

Dataset: U:\Q4.PRO\results\171206M1\171206M1-42.qld


Last Altered: Thursday, December 07, 2017 14:14:23 Pacific Standard Time

Printed: Friday, December 08, 2017 17:32:39 Pacific Standard Time

Method: U:\Q4.PRO\MethDB\PFAS_FULL_80C_120517_L9.mdb 07 Dec 2017 11:39:25

Calibration: U:\Q4.PRO\CurveDB\C18_VAL-PFAS_Q4_12-05-17_L9.cdb 06 Dec 2017 11:25:05

Name: 171206M1_42, Date: 06-Dec-2017, Time: 22:20:13, ID: 1701664-05 TRUAX-05-SB03-110917-0.5-1 1.25, Description: TRUAX-05-SB03-110917-0.5-1

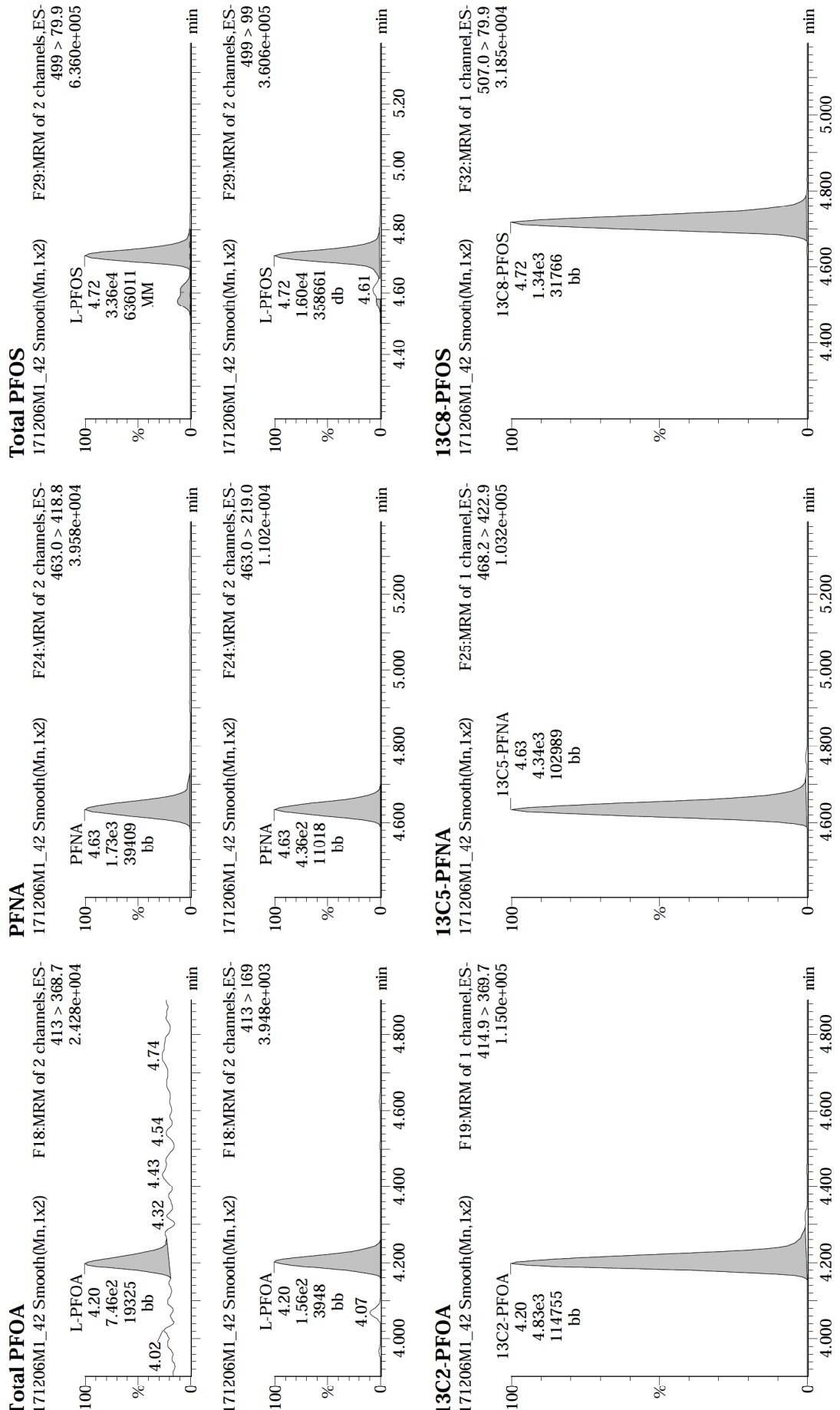


Dataset: U:\Q4.PRO\results\171206M1\171206M1-42.qld

Last Altered: Thursday, December 07, 2017 14:14:23 Pacific Standard Time

Printed: Friday, December 08, 2017 17:32:39 Pacific Standard Time

Name: 171206M1_42, Date: 06-Dec-2017, Time: 22:20:13, ID: 1701664-05 TRUAX-05-SB03-110917-0.5-1 1.25, Description: TRUAX-05-SB03-110917-0.5-1



13C2-PFOA

171206M1_42 Smooth(Mn,1x2)

F19:MRM of 1 channel,ES-414.9 > 369.7
1.150e+005

13C2-PFOA
4.20
4.83e3
114755
bb

171206M1_42 Smooth(Mn,1x2)

F25:MRM of 1 channel,ES-468.2 > 422.9
1.032e+005

13C5-PFNA
4.63
4.34e3
102989
bb

13C8-PFOS

171206M1_42 Smooth(Mn,1x2)

F32:MRM of 1 channel,ES-507.0 > 79.9
3.185e+004

13C8-PFOS
4.72
1.34e3
31766
bb

171206M1_42 Smooth(Mn,1x2)

F32:MRM of 2 channels,ES-499 > 99
3.606e+005

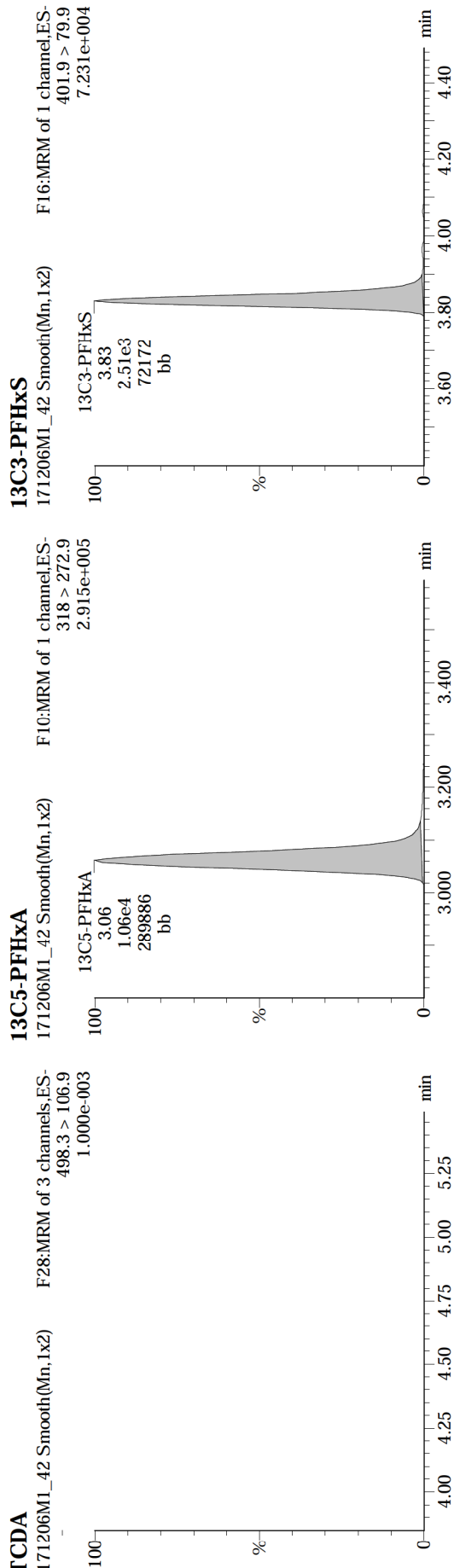
13C8-PFOS
4.72

Dataset: U:\Q4.PRO\results\171206M1\171206M1-42.qld

Last Altered: Thursday, December 07, 2017 14:14:23 Pacific Standard Time

Printed: Friday, December 08, 2017 17:32:39 Pacific Standard Time

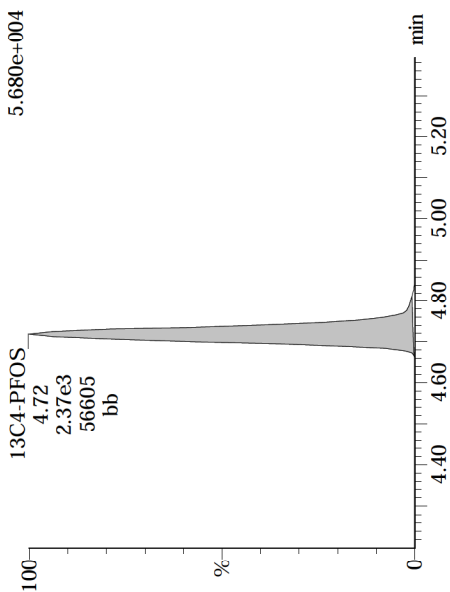
Name: 171206M1_42, Date: 06-Dec-2017, Time: 22:20:13, ID: 1701664-05 TRUAX-05-SB03-110917-0.5-1 1.25, Description: TRUAX-05-SB03-110917-0.5-1



Name: 171206M1_42, Date: 06-Dec-2017, Time: 22:20:13, ID: 1701664-05 TRUAX-05-SB03-110917-0.5-1 1.25, Description: TRUAX-05-SB03-110917-0.5-1

13C4-PFOS

171206M1_42 Smooth(Mn,1x2) F30:MRM of 1 channel,ES-
503 > 79.9
5.680e+004



Dataset: U:\Q4.PRO\results\171207M1\171207M1-24.qld

Last Altered: Friday, December 08, 2017 15:00:27 Pacific Standard Time

Printed: Friday, December 08, 2017 15:03:24 Pacific Standard Time

Method: U:\Q4.PRO\MethDB\PFAS_FULL_80C_120517_L9.mdb 08 Dec 2017 09:26:20

Calibration: U:\Q4.PRO\CurveDB\C18_VAL-PFAS_Q4_12-5-17_L9.cdb 06 Dec 2017 11:25:05

Name: 171207M1_24, Date: 07-Dec-2017, Time: 16:34:34, ID: 1701664-05@5X TRUAX-05-SB03-110917-0.5-1 1.25, Description: TRUAX-05-SB03-110917-0.5-1

	# Name	Trace	Area	IS Area	Wt./Vol.	RRF	Pred.RT	RT	y Axis Resp.	Conc.	%Rec
1	11 L-PFOS	499 > 79.9	4.28e3	1.43e2	1.0330		4.69	4.69	374	333	
2	21 13C8-PFOS	507.0 > 79.9	1.43e2	2.99e2	1.0330	1.024	4.69	4.69	5.98	5.66	46.7
3	27 13C4-PFOS	503 > 79.9	2.99e2	2.99e2	1.0330	1.000	4.69	4.69	12.5	12.1	100.0
4	30 Total PFOS	499 > 79.9	4.28e3	1.43e2	1.0330		4.69		374	333	

Dataset: U:\Q4.PRO\results\171207M1\171207M1-24.qld

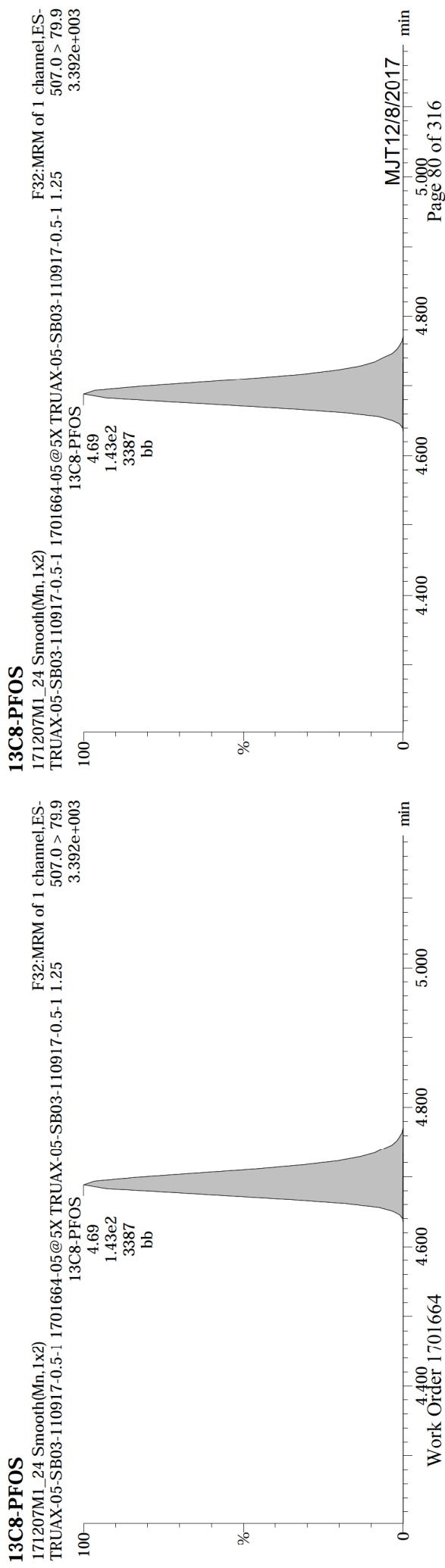
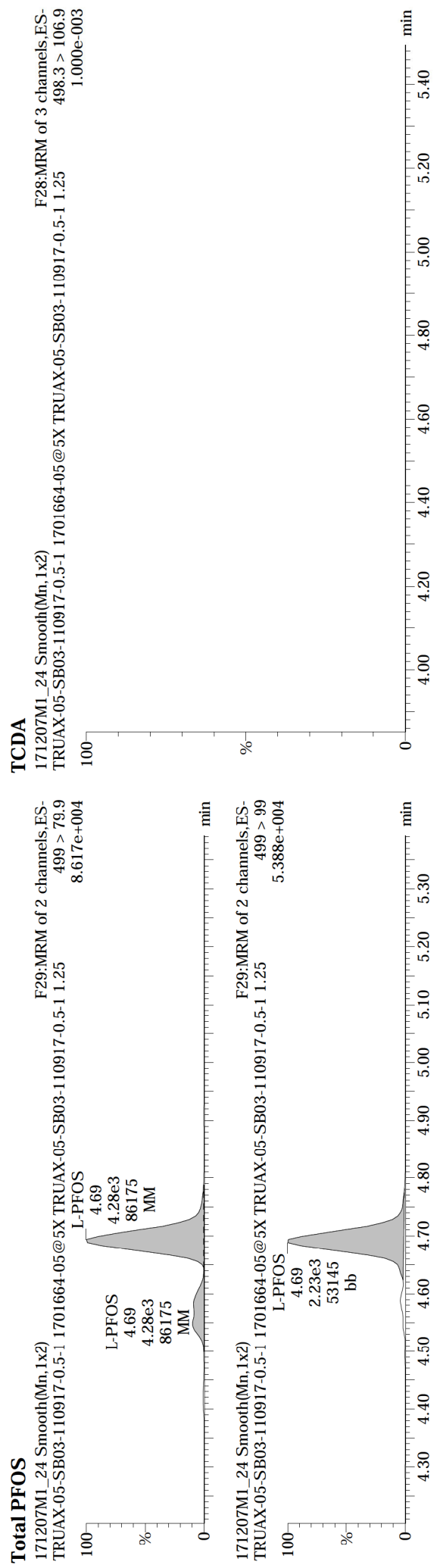
Last Altered: Friday, December 08, 2017 15:00:27 Pacific Standard Time

Printed: Friday, December 08, 2017 15:03:24 Pacific Standard Time

Method: U:\Q4.PRO\MethDB\PFAS_FULL_80C_120517_L9.mdb 08 Dec 2017 09:26:20

Calibration: U:\Q4.PRO\CurveDB\C18_VAL-PFAS_Q4_12-5-17_L9.cdb 06 Dec 2017 11:25:05

Name: 171207M1_24, Date: 07-Dec-2017, Time: 16:34:34, ID: 1701664-05@5X TRUAX-05-SB03-110917-0.5-1 1.25, Description: TRUAX-05-SB03-110917-0.5-1

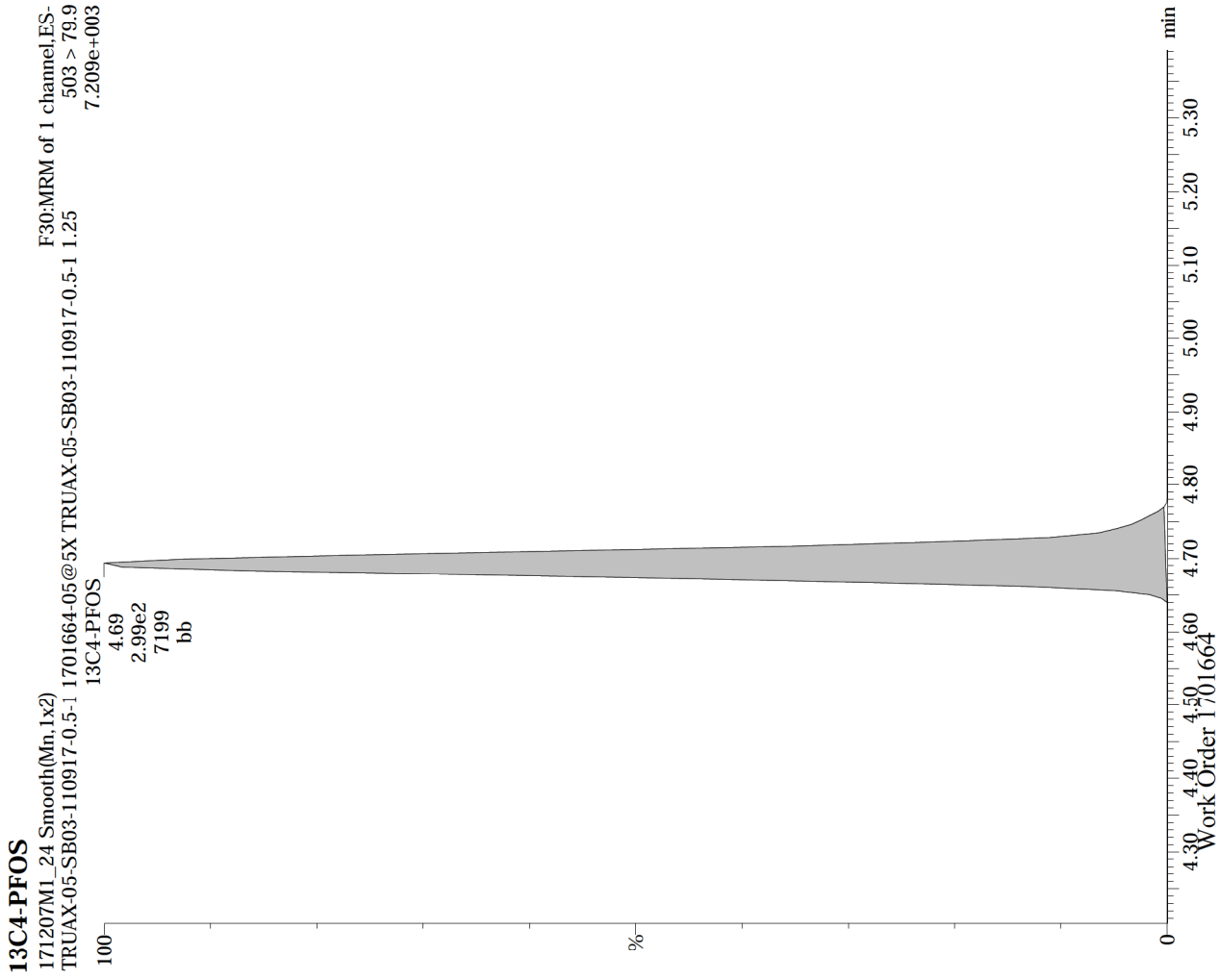


Dataset: U:\Q4.PRO\results\171207M1\171207M1-24.qld

Last Altered: Friday, December 08, 2017 15:00:27 Pacific Standard Time

Printed: Friday, December 08, 2017 15:03:24 Pacific Standard Time

Name: 171207M1_24, Date: 07-Dec-2017, Time: 16:34:34, ID: 1701664-05@5X TRUAX-05-SB03-110917-0.5-1 1.25, Description: TRUAX-05-SB03-110917-0.5-1



Dataset: U:\Q4.PRO\results\171206M1\171206M1-43.qld

Last Altered: Thursday, December 07, 2017 14:17:27 Pacific Standard Time
Printed: Friday, December 08, 2017 17:33:45 Pacific Standard Time

Method: U:\Q4.PRO\MethDB\PFAS_FULL_80C_120517_L9.mdb 07 Dec 2017 11:39:25
Calibration: U:\Q4.PRO\CurveDB\C18_VAL-PFAS_Q4_12-05-17_L9.cdb 06 Dec 2017 11:25:05

Name: 171206M1_43, Date: 06-Dec-2017, Time: 22:31:23, ID: 1701664-06 TRUAX-04-SB02-110917-1-2 1.15, Description: TRUAX-04-SB02-110917-1-2

	#	Name	Trace	Area	IS Area	Wt/Vol	RRF	Pred.RT	RT	y Axis Resp.	Conc.	%Rec
1	3	PFBS	299.0 > 79.7	2.08e1	1.10e3	0.9645		2.57	2.58	0.237	0.0449	
2	5	PFHpA	363.0 > 318.9	4.60e2	8.41e3	0.9645		4.03	3.68	0.683	0.448	
3	6	L-PFHxS	398.9 > 79.6	4.41e2	9.31e2	0.9645		4.19	3.83	5.92	2.72	
4	8	L-PFOA	413 > 368.7	1.22e3	9.88e3	0.9645		4.20	4.20	1.55	1.36	
5	10	PFNA	463.0 > 418.8	3.39e2	7.43e3	0.9645		4.63	4.63	0.570	0.286	
6	11	L-PFOS	499 > 79.9	4.49e4	1.43e3	0.9645		4.72	4.72	392	374E	
7	15	13C3-PFBS	302. > 98.8	1.10e3	1.20e4	0.9645	0.097	2.57	2.57	1.14	12.2	94.4
8	16	13C2-PFHxA	315 > 269.8	4.06e3	1.20e4	0.9645	0.787	3.40	3.06	4.24	5.58	107.6
9	17	13C4-PFHpA	367.2 > 321.8	8.41e3	1.20e4	0.9645	0.620	4.03	3.68	8.77	14.6	113.0
10	18	18O2-PFHxS	403.0 > 102.6	9.31e2	2.27e3	0.9645	0.429	4.17	3.83	5.12	12.4	95.5
11	19	13C2-PFOA	414.9 > 369.7	9.88e3	8.97e3	0.9645	1.194	4.20	4.20	13.8	11.9	92.2
12	20	13C5-PFNA	468.2 > 422.9	7.43e3	8.91e3	0.9645	0.972	4.63	4.64	10.4	11.1	85.7
13	21	13C8-PFOS	507.0 > 79.9	1.43e3	1.47e3	0.9645	1.024	4.72	4.72	12.2	12.3	95.0
14	23	13C5-PFHxA	318 > 272.9	1.20e4	1.20e4	0.9645	1.000	3.40	3.06	12.5	13.0	100.0
15	24	13C3-PFHxS	401.9 > 79.9	2.27e3	2.27e3	0.9645	1.000	4.17	3.83	12.5	13.0	100.0
16	25	13C8-PFOA	421.3 > 376	8.97e3	8.97e3	0.9645	1.000	4.54	4.20	12.5	13.0	100.0
17	26	13C9-PFNA	472.2 > 426.9	8.91e3	8.91e3	0.9645	1.000	4.97	4.63	12.5	13.0	100.0
18	27	13C4-PFOS	503 > 79.9	1.47e3	1.47e3	0.9645	1.000	5.05	4.72	12.5	13.0	100.0
19	28	Total PFHxS	398.9 > 79.6	4.41e2	9.31e2	0.9645		4.17		5.92	2.72	
20	29	Total PFOA	413 > 368.7	1.60e3	9.88e3	0.9645		4.26		2.02	1.60	
21	30	Total PFOS	499 > 79.9	4.49e4	1.43e3	0.9645		4.77		392	374	

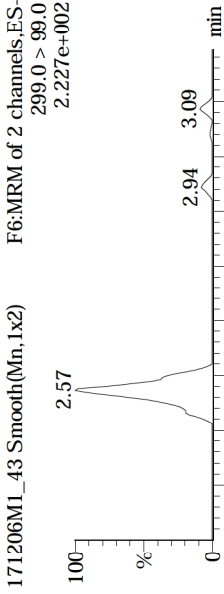
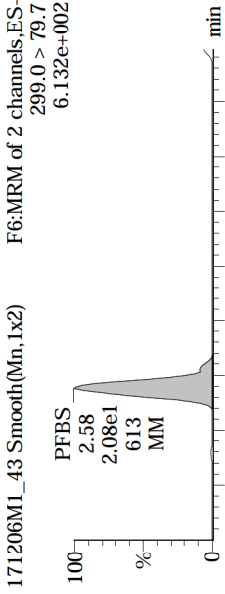
Dataset: U:\Q4.PRO\results\171206M1\171206M1-43.qld

Last Altered: Thursday, December 07, 2017 14:17:27 Pacific Standard Time
Printed: Friday, December 08, 2017 17:33:45 Pacific Standard Time

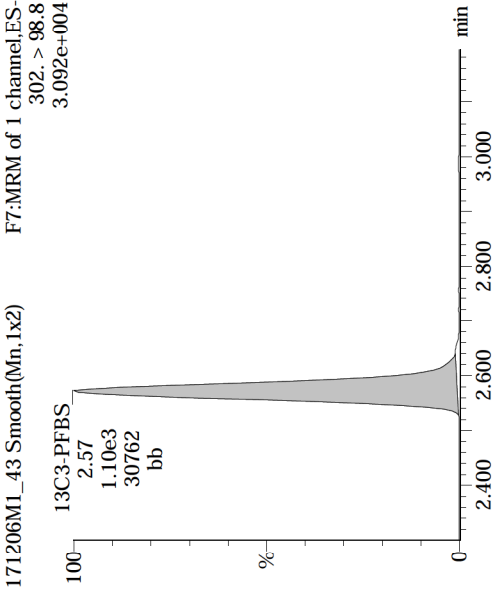
Method: U:\Q4.PRO\MethDB\PFAS_FULL_80C_120517_L9.mdb 07 Dec 2017 11:39:25
Calibration: U:\Q4.PRO\CurveDB\C18_VAL-PFAS_Q4_12-05-17_L9.cdb 06 Dec 2017 11:25:05

Name: 171206M1_43, Date: 06-Dec-2017, Time: 22:31:23, ID: 1701664-06 TRUAX-04-SB02-110917-1-2 1.15, Description: TRUAX-04-SB02-110917-1-2

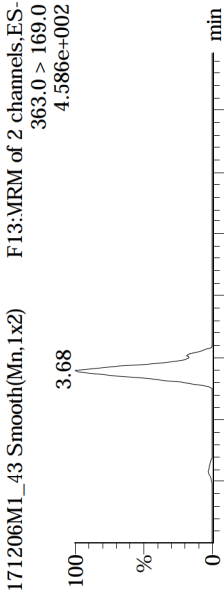
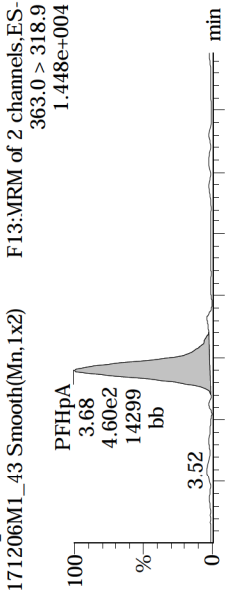
PFBS



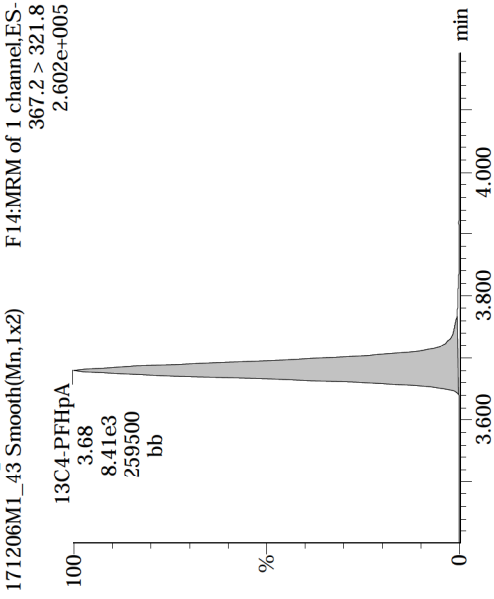
13C3-PFBS



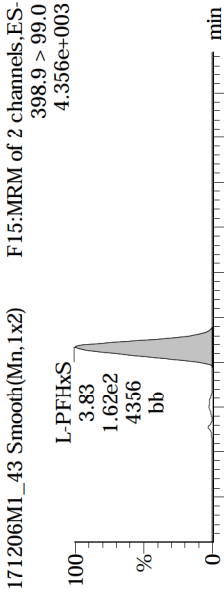
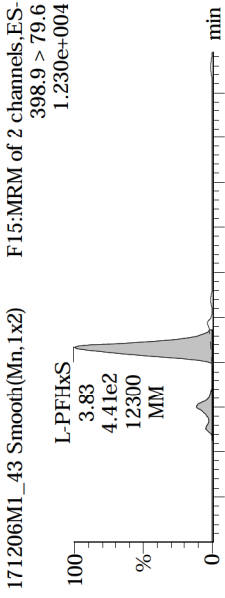
PFHpA



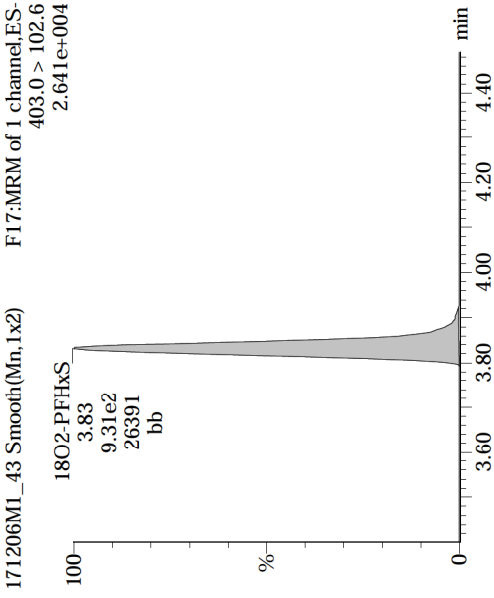
13C4-PFHpA



Total PFHxS



18O2-PFHxS

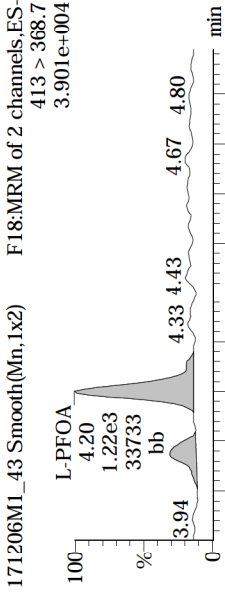


Dataset: U:\Q4.PRO\results\171206M1\171206M1-43.qld

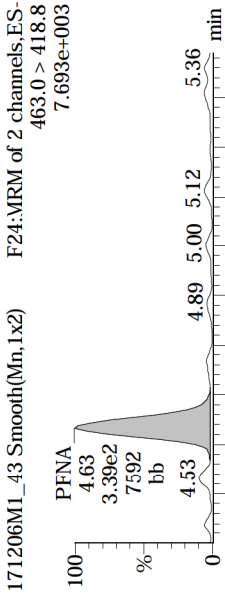
Last Altered: Thursday, December 07, 2017 14:17:27 Pacific Standard Time
Printed: Friday, December 08, 2017 17:33:45 Pacific Standard Time

Name: 171206M1_43, Date: 06-Dec-2017, Time: 22:31:23, ID: 1701664-06 TRUAX-04-SB02-110917-1-2 1.15, Description: TRUAX-04-SB02-110917-1-2

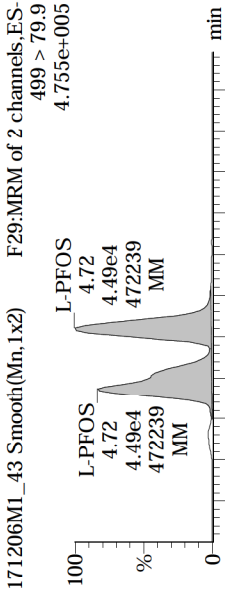
Total PFOA



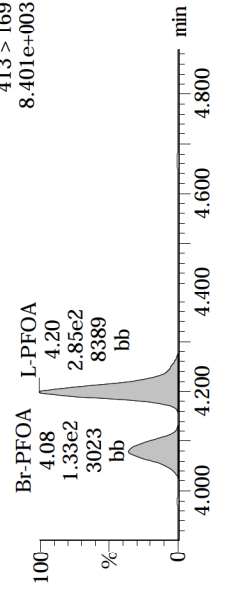
PFNA



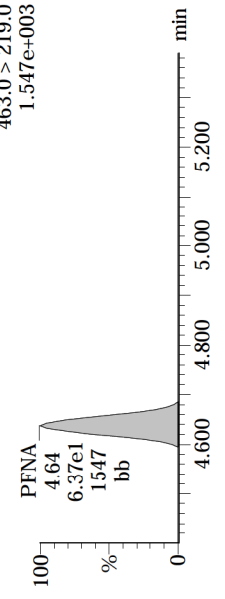
Total PFOS



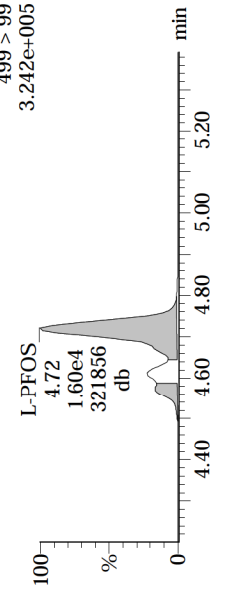
13C2-PFOA



13C5-PFNA



13C8-PFOS



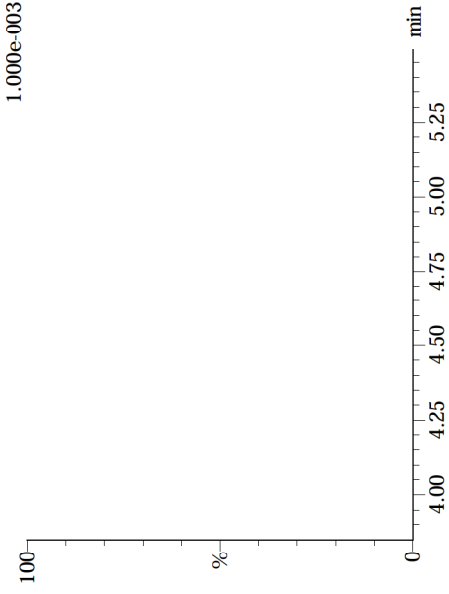
Dataset: U:\Q4.PRO\results\171206M1\171206M1-43.qld

Last Altered: Thursday, December 07, 2017 14:17:27 Pacific Standard Time
Printed: Friday, December 08, 2017 17:33:45 Pacific Standard Time

Name: 171206M1_43, Date: 06-Dec-2017, Time: 22:31:23, ID: 1701664-06 TRUAX-04-SB02-110917-1-2 1.15, Description: TRUAX-04-SB02-110917-1-2

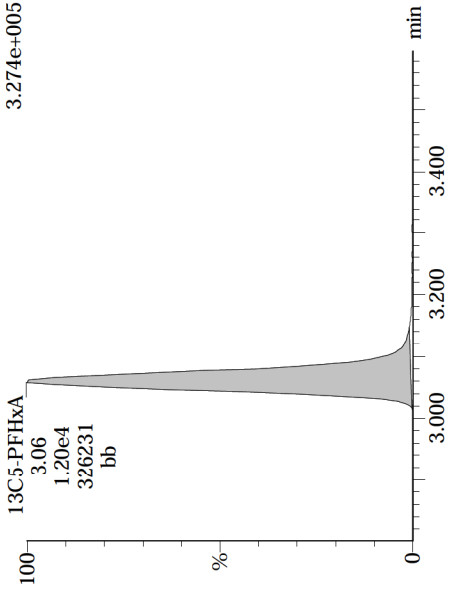
TCDA

171206M1_43 Smooth(Mn,1x2) F28:MRM of 3 channels,ES-498.3 > 106.9
1.000e-003



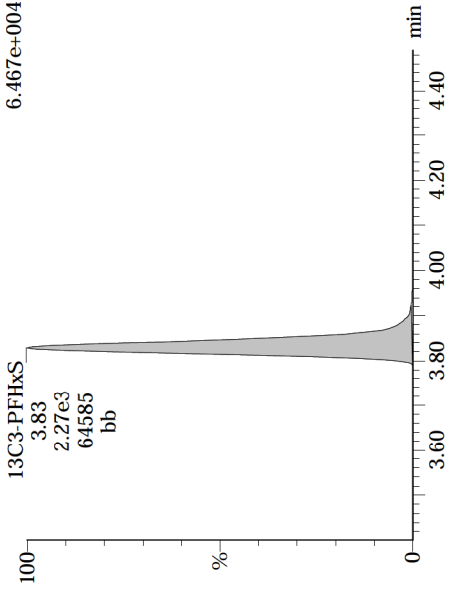
13C5-PFHxA

171206M1_43 Smooth(Mn,1x2) F10:MRM of 1 channel,ES-318 > 272.9
3.274e+005



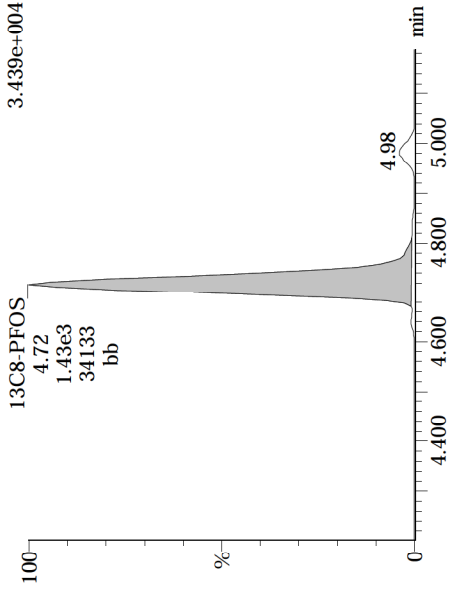
13C3-PFHxS

171206M1_43 Smooth(Mn,1x2) F16:MRM of 1 channel,ES-401.9 > 79.9
6.467e+004



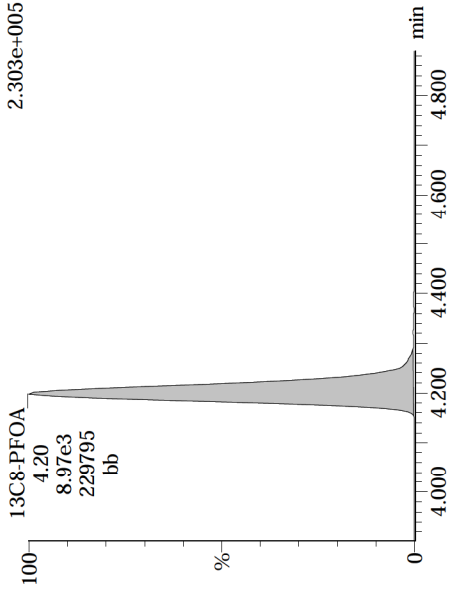
13C8-PFOS

171206M1_43 Smooth(Mn,1x2) F32:MRM of 1 channel,ES-507.0 > 79.9
3.439e+004



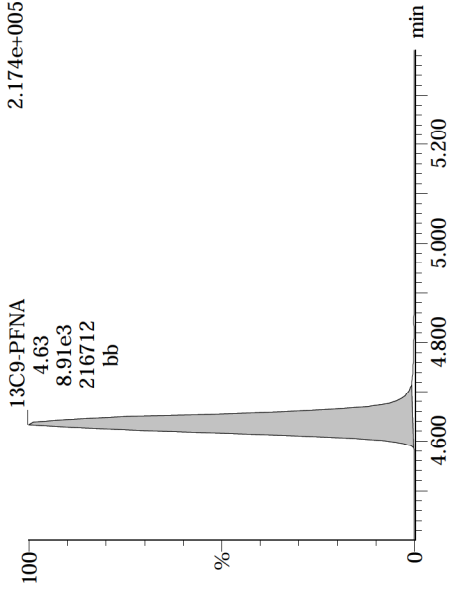
13C8-PFOA

171206M1_43 Smooth(Mn,1x2) F20:MRM of 1 channel,ES-421.3 > 376
2.303e+005



13C9-PFNA

171206M1_43 Smooth(Mn,1x2) F26:MRM of 1 channel,ES-472.2 > 426.9
2.174e+005



Dataset: U:\Q4.PRO\results\171206M1\171206M1-43.qld

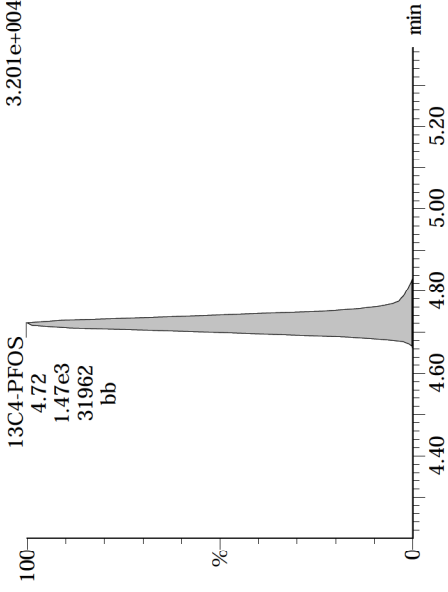
Last Altered: Thursday, December 07, 2017 14:17:27 Pacific Standard Time

Printed: Friday, December 08, 2017 17:33:45 Pacific Standard Time

Name: 171206M1_43, Date: 06-Dec-2017, Time: 22:31:23, ID: 1701664-06 TRUAX-04-SB02-110917-1-2 1.15, Description: TRUAX-04-SB02-110917-1-2

13C4-PFOS

171206M1_43 Smooth(Mn,1x2) F30:MRM of 1 channel,ES-
503 > 79.9
3.201e+004



Dataset: U:\Q4.PRO\results\171207M1\171207M1-25.qld

Last Altered: Friday, December 08, 2017 15:07:27 Pacific Standard Time

Printed: Friday, December 08, 2017 15:08:18 Pacific Standard Time

Method: U:\Q4.PRO\MethDB\PFAS_FULL_80C_120517_L9.mdb 08 Dec 2017 09:26:20

Calibration: U:\Q4.PRO\CurveDB\C18_VAL-PFAS_Q4_I2-5-17_L9.cdb 06 Dec 2017 11:25:05

Name: 171207M1_25, Date: 07-Dec-2017, Time: 16:45:45, ID: 1701664-06@5X TRUAX-04-SB02-110917-1-2 1.15, Description: TRUAX-04-SB02-110917-1-2

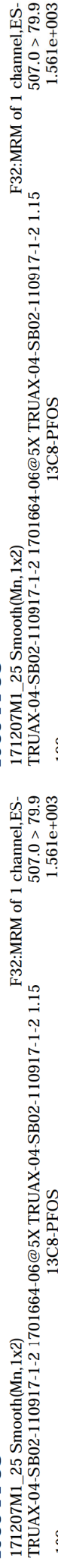
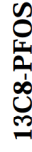

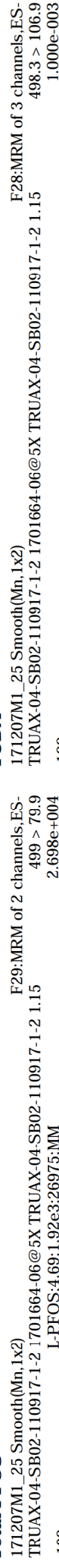
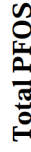
	# Name	Trace	Area	IS Area	Wt./Vol.	RRF	Pred.RT	RT	y Axis Resp.	Conc.	%Rec
1	11 L-PFOS	499 > 79.9	1.92e3	6.20e1	0.9645		4.69	4.69	386	368	
2	21 13C8-PFOS	507.0 > 79.9	6.20e1	7.10e1	0.9645	1.024	4.69	4.69	10.9	11.1	85.4
3	27 13C4-PFOS	503 > 79.9	7.10e1	7.10e1	0.9645	1.000	4.69	4.69	12.5	13.0	100.0
4	30 Total PFOS	499 > 79.9	1.92e3	6.20e1	0.9645		4.69		386	368	

Dataset: U:\Q4.PRO\results\171207M1\171207M1-25.qld

Last Altered: Friday, December 08, 2017 15:07:27 Pacific Standard Time
Printed: Friday, December 08, 2017 15:08:18 Pacific Standard Time

Method: U:\Q4.PRO\MethDB\PFAS_FULL_80C_120517_L9.mdb 08 Dec 2017 09:26:20
Calibration: U:\Q4.PRO\CurveDB\C18_VAL-PFAS_O4_12-5-17_L9.cdb 06 Dec 2017 11:00:00

Name: 171207M1_25, Date: 07-Dec-2017, Time: 16:45:45, ID: 1701664-06@5X TRUAX-04-SB02-110917-1-2 1.15, Description: TRUAX-04-SB02-110917-1-2

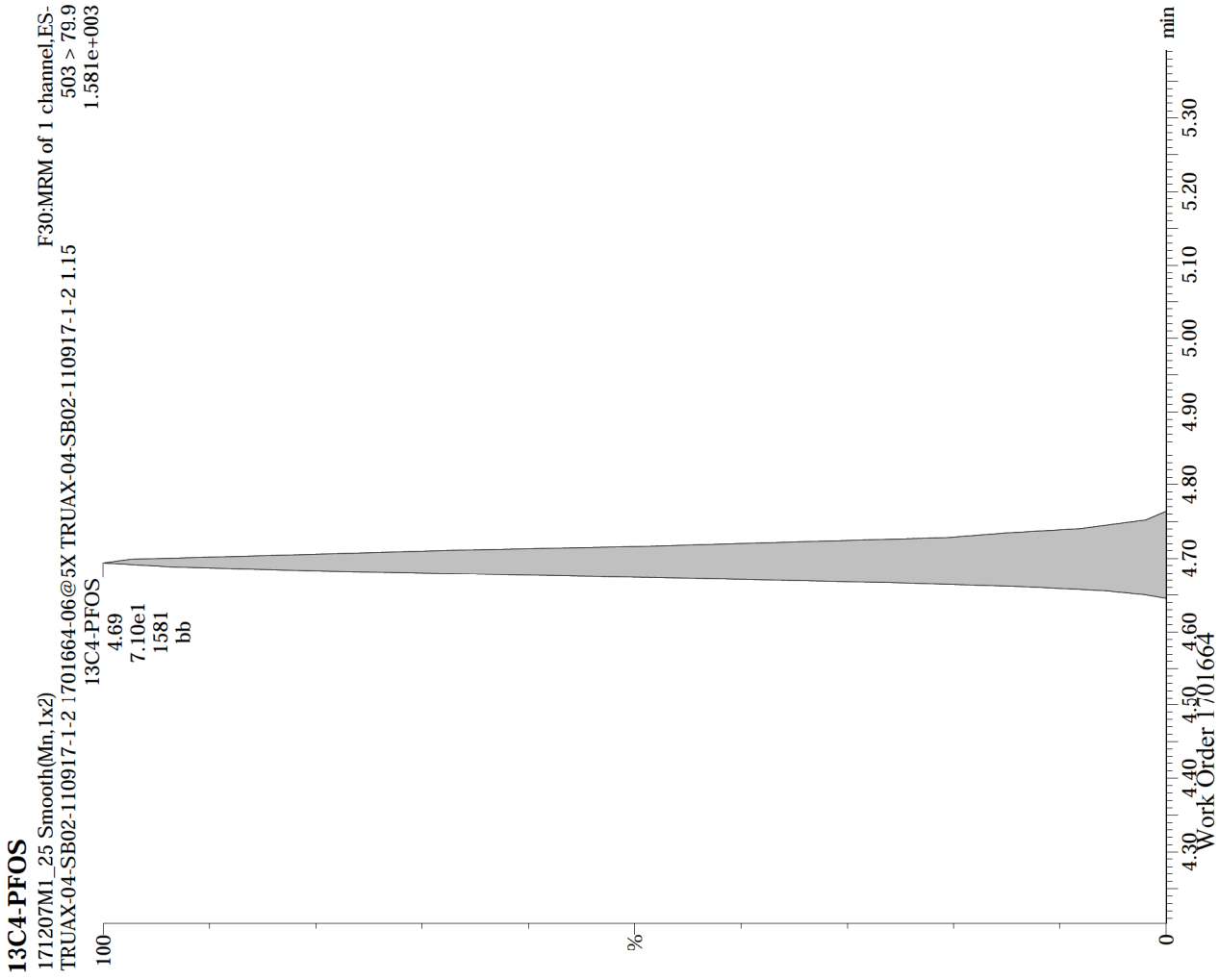


Dataset: U:\Q4.PRO\results\171207M1\171207M1-25.qld

Last Altered: Friday, December 08, 2017 15:07:27 Pacific Standard Time

Printed: Friday, December 08, 2017 15:08:18 Pacific Standard Time

Name: 171207M1_25, Date: 07-Dec-2017, Time: 16:45:45, ID: 1701664-06@5X TRUAX-04-SB02-110917-1-2 1.15, Description: TRUAX-04-SB02-110917-1-2



Dataset: U:\Q4.PRO\results\171206M1\171206M1-44.qld

Last Altered: Thursday, December 07, 2017 14:20:50 Pacific Standard Time

Printed: Friday, December 08, 2017 17:34:18 Pacific Standard Time

Method: U:\Q4.PRO\MethDB\PFAS_FULL_80C_120517_L9.mdb 07 Dec 2017 11:39:25

Calibration: U:\Q4.PRO\CurveDB\C18_VAL-PFAS_Q4_12-05-17_L9.cdb 06 Dec 2017 11:25:05

Name: 171206M1_44, Date: 06-Dec-2017, Time: 22:42:35, ID: 1701664-07 TRUAX-04-SB02-110917-5-5.5 1.35, Description: TRUAX-04-SB02-110917-5-5.5

	#	Name	Trace	Area	IS Area	Wt/Vol	RRF	Pred.RT	RT	y Axis Resp.	Conc.	%Rec
1	3	PFBS	299.0 > 79.7		1.25e2	1.0422		2.57				
2	5	PFHpA	363.0 > 318.9	3.86e2	3.51e3	1.0422		4.03	3.68	1.37	0.895	
3	6	L-PFHxS	398.9 > 79.6	7.75e2	2.60e2	1.0422		4.19	3.83	37.2	16.0	
4	8	L-PFOA	413 > 368.7	1.93e3	5.13e3	1.0422		4.20	4.20	4.70	4.31	
5	10	PFNA	463.0 > 418.8	4.42e2	3.24e3	1.0422		4.63	4.63	1.71	1.10	
6	11	L-PFOS	499 > 79.9	1.07e4	4.77e2	1.0422		4.72	4.57	280	247 E	
7	15	13C3-PFBS	302. > 98.8	1.25e2	1.03e4	1.0422	0.097	2.57	2.57	0.152	1.51	12.6
8	16	13C2-PFHxA	315 > 269.8	1.46e3	1.03e4	1.0422	0.787	3.40	3.06	1.78	2.17	45.1
9	17	13C4-PFHpA	367.2 > 321.8	3.51e3	1.03e4	1.0422	0.620	4.03	3.68	4.27	6.61	55.1
10	18	18O2-PFHxS	403.0 > 102.6	2.60e2	2.70e3	1.0422	0.429	4.17	3.83	1.20	2.70	22.5
11	19	13C2-PFOA	414.9 > 369.7	5.13e3	7.71e3	1.0422	1.194	4.20	4.20	8.32	6.68	55.7
12	20	13C5-PFNA	468.2 > 422.9	3.24e3	8.05e3	1.0422	0.972	4.63	4.63	5.03	4.96	41.4
13	21	13C8-PFOS	507.0 > 79.9	4.77e2	1.79e3	1.0422	1.024	4.72	4.72	3.33	3.12	26.0
14	23	13C5-PFHxA	318 > 272.9	1.03e4	1.03e4	1.0422	1.000	3.40	3.06	12.5	12.0	100.0
15	24	13C3-PFHxS	401.9 > 79.9	2.70e3	2.70e3	1.0422	1.000	4.17	3.83	12.5	12.0	100.0
16	25	13C8-PFOA	421.3 > 376	7.71e3	7.71e3	1.0422	1.000	4.54	4.20	12.5	12.0	100.0
17	26	13C9-PFNA	472.2 > 426.9	8.05e3	8.05e3	1.0422	1.000	4.97	4.63	12.5	12.0	100.0
18	27	13C4-PFOS	503 > 79.9	1.79e3	1.79e3	1.0422	1.000	5.05	4.72	12.5	12.0	100.0
19	28	Total PFHxS	398.9 > 79.6	7.75e2	2.60e2	1.0422		4.17		37.2	16.0	
20	29	Total PFOA	413 > 368.7	1.93e3	5.13e3	1.0422		4.26		4.70	4.31	
21	30	Total PFOS	499 > 79.9	1.07e4	4.77e2	1.0422		4.77		280	247	

Dataset: U:\Q4.PRO\results\171206M1\171206M1-44.qld


Last Altered: Thursday, December 07, 2017 14:20:50 Pacific Standard Time

Printed: Friday, December 08, 2017 17:34:18 Pacific Standard Time

Method: U:\Q4.PRO\MethDB\PFAS_FULL_80C_120517_L9.mdb 07 Dec 2017 11:39:25

Calibration: U:\Q4.PRO\CurveDB\C18_VAL-PFAS_Q4_12-05-17_L9.cdb 06 Dec 2017 11:25:05

Name: 171206M1_44, Date: 06-Dec-2017, Time: 22:42:35, ID: 1701664-07 TRUAX-04-SB02-110917-5-5.5 1.35, Description: TRUAX-04-SB02-110917-5-5.5

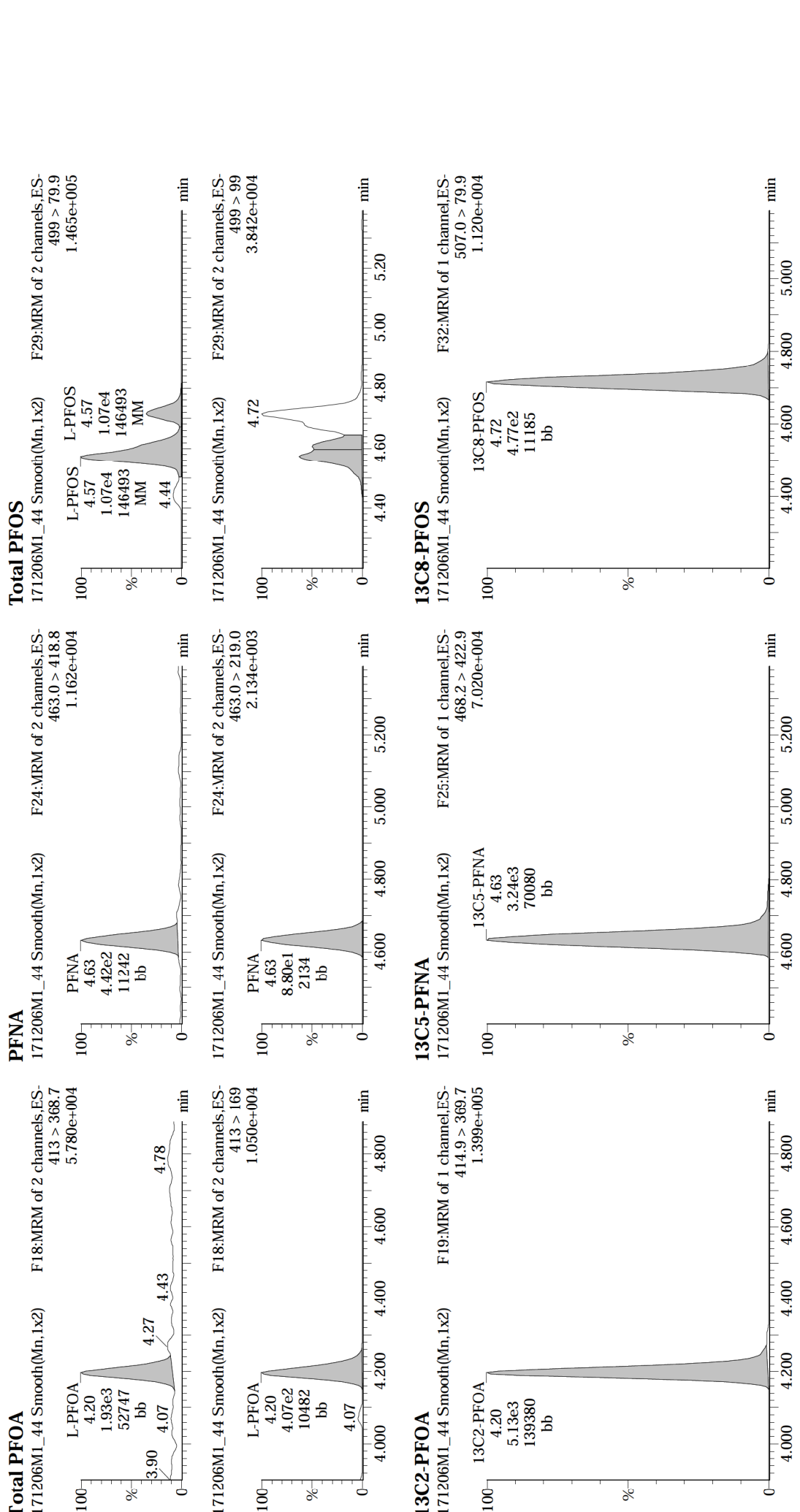


Dataset: U:\Q4.PRO\results\171206M1\171206M1-44.qld

Last Altered: Thursday, December 07, 2017 14:20:50 Pacific Standard Time

Printed: Friday, December 08, 2017 17:34:18 Pacific Standard Time

Name: 171206M1_44, Date: 06-Dec-2017, Time: 22:42:35, ID: 1701664-07 TRUAX-04-SB02-110917-5-5.5 1.35, Description: TRUAX-04-SB02-110917-5-5.5

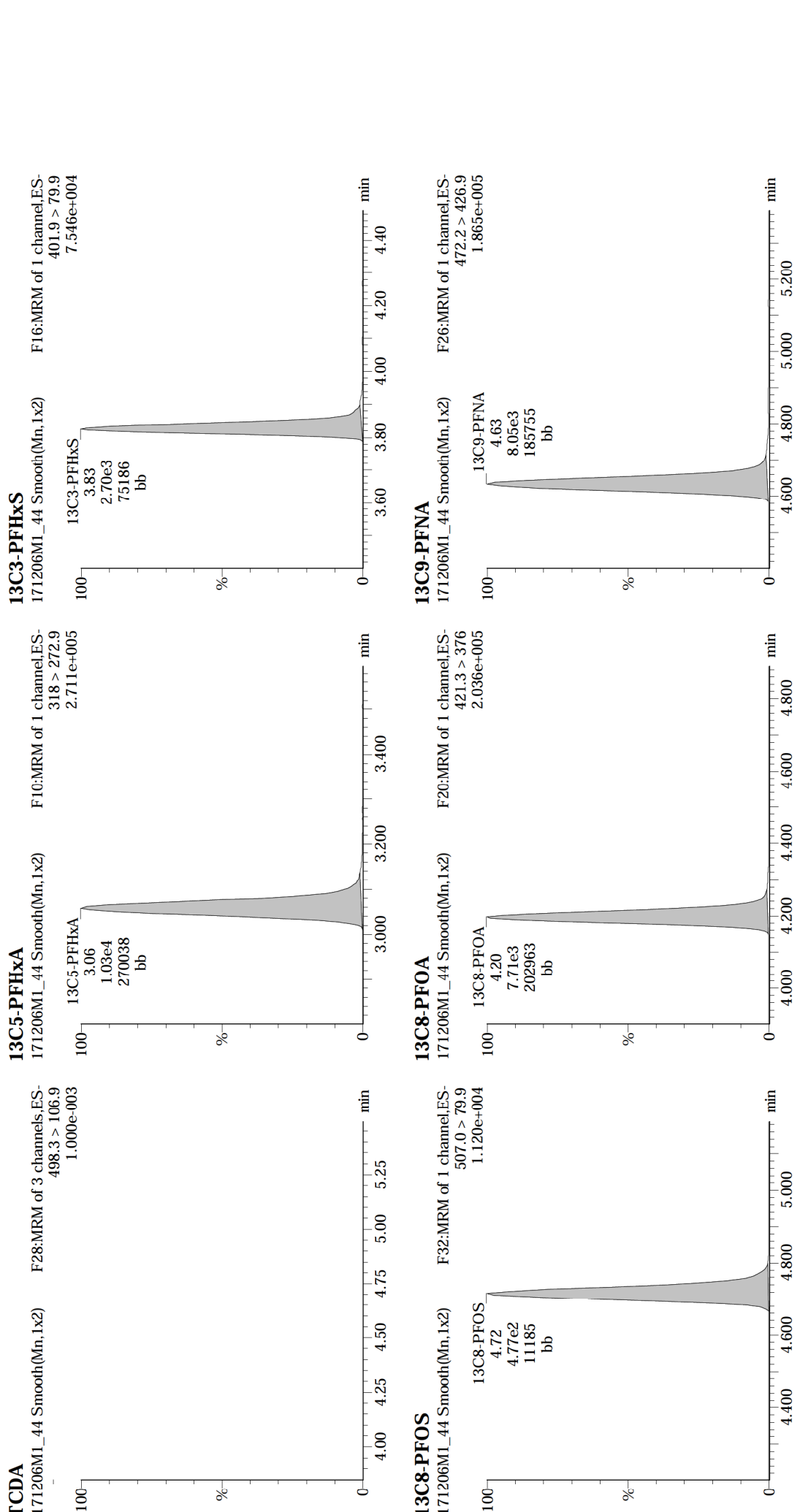


Dataset: U:\Q4.PRO\results\171206M1\171206M1-44.qld

Last Altered: Thursday, December 07, 2017 14:20:50 Pacific Standard Time

Printed: Friday, December 08, 2017 17:34:18 Pacific Standard Time

Name: 171206M1_44, Date: 06-Dec-2017, Time: 22:42:35, ID: 1701664-07 TRUAX-04-SB02-110917-5-5.5 1.35, Description: TRUAX-04-SB02-110917-5-5.5



Name: 171206M1_44, Date: 06-Dec-2017, Time: 22:42:35, ID: 1701664-07 TRUAX-04-SB02-110917-5-5.5 1.35, Description: TRUAX-04-SB02-110917-5-5.5



Dataset: U:\Q4.PRO\results\171207M1\171207M1-26.qld

Last Altered: Friday, December 08, 2017 15:12:21 Pacific Standard Time

Printed: Friday, December 08, 2017 15:18:04 Pacific Standard Time

Method: U:\Q4.PRO\MethDB\PFAS_FULL_80C_120517_L9.mdb 08 Dec 2017 09:26:20

Calibration: U:\Q4.PRO\CurveDB\C18_VAL-PFAS_Q4_I2-5-17_L9.cdb 06 Dec 2017 11:25:05

Name: 171207M1_26, Date: 07-Dec-2017, Time: 16:56:56, ID: 1701664-07@5X TRUAX-04-SB02-110917-5-5.5 1.35, Description: TRUAX-04-SB02-110917-5-5.5

	# Name	Trace	Area	IS Area	Wt./Vol.	RRF	Pred.RT	RT	y Axis Resp.	Conc.	%Rec
1	11 L-PFOS	499 > 79.9	1.30e3	2.35e1	1.0422		4.69	4.55	692	611	
2	21 13C8-PFOS	507.0 > 79.9	2.35e1	1.84e2	1.0422	1.024	4.69	4.69	1.60	1.50	12.5 ^H
3	27 13C4-PFOS	503 > 79.9	1.84e2	1.84e2	1.0422	1.000	4.69	4.69	12.5	12.0	100.0
4	30 Total PFOS	499 > 79.9	1.30e3	2.35e1	1.0422		4.69		692	611	

Dataset: U:\Q4.PRO\results\171207M1\171207M1-26.qld

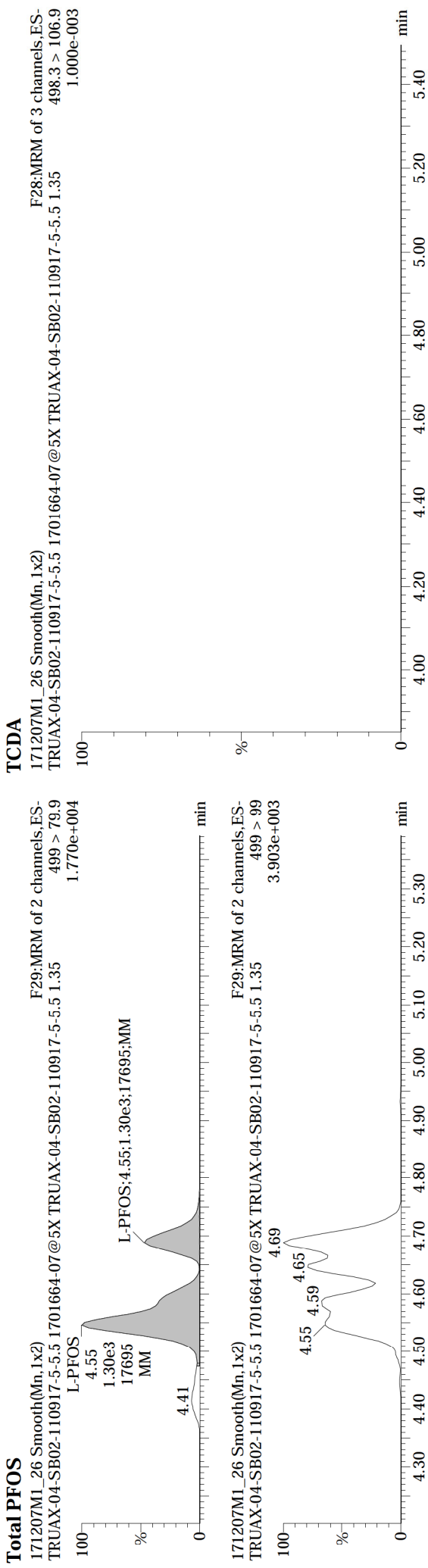
Last Altered: Friday, December 08, 2017 15:12:21 Pacific Standard Time

Printed: Friday, December 08, 2017 15:18:04 Pacific Standard Time

Method: U:\Q4.PRO\MethDB\PFAS_FULLL_80C_120517_L9.mdb 08 Dec 2017 09:26:20

Calibration: U:\Q4.PRO\CurveDB\C18_VAL-PFAS_Q4_12-5-17_L9.cdb 06 Dec 2017 11:25:05

Name: 171207M1_26, Date: 07-Dec-2017, Time: 16:56:56, ID: 1701664-07@5X TRUAX-04-SB02-110917-5-5.5 1.35, Description: TRUAX-04-SB02-110917-5-5.5

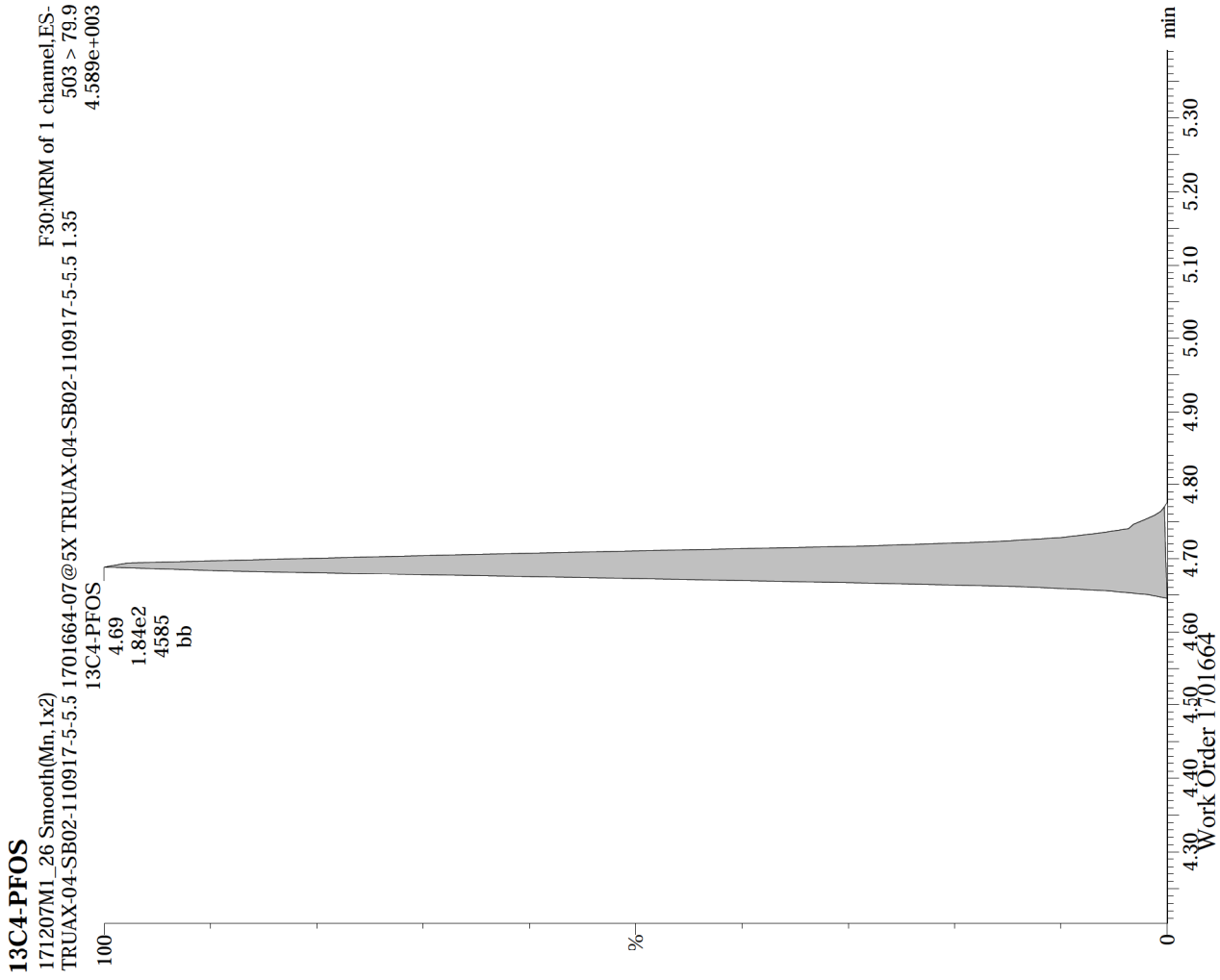


Dataset: U:\Q4.PRO\results\171207M1\171207M1-26.qld

Last Altered: Friday, December 08, 2017 15:12:21 Pacific Standard Time

Printed: Friday, December 08, 2017 15:18:04 Pacific Standard Time

Name: 171207M1_26, Date: 07-Dec-2017, Time: 16:56:56, ID: 1701664-07@5X TRUAX-04-SB02-110917-5-5.5 1.35, Description: TRUAX-04-SB02-110917-5-5.5



Dataset: U:\Q4.PRO\results\171206M1\171206M1-45.qld

Last Altered: Thursday, December 07, 2017 14:24:27 Pacific Standard Time

Printed: Friday, December 08, 2017 17:34:45 Pacific Standard Time

Method: U:\Q4.PRO\MethDB\PFAS_FULL_80C_120517_L9.mdb 07 Dec 2017 11:39:25

Calibration: U:\Q4.PRO\CurveDB\C18_VAL-PFAS_Q4_12-05-17_L9.cdb 06 Dec 2017 11:25:05

Name: 171206M1_45, Date: 06-Dec-2017, Time: 22:53:45, ID: 1701664-08 TRUAX-04-SB03-110917-1-2.1.1, Description: TRUAX-04-SB03-110917-1-2

	#	Name	Trace	Area	IS Area	Wt/Vol	RRF	Pred.RT	RT	y Axis Resp.	Conc.	%Rec
1	3	PFBS	299.0 > 79.7		9.98e2	1.0291		2.57				
2	5	PFHpA	363.0 > 318.9		8.19e3	1.0291		4.03				
3	6	L-PFHxS	398.9 > 79.6	3.08e1	9.11e2	1.0291		4.19	3.83	0.422	0.162	
4	8	L-PFOA	413 > 368.7		9.88e3	1.0291		4.20				
5	10	PFNA	463.0 > 418.8		6.68e3	1.0291		4.63				
6	11	L-PFOS	499 > 79.9	2.82e2	1.59e3	1.0291		4.72	4.72	2.23	2.07	
7	15	13C3-PFBS	302. > 98.8	9.98e2	1.34e4	1.0291	0.097	2.57	2.57	0.930	9.32	76.8
8	16	13C2-PFHxA	315 > 269.8	4.28e3	1.34e4	1.0291	0.787	3.40	3.06	3.98	4.92	101.2
9	17	13C4-PFHpA	367.2 > 321.8	8.19e3	1.34e4	1.0291	0.620	4.03	3.68	7.62	11.9	98.3
10	18	18O2-PFHxS	403.0 > 102.6	9.11e2	2.71e3	1.0291	0.429	4.17	3.83	4.20	9.51	78.3
11	19	13C2-PFOA	414.9 > 369.7	9.88e3	9.27e3	1.0291	1.194	4.20	4.20	13.3	10.8	89.2
12	20	13C5-PFNA	468.2 > 422.9	6.68e3	8.40e3	1.0291	0.972	4.63	4.63	9.95	9.94	81.9
13	21	13C8-PFOS	507.0 > 79.9	1.59e3	1.89e3	1.0291	1.024	4.72	4.72	10.5	9.95	81.9
14	23	13C5-PFHxA	318 > 272.9	1.34e4	1.34e4	1.0291	1.000	3.40	3.06	12.5	12.1	100.0
15	24	13C3-PFHxS	401.9 > 79.9	2.71e3	2.71e3	1.0291	1.000	4.17	3.83	12.5	12.1	100.0
16	25	13C8-PFOA	421.3 > 376	9.27e3	9.27e3	1.0291	1.000	4.54	4.19	12.5	12.1	100.0
17	26	13C9-PFNA	472.2 > 426.9	8.40e3	8.40e3	1.0291	1.000	4.97	4.63	12.5	12.1	100.0
18	27	13C4-PFOS	503 > 79.9	1.89e3	1.89e3	1.0291	1.000	5.05	4.72	12.5	12.1	100.0
19	28	Total PFHxS	398.9 > 79.6	3.08e1	9.11e2	1.0291		4.17		0.422	0.162	
20	29	Total PFOA	413 > 368.7	0.00e0	9.88e3	1.0291		4.26		0.000		
21	30	Total PFOS	499 > 79.9	2.82e2	1.59e3	1.0291		4.77		2.23	2.07	

Dataset: U:\Q4.PRO\results\171206M1\171206M1-45.qld


Last Altered: Thursday, December 07, 2017 14:24:27 Pacific Standard Time

Printed: Friday, December 08, 2017 17:34:45 Pacific Standard Time

Method: U:\Q4.PRO\MethDB\PFAS_FULL_80C_120517_L9.mdb 07 Dec 2017 11:39:25

Calibration: U:\Q4.PRO\CurveDB\C18_VAL-PFAS_Q4_12-05-17_L9.cdb 06 Dec 2017 11:25:05

Name: 171206M1_45, Date: 06-Dec-2017, Time: 22:53:45, ID: 1701664-08 TRUAX-04-SB03-110917-1-2 1.1, Description: TRUAX-04-SB03-110917-1-2



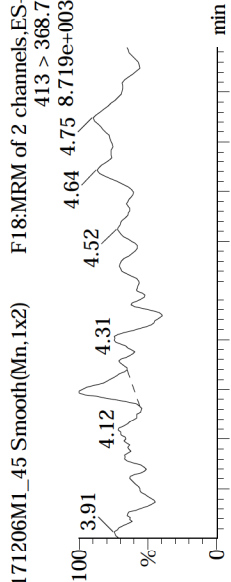
Dataset: U:\Q4.PRO\results\171206M1\171206M1-45.qld

Last Altered: Thursday, December 07, 2017 14:24:27 Pacific Standard Time

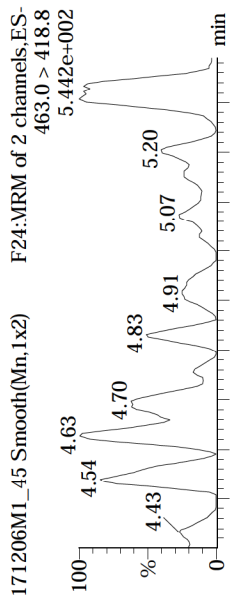
Printed: Friday, December 08, 2017 17:34:45 Pacific Standard Time

Name: 171206M1_45, Date: 06-Dec-2017, Time: 22:53:45, ID: 1701664-08 TRUAX-04-SB03-110917-1-2 1.1, Description: TRUAX-04-SB03-110917-1-2

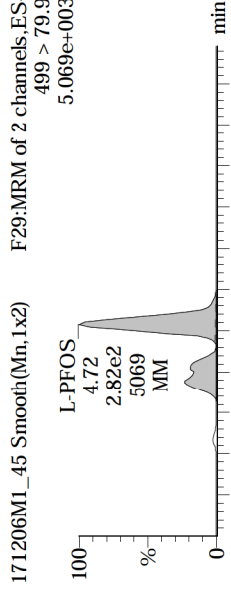
Total PFOA



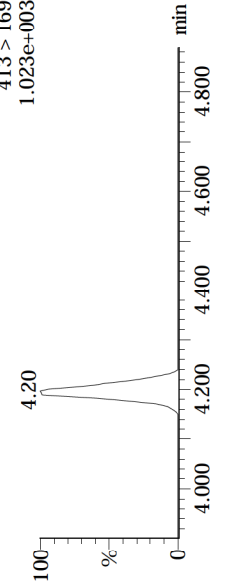
PFNA



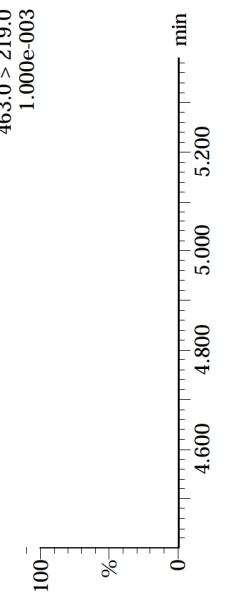
Total PFOS



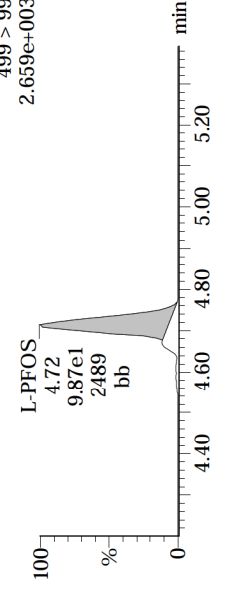
13C2-PFOA



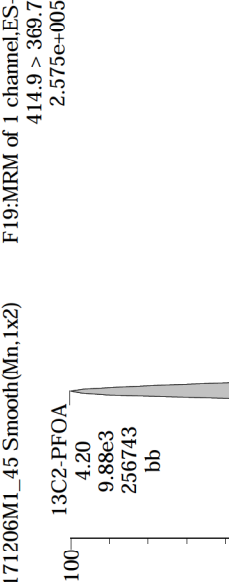
13C5-PFNA



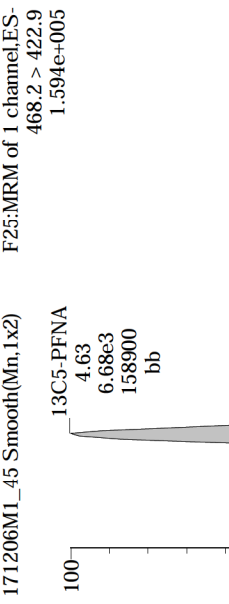
13C8-PFOS



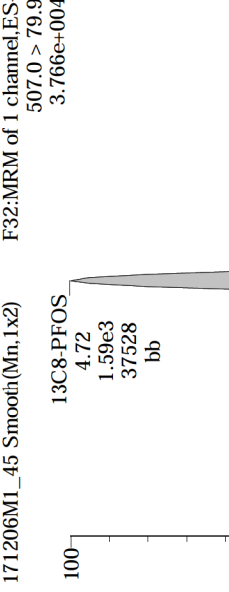
13C2-PFOA



13C5-PFNA



13C8-PFOS

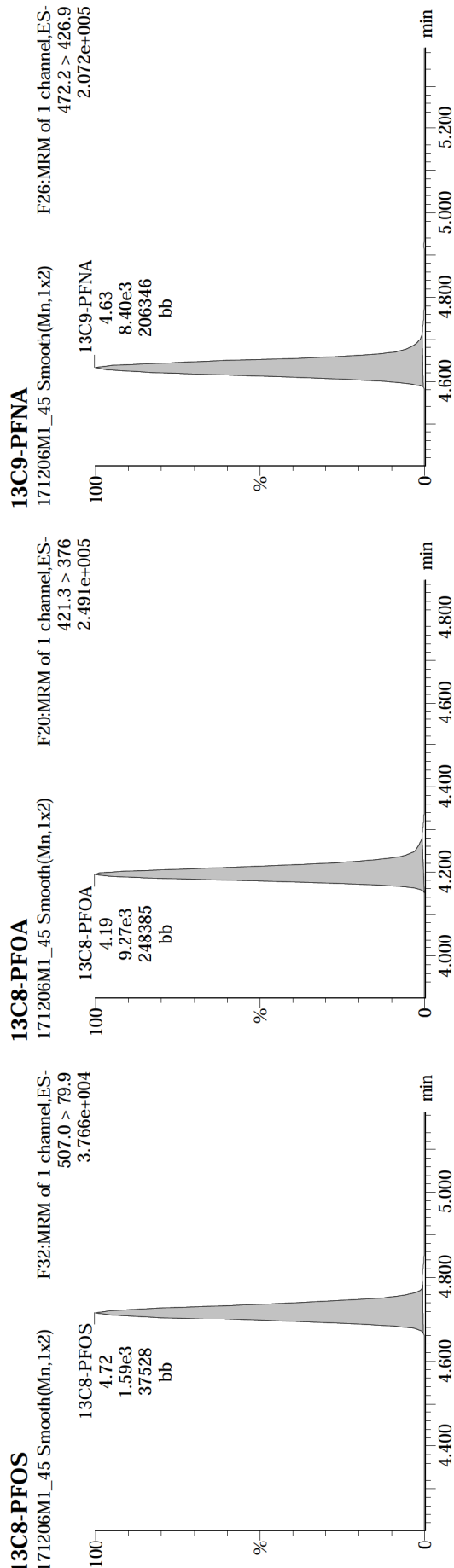
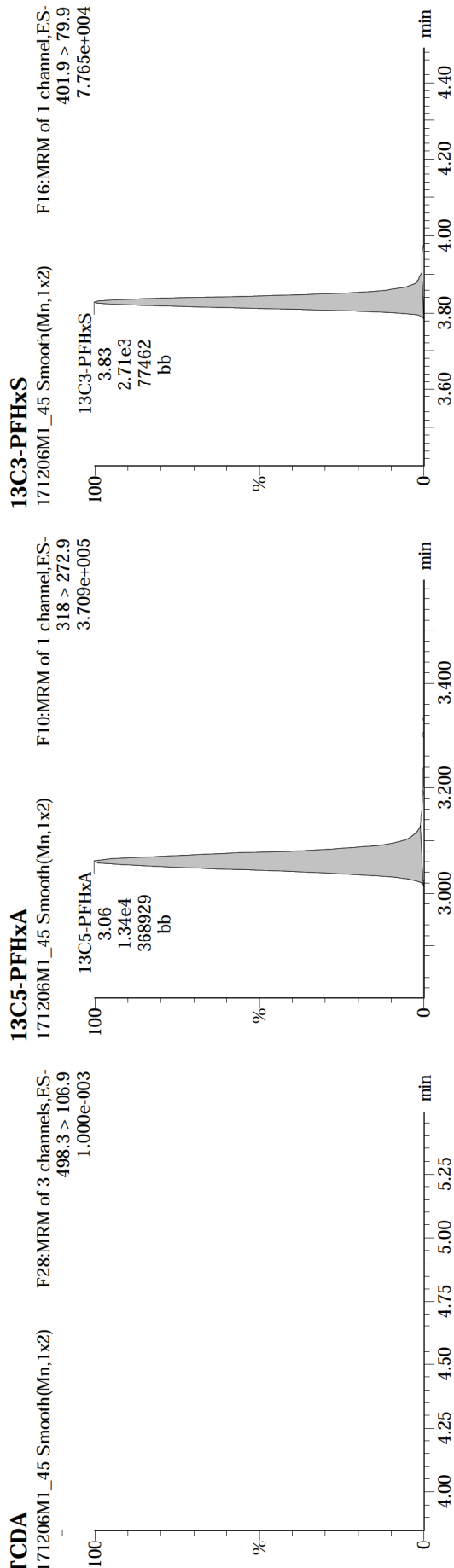


Dataset: U:\Q4.PRO\results\171206M1\171206M1-45.qld

Last Altered: Thursday, December 07, 2017 14:24:27 Pacific Standard Time

Printed: Friday, December 08, 2017 17:34:45 Pacific Standard Time

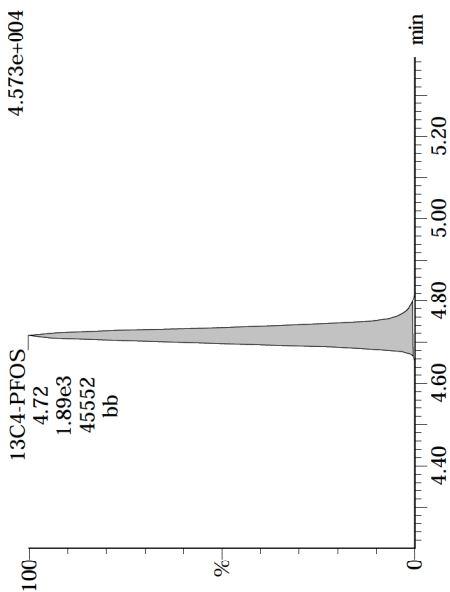
Name: 171206M1_45, Date: 06-Dec-2017, Time: 22:53:45, ID: 1701664-08 TRUAX-04-SB03-110917-1-2 1.1, Description: TRUAX-04-SB03-110917-1-2



Name: 171206M1_45, Date: 06-Dec-2017, Time: 22:53:45, ID: 1701664-08 TRUAX-04-SB03-110917-1-2 1.1, Description: TRUAX-04-SB03-110917-1-2

13C4-PFOS

171206M1_45 Smooth(Mn,1x2) F30:MRM of 1 channel,ES-
503 > 79.9
4.573e+004



Dataset: U:\Q4.PRO\results\171206M1\171206M1-46.qld

Last Altered: Thursday, December 07, 2017 14:25:49 Pacific Standard Time

Printed: Friday, December 08, 2017 17:35:24 Pacific Standard Time

Method: U:\Q4.PRO\MethDB\PFAS_FULL_80C_120517_L9.mdb 07 Dec 2017 11:39:25

Calibration: U:\Q4.PRO\CurveDB\C18_VAL-PFAS_Q4_12-05-17_L9.cdb 06 Dec 2017 11:25:05

Name: 171206M1_46, Date: 06-Dec-2017, Time: 23:04:56, ID: 1701664-09 TRUAX-04-SB03-110917-5-5.5 1.24, Description: TRUAX-04-SB03-110917-5-5.5

	#	Name	Trace	Area	IS Area	Wt/Vol	RRF	Pred.RT	RT	y Axis Resp.	Conc.	%Rec
1	3	PFBS	299.0 > 79.7		8.02e2	1.0253		2.57				
2	5	PFHpA	363.0 > 318.9		7.34e3	1.0253		4.03				
3	6	L-PFHxS	398.9 > 79.6	1.59e1	9.19e2	1.0253		4.19	3.83	0.217	0.0737	
4	8	L-PFOA	413 > 368.7		8.47e3	1.0253		4.20				
5	10	PFNA	463.0 > 418.8		5.91e3	1.0253		4.63				
6	11	L-PFOS	499 > 79.9	5.39e2	1.79e3	1.0253		4.72	4.72	3.76	3.45	
7	15	13C3-PFBS	302. > 98.8	8.02e2	1.22e4	1.0253	0.097	2.57	2.57	0.825	8.31	68.1
8	16	13C2-PFHxA	315 > 269.8	3.31e3	1.22e4	1.0253	0.787	3.40	3.06	3.41	4.22	86.6
9	17	13C4-PFHpA	367.2 > 321.8	7.34e3	1.22e4	1.0253	0.620	4.03	3.68	7.55	11.9	97.3
10	18	18O2-PFHxS	403.0 > 102.6	9.19e2	2.55e3	1.0253	0.429	4.17	3.83	4.51	10.3	84.2
11	19	13C2-PFOA	414.9 > 369.7	8.47e3	8.85e3	1.0253	1.194	4.20	4.20	12.0	9.78	80.2
12	20	13C5-PFNA	468.2 > 422.9	5.91e3	9.54e3	1.0253	0.972	4.63	4.63	7.75	7.77	63.8
13	21	13C8-PFOS	507.0 > 79.9	1.79e3	2.01e3	1.0253	1.024	4.72	4.72	11.2	10.6	87.2
14	23	13C5-PFHxA	318 > 272.9	1.22e4	1.22e4	1.0253	1.000	3.40	3.06	12.5	12.2	100.0
15	24	13C3-PFHxS	401.9 > 79.9	2.55e3	2.55e3	1.0253	1.000	4.17	3.83	12.5	12.2	100.0
16	25	13C8-PFOA	421.3 > 376	8.85e3	8.85e3	1.0253	1.000	4.54	4.20	12.5	12.2	100.0
17	26	13C9-PFNA	472.2 > 426.9	9.54e3	9.54e3	1.0253	1.000	4.97	4.63	12.5	12.2	100.0
18	27	13C4-PFOS	503 > 79.9	2.01e3	2.01e3	1.0253	1.000	5.05	4.72	12.5	12.2	100.0
19	28	Total PFHxS	398.9 > 79.6	1.59e1	9.19e2	1.0253		4.17		0.217	0.0737	
20	29	Total PFOA	413 > 368.7	0.00e0	8.47e3	1.0253		4.26		0.000		
21	30	Total PFOS	499 > 79.9	5.39e2	1.79e3	1.0253		4.77		3.76	3.45	

Dataset: U:\Q4.PRO\results\171206M1\171206M1-46.qld

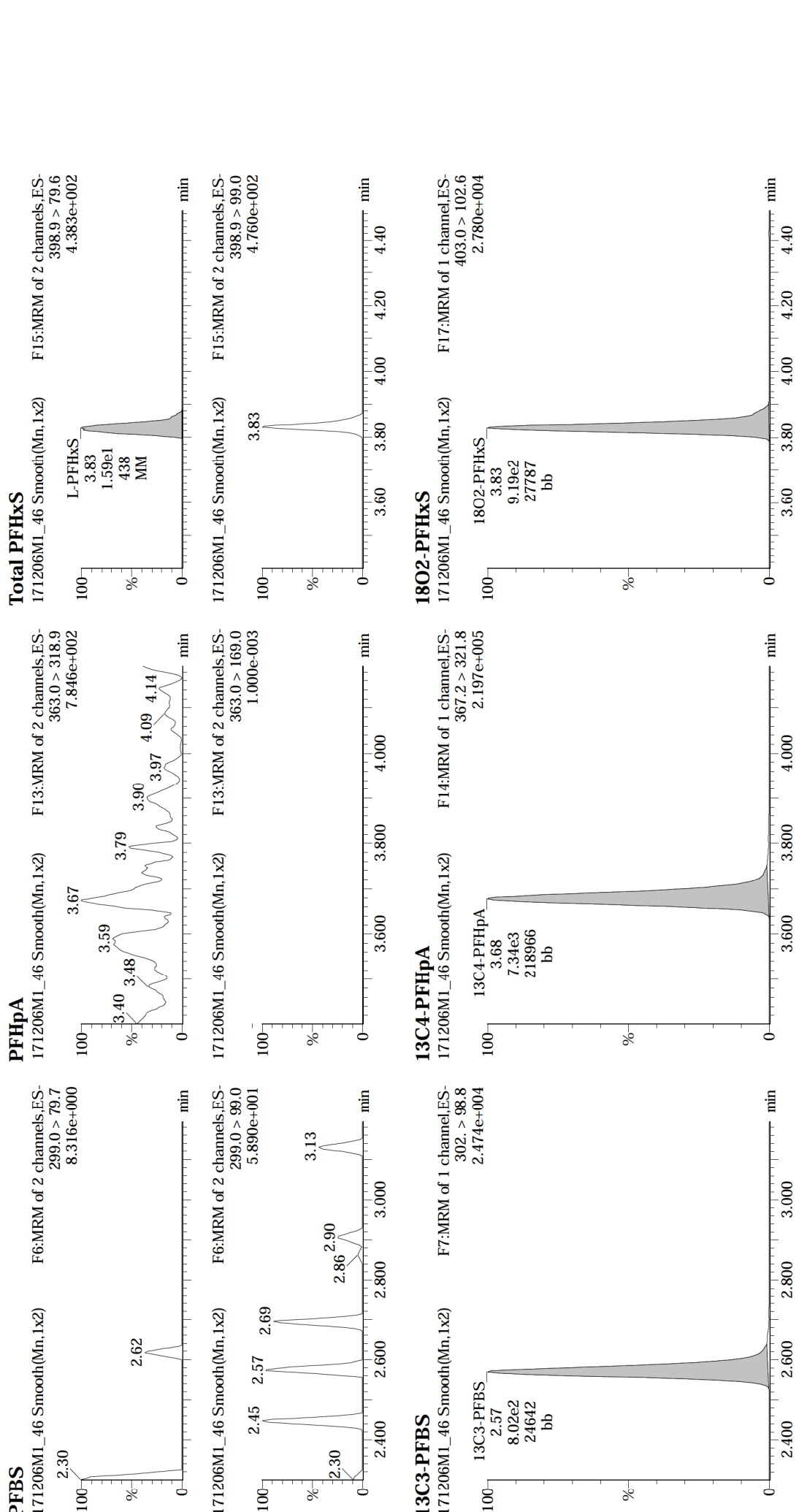
Last Altered: Thursday, December 07, 2017 14:25:49 Pacific Standard Time

Printed: Friday, December 08, 2017 17:35:24 Pacific Standard Time

Method: U:\Q4.PRO\MethDB\PFAS_FULL_80C_120517_L9.mdb 07 Dec 2017 11:39:25

Calibration: U:\Q4.PRO\CurveDB\C18_VAL-PFAS_Q4_12-05-17_L9.cdb 06 Dec 2017 11:25:05

Name: 171206M1_46, Date: 06-Dec-2017, Time: 23:04:56, ID: 1701664-09 TRUAX-04-SB03-110917-5-5.5 1.24, Description: TRUAX-04-SB03-110917-5-5.5

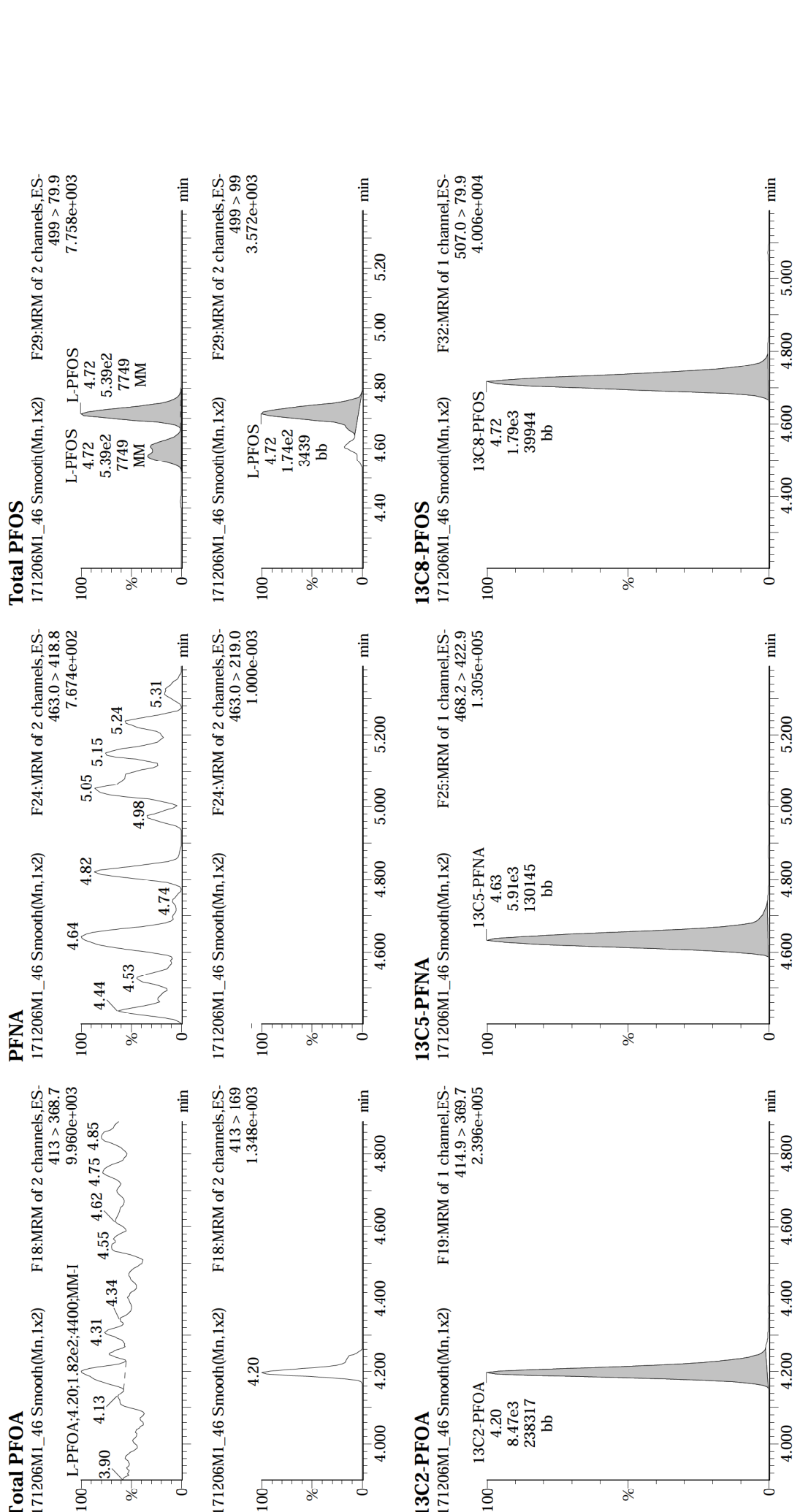


Dataset: U:\Q4.PRO\results\171206M1\171206M1-46.qld

Last Altered: Thursday, December 07, 2017 14:25:49 Pacific Standard Time

Printed: Friday, December 08, 2017 17:35:24 Pacific Standard Time

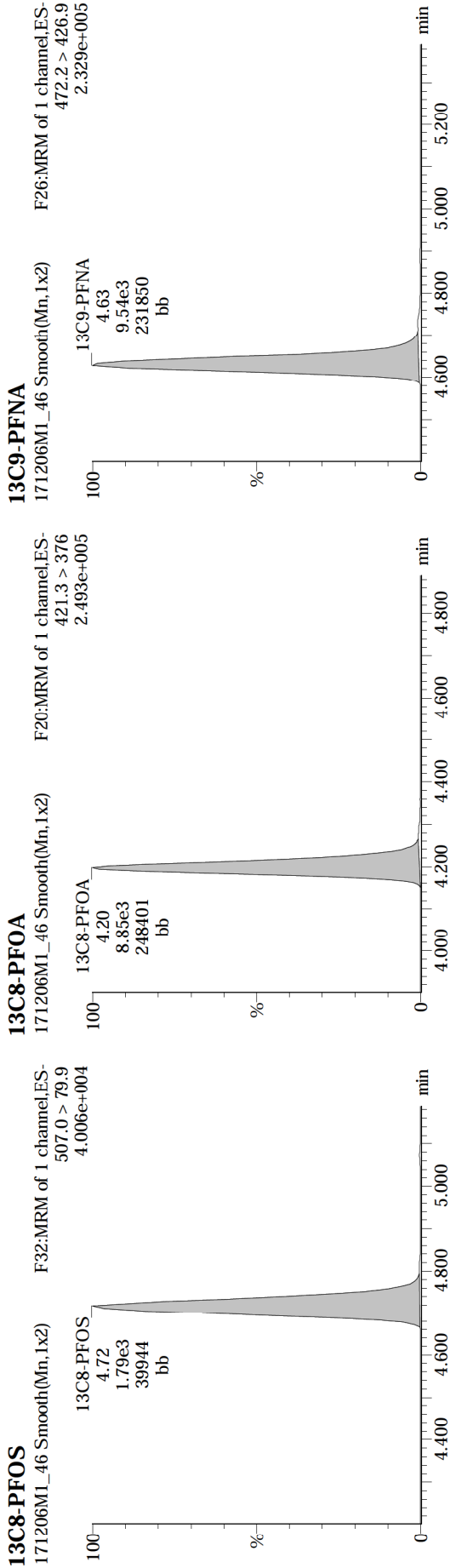
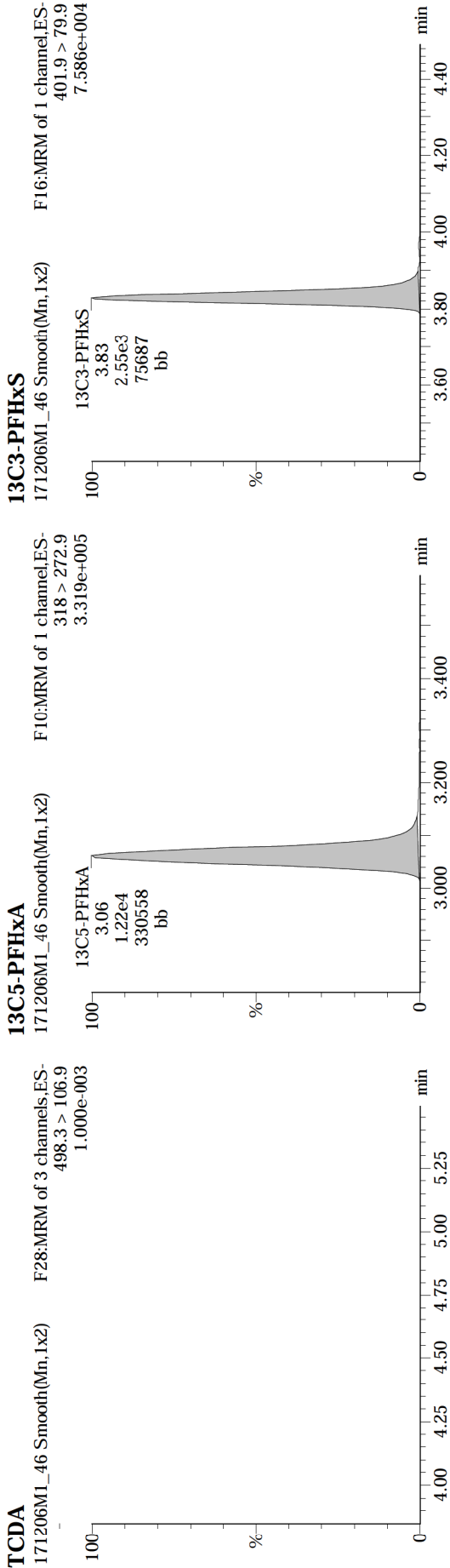
Name: 171206M1_46, Date: 06-Dec-2017, Time: 23:04:56, ID: 1701664-09 TRUAX-04-SB03-110917-5-5.5 1.24, Description: TRUAX-04-SB03-110917-5-5.5




Dataset: U:\Q4.PRO\results\171206M1\171206M1-46.qld

Thursday, December 07, 2017 14:25:49 Pacific Standard Time
Last Altered:
Friday, December 08, 2017 17:35:24 Pacific Standard Time
Printed:

Name: 171206M1_46, Date: 06-Dec-2017, Time: 23:04:56, ID: 1701664-09 TRUAX-04-SB03-110917-5-5.5 1.24, Description: TRUAX-04-SB03-110917-5-5.5



Name: 171206M1_46, Date: 06-Dec-2017, Time: 23:04:56, ID: 1701664-09 TRUAX-04-SB03-110917-5-5.5 1.24, Description: TRUAX-04-SB03-110917-5-5.5



Dataset: U:\Q4.PRO\results\171206M1\171206M1-47.qld

Last Altered: Friday, December 08, 2017 14:09:38 Pacific Standard Time

Printed: Friday, December 08, 2017 14:10:40 Pacific Standard Time

Method: U:\Q4.PRO\MethDB\PFAS_FULL_80C_120517_L9.mdb 08 Dec 2017 09:26:20

Calibration: U:\Q4.PRO\CurveDB\C18_VAL-PFAS_Q4_12-5-17_L9.cdb 06 Dec 2017 11:25:05

Name: 171206M1_47, Date: 06-Dec-2017, Time: 23:16:06, ID: 1701664-10 TRUAX-04-SB01-110917-0.5-1 1.27, Description: TRUAX-04-SB01-110917-0.5-1

	# Name	Trace	Area	IS Area	Wt./Vol.	RRF	Pred.RT	RT	y Axis Resp.	Conc.	%Rec
1	3 PFBS	299.0 > 79.7	1.08e1	9.51e2	0.9735		2.55	2.57	0.142		
2	5 PFHpA	363.0 > 318.9	9.95e1	6.07e3	0.9735		3.65	3.68	0.205	0.0872	
3	6 L-PFHxS	398.9 > 79.6	1.67e2	8.51e2	0.9735		3.81	3.84	2.46	1.10	
4	8 L-PFOA	413 > 368.7	3.78e2	7.81e3	0.9735		4.17	4.20	0.605	0.370	
5	10 PFNA	463.0 > 418.8	2.65e2	6.79e3	0.9735		4.61	4.63	0.488	0.218	
6	11 L-PFOS	499 > 79.9	2.14e3	2.06e3	0.9735		4.69	4.72	13.0	12.4	
7	13 13C3-PFBA	216.1 > 171.8	5.90e3	7.57e3	0.9735	0.913	1.34	1.36	9.74	11.0	85.4
8	14 13C3-PFPeA	266. > 221.8	7.99e3	1.03e4	0.9735	0.790	2.28	2.30	9.71	12.6	98.3
9	15 13C3-PFBS	302. > 98.8	9.51e2	1.03e4	0.9735	0.097	2.55	2.57	1.16	12.3	95.5
10	16 13C2-PFHxA	315 > 269.8	2.97e3	1.03e4	0.9735	0.787	3.04	3.06	3.61	4.71	91.7
11	17 13C4-PFHpA	367.2 > 321.8	6.07e3	1.03e4	0.9735	0.620	3.65	3.68	7.38	12.2	95.2
12	18 18O2-PFHxS	403.0 > 102.6	8.51e2	2.61e3	0.9735	0.429	3.81	3.83	4.07	9.76	76.0
13	19 13C2-PFOA	414.9 > 369.7	7.81e3	8.20e3	0.9735	1.194	4.17	4.20	11.9	10.2	79.8
14	20 13C5-PFNA	468.2 > 422.9	6.79e3	7.03e3	0.9735	0.972	4.61	4.63	12.1	12.8	99.4
15	21 13C8-PFOS	507.0 > 79.9	2.06e3	2.15e3	0.9735	1.024	4.69	4.72	12.0	12.0	93.5
16	22 13C4-PFBA	217. > 171.8	7.57e3	7.57e3	0.9735	1.000	1.33	1.36	12.5	12.8	100.0
17	23 13C5-PFHxA	318 > 272.9	1.03e4	1.03e4	0.9735	1.000	3.04	3.06	12.5	12.8	100.0
18	24 13C3-PFHxS	401.9 > 79.9	2.61e3	2.61e3	0.9735	1.000	3.81	3.83	12.5	12.8	100.0
19	25 13C8-PFOA	421.3 > 376	8.20e3	8.20e3	0.9735	1.000	4.17	4.20	12.5	12.8	100.0
20	26 13C9-PFNA	472.2 > 426.9	7.03e3	7.03e3	0.9735	1.000	4.61	4.63	12.5	12.8	100.0
21	27 13C4-PFOS	503 > 79.9	2.15e3	2.15e3	0.9735	1.000	4.69	4.72	12.5	12.8	100.0
22	28 Total PFHxS	398.9 > 79.6	1.67e2	8.51e2	0.9735		3.81		2.46	1.10	
23	29 Total PFOA	413 > 368.7	3.78e2	7.81e3	0.9735		4.17		0.605	0.370	
24	30 Total PFOS	499 > 79.9	2.14e3	2.06e3	0.9735		4.69		13.0	12.4	

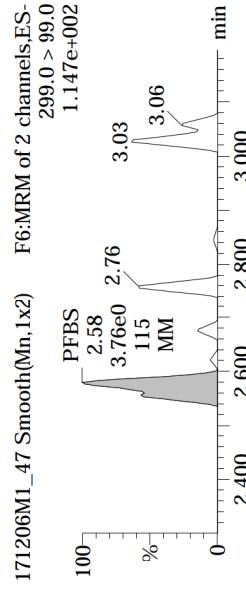
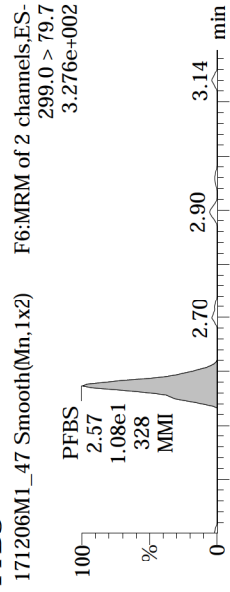
Dataset: U:\Q4.PRO\results\171206M1\171206M1-47.qld

Last Altered: Friday, December 08, 2017 14:09:38 Pacific Standard Time
Printed: Friday, December 08, 2017 14:10:40 Pacific Standard Time

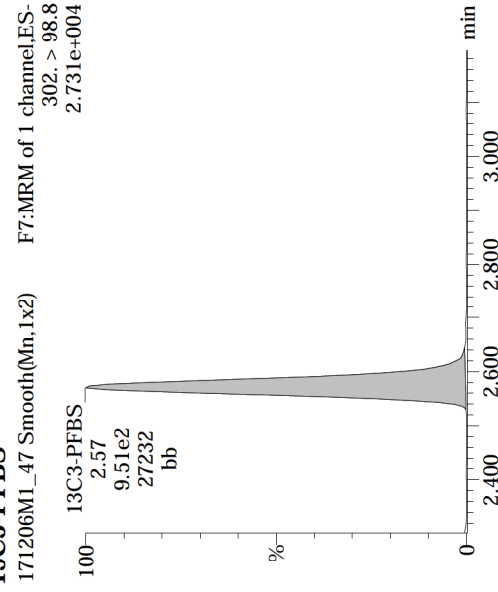
Method: U:\Q4.PRO\MethDB\PFAS_FULL_80C_120517_L9.mdb 08 Dec 2017 09:26:20
Calibration: U:\Q4.PRO\CurveDB\C18_VAL-PFAS_Q4_12-5-17_L9.cdb 06 Dec 2017 11:25:05

Name: 171206M1_47, Date: 06-Dec-2017, Time: 23:16:06, ID: 1701664-10 TRUAX-04-SB01-110917-0.5-1 1.27, Description: TRUAX-04-SB01-110917-0.5-1

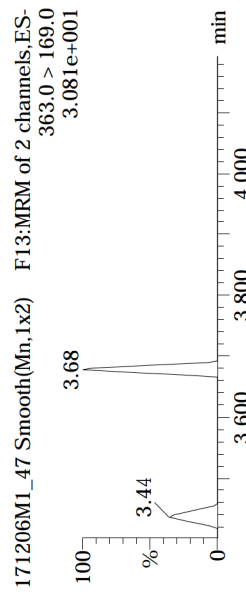
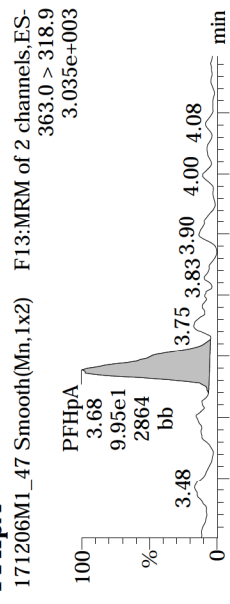
PFBS



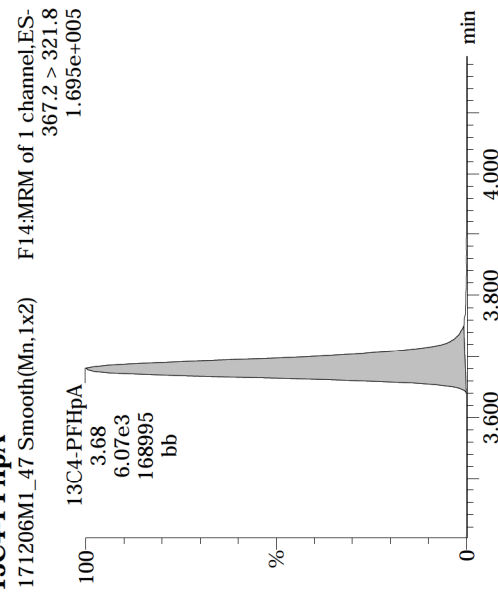
13C3-PFBS



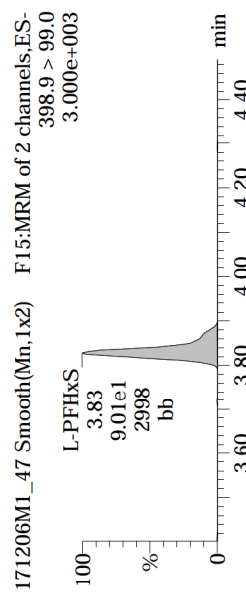
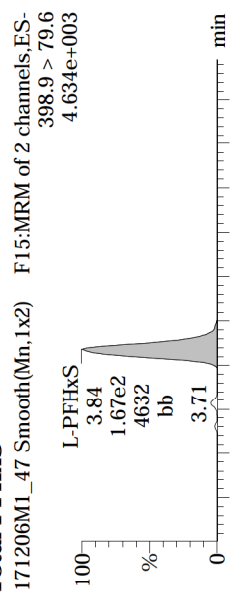
PFHpA



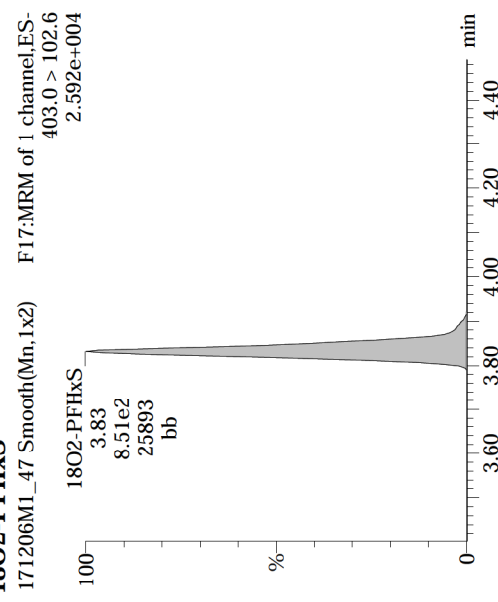
13C4-PFHpA



Total PFHxS



18O2-PFHxS



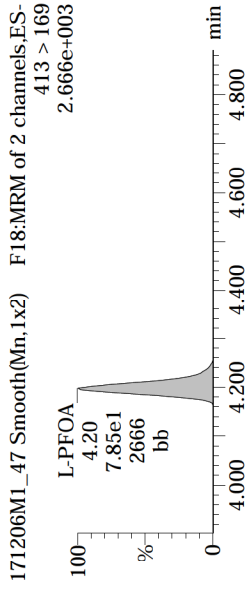
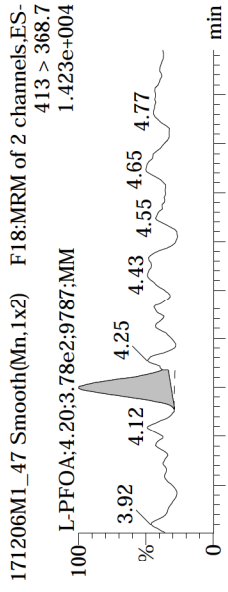
Dataset: U:\Q4.PRO\results\171206M1\171206M1-47.qld

Last Altered: Friday, December 08, 2017 14:09:38 Pacific Standard Time

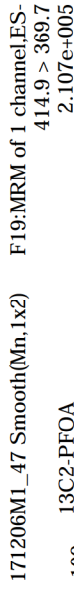
Printed: Friday, December 08, 2017 14:10:40 Pacific Standard Time

Name: 171206M1_47, Date: 06-Dec-2017, Time: 23:16:06, ID: 1701664-10 TRUAX-04-SB01-110917-0.5-1 1.27, Description: TRUAX-04-SB01-110917-0.5-1

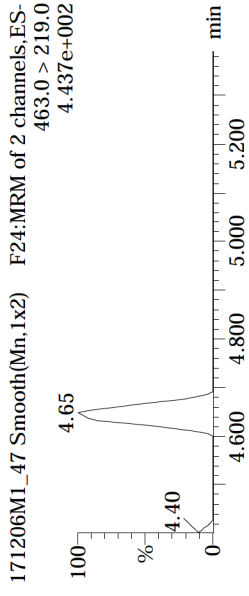
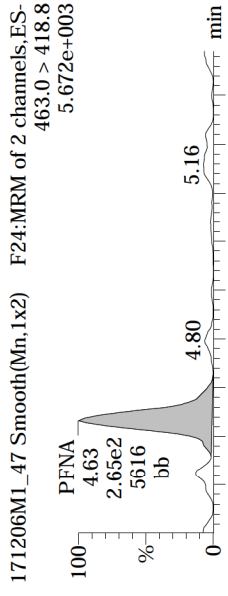
Total PFOA



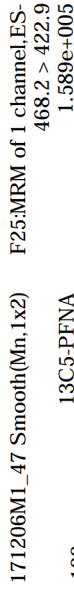
13C2-PFOA



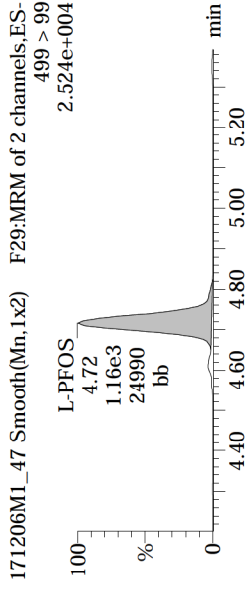
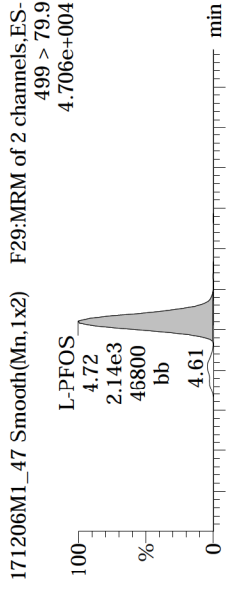
PFNA



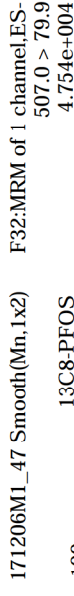
13C5-PFNA



Total PFOS




13C8-PFOS



Name: 171206M1_47, Date: 06-Dec-2017, Time: 23:16:06, ID: 1701664-10 TRUAX-04-SB01-110917-0.5-1 1.27, Description: TRUAX-04-SB01-110917-0.5-1

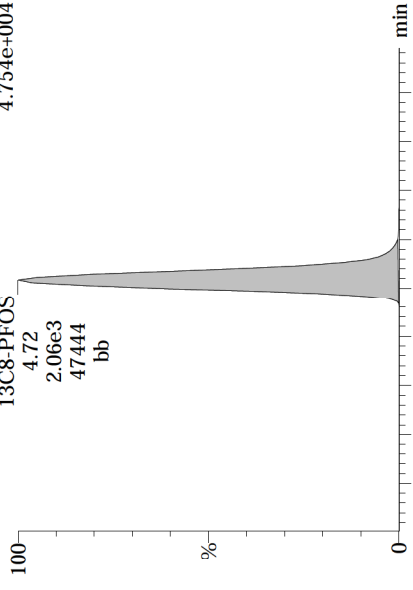
TCDA

171206M1_47 Smooth(Mn,1x2) F28:MRM of 3 channels,ES-498.3 > 106.9
1.000e-003



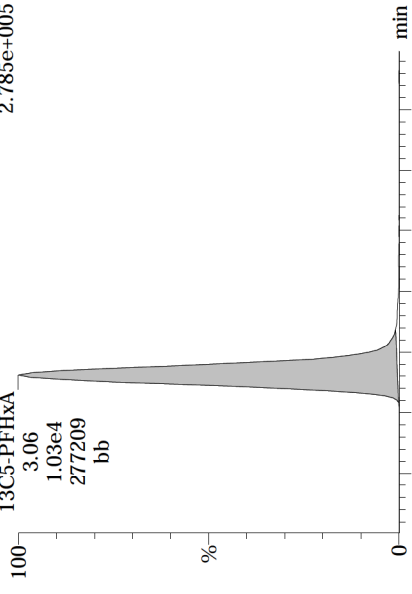
13C8-PFOS

171206M1_47 Smooth(Mn,1x2) F32:MRM of 1 channel,ES-507.0 > 79.9
4.754e+004



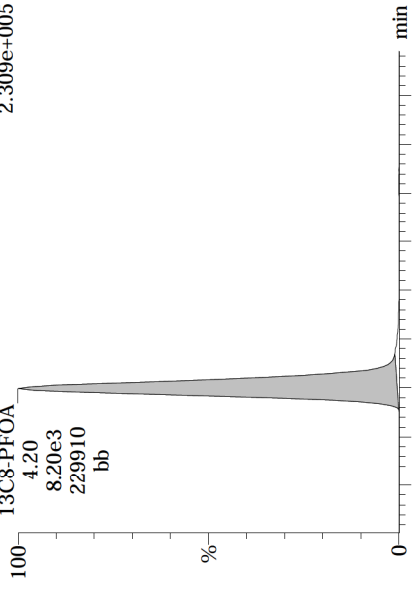
13C5-PFHxA

171206M1_47 Smooth(Mn,1x2) F10:MRM of 1 channel,ES-318 > 272.9
2.785e+005



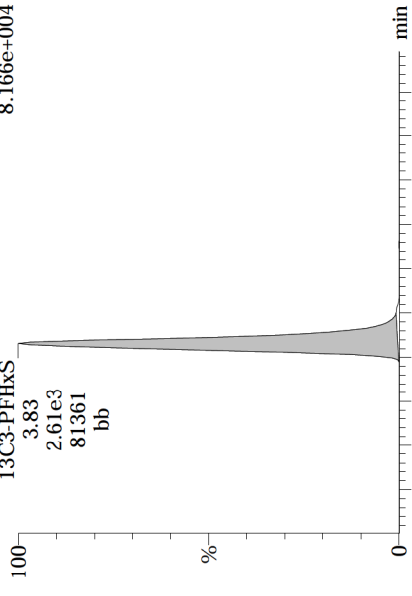
13C8-PFOA

171206M1_47 Smooth(Mn,1x2) F20:MRM of 1 channel,ES-421.3 > 376
2.309e+005



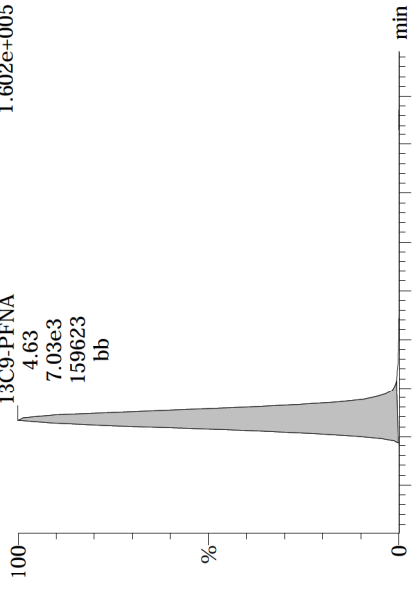
13C3-PFHxS

171206M1_47 Smooth(Mn,1x2) F16:MRM of 1 channel,ES-401.9 > 79.9
8.166e+004



13C9-PFNA

171206M1_47 Smooth(Mn,1x2) F26:MRM of 1 channel,ES-472.2 > 426.9
1.602e+005



Dataset: U:\Q4.PRO\results\171206M1\171206M1-47.qld

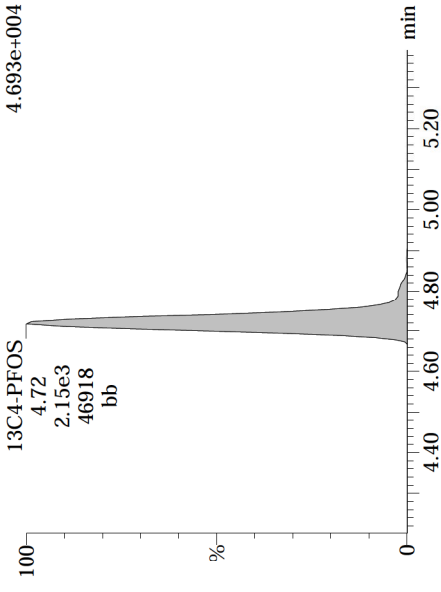
Last Altered: Friday, December 08, 2017 14:09:38 Pacific Standard Time

Printed: Friday, December 08, 2017 14:10:40 Pacific Standard Time

Name: 171206M1_47, Date: 06-Dec-2017, Time: 23:16:06, ID: 1701664-10 TRUAX-04-SB01-110917-0.5-1 1.27, Description: TRUAX-04-SB01-110917-0.5-1

13C4-PFOS

171206M1_47 Smooth(Mn,1x2) F30:MRM of 1 channel,ES-
503 > 79.9
4.693e+004



Dataset: U:\Q4.PRO\results\171206M1\171206M1-51.qld

Last Altered: Friday, December 08, 2017 14:13:03 Pacific Standard Time

Printed: Friday, December 08, 2017 14:13:33 Pacific Standard Time

Method: U:\Q4.PRO\MethDB\PFAS_FULL_80C_120517_L9.mdb 08 Dec 2017 09:26:20

Calibration: U:\Q4.PRO\CurveDB\C18_VAL-PFAS_Q4_12-5-17_L9.cdb 06 Dec 2017 11:25:05

Name: 171206M1_51, Date: 07-Dec-2017, Time: 00:00:50, ID: 1701664-11 TRUAX-04-SB01-110917-4.5-5 1.15, Description: TRUAX-04-SB01-110917-4.5-5

	# Name	Trace	Area	IS Area	Wt./Vol.	RRF	Pred.RT	RT	y Axis Resp.	Conc.	%Rec
1	3 PFBS	299.0 > 79.7	3.98e0	1.35e3	1.0213		2.55	2.58	0.0368		
2	5 PFHpA	363.0 > 318.9	1.23e2	8.32e3	1.0213		3.65	3.68	0.185	0.0693	
3	6 L-PFHxS	398.9 > 79.6	7.55e1	1.10e3	1.0213		3.81	3.83	0.858	0.354	
4	8 L-PFOA	413 > 368.7	2.68e2	9.55e3	1.0213		4.17	4.20	0.350	0.102	
5	10 PFNA	463.0 > 418.8	3.10e2	6.30e3	1.0213		4.61	4.63	0.616	0.305	
6	11 L-PFOS	499 > 79.9	2.54e3	1.63e3	1.0213		4.69	4.72	19.5	17.6	
7	13 13C3-PFBA	216.1 > 171.8	7.96e3	9.17e3	1.0213	0.913	1.34	1.36	10.8	11.6	95.1
8	14 13C3-PFPeA	266. > 221.8	1.00e4	1.27e4	1.0213	0.790	2.28	2.30	9.85	12.2	99.7
9	15 13C3-PFBS	302. > 98.8	1.35e3	1.27e4	1.0213	0.097	2.55	2.57	1.33	13.5	109.9
10	16 13C2-PFHxA	315 > 269.8	4.18e3	1.27e4	1.0213	0.787	3.04	3.06	4.12	5.12	104.6
11	17 13C4-PFHpA	367.2 > 321.8	8.32e3	1.27e4	1.0213	0.620	3.65	3.68	8.18	12.9	105.5
12	18 18O2-PFHxS	403.0 > 102.6	1.10e3	2.70e3	1.0213	0.429	3.81	3.83	5.09	11.6	95.0
13	19 13C2-PFOA	414.9 > 369.7	9.55e3	7.49e3	1.0213	1.194	4.17	4.20	15.9	13.1	106.8
14	20 13C5-PFNA	468.2 > 422.9	6.30e3	6.96e3	1.0213	0.972	4.61	4.63	11.3	11.4	93.2
15	21 13C8-PFOS	507.0 > 79.9	1.63e3	1.61e3	1.0213	1.024	4.69	4.72	12.7	12.1	99.0
16	22 13C4-PFBA	217. > 171.8	9.17e3	9.17e3	1.0213	1.000	1.33	1.36	12.5	12.2	100.0
17	23 13C5-PFHxA	318 > 272.9	1.27e4	1.27e4	1.0213	1.000	3.04	3.06	12.5	12.2	100.0
18	24 13C3-PFHxS	401.9 > 79.9	2.70e3	2.70e3	1.0213	1.000	3.81	3.83	12.5	12.2	100.0
19	25 13C8-PFOA	421.3 > 376	7.49e3	7.49e3	1.0213	1.000	4.17	4.20	12.5	12.2	100.0
20	26 13C9-PFNA	472.2 > 426.9	6.96e3	6.96e3	1.0213	1.000	4.61	4.63	12.5	12.2	100.0
21	27 13C4-PFOS	503 > 79.9	1.61e3	1.61e3	1.0213	1.000	4.69	4.72	12.5	12.2	100.0
22	28 Total PFHxS	398.9 > 79.6	7.55e1	1.10e3	1.0213		3.81		0.858	0.354	
23	29 Total PFOA	413 > 368.7	2.68e2	9.55e3	1.0213		4.17		0.350	0.102	
24	30 Total PFOS	499 > 79.9	2.54e3	1.63e3	1.0213		4.69		19.5	17.6	

Dataset: U:\Q4.PRO\results\171206M1\171206M1-51.qld

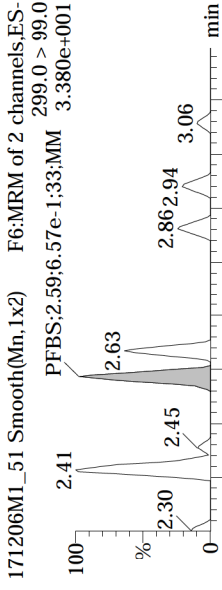
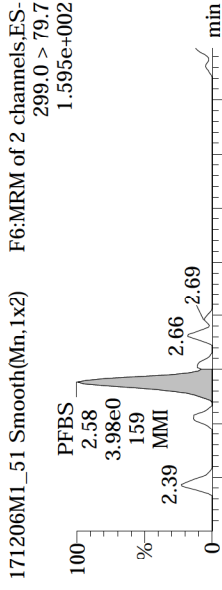
Last Altered: Friday, December 08, 2017 14:13:03 Pacific Standard Time

Printed: Friday, December 08, 2017 14:13:33 Pacific Standard Time

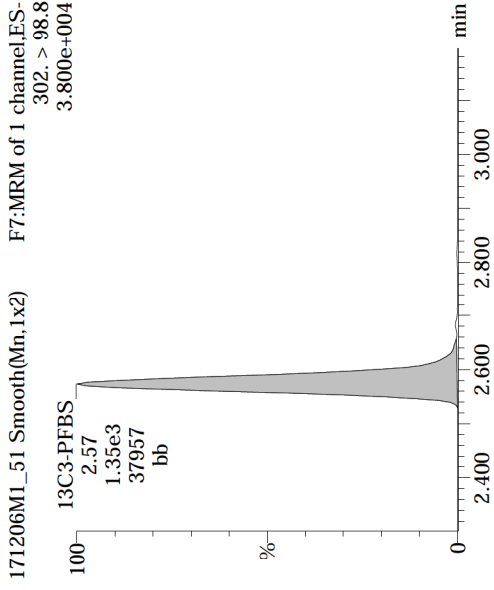
Method: U:\Q4.PRO\MethDB\PFAS_FULLL_80C_120517_L9.mdb 08 Dec 2017 09:26:20
Calibration: U:\Q4.PRO\CurveDB\C18_VAL-PFAS_Q4_12-5-17_L9.cdb 06 Dec 2017 11:25:05

Name: 171206M1_51, Date: 07-Dec-2017, Time: 00:00:50, ID: 1701664-11 TRUAX-04-SB01-110917-4.5-5 1.15, Description: TRUAX-04-SB01-110917-4.5-5

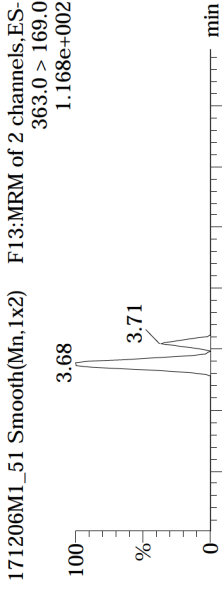
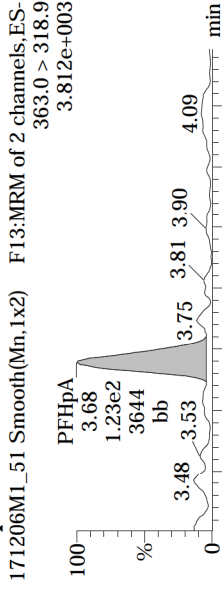
PFBS



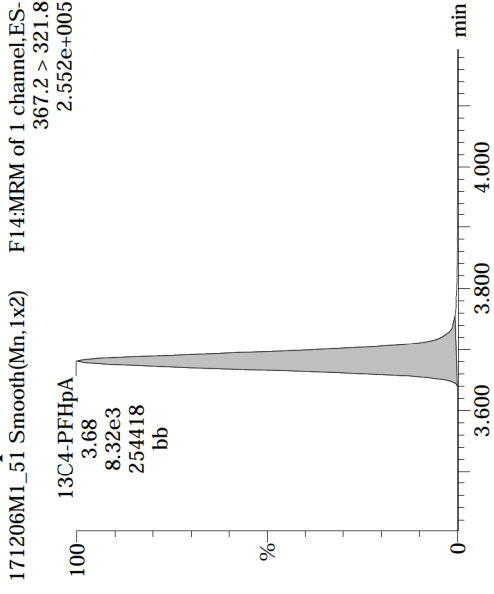
13C3-PFBS



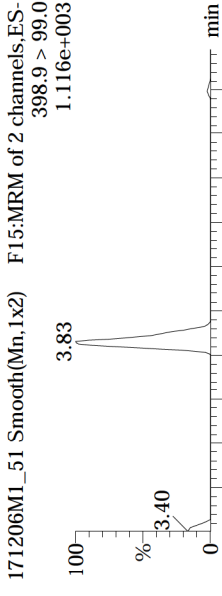
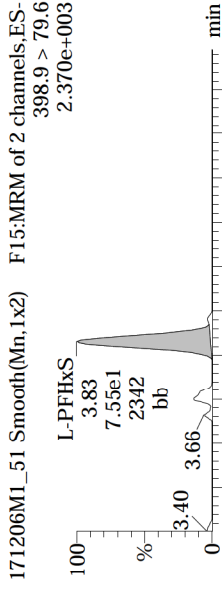
PFHpA



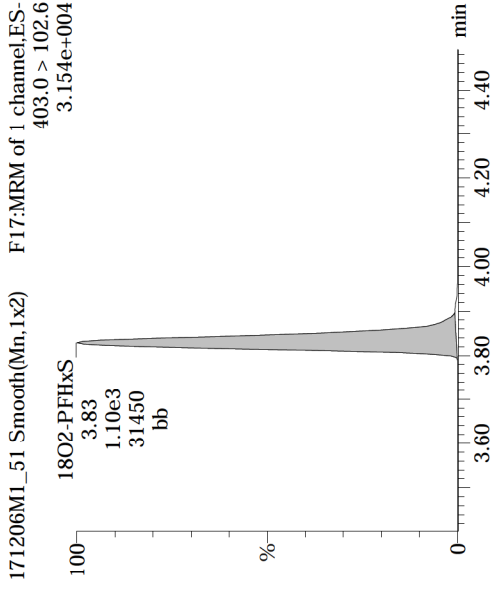
13C4-PFHpA



Total PFHxS



18O2-PFHxS



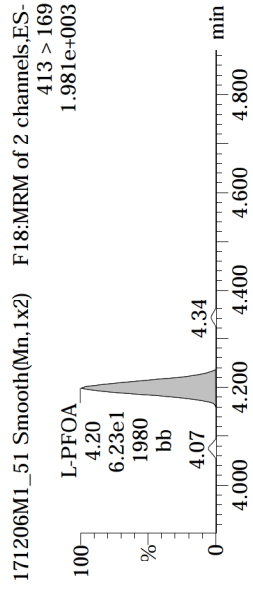
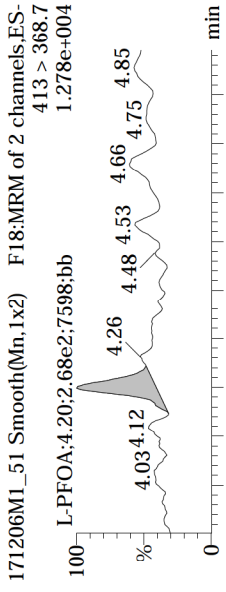
Dataset: U:\Q4.PRO\results\171206M1\171206M1-51.qld

Last Altered: Friday, December 08, 2017 14:13:03 Pacific Standard Time

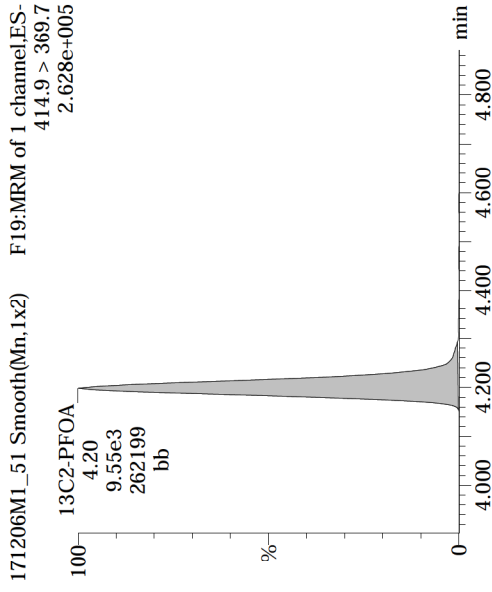
Printed: Friday, December 08, 2017 14:13:33 Pacific Standard Time

Name: 171206M1_51, Date: 07-Dec-2017, Time: 00:00:50, ID: 1701664-11 TRUAX-04-SB01-110917-4.5-5 1.15, Description: TRUAX-04-SB01-110917-4.5-5

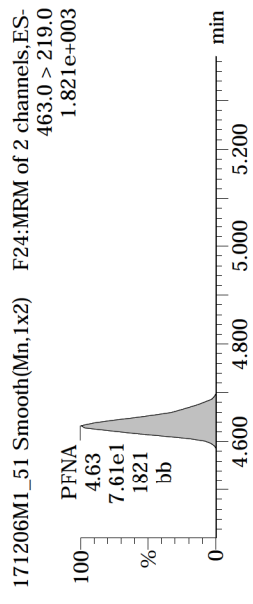
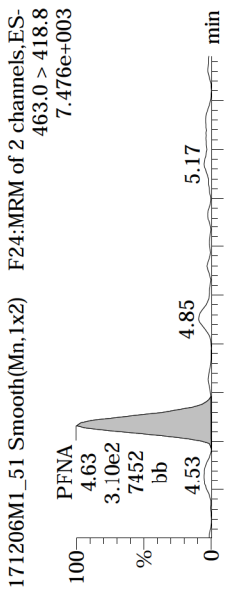
Total PFOA



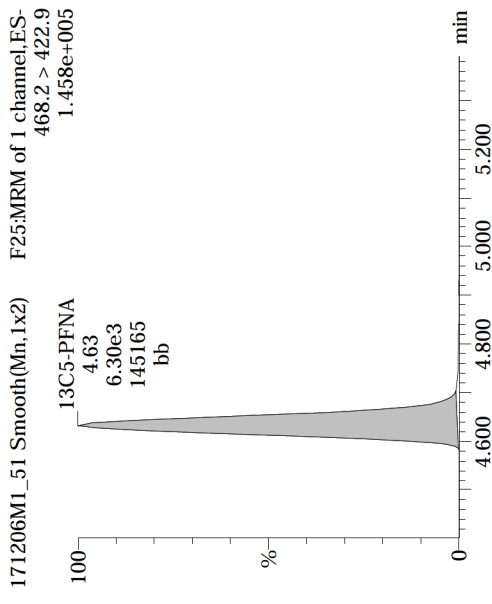
13C2-PFOA



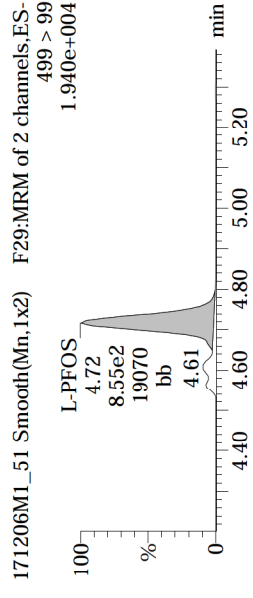
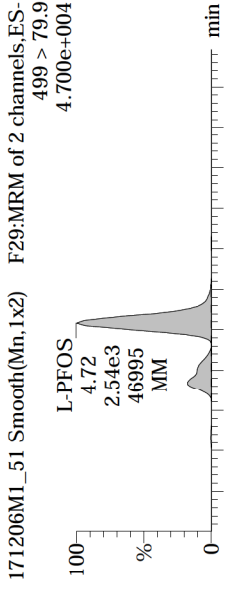
PFNA



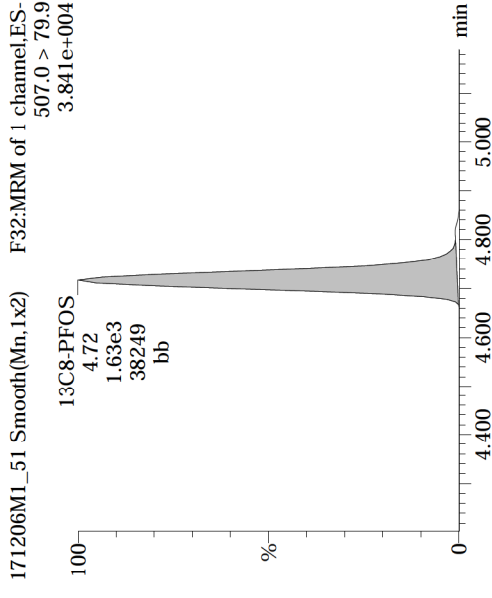
13C5-PFNA



Total PFOS




13C8-PFOS



Name: 171206M1_51, Date: 07-Dec-2017, Time: 00:00:50, ID: 1701664-11 TRUAX-04-SB01-110917-4.5-5 1.15, Description: TRUAX-04-SB01-110917-4.5-5

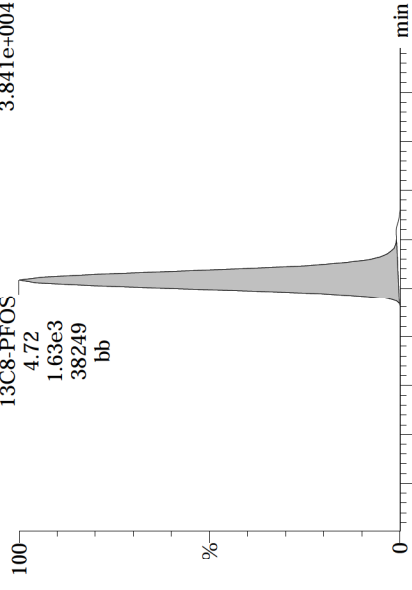
TCDA

171206M1_51 Smooth(Mn,1x2) F28:MRM of 3 channels,ES-498.3 > 106.9
1.000e-003



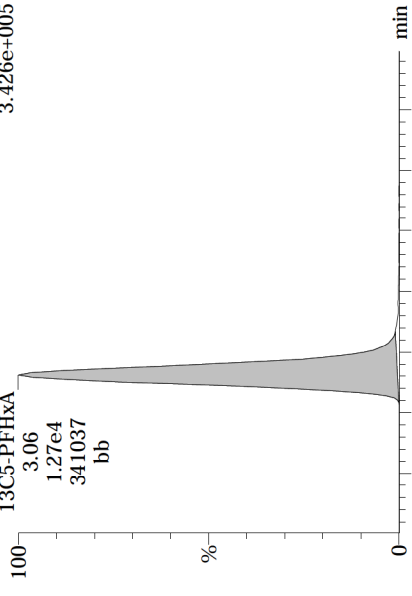
13C8-PFOS

171206M1_51 Smooth(Mn,1x2) F32:MRM of 1 channel,ES-507.0 > 79.9
3.841e+004



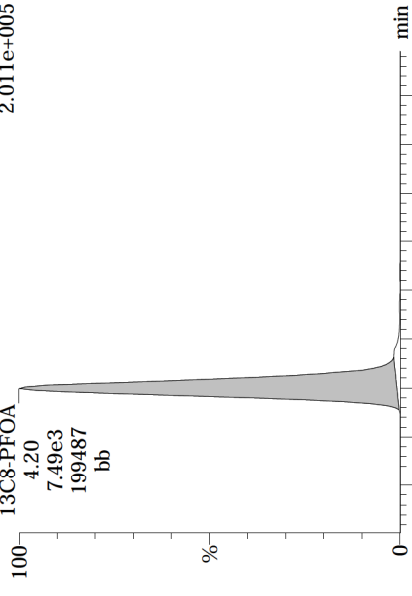
13C5-PFHxA

171206M1_51 Smooth(Mn,1x2) F10:MRM of 1 channel,ES-318 > 272.9
3.426e+005



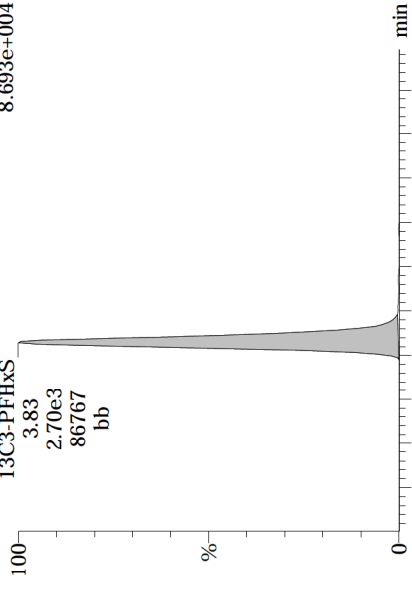
13C8-PFOA

171206M1_51 Smooth(Mn,1x2) F20:MRM of 1 channel,ES-421.3 > 376
2.011e+005



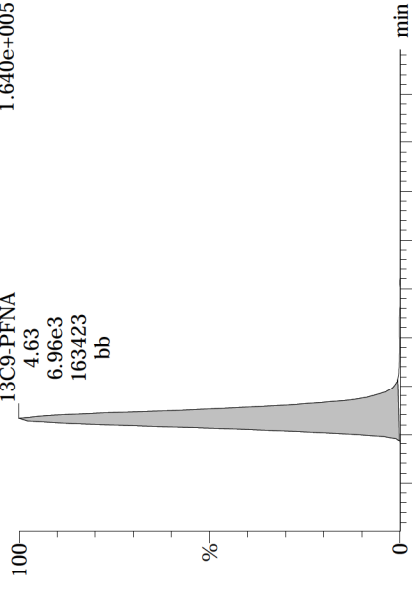
13C3-PFHxS

171206M1_51 Smooth(Mn,1x2) F16:MRM of 1 channel,ES-401.9 > 79.9
8.693e+004



13C9-PFNA

171206M1_51 Smooth(Mn,1x2) F26:MRM of 1 channel,ES-472.2 > 426.9
1.640e+005



Dataset: U:\Q4.PRO\results\171206M1\171206M1-51.qld

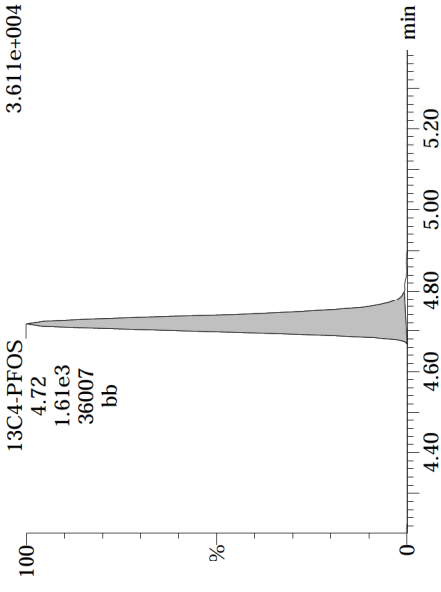
Last Altered: Friday, December 08, 2017 14:13:03 Pacific Standard Time

Printed: Friday, December 08, 2017 14:13:33 Pacific Standard Time

Name: 171206M1_51, Date: 07-Dec-2017, Time: 00:00:50, ID: 1701664-11 TRUAX-04-SB01-110917-4.5-5 1.15, Description: TRUAX-04-SB01-110917-4.5-5

13C4-PFOS

171206M1_51 Smooth(Mn,1x2) F30-MRM of 1 channel,ES-503 > 79.9 3.611e+004



Dataset: U:\Q4.PRO\results\171206M1\171206M1-52.qld

Last Altered: Thursday, December 07, 2017 14:30:36 Pacific Standard Time

Printed: Friday, December 08, 2017 17:36:34 Pacific Standard Time

Method: U:\Q4.PRO\MethDB\PFAS_FULL_80C_120517_L9.mdb 07 Dec 2017 11:39:25

Calibration: U:\Q4.PRO\CurveDB\C18_VAL-PFAS_Q4_12-05-17_L9.cdb 06 Dec 2017 11:25:05

Name: 171206M1_52, Date: 07-Dec-2017, Time: 00:12:02, ID: 1701664-12 TRUAX-05-SB01-110917-0.5-1 1.2, Description: TRUAX-05-SB01-110917-0.5-1

	#	Name	Trace	Area	IS Area	Wt/Vol.	RRF	Pred.RT	RT	y Axis Resp.	Conc.	%Rec
1	3	PFBS	299.0 > 79.7	3.99e1	1.29e3	0.9957		2.57	2.58	0.386	0.114	
2	5	PFHpA	363.0 > 318.9	1.48e3	7.05e3	0.9957		4.03	3.68	2.63	1.85	
3	6	L-PFHxS	398.9 > 79.6	6.76e3	9.94e2	0.9957		4.19	3.83	85.0	38.8	
4	8	L-PFOA	413 > 368.7	3.38e3	8.86e3	0.9957		4.20	4.20	4.77	4.58	
5	10	PFNA	463.0 > 418.8	1.26e3	8.59e3	0.9957		4.63	4.63	1.84	1.26	
6	11	L-PFOS	499 > 79.9	1.89e4	2.48e3	0.9957		4.72	4.72	95.2	88.0	
7	15	13C3-PFBS	302. > 98.8	1.29e3	1.04e4	0.9957	0.097	2.57	2.57	1.56	16.1	128.6
8	16	13C2-PFHxA	315 > 269.8	3.58e3	1.04e4	0.9957	0.787	3.40	3.06	4.32	5.51	109.8
9	17	13C4-PFHpA	367.2 > 321.8	7.05e3	1.04e4	0.9957	0.620	4.03	3.68	8.51	13.8	109.7
10	18	18O2-PFHxS	403.0 > 102.6	9.94e2	2.70e3	0.9957	0.429	4.17	3.83	4.60	10.8	85.9
11	19	13C2-PFOA	414.9 > 369.7	8.86e3	8.62e3	0.9957	1.194	4.20	4.20	12.9	10.8	86.1
12	20	13C5-PFNA	468.2 > 422.9	8.59e3	8.88e3	0.9957	0.972	4.63	4.63	12.1	12.5	99.6
13	21	13C8-PFOS	507.0 > 79.9	2.48e3	2.39e3	0.9957	1.024	4.72	4.72	13.0	12.7	101.4
14	23	13C5-PFHxA	318 > 272.9	1.04e4	1.04e4	0.9957	1.000	3.40	3.06	12.5	12.6	100.0
15	24	13C3-PFHxS	401.9 > 79.9	2.70e3	2.70e3	0.9957	1.000	4.17	3.83	12.5	12.6	100.0
16	25	13C8-PFOA	421.3 > 376	8.62e3	8.62e3	0.9957	1.000	4.54	4.20	12.5	12.6	100.0
17	26	13C9-PFNA	472.2 > 426.9	8.88e3	8.88e3	0.9957	1.000	4.97	4.64	12.5	12.6	100.0
18	27	13C4-PFOS	503 > 79.9	2.39e3	2.39e3	0.9957	1.000	5.05	4.72	12.5	12.6	100.0
19	28	Total PFHxS	398.9 > 79.6	6.76e3	9.94e2	0.9957		4.17		85.0	38.8	
20	29	Total PFOA	413 > 368.7	3.38e3	8.86e3	0.9957		4.26		4.77	4.58	
21	30	Total PFOS	499 > 79.9	1.89e4	2.48e3	0.9957		4.77		95.2	88.0	

Dataset: U:\Q4.PRO\results\171206M1\171206M1-52.qld

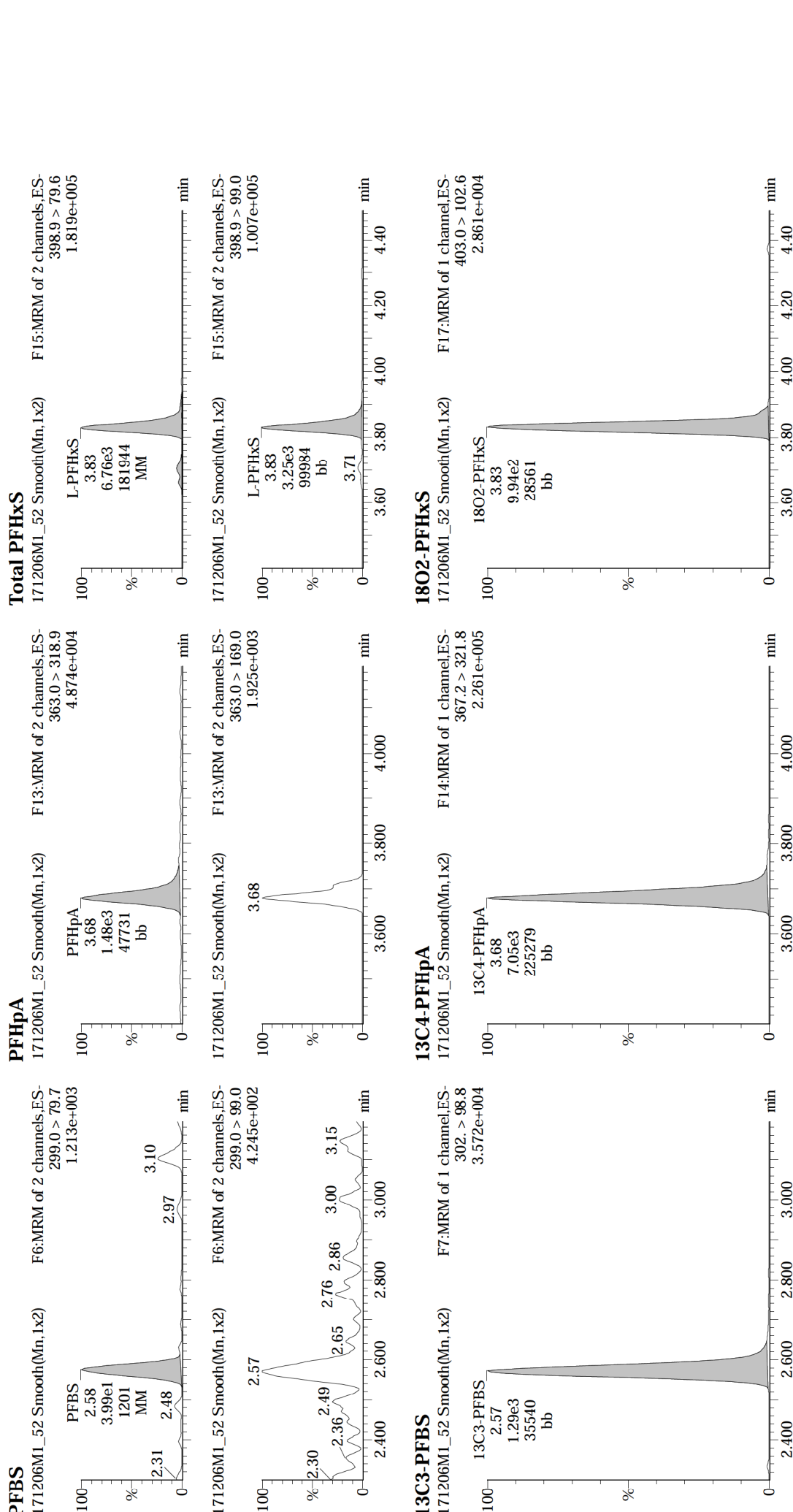
Last Altered: Thursday, December 07, 2017 14:30:36 Pacific Standard Time

Printed: Friday, December 08, 2017 17:36:34 Pacific Standard Time

Method: U:\Q4.PRO\MethDB\PFAS_FULL_80C_120517_L9.mdb 07 Dec 2017 11:39:25

Calibration: U:\Q4.PRO\CurveDB\C18_VAL-PFAS_Q4_12-05-17_L9.cdb 06 Dec 2017 11:25:05

Name: 171206M1_52, Date: 07-Dec-2017, Time: 00:12:02, ID: 1701664-12 TRUAX-05-SB01-110917-0.5-1 1.2, Description: TRUAX-05-SB01-110917-0.5-1

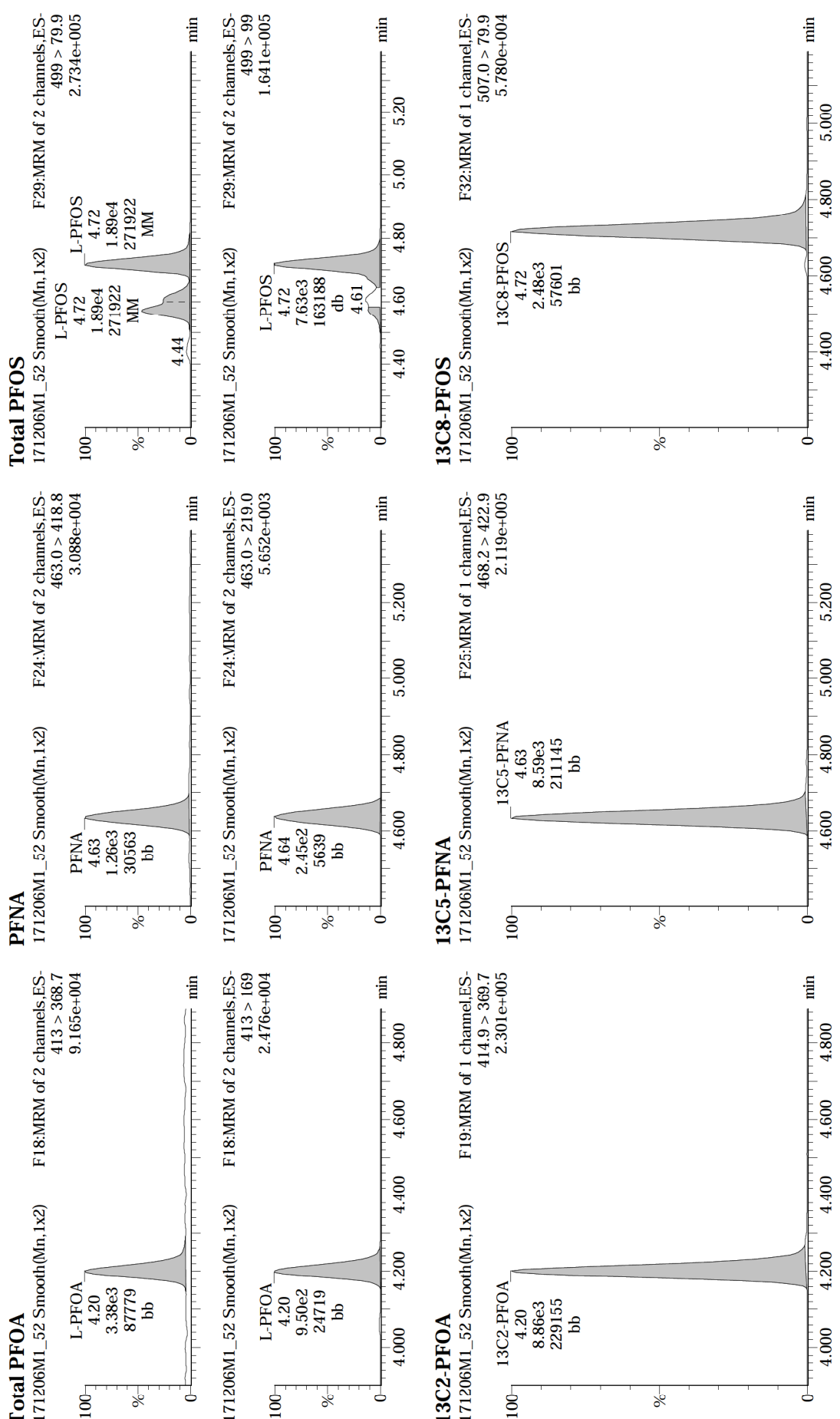


Dataset: U:\Q4.PRO\results\171206M1\171206M1-52.qld

Last Altered: Thursday, December 07, 2017 14:30:36 Pacific Standard Time

Printed: Friday, December 08, 2017 17:36:34 Pacific Standard Time

Name: 171206M1_52, Date: 07-Dec-2017, Time: 00:12:02, ID: 1701664-12 TRUAX-05-SB01-110917-0.5-1 1.2, Description: TRUAX-05-SB01-110917-0.5-1



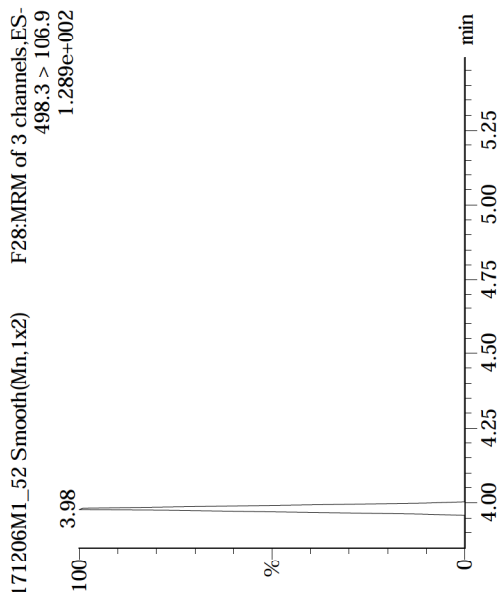
Dataset: U:\Q4.PRO\results\171206M1\171206M1-52.qld

Last Altered: Thursday, December 07, 2017 14:30:36 Pacific Standard Time

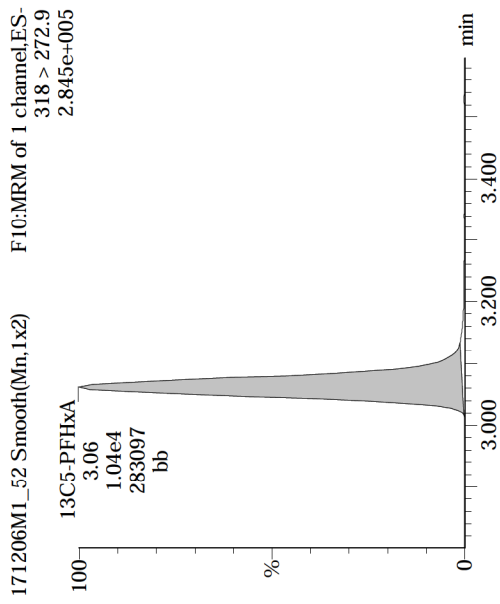
Printed: Friday, December 08, 2017 17:36:34 Pacific Standard Time

Name: 171206M1_52, Date: 07-Dec-2017, Time: 00:12:02, ID: 1701664-12 TRUAX-05-SB01-110917-0.5-1 1.2, Description: TRUAX-05-SB01-110917-0.5-1

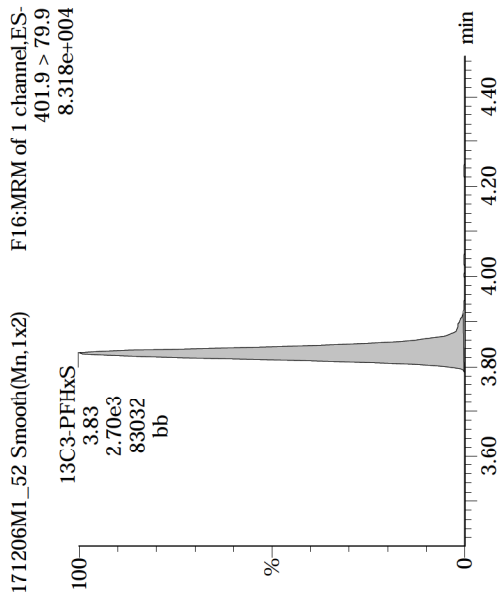
TCDA



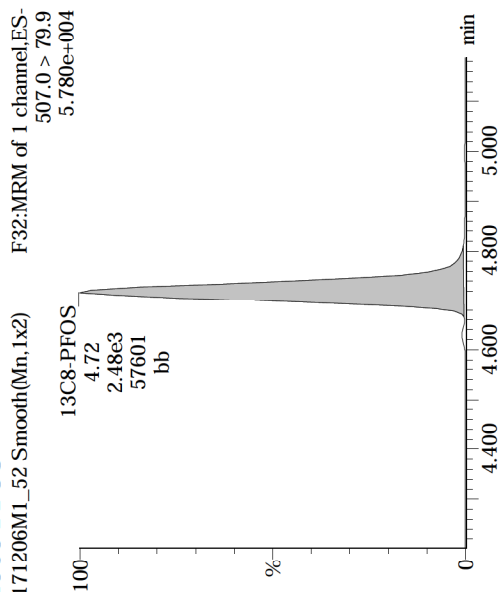
13C5-PFHxA



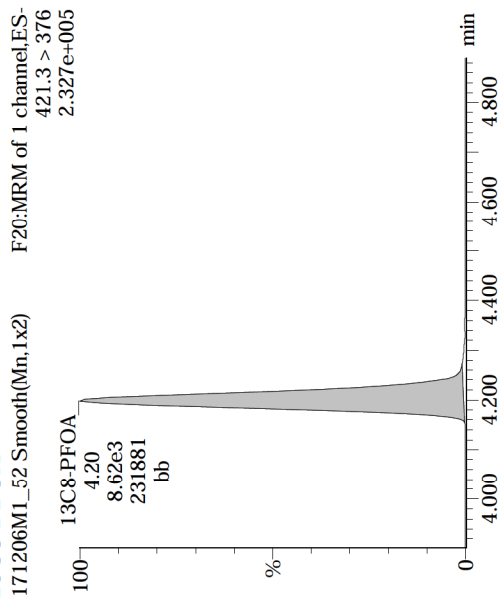
13C3-PFHxS



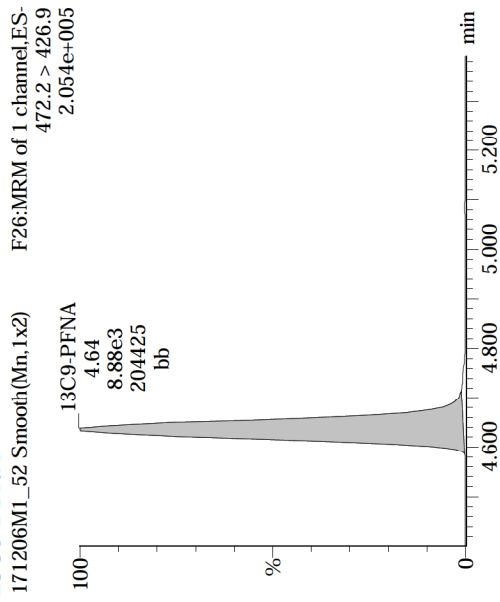
13C8-PFOS



13C8-PFOA



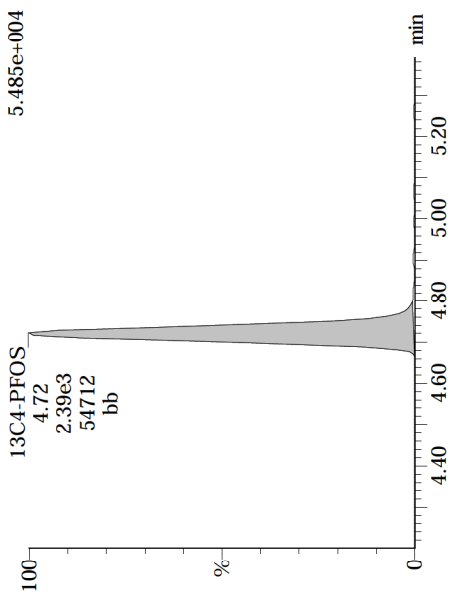
13C9-PFNA



Name: 171206M1_52, Date: 07-Dec-2017, Time: 00:12:02, ID: 1701664-12 TRUAX-05-SB01-110917-0.5-1 1.2, Description: TRUAX-05-SB01-110917-0.5-1

13C4-PFOS

171206M1_52 Smooth(Mn,1x2) F30:MRM of 1 channel,ES-
503 > 79.9
5.485e+004



Dataset: U:\Q4.PRO\results\171206M1\171206M1-36.qld

Last Altered: Friday, December 08, 2017 12:26:57 Pacific Standard Time

Printed: Friday, December 08, 2017 17:16:30 Pacific Standard Time

Method: U:\Q4.PRO\MethDB\PFAS_FULL_80C_120517_L9.mdb 08 Dec 2017 09:26:20

Calibration: U:\Q4.PRO\CurveDB\C18_VAL-PFAS_Q4_12-5-17_L9.cdb 06 Dec 2017 11:25:05

Name: 171206M1_36, Date: 06-Dec-2017, Time: 21:13:09, ID: B7L0007-MS1 Matrix Spike 1.25, Description: Matrix Spike

	#	Name	Trace	Area	IS Area	WLVol.	RRF	Pred.RT	RT	y Axis Resp.	Conc.	%Rec
1	3	PFBS	299.0 > 79.7	6.63e2	4.25e2	1.0372		2.55	2.57	19.5	8.76	
2	5	PFHpA	363.0 > 318.9	4.60e3	4.21e3	1.0372		3.65	3.68	13.6	9.49	
3	6	L-PFHxS	398.9 > 79.6	4.41e3	5.42e2	1.0372		3.81	3.83	102	44.7	
4	8	L-PFOA	413 > 368.7	5.06e3	5.72e3	1.0372		4.17	4.20	11.1	10.5	
5	10	PFNA	463.0 > 418.8	4.44e3	4.29e3	1.0372		4.61	4.63	12.9	9.52	
6	11	L-PFOS	499 > 79.9	1.51e4	1.39e3	1.0372		4.69	4.72	136	121	
7	15	13C3-PFBS	302. > 98.8	4.25e2	9.34e3	1.0372	0.097	2.55	2.57	0.569	5.66	47.0
8	16	13C2-PFHxA	315 > 269.8	2.02e3	9.34e3	1.0372	0.787	3.04	3.06	2.70	3.31	68.6
9	17	13C4-PFHpA	367.2 > 321.8	4.21e3	9.34e3	1.0372	0.620	3.65	3.68	5.64	8.77	72.7
10	18	18O2-PFHxS	403.0 > 102.6	5.42e2	2.62e3	1.0372	0.429	3.81	3.83	2.59	5.82	48.3
11	19	13C2-PFOA	414.9 > 369.7	5.72e3	6.19e3	1.0372	1.194	4.17	4.19	11.6	9.33	77.5
12	20	13C5-PFNA	468.2 > 422.9	4.29e3	7.43e3	1.0372	0.972	4.61	4.63	7.21	7.15	59.4
13	21	13C8-PFOS	507.0 > 79.9	1.39e3	2.02e3	1.0372	1.024	4.69	4.72	8.60	8.10	67.2
14	23	13C5-PFHxA	318 > 272.9	9.34e3	9.34e3	1.0372	1.000	3.04	3.06	12.5	12.1	100.0
15	24	13C3-PFHxS	401.9 > 79.9	2.62e3	2.62e3	1.0372	1.000	3.81	3.83	12.5	12.1	100.0
16	25	13C8-PFOA	421.3 > 376	6.19e3	6.19e3	1.0372	1.000	4.17	4.20	12.5	12.1	100.0
17	26	13C9-PFNA	472.2 > 426.9	7.43e3	7.43e3	1.0372	1.000	4.61	4.63	12.5	12.1	100.0
18	27	13C4-PFOS	503 > 79.9	2.02e3	2.02e3	1.0372	1.000	4.69	4.72	12.5	12.1	100.0
19	28	Total PFHxS	398.9 > 79.6	4.41e3	5.42e2	1.0372		3.81		102	44.7	
20	29	Total PFOA	413 > 368.7	5.19e3	5.72e3	1.0372		4.17		11.3	10.5	
21	30	Total PFOS	499 > 79.9	1.51e4	1.39e3	1.0372		4.69		136	121	

Dataset: U:\Q4.PRO\results\171206M1\171206M1-36.qld

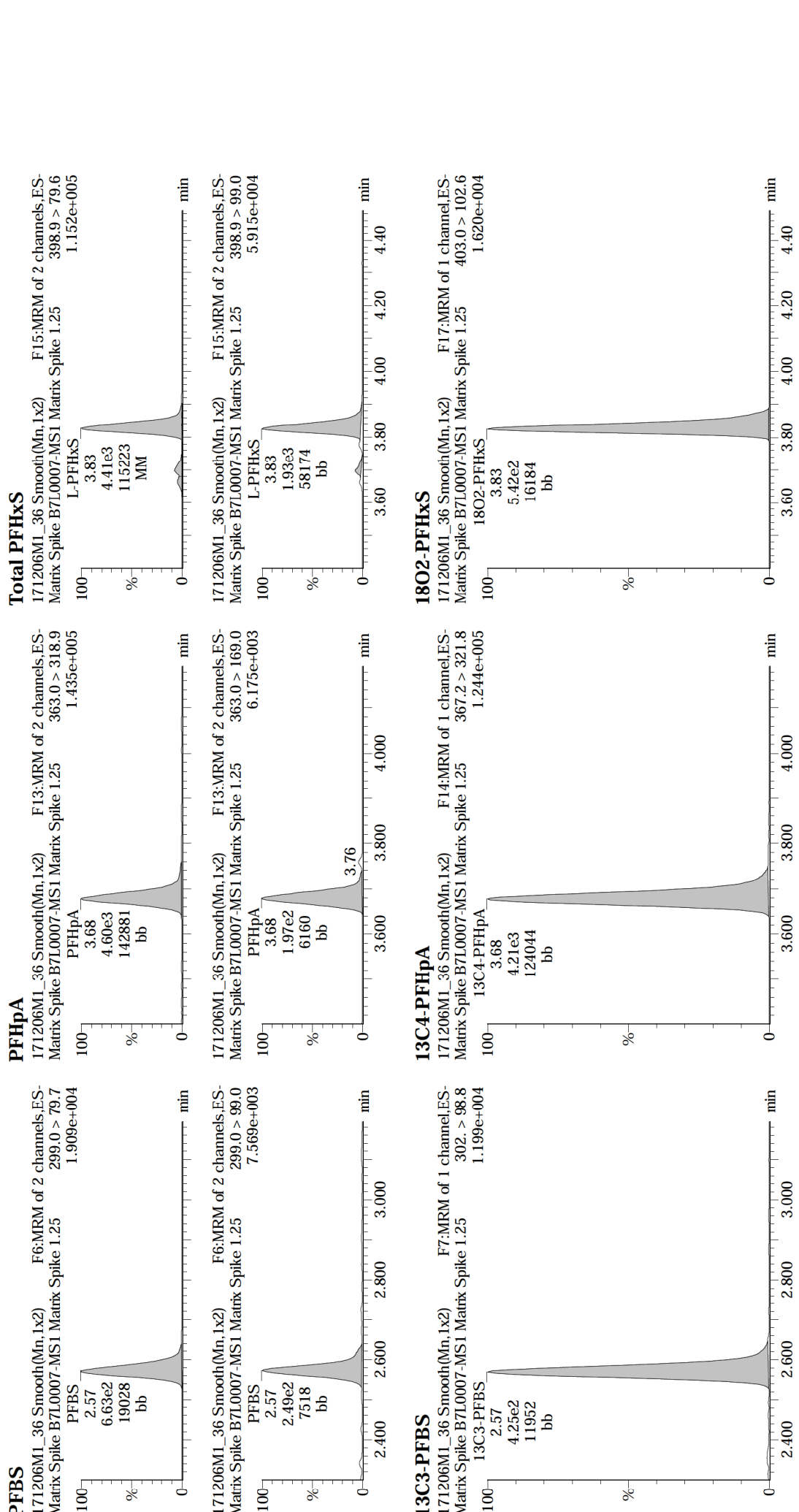
Last Altered: Friday, December 08, 2017 12:26:57 Pacific Standard Time

Printed: Friday, December 08, 2017 17:16:30 Pacific Standard Time

Method: U:\Q4.PRO\MethDB\PFAS_FULL_80C_120517_L9.mdb 08 Dec 2017 09:26:20

Calibration: U:\Q4.PRO\CurveDB\C18_VAL-PFAS_Q4_12-5-17_L9.cdb 06 Dec 2017 11:25:05

Name: 171206M1_36, Date: 06-Dec-2017, Time: 21:13:09, ID: B7L0007-MS1 Matrix Spike 1.25, Description: Matrix Spike

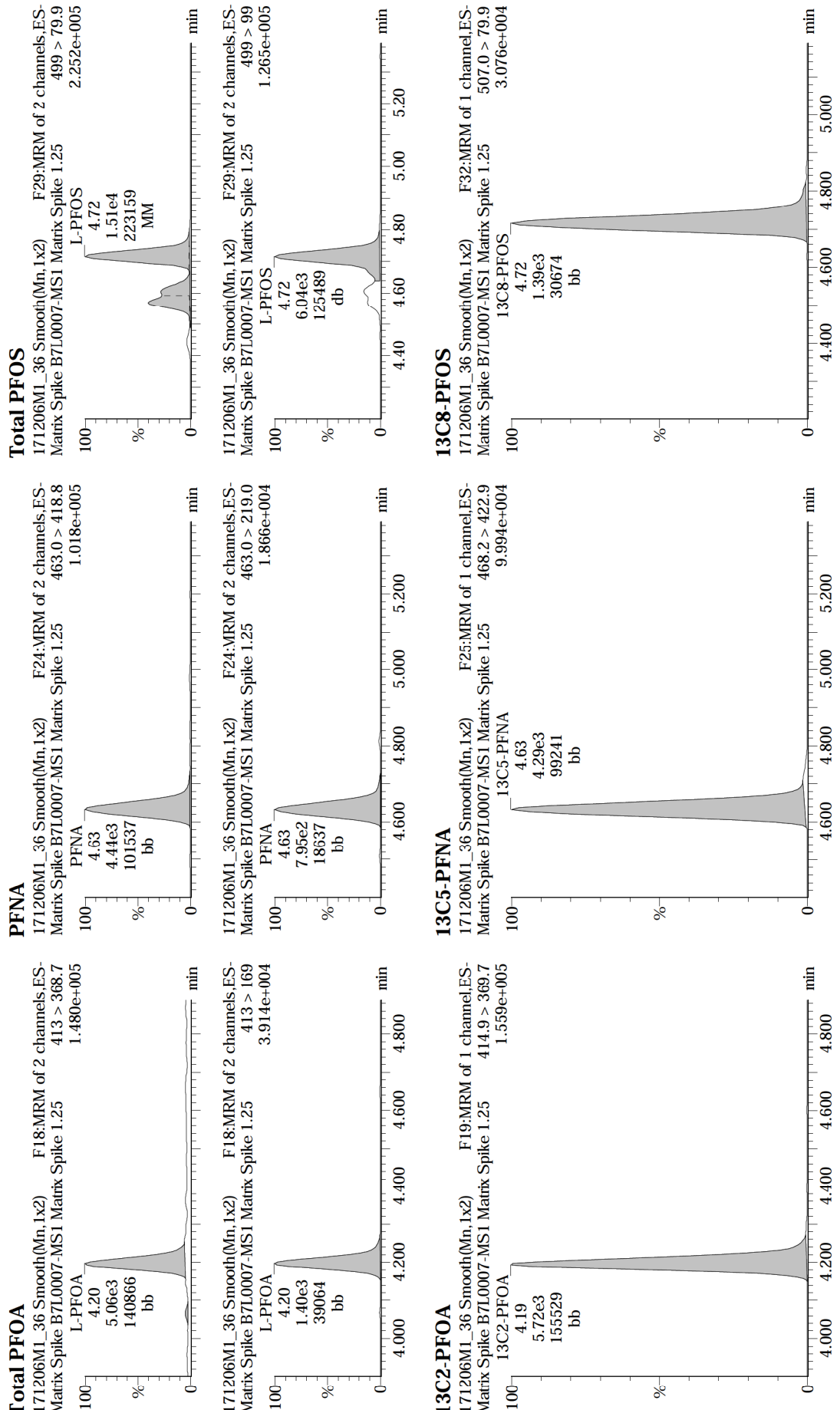


Dataset: U:\Q4.PRO\results\171206M1\171206M1-36.qld

Last Altered: Friday, December 08, 2017 12:26:57 Pacific Standard Time

Printed: Friday, December 08, 2017 17:16:30 Pacific Standard Time

Name: 171206M1_36, Date: 06-Dec-2017, Time: 21:13:09, ID: B7L0007-MS1 Matrix Spike 1.25, Description: Matrix Spike



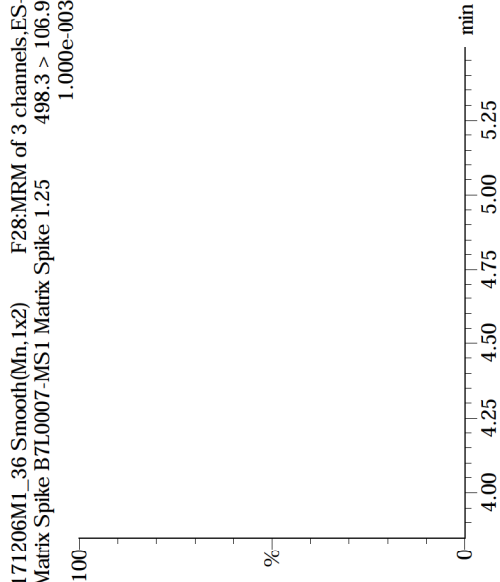
Dataset: U:\Q4.PRO\results\171206M1\171206M1-36.qld

Last Altered: Friday, December 08, 2017 12:26:57 Pacific Standard Time

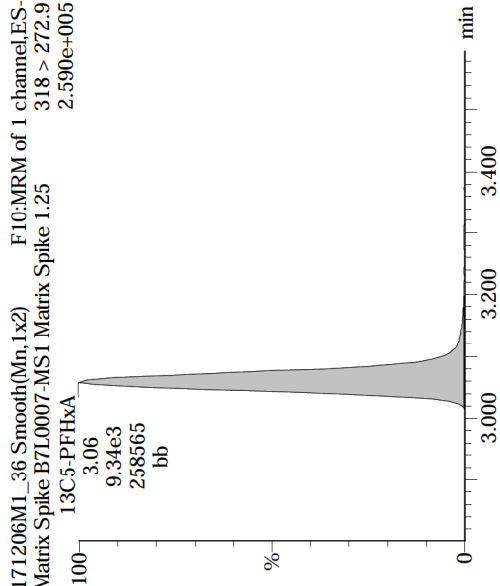
Printed: Friday, December 08, 2017 17:16:30 Pacific Standard Time

Name: 171206M1_36, Date: 06-Dec-2017, Time: 21:13:09, ID: B7L0007-MS1 Matrix Spike 1.25, Description: Matrix Spike

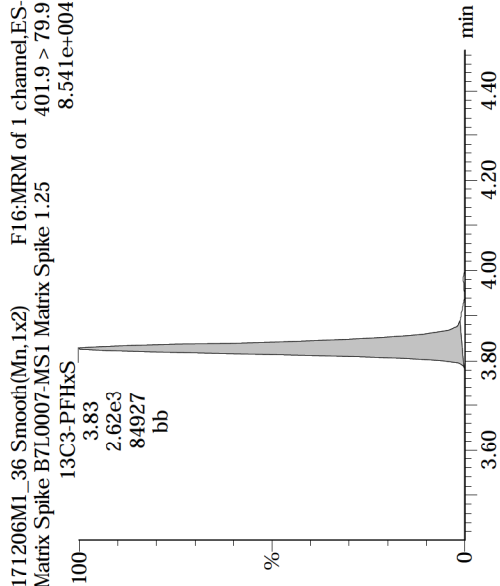
TCDA



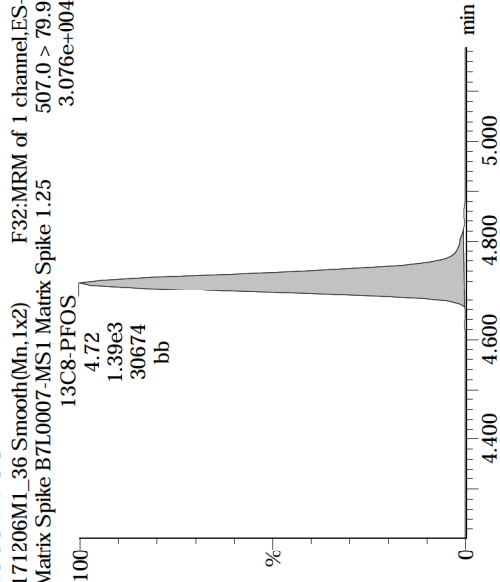
13C5-PFHxA



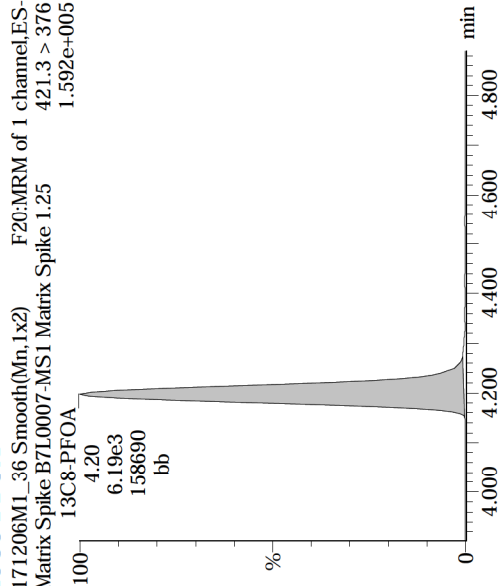
13C3-PFHxS



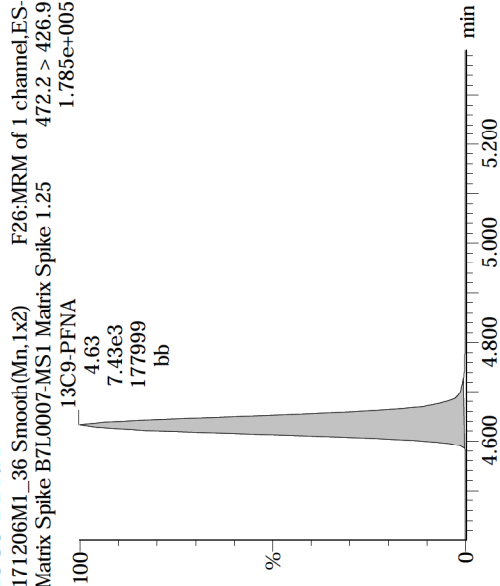
13C8-PFOS



13C8-PFOA



13C9-PFNA

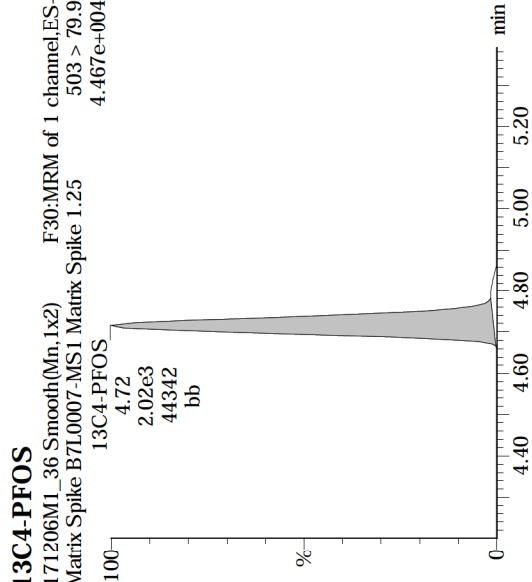


Dataset: U:\Q4.PRO\results\171206M1\171206M1-36.qld

Last Altered: Friday, December 08, 2017 12:26:57 Pacific Standard Time

Printed: Friday, December 08, 2017 17:16:30 Pacific Standard Time

Name: 171206M1_36, Date: 06-Dec-2017, Time: 21:13:09, ID: B7L0007-MS1 Matrix Spike 1.25, Description: Matrix Spike



Dataset: U:\Q4.PRO\results\171206M1\171206M1-37.qld

Last Altered: Friday, December 08, 2017 12:35:14 Pacific Standard Time

Printed: Friday, December 08, 2017 17:17:14 Pacific Standard Time

Method: U:\Q4.PRO\MethDB\PFAS_FULL_80C_120517_L9.mdb 08 Dec 2017 09:26:20

Calibration: U:\Q4.PRO\CurveDB\C18_VAL-PFAS_Q4_12-5-17_L9.cdb 06 Dec 2017 11:25:05

Name: 171206M1_37, Date: 06-Dec-2017, Time: 21:24:20, ID: B7L0007-MSD1 Matrix Spike Dup 1.18, Description: Matrix Spike Dup

	#	Name	Trace	Area	IS Area	Wt/Vol.	RRF	Pred.RT	RT	y Axis Resp.	Conc.	%Rec
1	3	PFBS	299.0 > 79.7	1.08e3	6.89e2	0.9791		2.55	2.57	19.6	9.31	
2	5	PFHpA	363.0 > 318.9	5.03e3	4.23e3	0.9791		3.65	3.68	14.9	11.0	
3	6	L-PFHxS	398.9 > 79.6	5.49e3	7.78e2	0.9791		3.81	3.83	88.3	41.0	
4	8	L-PFOA	413 > 368.7	6.34e3	6.34e3	0.9791		4.17	4.20	12.5	12.6	
5	10	PFNA	463.0 > 418.8	5.47e3	5.06e3	0.9791		4.61	4.63	13.5	10.5	
6	11	L-PFOS	499 > 79.9	1.72e4	1.75e3	0.9791		4.69	4.72	123	116	
7	15	13C3-PFBS	302. > 98.8	6.89e2	7.99e3	0.9791	0.097	2.55	2.57	1.08	11.4	89.1
8	16	13C2-PFHxA	315 > 269.8	2.43e3	7.99e3	0.9791	0.787	3.04	3.06	3.81	4.94	96.7
9	17	13C4-PFHpA	367.2 > 321.8	4.23e3	7.99e3	0.9791	0.620	3.65	3.68	6.62	10.9	85.4
10	18	18O2-PFHxS	403.0 > 102.6	7.78e2	2.36e3	0.9791	0.429	3.81	3.83	4.13	9.83	77.0
11	19	13C2-PFOA	414.9 > 369.7	6.34e3	7.57e3	0.9791	1.194	4.17	4.20	10.5	8.94	70.1
12	20	13C5-PFNA	468.2 > 422.9	5.06e3	6.75e3	0.9791	0.972	4.61	4.63	9.38	9.86	77.2
13	21	13C8-PFOS	507.0 > 79.9	1.75e3	2.48e3	0.9791	1.024	4.69	4.72	8.83	8.81	69.0
14	23	13C5-PFHxA	318 > 272.9	7.99e3	7.99e3	0.9791	1.000	3.04	3.06	12.5	12.8	100.0
15	24	13C3-PFHxS	401.9 > 79.9	2.36e3	2.36e3	0.9791	1.000	3.81	3.83	12.5	12.8	100.0
16	25	13C8-PFOA	421.3 > 376	7.57e3	7.57e3	0.9791	1.000	4.17	4.20	12.5	12.8	100.0
17	26	13C9-PFNA	472.2 > 426.9	6.75e3	6.75e3	0.9791	1.000	4.61	4.63	12.5	12.8	100.0
18	27	13C4-PFOS	503 > 79.9	2.48e3	2.48e3	0.9791	1.000	4.69	4.72	12.5	12.8	100.0
19	28	Total PFHxS	398.9 > 79.6	5.49e3	7.78e2	0.9791		3.81		88.3	41.0	
20	29	Total PFOA	413 > 368.7	6.34e3	6.34e3	0.9791		4.17		12.5	12.6	
21	30	Total PFOS	499 > 79.9	1.72e4	1.75e3	0.9791		4.69		123	116	

Dataset: U:\Q4.PRO\results\171206M1\171206M1-37.qld

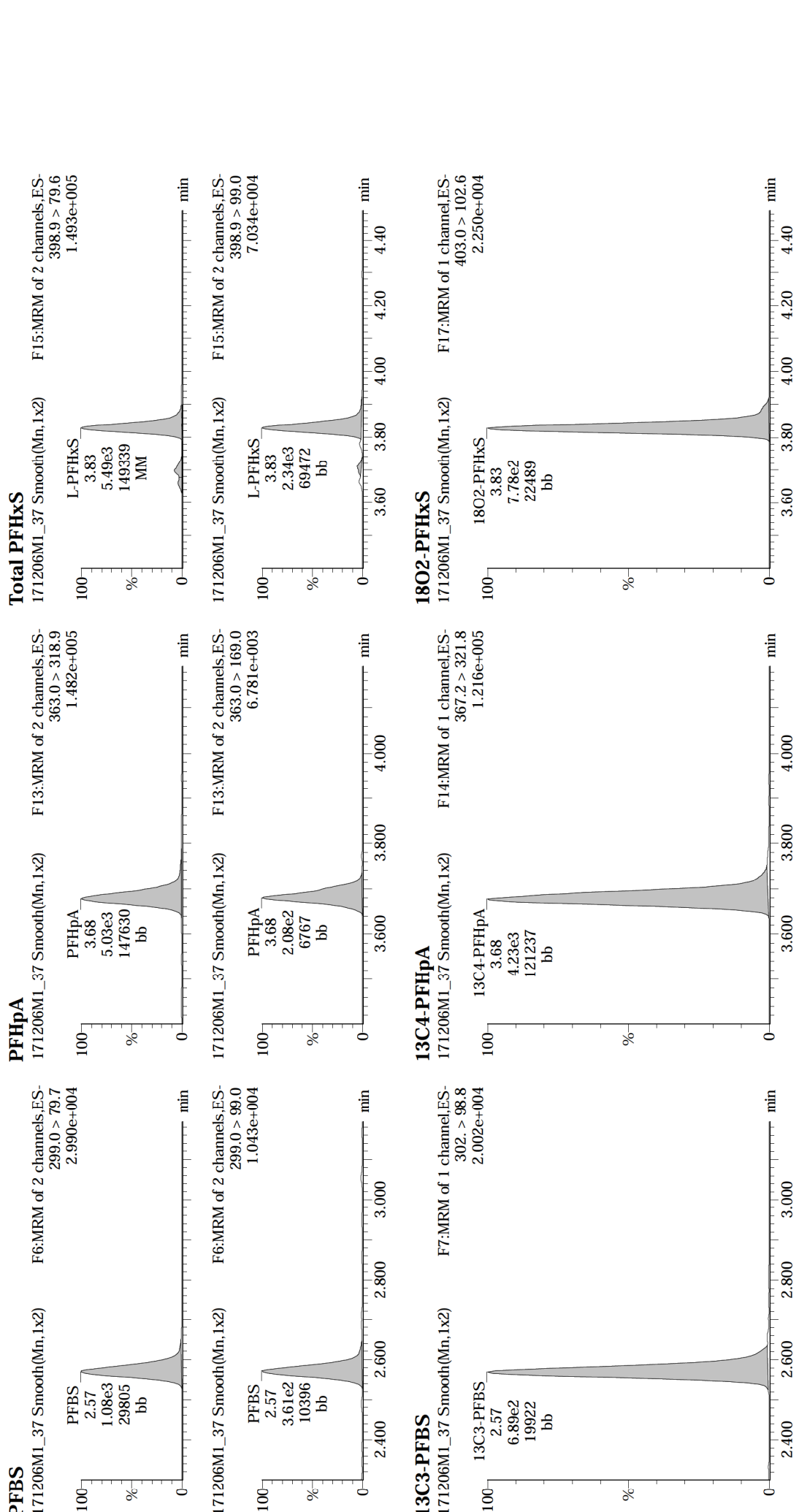
Last Altered: Friday, December 08, 2017 12:35:14 Pacific Standard Time

Printed: Friday, December 08, 2017 17:17:14 Pacific Standard Time

Method: U:\Q4.PRO\MethDB\PFAS_FULL_80C_120517_L9.mdb 08 Dec 2017 09:26:20

Calibration: U:\Q4.PRO\CurveDB\C18_VAL-PFAS_Q4_12-5-17_L9.cdb 06 Dec 2017 11:25:05

Name: 171206M1_37, Date: 06-Dec-2017, Time: 21:24:20, ID: B7L0007-MSD1 Matrix Spike Dup 1.18, Description: Matrix Spike Dup



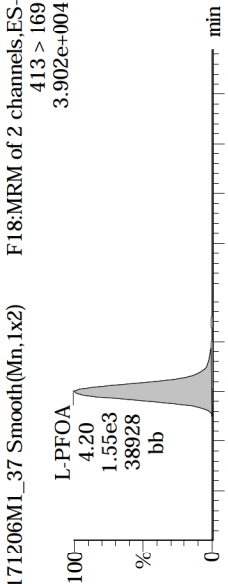
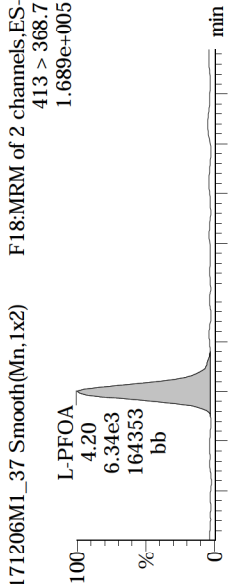
Dataset: U:\Q4.PRO\results\171206M1\171206M1-37.qld

Last Altered: Friday, December 08, 2017 12:35:14 Pacific Standard Time

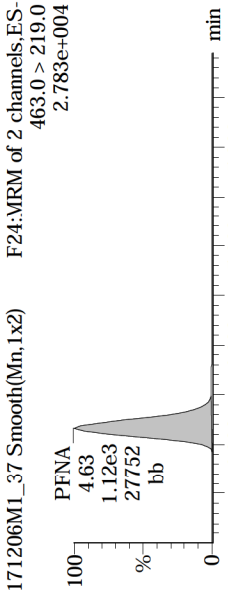
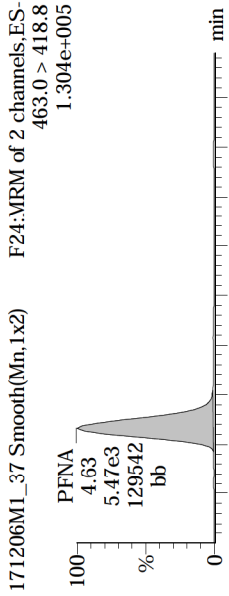
Printed: Friday, December 08, 2017 17:17:14 Pacific Standard Time

Name: 171206M1_37, Date: 06-Dec-2017, Time: 21:24:20, ID: B7L0007-MSD1 Matrix Spike Dup 1.18, Description: Matrix Spike Dup

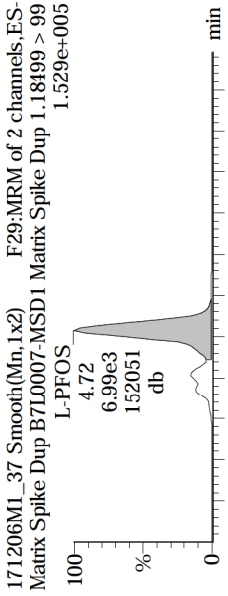
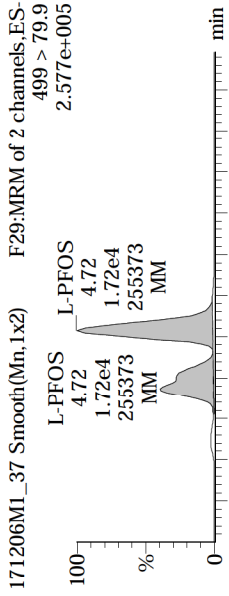
Total PFOA



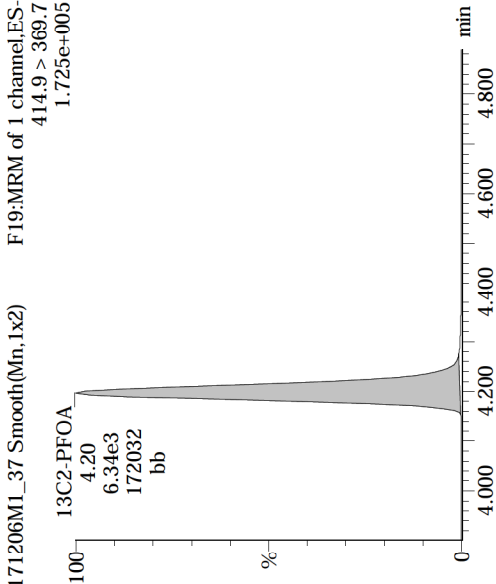
PFNA



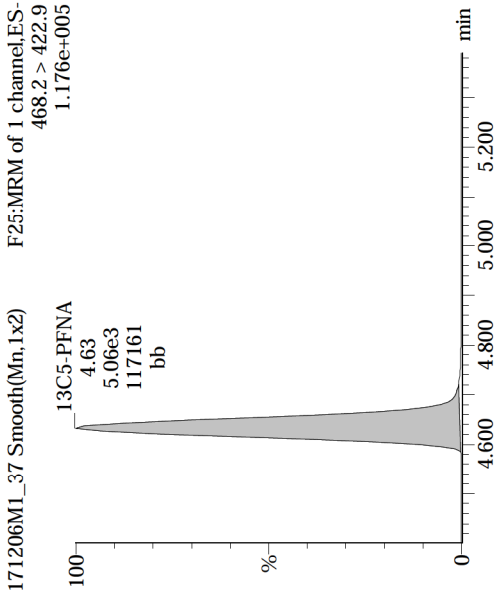
Total PFOS



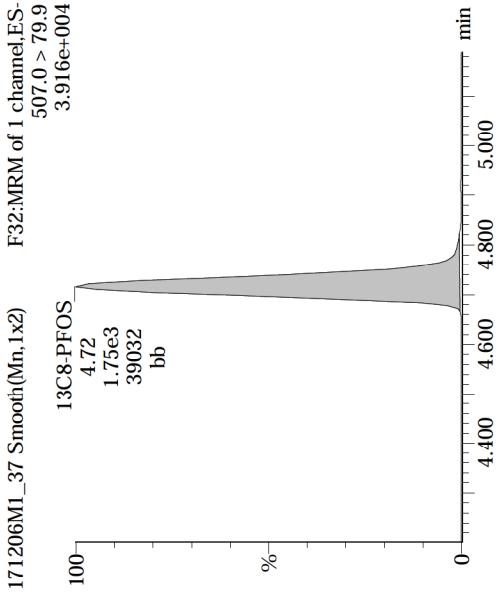
13C2-PFOA



13C5-PFNA



13C8-PFOS

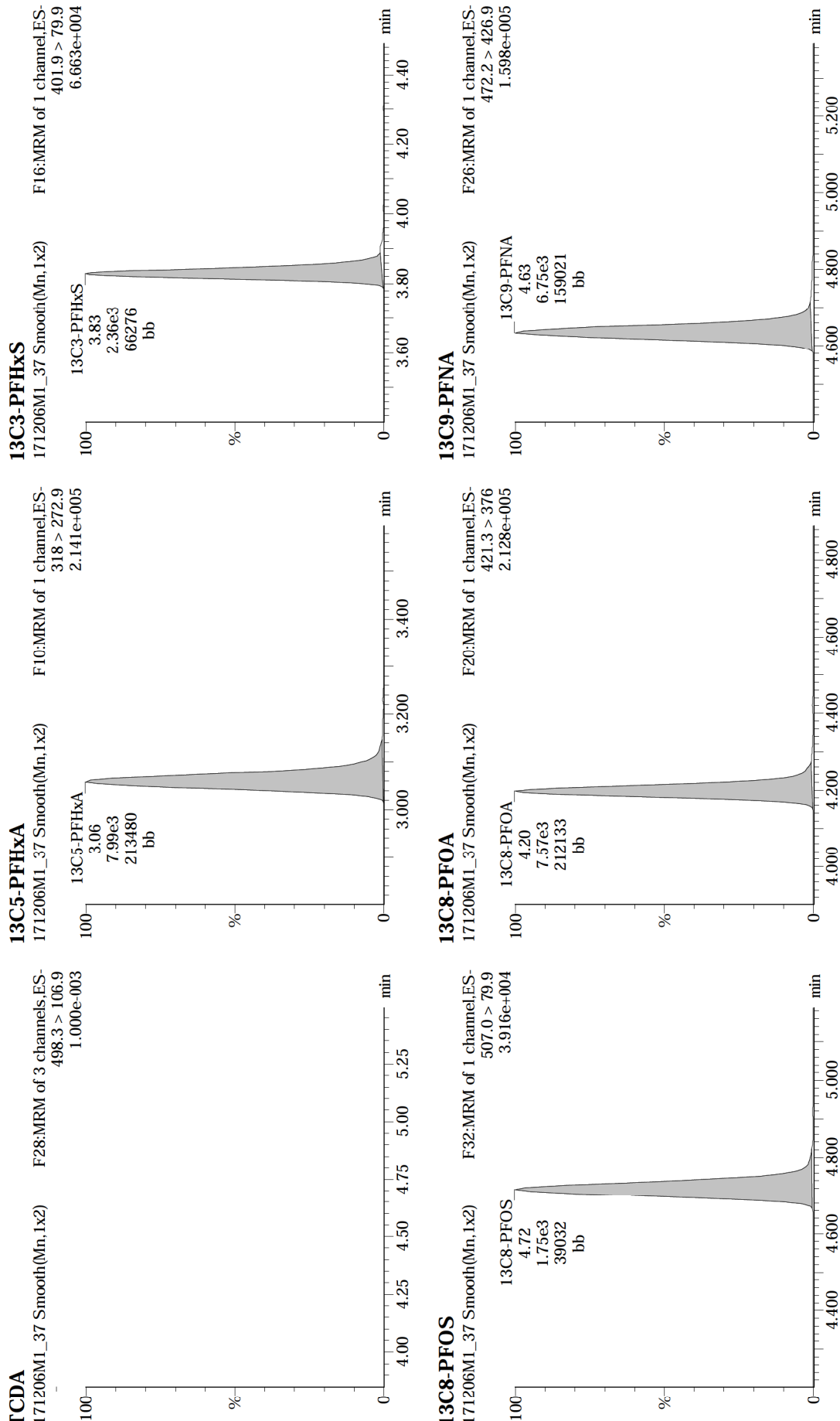


Dataset: U:\Q4.PRO\results\171206M1\171206M1-37.qld

Last Altered: Friday, December 08, 2017 12:35:14 Pacific Standard Time

Printed: Friday, December 08, 2017 17:17:14 Pacific Standard Time

Name: 171206M1_37, Date: 06-Dec-2017, Time: 21:24:20, ID: B7L0007-MSD1 Matrix Spike Dup 1.18, Description: Matrix Spike Dup

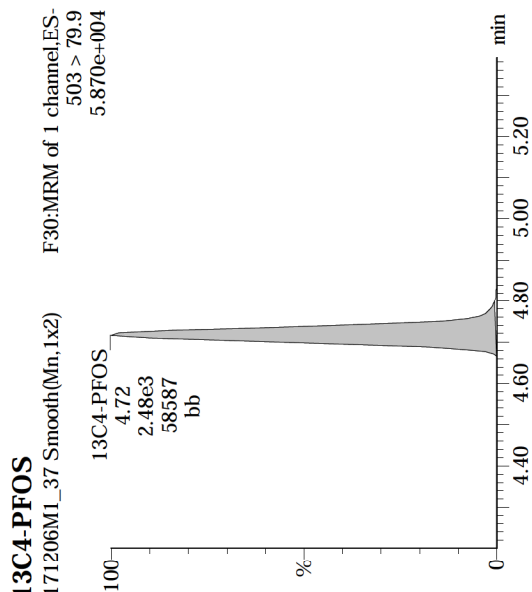


Dataset: U:\Q4.PRO\results\171206M1\171206M1-37.qld

Last Altered: Friday, December 08, 2017 12:35:14 Pacific Standard Time

Printed: Friday, December 08, 2017 17:17:14 Pacific Standard Time

Name: 171206M1_37, Date: 06-Dec-2017, Time: 21:24:20, ID: B7L0007-MSD1 Matrix Spike Dup 1.18, Description: Matrix Spike Dup



Dataset: U:\Q4.PRO\results\171206M1\171206M1-53.qld

Last Altered: Friday, December 08, 2017 14:19:33 Pacific Standard Time

Printed: Friday, December 08, 2017 14:19:57 Pacific Standard Time

Method: U:\Q4.PRO\MethDB\PFAS_FULL_80C_120517_L9.mdb 08 Dec 2017 09:26:20

Calibration: U:\Q4.PRO\CurveDB\C18_VAL-PFAS_Q4_12-5-17_L9.cdb 06 Dec 2017 11:25:05

Name: 171206M1_53, Date: 07-Dec-2017, Time: 00:23:12, ID: 1701664-13 TRUAX-05-SB01-110917-6-6.5 1.04, Description: TRUAX-05-SB01-110917-6-6.5

	# Name	Trace	Area	IS Area	Wt./Vol.	RRF	Pred.RT	RT	y Axis Resp.	Conc.	%Rec
1	3 PFBS	299.0 > 79.7	1.36e1	1.12e3	0.9600		2.55	2.57	0.152	0.00368	
2	5 PFHpA	363.0 > 318.9		6.93e3	0.9600		3.65				
3	6 L-PFHxS	398.9 > 79.6	3.22e2	9.22e2	0.9600		3.81	3.83	4.36	2.00	
4	8 L-PFOA	413 > 368.7		8.95e3	0.9600		4.17				
5	10 PFNA	463.0 > 418.8		5.69e3	0.9600		4.61				
6	11 L-PFOS	499 > 79.9	8.39e0	8.60e2	0.9600		4.69	4.72	0.122	0.199	
7	13 13C3-PFBA	216.1 > 171.8	7.18e3	9.56e3	0.9600	0.913	1.34	1.36	9.38	10.7	82.2
8	14 13C3-PFPeA	266. > 221.8	9.30e3	1.36e4	0.9600	0.790	2.28	2.30	8.55	11.3	86.6
9	15 13C3-PFBS	302. > 98.8	1.12e3	1.36e4	0.9600	0.097	2.55	2.57	1.03	11.1	85.2
10	16 13C2-PFHxA	315 > 269.8	3.62e3	1.36e4	0.9600	0.787	3.04	3.06	3.33	4.41	84.7
11	17 13C4-PFHpA	367.2 > 321.8	6.93e3	1.36e4	0.9600	0.620	3.65	3.68	6.37	10.7	82.2
12	18 18O2-PFHxS	403.0 > 102.6	9.22e2	2.50e3	0.9600	0.429	3.81	3.83	4.61	11.2	86.1
13	19 13C2-PFOA	414.9 > 369.7	8.95e3	9.21e3	0.9600	1.194	4.17	4.20	12.1	10.6	81.3
14	20 13C5-PFNA	468.2 > 422.9	5.69e3	7.65e3	0.9600	0.972	4.61	4.63	9.30	9.96	76.5
15	21 13C8-PFOS	507.0 > 79.9	8.60e2	9.57e2	0.9600	1.024	4.69	4.72	11.2	11.4	87.8
16	22 13C4-PFBA	217. > 171.8	9.56e3	9.56e3	0.9600	1.000	1.33	1.36	12.5	13.0	100.0
17	23 13C5-PFHxA	318 > 272.9	1.36e4	1.36e4	0.9600	1.000	3.04	3.06	12.5	13.0	100.0
18	24 13C3-PFHxS	401.9 > 79.9	2.50e3	2.50e3	0.9600	1.000	3.81	3.83	12.5	13.0	100.0
19	25 13C8-PFOA	421.3 > 376	9.21e3	9.21e3	0.9600	1.000	4.17	4.20	12.5	13.0	100.0
20	26 13C9-PFNA	472.2 > 426.9	7.65e3	7.65e3	0.9600	1.000	4.61	4.63	12.5	13.0	100.0
21	27 13C4-PFOS	503 > 79.9	9.57e2	9.57e2	0.9600	1.000	4.69	4.72	12.5	13.0	100.0
22	28 Total PFHxS	398.9 > 79.6	3.22e2	9.22e2	0.9600		3.81		4.36	2.00	
23	29 Total PFOA	413 > 368.7	0.00e0	8.95e3	0.9600		4.17		0.000		
24	30 Total PFOS	499 > 79.9	8.39e0	8.60e2	0.9600		4.69		0.122	0.199	

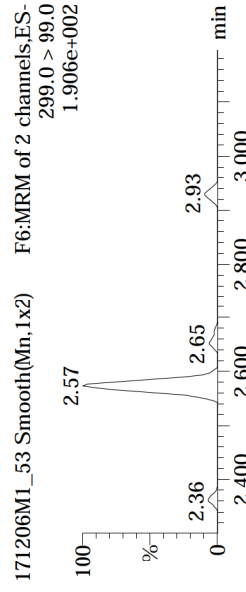
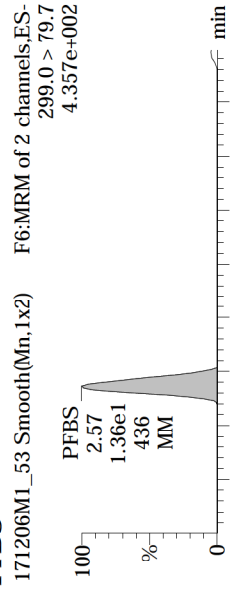
Dataset: U:\Q4.PRO\results\171206M1\171206M1-53.qld

Last Altered: Friday, December 08, 2017 14:19:33 Pacific Standard Time
Printed: Friday, December 08, 2017 14:19:57 Pacific Standard Time

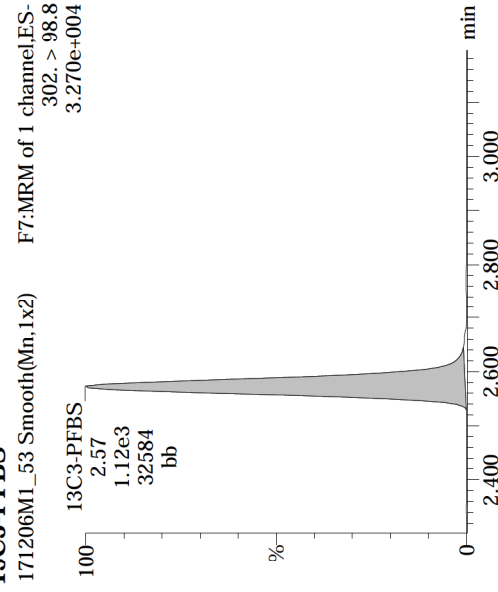
Method: U:\Q4.PRO\MethDB\PFAS_FULLL_80C_120517_L9.mdb 08 Dec 2017 09:26:20
Calibration: U:\Q4.PRO\CurveDB\C18_VAL-PFAS_Q4_12-5-17_L9.cdb 06 Dec 2017 11:25:05

Name: 171206M1_53, Date: 07-Dec-2017, Time: 00:23:12, ID: 1701664-13 TRUAX-05-SB01-110917-6-6.5 1.04, Description: TRUAX-05-SB01-110917-6-6.5

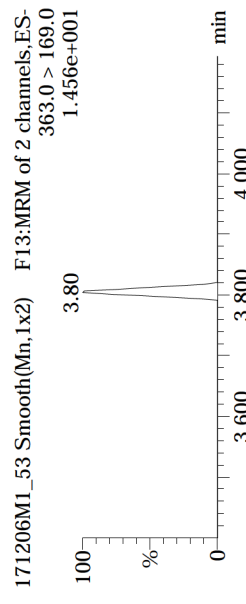
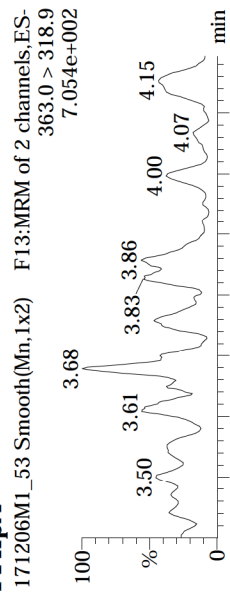
PFBS



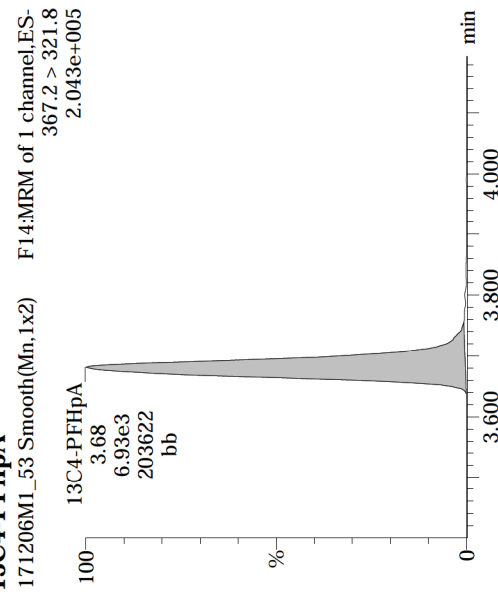
13C3-PFBS



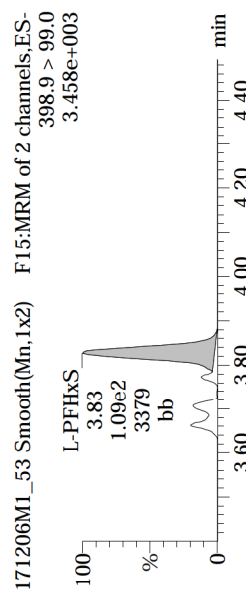
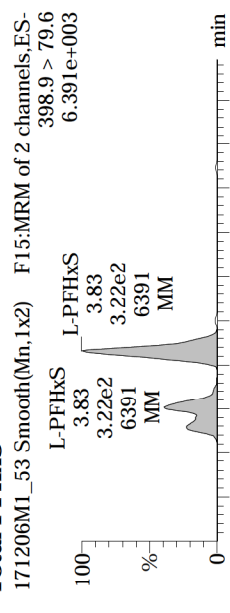
PFHpA



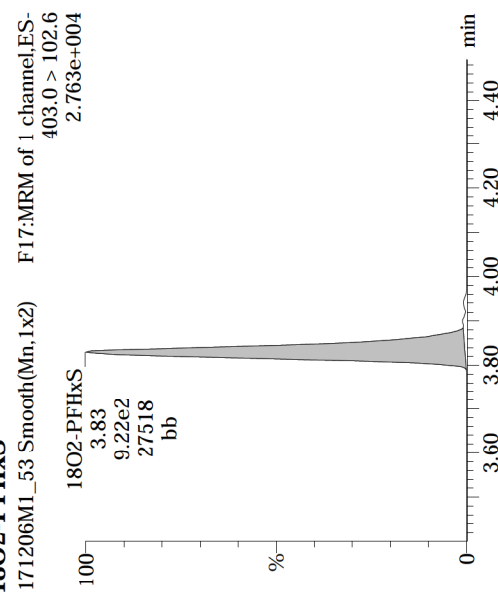
13C4-PFHpA



Total PFHxS

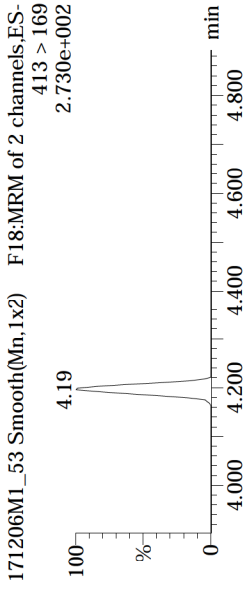
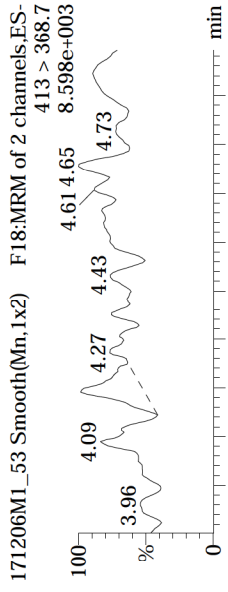


18O2-PFHxS

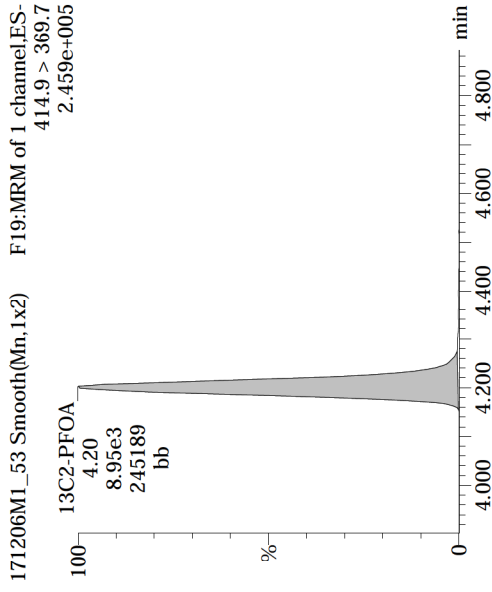


Name: 171206M1_53, Date: 07-Dec-2017, Time: 00:23:12, ID: 1701664-13 TRUAX-05-SB01-110917-6-6.5 1.04, Description: TRUAX-05-SB01-110917-6-6.5


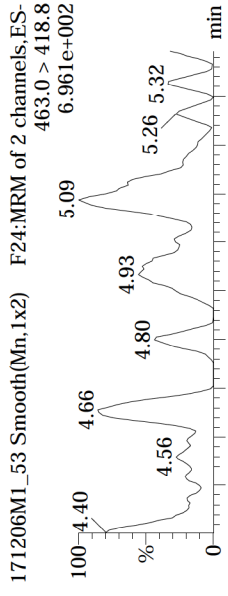
Total PFOA



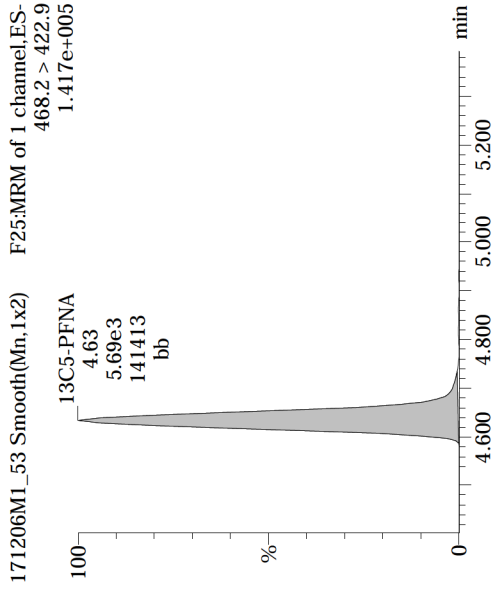
13C2-PFOA



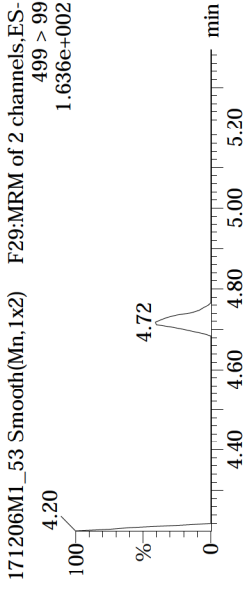
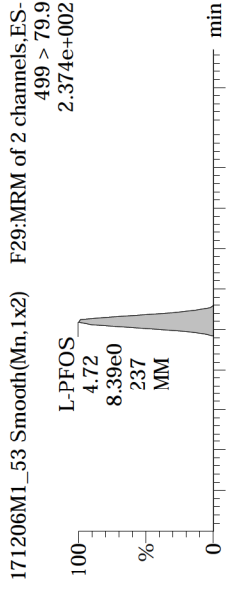
PFNA



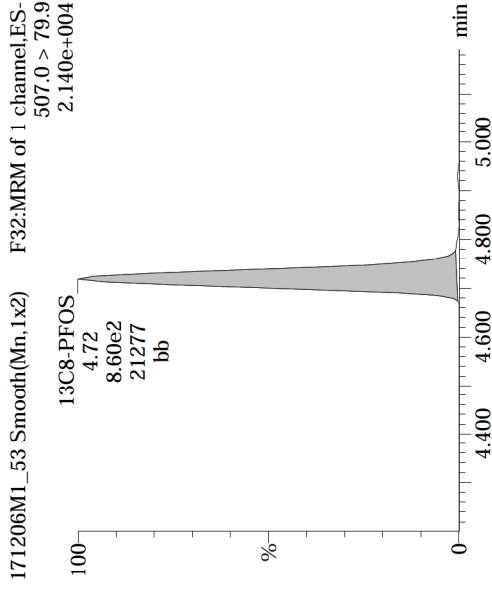
13C5-PFNA



Total PFOS



13C8-PFOS



Dataset: U:\Q4.PRO\results\171206M1\171206M1-53.qld


Last Altered: Friday, December 08, 2017 14:19:33 Pacific Standard Time

Printed: Friday, December 08, 2017 14:19:57 Pacific Standard Time

Name: 171206M1_53, Date: 07-Dec-2017, Time: 00:23:12, ID: 1701664-13 TRUAX-05-SB01-110917-6-6.5 1.04, Description: TRUAX-05-SB01-110917-6-6.5

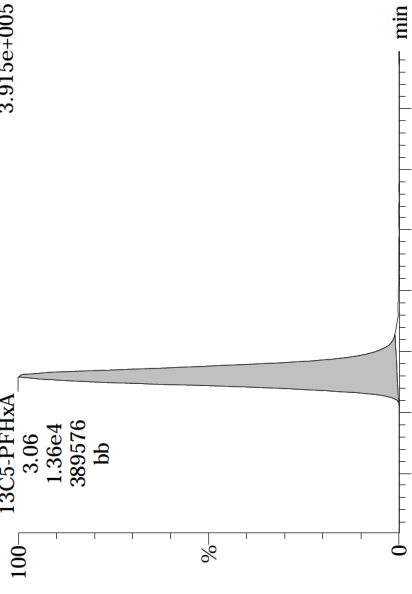
TCDA

171206M1_53 Smooth(Mn,1x2) F28:MRM of 3 channels,ES-498.3 > 106.9
1.000e-003



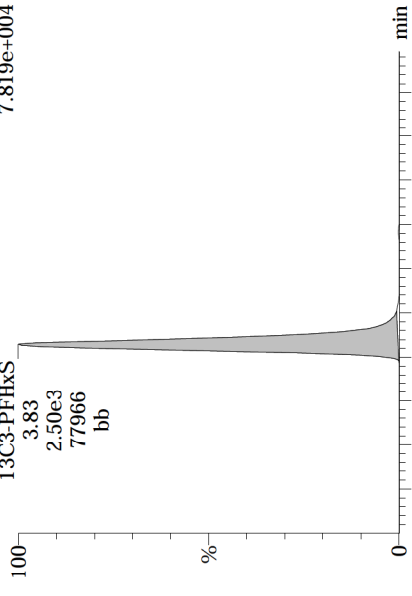
13C5-PFHxA

171206M1_53 Smooth(Mn,1x2) F10:MRM of 1 channel,ES-318 > 272.9
3.915e+005



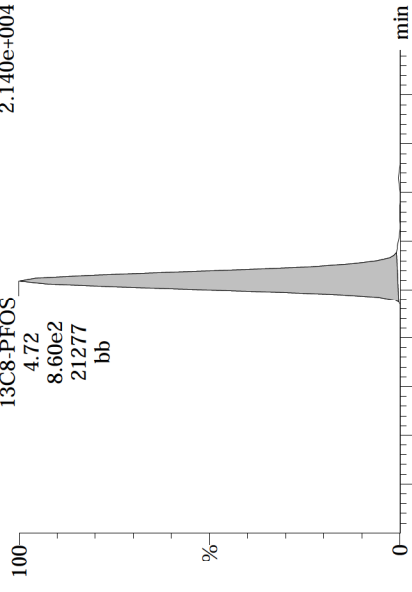
13C3-PFHxS

171206M1_53 Smooth(Mn,1x2) F16:MRM of 1 channel,ES-401.9 > 79.9
7.819e+004



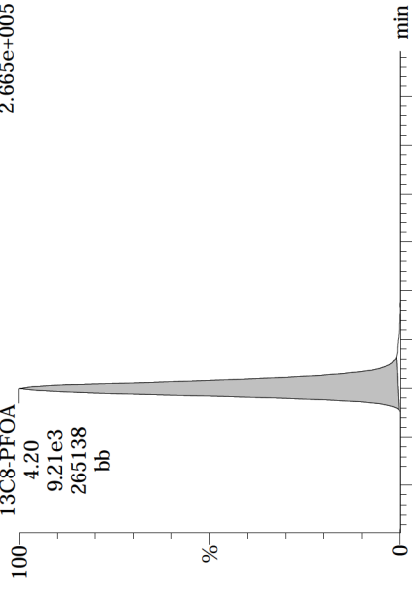
13C8-PFOS

171206M1_53 Smooth(Mn,1x2) F32:MRM of 1 channel,ES-507.0 > 79.9
2.140e+004



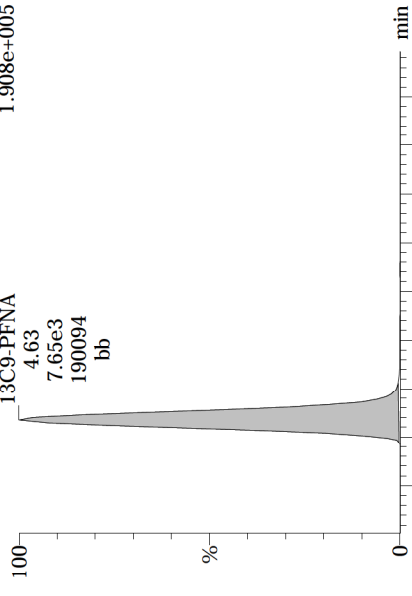
13C8-PFOA

171206M1_53 Smooth(Mn,1x2) F20:MRM of 1 channel,ES-421.3 > 376
2.665e+005



13C9-PFNA

171206M1_53 Smooth(Mn,1x2) F26:MRM of 1 channel,ES-472.2 > 426.9
1.908e+005

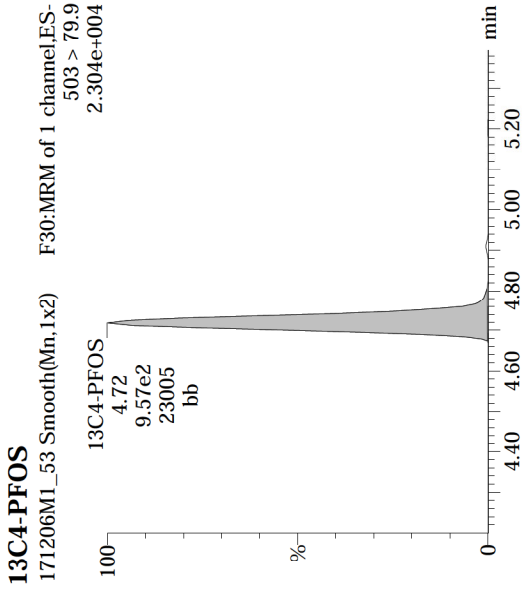


Dataset: U:\Q4.PRO\results\171206M1\171206M1-53.qld

Last Altered: Friday, December 08, 2017 14:19:33 Pacific Standard Time

Printed: Friday, December 08, 2017 14:19:57 Pacific Standard Time

Name: 171206M1_53, Date: 07-Dec-2017, Time: 00:23:12, ID: 1701664-13 TRUAX-05-SB01-110917-6-6.5 1.04, Description: TRUAX-05-SB01-110917-6-6.5



Dataset: U:\Q4.PRO\results\171206M1\171206M1-54.qld

Last Altered: Friday, December 08, 2017 14:48:58 Pacific Standard Time

Printed: Friday, December 08, 2017 14:49:12 Pacific Standard Time

Method: U:\Q4.PRO\MethDB\PFAS_FULL_80C_120517_L9.mdb 08 Dec 2017 09:26:20

Calibration: U:\Q4.PRO\CurveDB\C18_VAL-PFAS_Q4_12-5-17_L9.cdb 06 Dec 2017 11:25:05

Name: 171206M1_54, Date: 07-Dec-2017, Time: 00:34:22, ID: 1701664-14 TRUAX-05-SB03-110917-6-6.5 1.19, Description: TRUAX-05-SB03-110917-6-6.5

	# Name	Trace	Area	IS Area	Wt./Vol.	RRF	Pred.RT	RT	y Axis Resp.	Conc.	%Rec
1	3 PFBS	299.0 > 79.7	4.03e0	1.17e3	0.9815		2.55	2.57	0.0429		
2	5 PFHpA	363.0 > 318.9		7.94e3	0.9815		3.65				
3	6 L-PFHxS	398.9 > 79.6	1.47e2	1.17e3	0.9815		3.81	3.83	1.57	0.693	
4	8 L-PFOA	413 > 368.7	3.89e2	1.04e4	0.9815		4.17	4.20	0.466	0.225	
5	10 PFNA	463.0 > 418.8	8.02e2	4.97e3	0.9815		4.61	4.63	2.02	1.42	
6	11 L-PFOS	499 > 79.9	3.51e3	8.65e2	0.9815		4.69	4.57	50.8	47.7	
7	13 13C3-PFBA	216.1 > 171.8	8.25e3	9.40e3	0.9815	0.913	1.34	1.36	11.0	12.2	96.2
8	14 13C3-PFPeA	266. > 221.8	1.10e4	1.44e4	0.9815	0.790	2.28	2.30	9.55	12.3	96.7
9	15 13C3-PFBS	302. > 98.8	1.17e3	1.44e4	0.9815	0.097	2.55	2.57	1.02	10.7	84.1
10	16 13C2-PFHxA	315 > 269.8	4.19e3	1.44e4	0.9815	0.787	3.04	3.06	3.64	4.71	92.4
11	17 13C4-PFHpA	367.2 > 321.8	7.94e3	1.44e4	0.9815	0.620	3.65	3.68	6.89	11.3	88.8
12	18 18O2-PFHxS	403.0 > 102.6	1.17e3	2.38e3	0.9815	0.429	3.81	3.83	6.13	14.6	114.4
13	19 13C2-PFOA	414.9 > 369.7	1.04e4	8.06e3	0.9815	1.194	4.17	4.19	16.2	13.8	108.3
14	20 13C5-PFNA	468.2 > 422.9	4.97e3	5.26e3	0.9815	0.972	4.61	4.63	11.8	12.4	97.1
15	21 13C8-PFOS	507.0 > 79.9	8.65e2	9.30e2	0.9815	1.024	4.69	4.72	11.6	11.6	90.8
16	22 13C4-PFBA	217. > 171.8	9.40e3	9.40e3	0.9815	1.000	1.33	1.36	12.5	12.7	100.0
17	23 13C5-PFHxA	318 > 272.9	1.44e4	1.44e4	0.9815	1.000	3.04	3.06	12.5	12.7	100.0
18	24 13C3-PFHxS	401.9 > 79.9	2.38e3	2.38e3	0.9815	1.000	3.81	3.83	12.5	12.7	100.0
19	25 13C8-PFOA	421.3 > 376	8.06e3	8.06e3	0.9815	1.000	4.17	4.20	12.5	12.7	100.0
20	26 13C9-PFNA	472.2 > 426.9	5.26e3	5.26e3	0.9815	1.000	4.61	4.63	12.5	12.7	100.0
21	27 13C4-PFOS	503 > 79.9	9.30e2	9.30e2	0.9815	1.000	4.69	4.72	12.5	12.7	100.0
22	28 Total PFHxS	398.9 > 79.6	1.47e2	1.17e3	0.9815		3.81		1.57	0.693	
23	29 Total PFOA	413 > 368.7	5.47e2	1.04e4	0.9815		4.17		0.466	0.225	
24	30 Total PFOS	499 > 79.9	3.51e3	8.65e2	0.9815		4.69		50.8	47.7	

Dataset: U:\Q4.PRO\results\171206M1\171206M1-54.qld

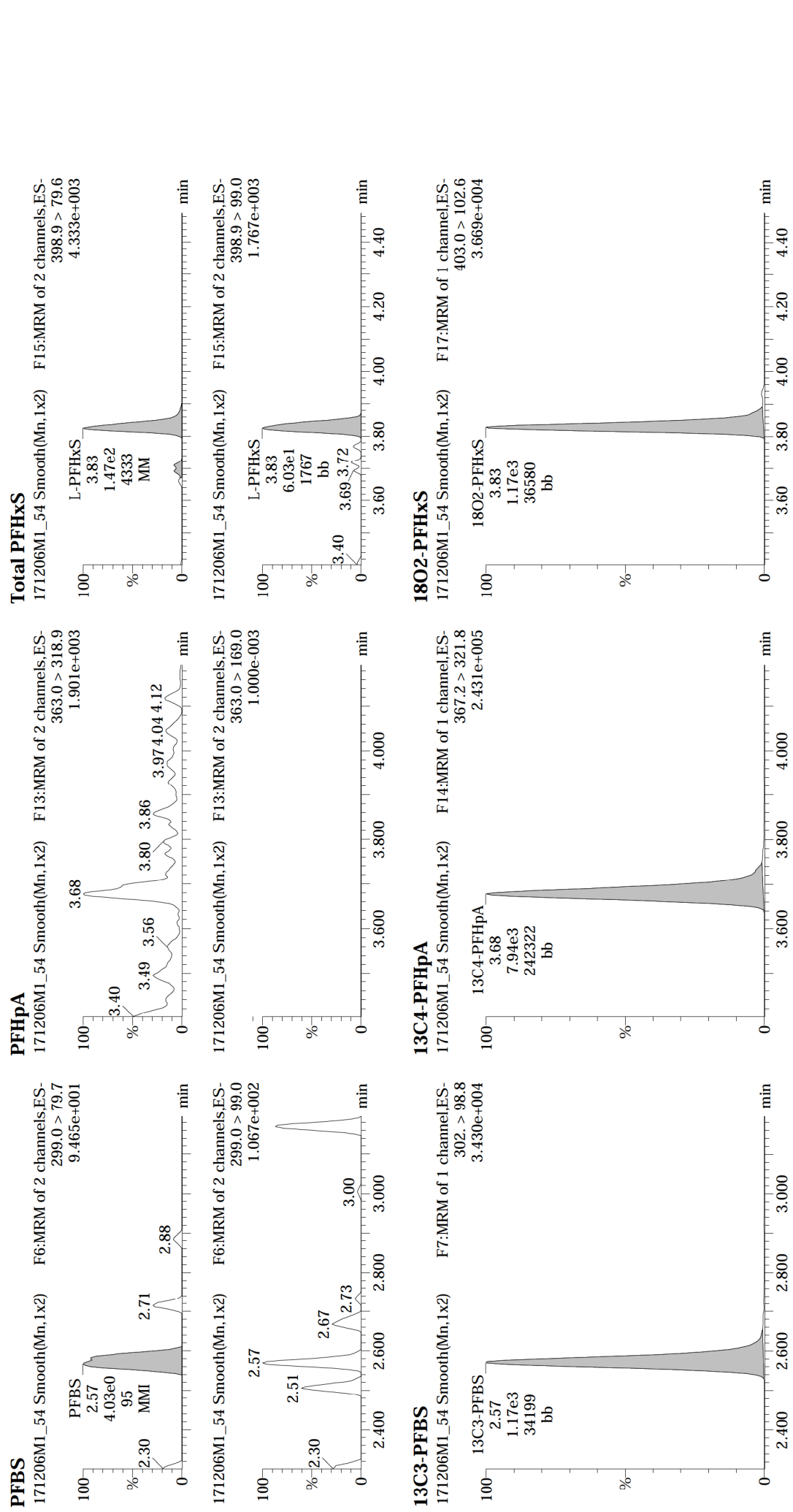
Last Altered: Friday, December 08, 2017 14:48:58 Pacific Standard Time

Printed: Friday, December 08, 2017 14:49:12 Pacific Standard Time

Method: U:\Q4.PRO\MethDB\PFAS_FULL_80C_120517_L9.mdb 08 Dec 2017 09:26:20

Calibration: U:\Q4.PRO\CurveDB\C18_VAL-PFAS_Q4_12-5-17_L9.cdb 06 Dec 2017 11:25:05

Name: 171206M1_54, Date: 07-Dec-2017, Time: 00:34:22, ID: 1701664-14 TRUAX-05-SB03-110917-6-6.5 1.19, Description: TRUAX-05-SB03-110917-6-6.5



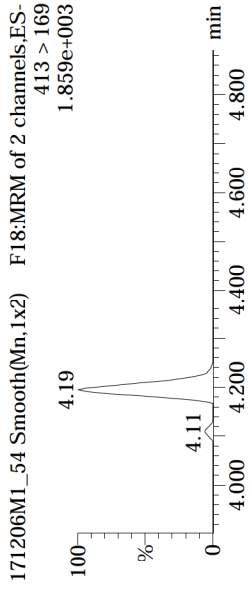
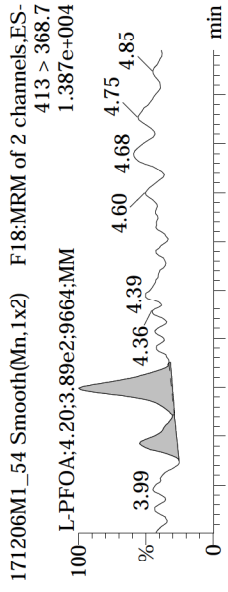
Dataset: U:\Q4.PRO\results\171206M1\171206M1-54.qld

Last Altered: Friday, December 08, 2017 14:48:58 Pacific Standard Time

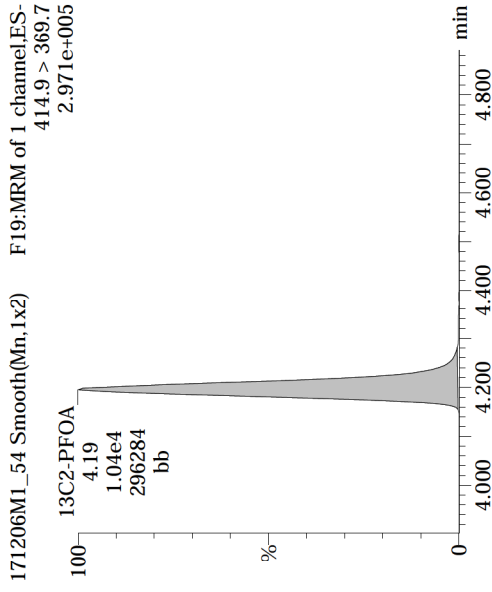
Printed: Friday, December 08, 2017 14:49:12 Pacific Standard Time

Name: 171206M1_54, Date: 07-Dec-2017, Time: 00:34:22, ID: 1701664-14 TRUAX-05-SB03-110917-6-6.5 1.19, Description: TRUAX-05-SB03-110917-6-6.5

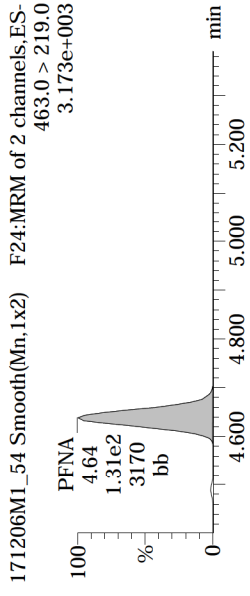
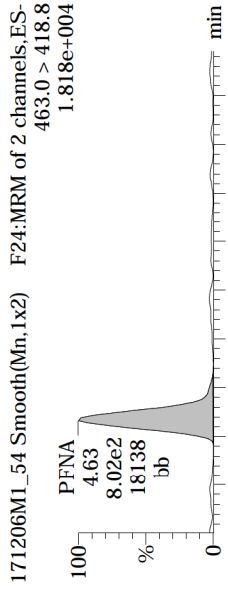
Total PFOA



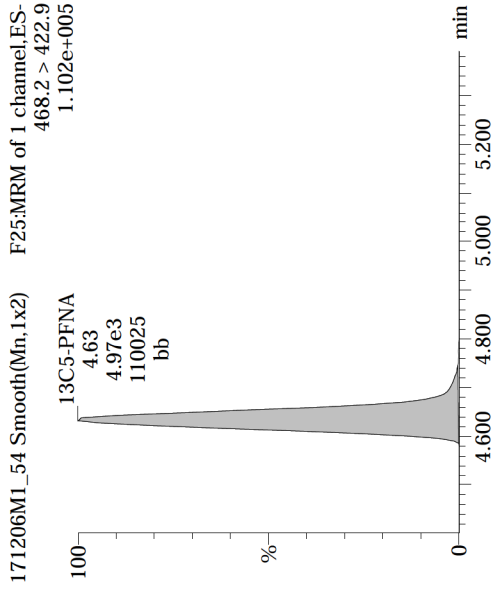
13C2-PFOA



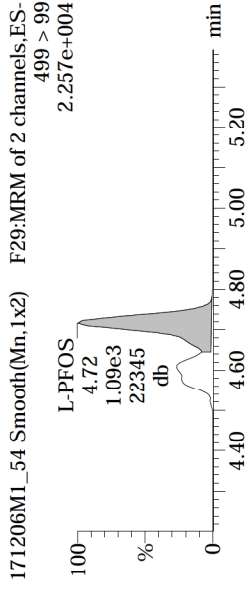
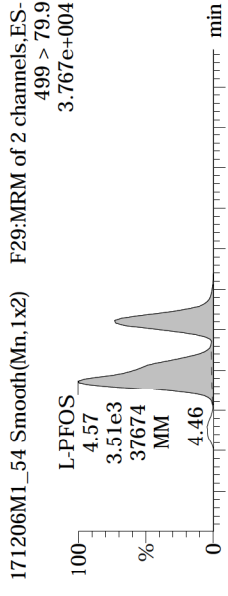
PFNA



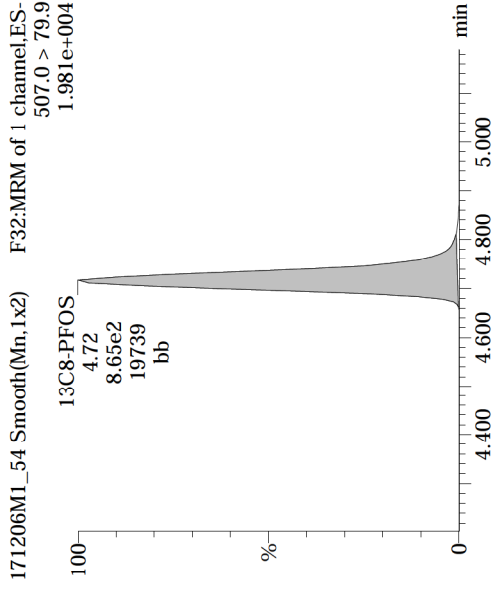
13C5-PFNA



Total PFOS




13C8-PFOS



Name: 171206M1_54, Date: 07-Dec-2017, Time: 00:34:22, ID: 1701664-14 TRUAX-05-SB03-110917-6-6.5 1.19, Description: TRUAX-05-SB03-110917-6-6.5

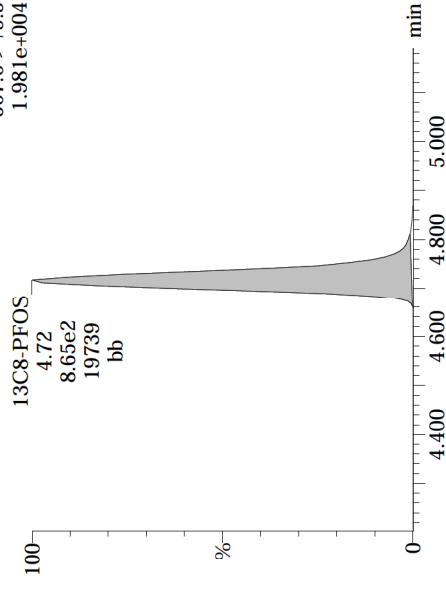
TCDA

171206M1_54 Smooth(Mn,1x2) F28:MRM of 3 channels,ES-498.3 > 106.9
1.000e-003



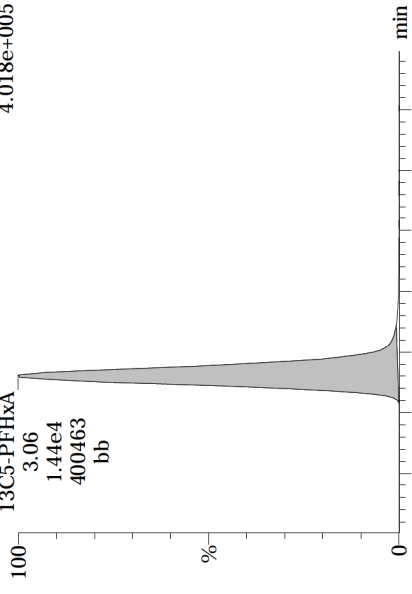
13C8-PFOS

171206M1_54 Smooth(Mn,1x2) F32:MRM of 1 channel,ES-507.0 > 79.9
1.981e+004



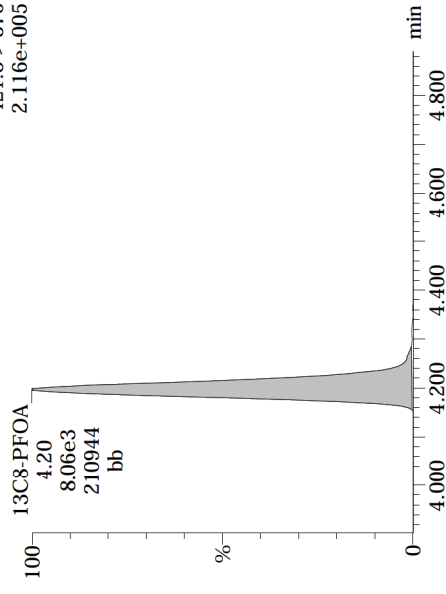
13C5-PFHxA

171206M1_54 Smooth(Mn,1x2) F10:MRM of 1 channel,ES-318 > 272.9
4.018e+005



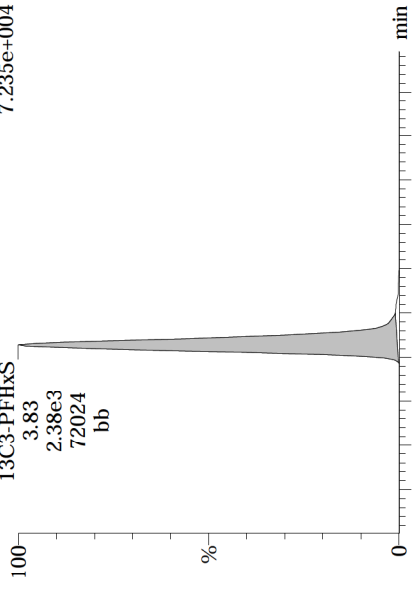
13C8-PFOA

171206M1_54 Smooth(Mn,1x2) F20:MRM of 1 channel,ES-421.3 > 376
2.116e+005



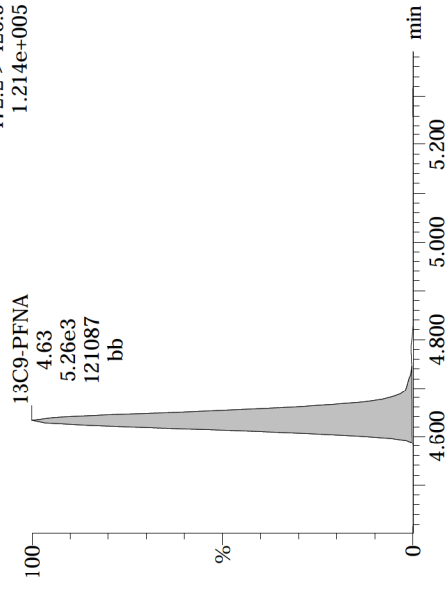
13C3-PFHxS

171206M1_54 Smooth(Mn,1x2) F16:MRM of 1 channel,ES-401.9 > 79.9
7.235e+004



13C9-PFNA

171206M1_54 Smooth(Mn,1x2) F26:MRM of 1 channel,ES-472.2 > 426.9
1.214e+005

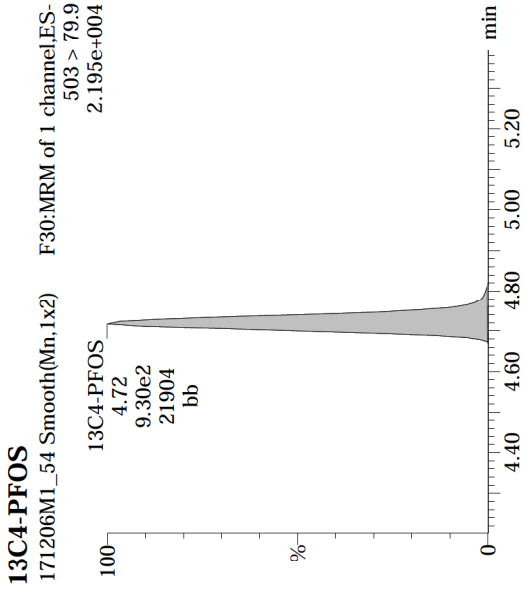


Dataset: U:\Q4.PRO\results\171206M1\171206M1-54.qld

Last Altered: Friday, December 08, 2017 14:48:58 Pacific Standard Time

Printed: Friday, December 08, 2017 14:49:12 Pacific Standard Time

Name: 171206M1_54, Date: 07-Dec-2017, Time: 00:34:22, ID: 1701664-14 TRUAX-05-SB03-110917-6-6.5 1.19, Description: TRUAX-05-SB03-110917-6-6.5



Dataset: U:\Q4.PRO\results\171206M1\171206M1-55.qld

Last Altered: Thursday, December 07, 2017 14:32:22 Pacific Standard Time

Printed: Friday, December 08, 2017 17:37:02 Pacific Standard Time

Method: U:\Q4.PRO\MethDB\PFAS_FULL_80C_120517_L9.mdb 07 Dec 2017 11:39:25

Calibration: U:\Q4.PRO\CurveDB\C18_VAL-PFAS_Q4_12-05-17_L9.cdb 06 Dec 2017 11:25:05

Name: 171206M1_55, Date: 07-Dec-2017, Time: 00:45:33, ID: 1701664-15 TRUAX-09-SB02-2-3 1.21, Description: TRUAX-09-SB02-2-3

	#	Name	Trace	Area	IS Area	Wt/Vol	RRF	Pred.RT	RT	y Axis Resp.	Conc.	%Rec
1	3	PFBS	299.0 > 79.7	1.51e0	7.10e2	1.0405		2.57	2.57	0.0266		
2	5	PFHpA	363.0 > 318.9		5.84e3	1.0405		4.03				
3	6	L-PFHxS	398.9 > 79.6	2.71e1	7.90e2	1.0405		4.19	3.83	0.429	0.163	
4	8	L-PFOA	413 > 368.7		7.58e3	1.0405		4.20				
5	10	PFNA	463.0 > 418.8		5.97e3	1.0405		4.63				
6	11	L-PFOS	499 > 79.9		1.46e3	1.0405		4.72				
7	15	13C3-PFBS	302. > 98.8	7.10e2	1.08e4	1.0405	0.097	2.57	2.57	0.821	8.15	67.8
8	16	13C2-PFHxA	315 > 269.8	2.75e3	1.08e4	1.0405	0.787	3.40	3.06	3.18	3.88	80.8
9	17	13C4-PFHpA	367.2 > 321.8	5.84e3	1.08e4	1.0405	0.620	4.03	3.68	6.75	10.5	87.1
10	18	18O2-PFHxS	403.0 > 102.6	7.90e2	2.66e3	1.0405	0.429	4.17	3.83	3.71	8.32	69.3
11	19	13C2-PFOA	414.9 > 369.7	7.58e3	8.71e3	1.0405	1.194	4.20	4.20	10.9	8.76	72.9
12	20	13C5-PFNA	468.2 > 422.9	5.97e3	7.77e3	1.0405	0.972	4.63	4.63	9.60	9.49	79.0
13	21	13C8-PFOS	507.0 > 79.9	1.46e3	2.14e3	1.0405	1.024	4.72	4.72	8.56	8.03	66.9
14	23	13C5-PFHxA	318 > 272.9	1.08e4	1.08e4	1.0405	1.000	3.40	3.06	12.5	12.0	100.0
15	24	13C3-PFHxS	401.9 > 79.9	2.66e3	2.66e3	1.0405	1.000	4.17	3.83	12.5	12.0	100.0
16	25	13C8-PFOA	421.3 > 376	8.71e3	8.71e3	1.0405	1.000	4.54	4.20	12.5	12.0	100.0
17	26	13C9-PFNA	472.2 > 426.9	7.77e3	7.77e3	1.0405	1.000	4.97	4.63	12.5	12.0	100.0
18	27	13C4-PFOS	503 > 79.9	2.14e3	2.14e3	1.0405	1.000	5.05	4.72	12.5	12.0	100.0
19	28	Total PFHxS	398.9 > 79.6	2.71e1	7.90e2	1.0405		4.17		0.429	0.163	
20	29	Total PFOA	413 > 368.7	0.00e0	7.58e3	1.0405		4.26		0.000		
21	30	Total PFOS	499 > 79.9	0.00e0	1.46e3	1.0405		4.77		0.000		

Dataset: U:\Q4.PRO\results\171206M1\171206M1-55.qld

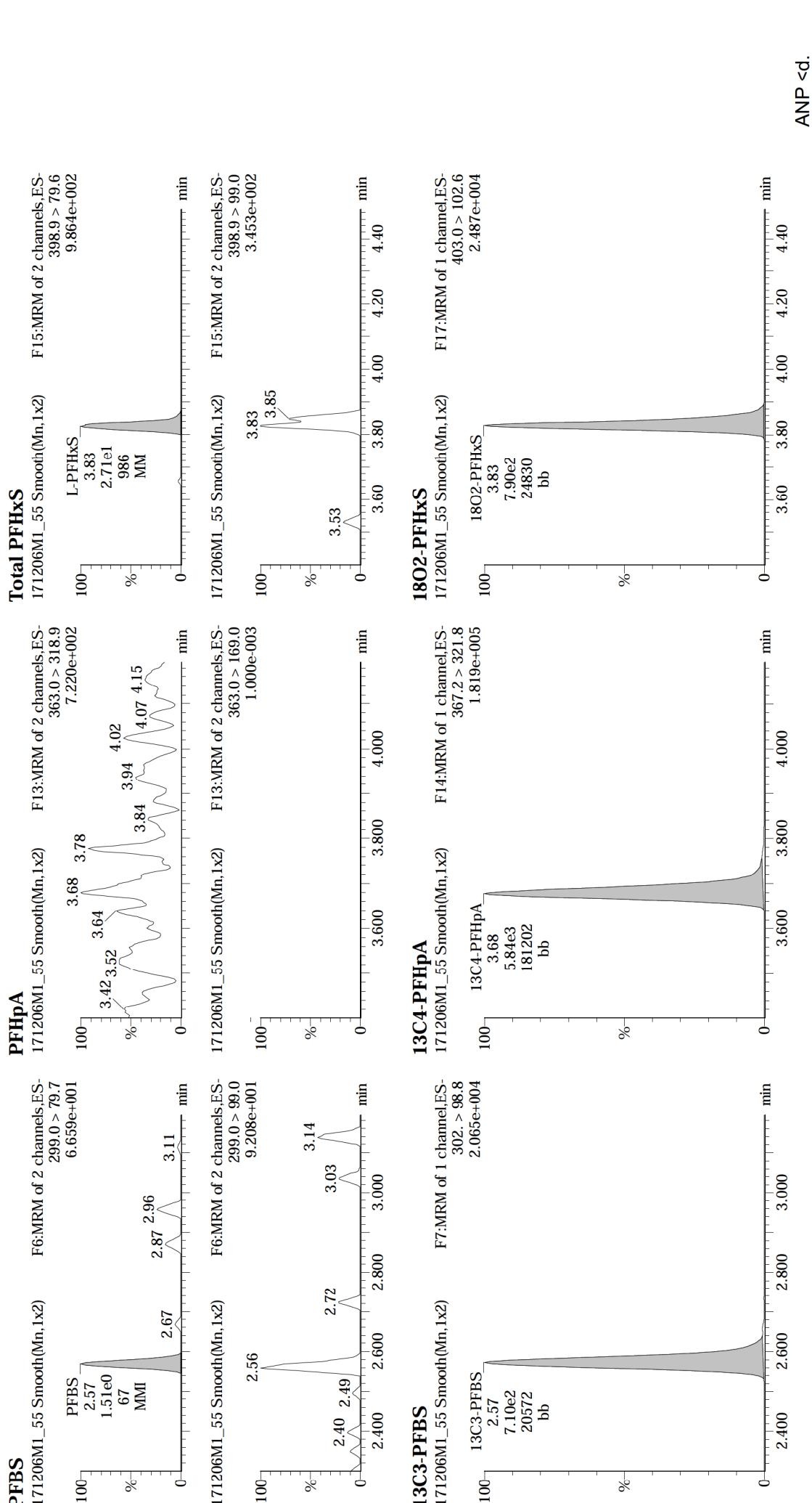
Last Altered: Thursday, December 07, 2017 14:32:22 Pacific Standard Time

Printed: Friday, December 08, 2017 17:37:02 Pacific Standard Time

Method: U:\Q4.PRO\MethDB\PFAS_FULL_80C_120517_L9.mdb 07 Dec 2017 11:39:25

Calibration: U:\Q4.PRO\CurveDB\C18_VAL-PFAS_Q4_12-05-17_L9.cdb 06 Dec 2017 11:25:05

Name: 171206M1_55, Date: 07-Dec-2017, Time: 00:45:33, ID: 1701664-15 TRUAX-09-SB02-2-3 1.21, Description: TRUAX-09-SB02-2-3

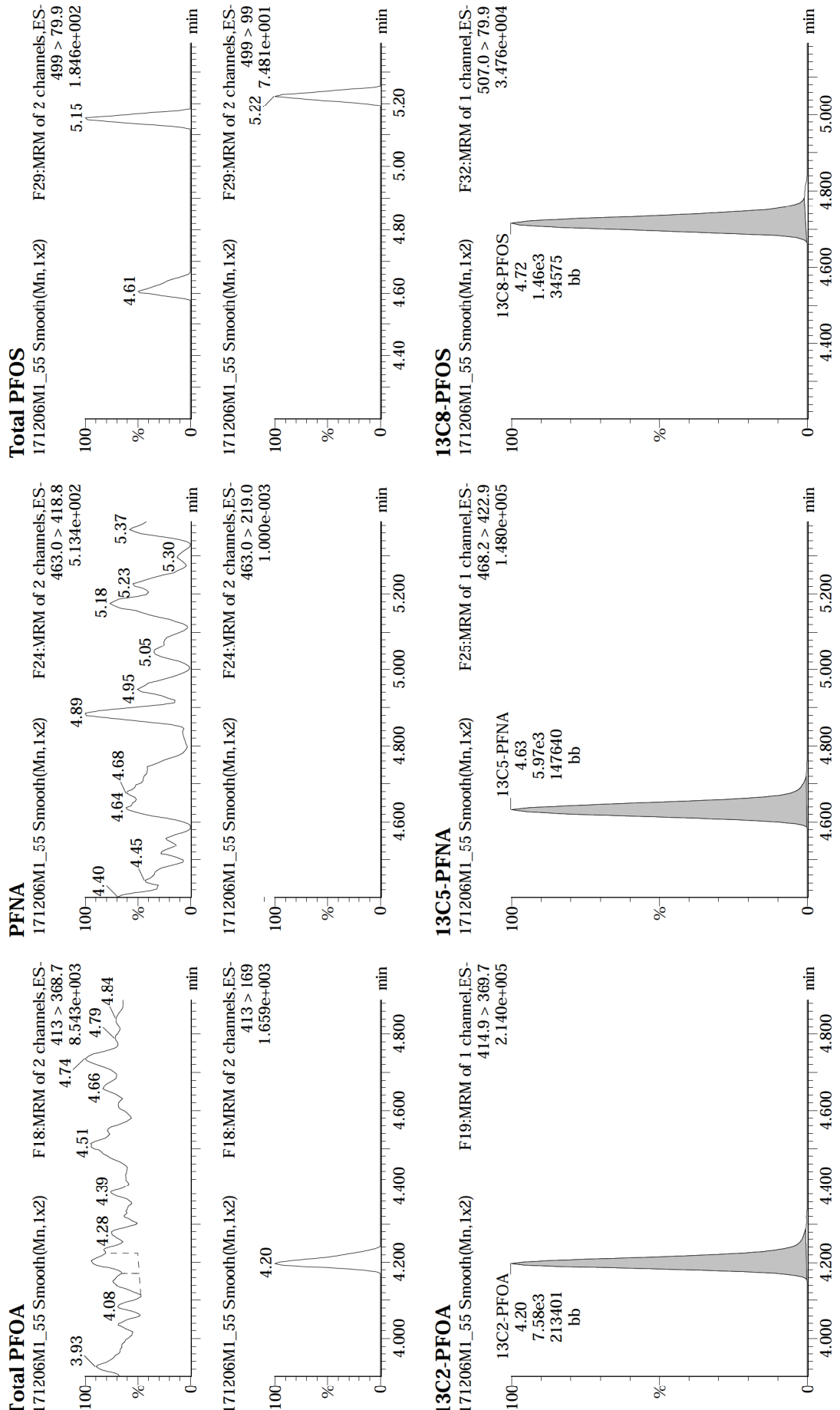


Dataset: U:\Q4.PRO\results\171206M1\171206M1-55.qld

Last Altered: Thursday, December 07, 2017 14:32:22 Pacific Standard Time

Printed: Friday, December 08, 2017 17:37:02 Pacific Standard Time

Name: 171206M1_55, Date: 07-Dec-2017, Time: 00:45:33, ID: 1701664-15 TRUAX-09-SB02-2-3 1.21, Description: TRUAX-09-SB02-2-3

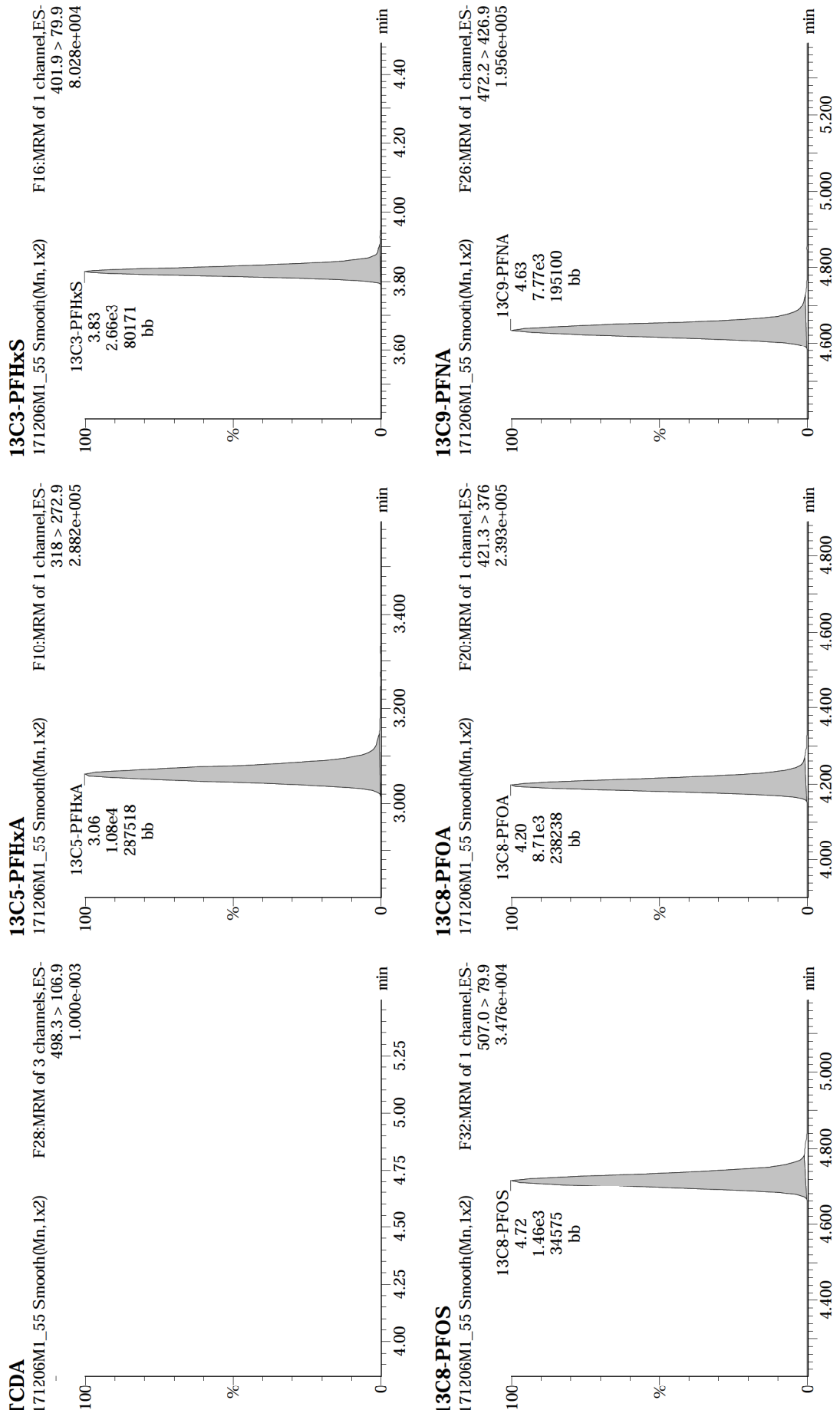


Dataset: U:\Q4.PRO\results\171206M1\171206M1-55.qld

Last Altered: Thursday, December 07, 2017 14:32:22 Pacific Standard Time

Printed: Friday, December 08, 2017 17:37:02 Pacific Standard Time

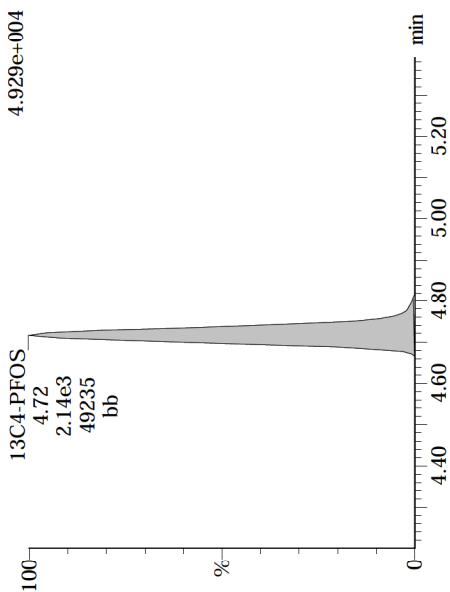
Name: 171206M1_55, Date: 07-Dec-2017, Time: 00:45:33, ID: 1701664-15 TRUAX-09-SB02-2-3 1.21, Description: TRUAX-09-SB02-2-3



Name: 171206M1_55, Date: 07-Dec-2017, Time: 00:45:33, ID: 1701664-15 TRUAX-09-SB02-2-3 1.21, Description: TRUAX-09-SB02-2-3

13C4-PFOS

171206M1_55 Smooth(Mn,1x2) F30:MRM of 1 channel,ES-
503 > 79.9
4.929e+004



Dataset: U:\Q4.PRO\results\171206M1\171206M1-56.qld

Last Altered: Friday, December 08, 2017 14:56:16 Pacific Standard Time

Printed: Friday, December 08, 2017 14:57:06 Pacific Standard Time

Method: U:\Q4.PRO\MethDB\PFAS_FULL_80C_120517_L9.mdb 08 Dec 2017 09:26:20

Calibration: U:\Q4.PRO\CurveDB\C18_VAL-PFAS_Q4_12-5-17_L9.cdb 06 Dec 2017 11:25:05

Name: 171206M1_56, Date: 07-Dec-2017, Time: 00:56:44, ID: 1701664-16 TRUAX-09-SB02-110817-8-9 1.05, Description: TRUAX-09-SB02-110817-8-9

	# Name	Trace	Area	IS Area	Wt./Vol.	RRF	Pred.RT	RT	y Axis Resp.	Conc.	%Rec
1	3 PFBS	299.0 > 79.7		9.77e2	0.9991		2.55				
2	5 PFHpA	363.0 > 318.9		8.77e3	0.9991		3.65				
3	6 L-PFHxS	398.9 > 79.6	1.56e1	1.09e3	0.9991		3.81	3.83	0.179	0.0587	
4	8 L-PFOA	413 > 368.7		9.94e3	0.9991		4.17				
5	10 PFNA	463.0 > 418.8		6.77e3	0.9991		4.61				
6	11 L-PFOS	499 > 79.9		1.77e3	0.9991		4.69				
7	13 13C3-PFBA	216.1 > 171.8	7.32e3	9.55e3	0.9991	0.913	1.34	1.36	9.58	10.5	83.9
8	14 13C3-PFPeA	266. > 221.8	1.06e4	1.30e4	0.9991	0.790	2.28	2.30	10.3	13.0	103.8
9	15 13C3-PFBS	302. > 98.8	9.77e2	1.30e4	0.9991	0.097	2.55	2.57	0.942	9.73	77.8
10	16 13C2-PFHxA	315 > 269.8	4.67e3	1.30e4	0.9991	0.787	3.04	3.06	4.50	5.72	114.3
11	17 13C4-PFHpA	367.2 > 321.8	8.77e3	1.30e4	0.9991	0.620	3.65	3.68	8.45	13.6	109.0
12	18 18O2-PFHxS	403.0 > 102.6	1.09e3	2.67e3	0.9991	0.429	3.81	3.83	5.10	11.9	95.2
13	19 13C2-PFOA	414.9 > 369.7	9.94e3	9.10e3	0.9991	1.194	4.17	4.20	13.6	11.4	91.4
14	20 13C5-PFNA	468.2 > 422.9	6.77e3	9.41e3	0.9991	0.972	4.61	4.64	9.00	9.26	74.0
15	21 13C8-PFOS	507.0 > 79.9	1.77e3	1.36e3	0.9991	1.024	4.69	4.72	16.3	15.9	127.2
16	22 13C4-PFBA	217. > 171.8	9.55e3	9.55e3	0.9991	1.000	1.33	1.36	12.5	12.5	100.0
17	23 13C5-PFHxA	318 > 272.9	1.30e4	1.30e4	0.9991	1.000	3.04	3.06	12.5	12.5	100.0
18	24 13C3-PFHxS	401.9 > 79.9	2.67e3	2.67e3	0.9991	1.000	3.81	3.83	12.5	12.5	100.0
19	25 13C8-PFOA	421.3 > 376	9.10e3	9.10e3	0.9991	1.000	4.17	4.20	12.5	12.5	100.0
20	26 13C9-PFNA	472.2 > 426.9	9.41e3	9.41e3	0.9991	1.000	4.61	4.63	12.5	12.5	100.0
21	27 13C4-PFOS	503 > 79.9	1.36e3	1.36e3	0.9991	1.000	4.69	4.72	12.5	12.5	100.0
22	28 Total PFHxS	398.9 > 79.6	3.12e1	1.09e3	0.9991		3.81		0.179	0.0587	
23	29 Total PFOA	413 > 368.7	0.00e0	9.94e3	0.9991		4.17		0.000		
24	30 Total PFOS	499 > 79.9	0.00e0	1.77e3	0.9991		4.69		0.000		

Dataset: U:\Q4.PRO\results\171206M1\171206M1-56.qld

Last Altered: Friday, December 08, 2017 14:56:16 Pacific Standard Time



Printed: Friday, December 08, 2017 14:57:06 Pacific Standard Time

Method: U:\Q4.PRO\MethDB\PFAS_FULL_80C_120517_L9.mdb 08 Dec 2017 09:26:20

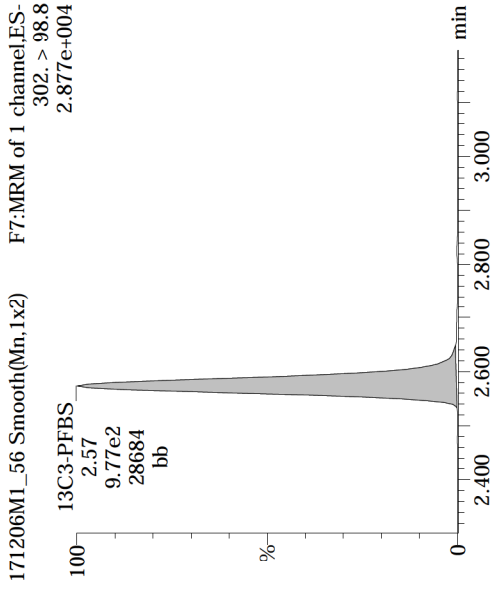
Calibration: U:\Q4.PRO\CurveDB\C18_VAL-PFAS_Q4_12-5-17_L9.cdb 06 Dec 2017 11:25:05

Name: 171206M1_56, Date: 07-Dec-2017, Time: 00:56:44, ID: 1701664-16 TRUAX-09-SB02-110817-8-9 1.05, Description: TRUAX-09-SB02-110817-8-9


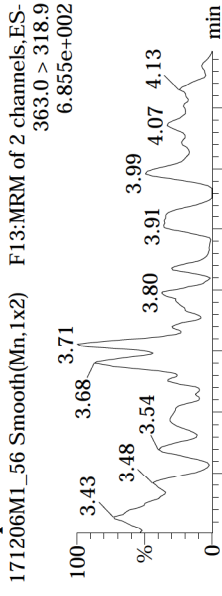
PFBS



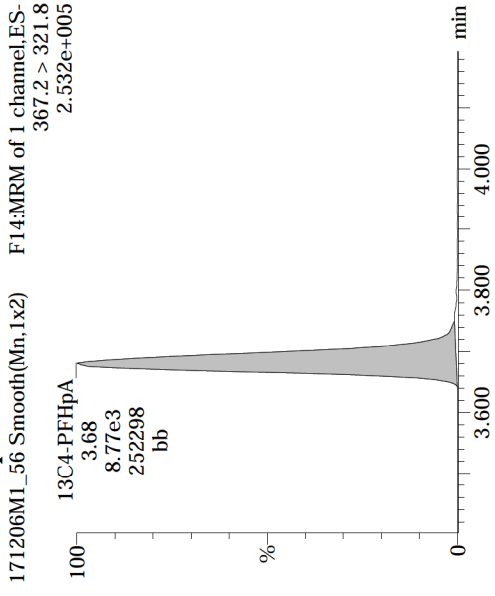
13C3-PFBS



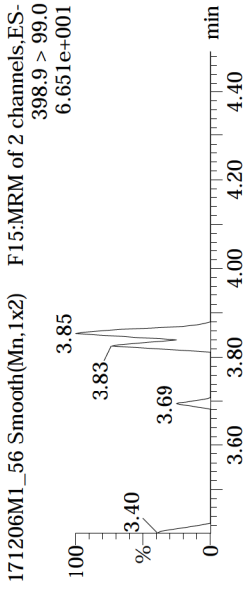
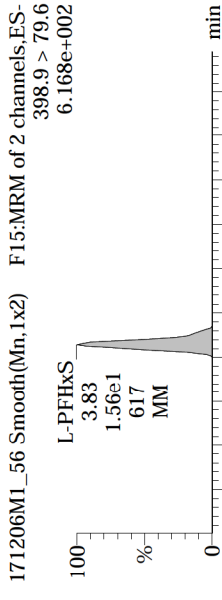
PFHpA



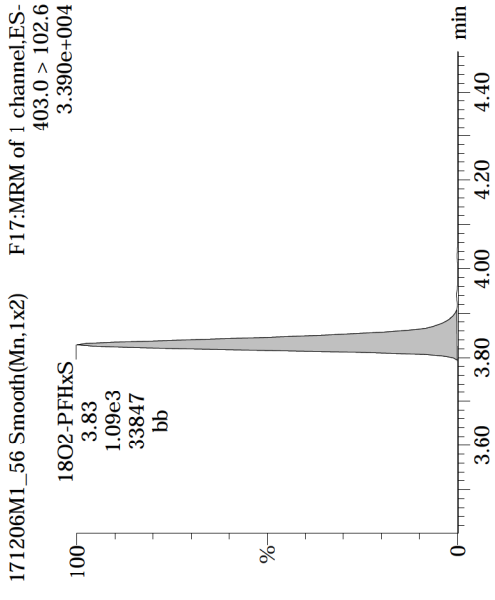
13C4-PFHpA



Total PFHxS



18O2-PFHxS



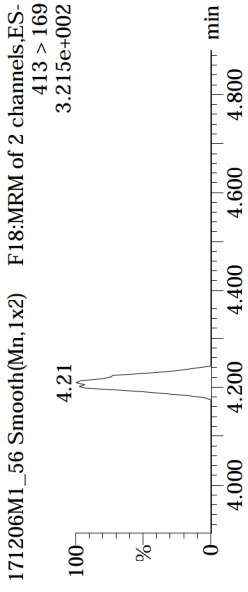
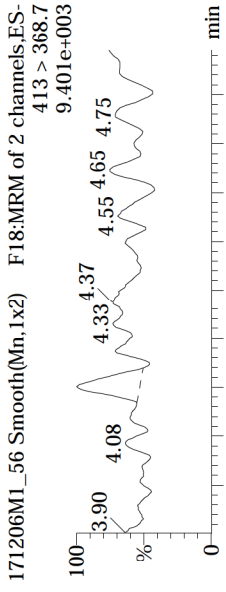
Dataset: U:\Q4.PRO\results\171206M1\171206M1-56.qld

Last Altered: Friday, December 08, 2017 14:56:16 Pacific Standard Time

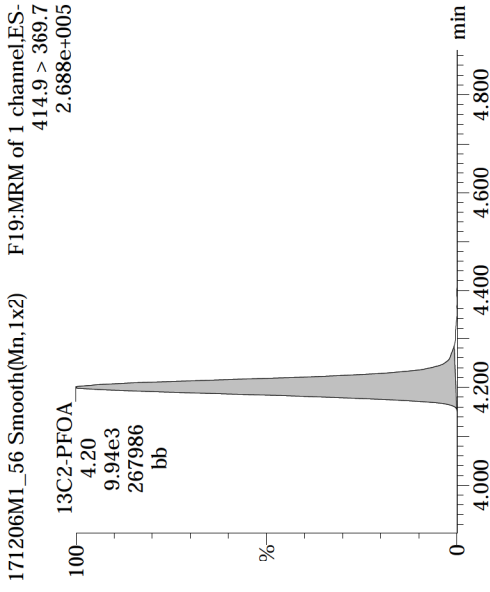
Printed: Friday, December 08, 2017 14:57:06 Pacific Standard Time

Name: 171206M1_56, Date: 07-Dec-2017, Time: 00:56:44, ID: 1701664-16 TRUAX-09-SB02-110817-8-9 1.05, Description: TRUAX-09-SB02-110817-8-9


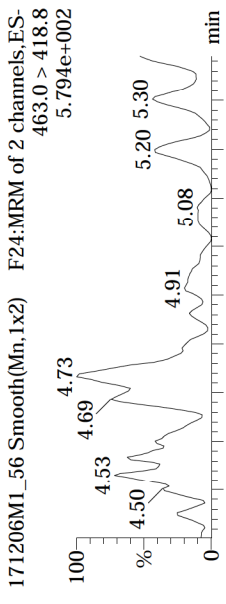
Total PFOA



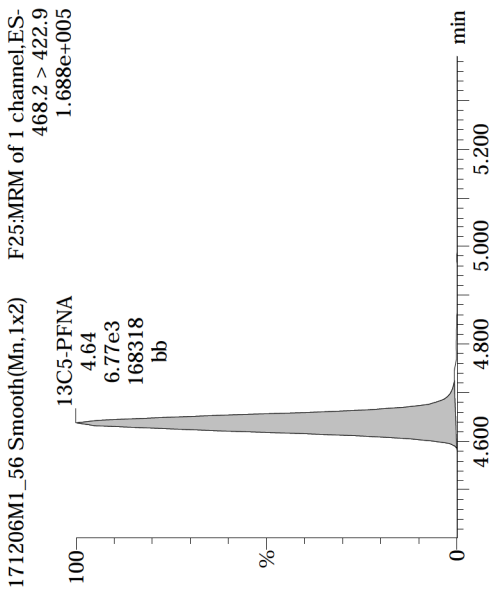
13C2-PFOA




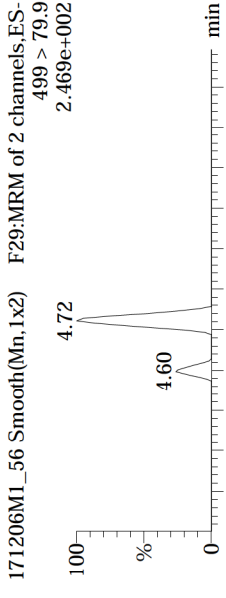
PFNA



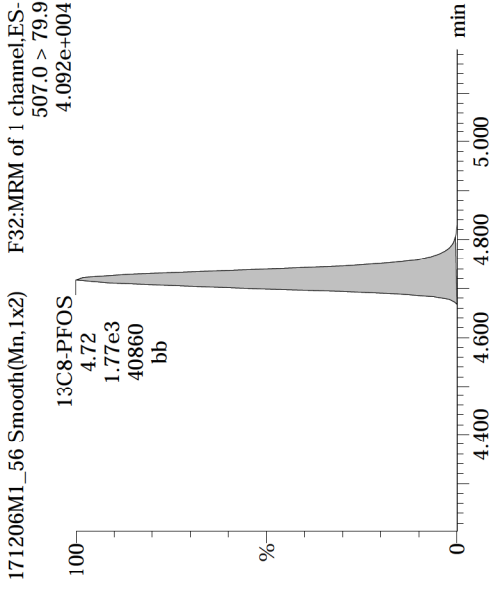
13C5-PFNA



Total PFOS



13C8-PFOS



Dataset: U:\Q4.PRO\results\171206M1\171206M1-56.qld


Last Altered: Friday, December 08, 2017 14:56:16 Pacific Standard Time

Printed: Friday, December 08, 2017 14:57:06 Pacific Standard Time

Name: 171206M1_56, Date: 07-Dec-2017, Time: 00:56:44, ID: 1701664-16 TRUAX-09-SB02-110817-8-9 1.05, Description: TRUAX-09-SB02-110817-8-9

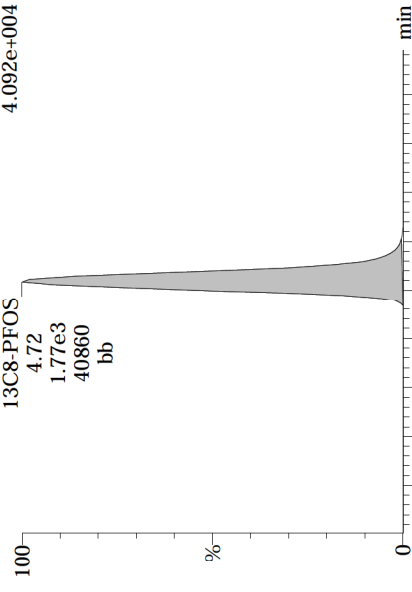
TCDA

171206M1_56 Smooth(Mn,1x2) F28:MRM of 3 channels,ES-498.3 > 106.9 1.000e-003



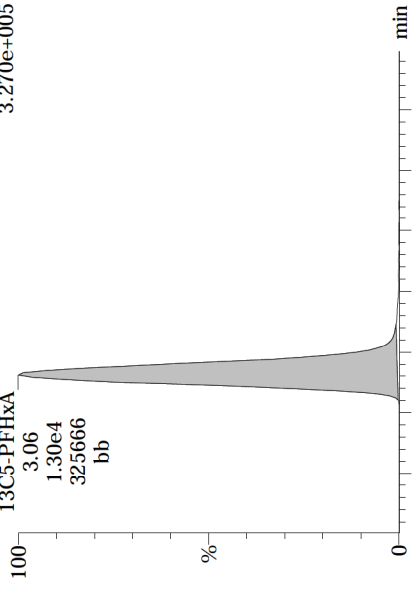
13C8-PFOS

171206M1_56 Smooth(Mn,1x2) F32:MRM of 1 channel,ES-507.0 > 79.9 4.092e+004



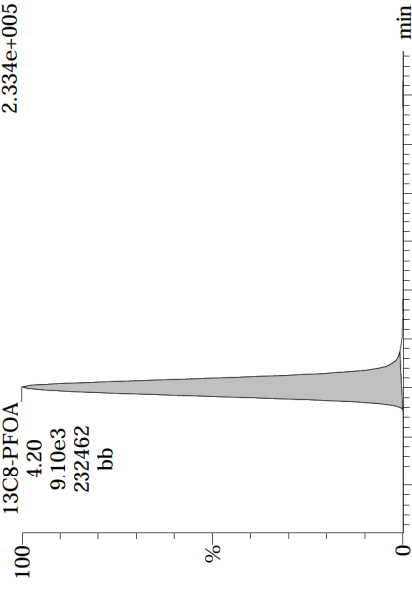
13C5-PFHxA

171206M1_56 Smooth(Mn,1x2) F10:MRM of 1 channel,ES-318 > 272.9 3.270e+005



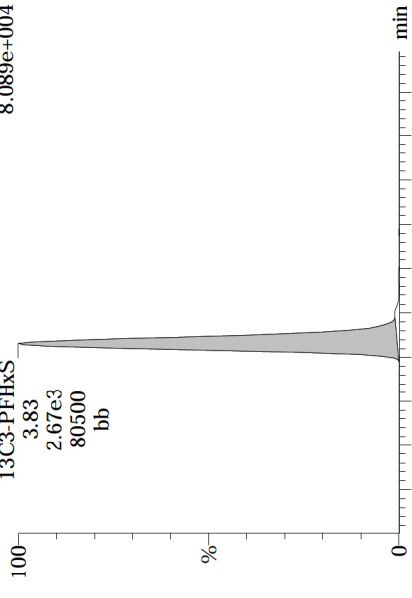
13C8-PFOA

171206M1_56 Smooth(Mn,1x2) F20:MRM of 1 channel,ES-421.3 > 376 2.334e+005



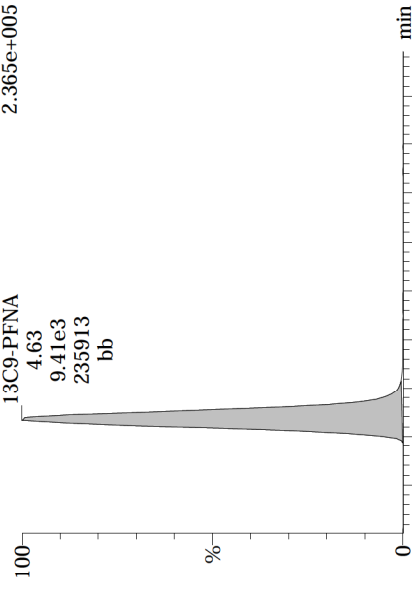
13C3-PFHxS

171206M1_56 Smooth(Mn,1x2) F16:MRM of 1 channel,ES-401.9 > 79.9 8.089e+004



13C9-PFNA

171206M1_56 Smooth(Mn,1x2) F26:MRM of 1 channel,ES-472.2 > 426.9 2.365e+005

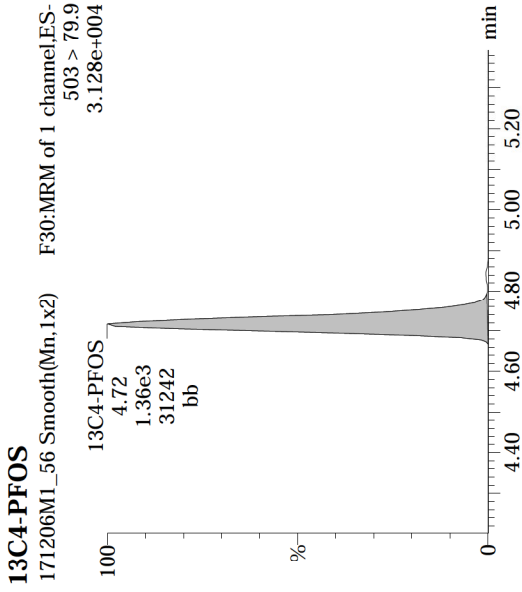


Dataset: U:\Q4.PRO\results\171206M1\171206M1-56.qld

Last Altered: Friday, December 08, 2017 14:56:16 Pacific Standard Time

Printed: Friday, December 08, 2017 14:57:06 Pacific Standard Time

Name: 171206M1_56, Date: 07-Dec-2017, Time: 00:56:44, ID: 1701664-16 TRUAX-09-SB02-110817-8-9 1.05, Description: TRUAX-09-SB02-110817-8-9



**INJECTION INTERNAL STANDARD (IIS) AREAS,
INSTRUMENT BLANKS (IB)
AND
CONTINUING CALIBRATION VERIFICATIONS CCV)**

Dataset: Untitled

Last Altered: Thursday, December 07, 2017 10:02:24 Pacific Standard Time

Printed: Thursday, December 07, 2017 10:04:14 Pacific Standard Time

Method: U:\Q4.PRO\MethDB\PFAS_RS-12-5-17_L9.mdb 06 Dec 2017 12:28:39

Calibration: 07 Dec 2017 10:02:24

Name: 171206M1_1, Date: 06-Dec-2017, Time: 14:41:35, ID: ST171206M1-1 PFC CS0 17L0506, Description: PFC CS0 17L0506

	# Name	ID	Area	%Rec	Area Out
1	1 13C4-PFBA	ST171206M1-1 PFC CS0 17L0506	8.01e3	100.0	NO
2	2 13C5-PFHxA	ST171206M1-1 PFC CS0 17L0506	1.85e4	100.0	NO
3	3 13C3-PFHxS	ST171206M1-1 PFC CS0 17L0506	3.25e3	100.0	NO
4	4 13C8-PFOA	ST171206M1-1 PFC CS0 17L0506	1.09e4	100.0	NO
5	5 13C9-PFNA	ST171206M1-1 PFC CS0 17L0506	1.48e4	100.0	NO
6	6 13C4-PFOS	ST171206M1-1 PFC CS0 17L0506	3.36e3	100.0	NO

Name: 171206M1_2, Date: 06-Dec-2017, Time: 14:52:47, ID: B7L0008-BS1 OPR 1, Description: OPR

	# Name	ID	Area	%Rec	Area Out
1	1 13C4-PFBA	B7L0008-BS1 OPR 1	9.01e3	112.5	NO
2	2 13C5-PFHxA	B7L0008-BS1 OPR 1	1.31e4	70.5	NO
3	3 13C3-PFHxS	B7L0008-BS1 OPR 1	2.39e3	73.6	NO
4	4 13C8-PFOA	B7L0008-BS1 OPR 1	8.15e3	74.5	NO
5	5 13C9-PFNA	B7L0008-BS1 OPR 1	1.05e4	71.0	NO
6	6 13C4-PFOS	B7L0008-BS1 OPR 1	2.31e3	68.7	NO

Name: 171206M1_3, Date: 06-Dec-2017, Time: 15:03:57, ID: IPA, Description: IPA

	# Name	ID	Area	%Rec	Area Out
1	1 13C4-PFBA	IPA			NO
2	2 13C5-PFHxA	IPA			NO
3	3 13C3-PFHxS	IPA			NO
4	4 13C8-PFOA	IPA			NO
5	5 13C9-PFNA	IPA			NO
6	6 13C4-PFOS	IPA			NO

Name: 171206M1_4, Date: 06-Dec-2017, Time: 15:15:08, ID: B7L0008-BLK1 Method Blank 1, Description: Method Blank

	# Name	ID	Area	%Rec	Area Out
1	1 13C4-PFBA	B7L0008-BLK1 Method Blank 1	9.03e3	112.7	NO
2	2 13C5-PFHxA	B7L0008-BLK1 Method Blank 1	1.36e4	73.5	NO
3	3 13C3-PFHxS	B7L0008-BLK1 Method Blank 1	2.51e3	77.4	NO
4	4 13C8-PFOA	B7L0008-BLK1 Method Blank 1	8.80e3	80.4	NO
5	5 13C9-PFNA	B7L0008-BLK1 Method Blank 1	1.13e4	75.9	NO
6	6 13C4-PFOS	B7L0008-BLK1 Method Blank 1	2.16e3	64.3	NO

Name: 171206M1_5, Date: 06-Dec-2017, Time: 15:26:19, ID: B7L0008-MS1 Matrix Spike 1.13, Description: Matrix Spike

	# Name	ID	Area	%Rec	Area Out
1	1 13C4-PFBA	B7L0008-MS1 Matrix Spike 1.13	9.48e3	118.3	NO
2	2 13C5-PFHxA	B7L0008-MS1 Matrix Spike 1.13	1.34e4	72.1	NO
3	3 13C3-PFHxS	B7L0008-MS1 Matrix Spike 1.13	2.82e3	86.9	NO
4	4 13C8-PFOA	B7L0008-MS1 Matrix Spike 1.13	8.99e3	82.1	NO

Dataset: Untitled

Last Altered: Thursday, December 07, 2017 10:02:24 Pacific Standard Time

Printed: Thursday, December 07, 2017 10:04:14 Pacific Standard Time

Name: 171206M1_5, Date: 06-Dec-2017, Time: 15:26:19, ID: B7L0008-MS1 Matrix Spike 1.13, Description: Matrix Spike

	# Name	ID	Area	%Rec	Area Out
5	5 13C9-PFNA	B7L0008-MS1 Matrix Spike 1.13	9.70e3	65.5	NO
6	6 13C4-PFOS	B7L0008-MS1 Matrix Spike 1.13	2.26e3	67.3	NO

Name: 171206M1_6, Date: 06-Dec-2017, Time: 15:37:29, ID: B7L0008-MSD1 Matrix Spike Dup 1.09, Description: Matrix Spike Dup

	# Name	ID	Area	%Rec	Area Out
1	1 13C4-PFBA	B7L0008-MSD1 Matrix Spike Dup 1.09	9.67e3	120.7	NO
2	2 13C5-PFHxA	B7L0008-MSD1 Matrix Spike Dup 1.09	1.55e4	83.5	NO
3	3 13C3-PFHxS	B7L0008-MSD1 Matrix Spike Dup 1.09	2.90e3	89.3	NO
4	4 13C8-PFOA	B7L0008-MSD1 Matrix Spike Dup 1.09	1.03e4	93.8	NO
5	5 13C9-PFNA	B7L0008-MSD1 Matrix Spike Dup 1.09	9.10e3	61.4	NO
6	6 13C4-PFOS	B7L0008-MSD1 Matrix Spike Dup 1.09	2.51e3	74.9	NO

Name: 171206M1_7, Date: 06-Dec-2017, Time: 15:48:40, ID: 1701665-01 TRUAX-01-SB01-110817-0.5-1 1.28, Description: TRUAX-01-SB01-110817-0.5-1

	# Name	ID	Area	%Rec	Area Out
1	1 13C4-PFBA	1701665-01 TRUAX-01-SB01-110817-0...	8.08e3	100.8	NO
2	2 13C5-PFHxA	1701665-01 TRUAX-01-SB01-110817-0...	1.24e4	67.0	NO
3	3 13C3-PFHxS	1701665-01 TRUAX-01-SB01-110817-0...	2.71e3	83.5	NO
4	4 13C8-PFOA	1701665-01 TRUAX-01-SB01-110817-0...	8.13e3	74.3	NO
5	5 13C9-PFNA	1701665-01 TRUAX-01-SB01-110817-0...	9.87e3	66.6	NO
6	6 13C4-PFOS	1701665-01 TRUAX-01-SB01-110817-0...	1.53e3	45.5	YES

Name: 171206M1_8, Date: 06-Dec-2017, Time: 15:59:51, ID: 1701665-02 TRUAX-DUP4-110817 1.14, Description: TRUAX-DUP4-110817

	# Name	ID	Area	%Rec	Area Out
1	1 13C4-PFBA	1701665-02 TRUAX-DUP4-110817 1.14	8.24e3	102.8	NO
2	2 13C5-PFHxA	1701665-02 TRUAX-DUP4-110817 1.14	1.17e4	63.4	NO
3	3 13C3-PFHxS	1701665-02 TRUAX-DUP4-110817 1.14	2.53e3	77.9	NO
4	4 13C8-PFOA	1701665-02 TRUAX-DUP4-110817 1.14	1.05e4	95.5	NO
5	5 13C9-PFNA	1701665-02 TRUAX-DUP4-110817 1.14	9.54e3	64.4	NO
6	6 13C4-PFOS	1701665-02 TRUAX-DUP4-110817 1.14	2.43e3	72.2	NO

Name: 171206M1_9, Date: 06-Dec-2017, Time: 16:11:05, ID: 1701665-03 TRUAX-01-SB01-110817-4.5-5 1.21, Description: TRUAX-01-SB01-110817-4.5-5

	# Name	ID	Area	%Rec	Area Out
1	1 13C4-PFBA	1701665-03 TRUAX-01-SB01-110817-4...	9.34e3	116.6	NO
2	2 13C5-PFHxA	1701665-03 TRUAX-01-SB01-110817-4...	1.33e4	72.0	NO
3	3 13C3-PFHxS	1701665-03 TRUAX-01-SB01-110817-4...	2.78e3	85.5	NO
4	4 13C8-PFOA	1701665-03 TRUAX-01-SB01-110817-4...	1.04e4	95.4	NO
5	5 13C9-PFNA	1701665-03 TRUAX-01-SB01-110817-4...	9.42e3	63.6	NO
6	6 13C4-PFOS	1701665-03 TRUAX-01-SB01-110817-4...	1.93e3	57.5	NO

Dataset: Untitled

Last Altered: Thursday, December 07, 2017 10:02:24 Pacific Standard Time

Printed: Thursday, December 07, 2017 10:04:14 Pacific Standard Time

Name: 171206M1_10, Date: 06-Dec-2017, Time: 16:22:14, ID: 1701665-04 TRUAX-01-SB03-110817-0.5-1 1.16,
Description: TRUAX-01-SB03-110817-0.5-1

	#	Name	ID	Area	%Rec	Area Out
1	1	13C4-PFBA	1701665-04 TRUAX-01-SB03-110817-0...	9.07e3	113.2	NO
2	2	13C5-PFHxA	1701665-04 TRUAX-01-SB03-110817-0...	1.29e4	69.7	NO
3	3	13C3-PFHxS	1701665-04 TRUAX-01-SB03-110817-0...	2.57e3	79.0	NO
4	4	13C8-PFOA	1701665-04 TRUAX-01-SB03-110817-0...	8.61e3	78.7	NO
5	5	13C9-PFNA	1701665-04 TRUAX-01-SB03-110817-0...	1.29e4	86.9	NO
6	6	13C4-PFOS	1701665-04 TRUAX-01-SB03-110817-0...	2.11e3	62.7	NO

Name: 171206M1_11, Date: 06-Dec-2017, Time: 16:33:25, ID: 1701665-05 TRUAX-01-SB03-110817-4-4.5 1.11,
Description: TRUAX-01-SB03-110817-4-4.5

	#	Name	ID	Area	%Rec	Area Out
1	1	13C4-PFBA	1701665-05 TRUAX-01-SB03-110817-4...	9.02e3	112.6	NO
2	2	13C5-PFHxA	1701665-05 TRUAX-01-SB03-110817-4...	1.34e4	72.1	NO
3	3	13C3-PFHxS	1701665-05 TRUAX-01-SB03-110817-4...	2.54e3	78.2	NO
4	4	13C8-PFOA	1701665-05 TRUAX-01-SB03-110817-4...	9.51e3	86.9	NO
5	5	13C9-PFNA	1701665-05 TRUAX-01-SB03-110817-4...	9.25e3	62.4	NO
6	6	13C4-PFOS	1701665-05 TRUAX-01-SB03-110817-4...	1.44e3	43.0	YES

Name: 171206M1_12, Date: 06-Dec-2017, Time: 16:44:36, ID: 1701665-06 TRUAX-01-SB02-110817-0.5-1 1.1,
Description: TRUAX-01-SB02-110817-0.5-1

	#	Name	ID	Area	%Rec	Area Out
1	1	13C4-PFBA	1701665-06 TRUAX-01-SB02-110817-0...	9.41e3	117.4	NO
2	2	13C5-PFHxA	1701665-06 TRUAX-01-SB02-110817-0...	1.42e4	76.4	NO
3	3	13C3-PFHxS	1701665-06 TRUAX-01-SB02-110817-0...	2.86e3	88.2	NO
4	4	13C8-PFOA	1701665-06 TRUAX-01-SB02-110817-0...	1.03e4	94.5	NO
5	5	13C9-PFNA	1701665-06 TRUAX-01-SB02-110817-0...	8.48e3	57.2	NO
6	6	13C4-PFOS	1701665-06 TRUAX-01-SB02-110817-0...	2.33e3	69.4	NO

Name: 171206M1_13, Date: 06-Dec-2017, Time: 16:55:47, ID: 1701665-07 TRUAX-01-SB02-110817-4.5-5 1.04,
Description: TRUAX-01-SB02-110817-4.5-5

	#	Name	ID	Area	%Rec	Area Out
1	1	13C4-PFBA	1701665-07 TRUAX-01-SB02-110817-4...	9.39e3	117.1	NO
2	2	13C5-PFHxA	1701665-07 TRUAX-01-SB02-110817-4...	1.36e4	73.5	NO
3	3	13C3-PFHxS	1701665-07 TRUAX-01-SB02-110817-4...	2.61e3	80.5	NO
4	4	13C8-PFOA	1701665-07 TRUAX-01-SB02-110817-4...	9.27e3	84.7	NO
5	5	13C9-PFNA	1701665-07 TRUAX-01-SB02-110817-4...	1.01e4	67.9	NO
6	6	13C4-PFOS	1701665-07 TRUAX-01-SB02-110817-4...	2.70e3	80.4	NO

Name: 171206M1_14, Date: 06-Dec-2017, Time: 17:06:57, ID: 1701665-08 TRUAX-03-SB03-0.5-1 1.24,
Description: TRUAX-03-SB03-0.5-1

	#	Name	ID	Area	%Rec	Area Out
1	1	13C4-PFBA	1701665-08 TRUAX-03-SB03-0.5-1 1.24	8.52e3	106.4	NO
2	2	13C5-PFHxA	1701665-08 TRUAX-03-SB03-0.5-1 1.24	1.25e4	67.3	NO
3	3	13C3-PFHxS	1701665-08 TRUAX-03-SB03-0.5-1 1.24	2.65e3	81.6	NO

Dataset: Untitled

Last Altered: Thursday, December 07, 2017 10:02:24 Pacific Standard Time

Printed: Thursday, December 07, 2017 10:04:14 Pacific Standard Time

Name: 171206M1_14, Date: 06-Dec-2017, Time: 17:06:57, ID: 1701665-08 TRUAX-03-SB03-0.5-1 1.24,
Description: TRUAX-03-SB03-0.5-1

	# Name	ID	Area	%Rec	Area Out
4	4 13C8-PFOA	1701665-08 TRUAX-03-SB03-0.5-1 1.24	9.68e3	88.5	NO
5	5 13C9-PFNA	1701665-08 TRUAX-03-SB03-0.5-1 1.24	9.95e3	67.2	NO
6	6 13C4-PFOS	1701665-08 TRUAX-03-SB03-0.5-1 1.24	2.46e3	73.2	NO

Name: 171206M1_15, Date: 06-Dec-2017, Time: 17:18:08, ID: 1701665-09 TRUAX-03-SB03-110817-5-5.5 1.23,
Description: TRUAX-03-SB03-110817-5-5.5

	# Name	ID	Area	%Rec	Area Out
1	1 13C4-PFBA	1701665-09 TRUAX-03-SB03-110817-5...	9.59e3	119.7	NO
2	2 13C5-PFHxA	1701665-09 TRUAX-03-SB03-110817-5...	1.33e4	72.0	NO
3	3 13C3-PFHxS	1701665-09 TRUAX-03-SB03-110817-5...	2.62e3	80.8	NO
4	4 13C8-PFOA	1701665-09 TRUAX-03-SB03-110817-5...	9.75e3	89.1	NO
5	5 13C9-PFNA	1701665-09 TRUAX-03-SB03-110817-5...	1.02e4	68.7	NO
6	6 13C4-PFOS	1701665-09 TRUAX-03-SB03-110817-5...	2.03e3	60.4	NO

Name: 171206M1_16, Date: 06-Dec-2017, Time: 17:29:19, ID: 1701665-10 TRUAX-03-SB01-110817-0.5-1 1.12,
Description: TRUAX-03-SB01-110817-0.5-1

	# Name	ID	Area	%Rec	Area Out
1	1 13C4-PFBA	1701665-10 TRUAX-03-SB01-110817-0...	9.19e3	114.7	NO
2	2 13C5-PFHxA	1701665-10 TRUAX-03-SB01-110817-0...	1.29e4	69.5	NO
3	3 13C3-PFHxS	1701665-10 TRUAX-03-SB01-110817-0...	2.42e3	74.6	NO
4	4 13C8-PFOA	1701665-10 TRUAX-03-SB01-110817-0...	9.94e3	90.8	NO
5	5 13C9-PFNA	1701665-10 TRUAX-03-SB01-110817-0...	1.08e4	72.7	NO
6	6 13C4-PFOS	1701665-10 TRUAX-03-SB01-110817-0...	2.68e3	79.8	NO

Name: 171206M1_17, Date: 06-Dec-2017, Time: 17:40:30, ID: IPA, Description: IPA

	# Name	ID	Area	%Rec	Area Out
1	1 13C4-PFBA	IPA			NO
2	2 13C5-PFHxA	IPA			NO
3	3 13C3-PFHxS	IPA			NO
4	4 13C8-PFOA	IPA			NO
5	5 13C9-PFNA	IPA			NO
6	6 13C4-PFOS	IPA			NO

Name: 171206M1_18, Date: 06-Dec-2017, Time: 17:51:40, ID: ST171206M1-2 PFC CS3 17L0509, Description: PFC CS3 17L0509

	# Name	ID	Area	%Rec	Area Out
1	1 13C4-PFBA	ST171206M1-2 PFC CS3 17L0509	1.19e4	148.9	NO
2	2 13C5-PFHxA	ST171206M1-2 PFC CS3 17L0509	1.69e4	91.0	NO
3	3 13C3-PFHxS	ST171206M1-2 PFC CS3 17L0509	2.99e3	92.0	NO
4	4 13C8-PFOA	ST171206M1-2 PFC CS3 17L0509	1.17e4	106.9	NO
5	5 13C9-PFNA	ST171206M1-2 PFC CS3 17L0509	1.37e4	92.6	NO
6	6 13C4-PFOS	ST171206M1-2 PFC CS3 17L0509	3.73e3	111.0	NO

Dataset: Untitled

Last Altered: Thursday, December 07, 2017 10:02:24 Pacific Standard Time

Printed: Thursday, December 07, 2017 10:04:14 Pacific Standard Time

Name: 171206M1_19, Date: 06-Dec-2017, Time: 18:02:50, ID: IPA, Description: IPA

	# Name	ID	Area	%Rec	Area Out
1	1 13C4-PFBA	IPA			NO
2	2 13C5-PFHxA	IPA			NO
3	3 13C3-PFHxS	IPA			NO
4	4 13C8-PFOA	IPA			NO
5	5 13C9-PFNA	IPA			NO
6	6 13C4-PFOS	IPA			NO

Name: 171206M1_20, Date: 06-Dec-2017, Time: 18:14:01, ID: 1701665-11 TRUAX-03-SB01-110817-6-6.5 1.24, Description: TRUAX-03-SB01-110817-6-6.5

	# Name	ID	Area	%Rec	Area Out
1	1 13C4-PFBA	1701665-11 TRUAX-03-SB01-110817-6...	9.00e3	112.3	NO
2	2 13C5-PFHxA	1701665-11 TRUAX-03-SB01-110817-6...	1.26e4	68.0	NO
3	3 13C3-PFHxS	1701665-11 TRUAX-03-SB01-110817-6...	2.79e3	85.9	NO
4	4 13C8-PFOA	1701665-11 TRUAX-03-SB01-110817-6...	9.25e3	84.6	NO
5	5 13C9-PFNA	1701665-11 TRUAX-03-SB01-110817-6...	1.09e4	73.4	NO
6	6 13C4-PFOS	1701665-11 TRUAX-03-SB01-110817-6...	2.18e3	64.9	NO

Name: 171206M1_21, Date: 06-Dec-2017, Time: 18:25:12, ID: 1701665-12 TRUAX-03-SB02-0.5-1 1.16, Description: TRUAX-03-SB02-0.5-1

	# Name	ID	Area	%Rec	Area Out
1	1 13C4-PFBA	1701665-12 TRUAX-03-SB02-0.5-1 1.16	9.04e3	112.8	NO
2	2 13C5-PFHxA	1701665-12 TRUAX-03-SB02-0.5-1 1.16	1.35e4	72.9	NO
3	3 13C3-PFHxS	1701665-12 TRUAX-03-SB02-0.5-1 1.16	2.70e3	83.2	NO
4	4 13C8-PFOA	1701665-12 TRUAX-03-SB02-0.5-1 1.16	1.11e4	101.3	NO
5	5 13C9-PFNA	1701665-12 TRUAX-03-SB02-0.5-1 1.16	9.15e3	61.8	NO
6	6 13C4-PFOS	1701665-12 TRUAX-03-SB02-0.5-1 1.16	2.39e3	71.1	NO

Name: 171206M1_22, Date: 06-Dec-2017, Time: 18:36:22, ID: 1701665-13 TRUAX-03-SB02-4-4.5 1.23, Description: TRUAX-03-SB02-4-4.5

	# Name	ID	Area	%Rec	Area Out
1	1 13C4-PFBA	1701665-13 TRUAX-03-SB02-4-4.5 1.23	8.83e3	110.2	NO
2	2 13C5-PFHxA	1701665-13 TRUAX-03-SB02-4-4.5 1.23	1.27e4	68.5	NO
3	3 13C3-PFHxS	1701665-13 TRUAX-03-SB02-4-4.5 1.23	2.51e3	77.5	NO
4	4 13C8-PFOA	1701665-13 TRUAX-03-SB02-4-4.5 1.23	9.35e3	85.5	NO
5	5 13C9-PFNA	1701665-13 TRUAX-03-SB02-4-4.5 1.23	1.01e4	68.0	NO
6	6 13C4-PFOS	1701665-13 TRUAX-03-SB02-4-4.5 1.23	2.01e3	59.8	NO

Name: 171206M1_23, Date: 06-Dec-2017, Time: 18:47:33, ID: 1701665-14 TRUAX-02-SB02-0.5-1 1.12, Description: TRUAX-02-SB02-0.5-1

	# Name	ID	Area	%Rec	Area Out
1	1 13C4-PFBA	1701665-14 TRUAX-02-SB02-0.5-1 1.12	9.08e3	113.3	NO
2	2 13C5-PFHxA	1701665-14 TRUAX-02-SB02-0.5-1 1.12	1.27e4	68.6	NO
3	3 13C3-PFHxS	1701665-14 TRUAX-02-SB02-0.5-1 1.12	2.07e3	63.9	NO
4	4 13C8-PFOA	1701665-14 TRUAX-02-SB02-0.5-1 1.12	8.53e3	77.9	NO

Dataset: Untitled

Last Altered: Thursday, December 07, 2017 10:02:24 Pacific Standard Time

Printed: Thursday, December 07, 2017 10:04:14 Pacific Standard Time

Name: 171206M1_23, Date: 06-Dec-2017, Time: 18:47:33, ID: 1701665-14 TRUAX-02-SB02-0.5-1 1.12,
Description: TRUAX-02-SB02-0.5-1

	# Name	ID	Area	%Rec	Area Out
5	5 13C9-PFNA	1701665-14 TRUAX-02-SB02-0.5-1 1.12	1.01e4	68.1	NO
6	6 13C4-PFOS	1701665-14 TRUAX-02-SB02-0.5-1 1.12	1.26e3	37.4	YES

Name: 171206M1_24, Date: 06-Dec-2017, Time: 18:58:44, ID: 1701665-15 TRUAX-02-SB02-110817-5-5.5 1.16,
Description: TRUAX-02-SB02-110817-5-5.5

	# Name	ID	Area	%Rcc	Area Out
1	1 13C4-PFBA	1701665-15 TRUAX-02-SB02-110817-5...	9.98e3	124.5	NO
2	2 13C5-PFHxA	1701665-15 TRUAX-02-SB02-110817-5...	1.30e4	69.9	NO
3	3 13C3-PFHxS	1701665-15 TRUAX-02-SB02-110817-5...	2.91e3	89.8	NO
4	4 13C8-PFOA	1701665-15 TRUAX-02-SB02-110817-5...	9.59e3	87.6	NO
5	5 13C9-PFNA	1701665-15 TRUAX-02-SB02-110817-5...	9.18e3	62.0	NO
6	6 13C4-PFOS	1701665-15 TRUAX-02-SB02-110817-5...	2.09e3	62.4	NO

Name: 171206M1_25, Date: 06-Dec-2017, Time: 19:09:55, ID: 1701665-16 TRUAX-02-SB03-110817-0.5-1 1.3,
Description: TRUAX-02-SB03-110817-0.5-1

	# Name	ID	Area	%Rec	Area Out
1	1 13C4-PFBA	1701665-16 TRUAX-02-SB03-110817-0...	8.91e3	111.2	NO
2	2 13C5-PFHxA	1701665-16 TRUAX-02-SB03-110817-0...	1.29e4	69.8	NO
3	3 13C3-PFHxS	1701665-16 TRUAX-02-SB03-110817-0...	1.51e3	46.4	YES
4	4 13C8-PFOA	1701665-16 TRUAX-02-SB03-110817-0...	9.17e3	83.8	NO
5	5 13C9-PFNA	1701665-16 TRUAX-02-SB03-110817-0...	7.82e3	52.8	NO
6	6 13C4-PFOS	1701665-16 TRUAX-02-SB03-110817-0...	5.22e2	15.6	YES

Name: 171206M1_26, Date: 06-Dec-2017, Time: 19:21:06, ID: 1701665-17 TRUAX-DUP5-110817 1.26,
Description: TRUAX-DUP5-110817

	# Name	ID	Area	%Rec	Area Out
1	1 13C4-PFBA	1701665-17 TRUAX-DUP5-110817 1.26	8.25e3	103.0	NO
2	2 13C5-PFHxA	1701665-17 TRUAX-DUP5-110817 1.26	1.18e4	63.8	NO
3	3 13C3-PFHxS	1701665-17 TRUAX-DUP5-110817 1.26	1.50e3	46.1	YES
4	4 13C8-PFOA	1701665-17 TRUAX-DUP5-110817 1.26	7.84e3	71.6	NO
5	5 13C9-PFNA	1701665-17 TRUAX-DUP5-110817 1.26	7.02e3	47.4	YES
6	6 13C4-PFOS	1701665-17 TRUAX-DUP5-110817 1.26	5.46e2	16.3	YES

Name: 171206M1_27, Date: 06-Dec-2017, Time: 19:32:24, ID: 1701665-18 TRUAX-02-SB03-110817-6-6.5 1.21,
Description: TRUAX-02-SB03-110817-6-6.5

	# Name	ID	Area	%Rec	Area Out
1	1 13C4-PFBA	1701665-18 TRUAX-02-SB03-110817-6...	9.40e3	117.3	NO
2	2 13C5-PFHxA	1701665-18 TRUAX-02-SB03-110817-6...	1.43e4	77.3	NO
3	3 13C3-PFHxS	1701665-18 TRUAX-02-SB03-110817-6...	2.69e3	82.9	NO
4	4 13C8-PFOA	1701665-18 TRUAX-02-SB03-110817-6...	1.13e4	102.9	NO
5	5 13C9-PFNA	1701665-18 TRUAX-02-SB03-110817-6...	1.02e4	68.7	NO
6	6 13C4-PFOS	1701665-18 TRUAX-02-SB03-110817-6...	1.99e3	59.3	NO

Dataset: Untitled

Last Altered: Thursday, December 07, 2017 10:02:24 Pacific Standard Time

Printed: Thursday, December 07, 2017 10:04:14 Pacific Standard Time

Name: 171206M1_28, Date: 06-Dec-2017, Time: 19:43:35, ID: 1701665-19 TRUAX-02-SB01-110817-0.5-1 1.09,
Description: TRUAX-02-SB01-110817-0.5-1

	#	Name	ID	Area	%Rec	Area Out
1	1	13C4-PFBA	1701665-19 TRUAX-02-SB01-110817-0...	9.81e3	122.4	NO
2	2	13C5-PFHxA	1701665-19 TRUAX-02-SB01-110817-0...	1.41e4	75.9	NO
3	3	13C3-PFHxS	1701665-19 TRUAX-02-SB01-110817-0...	2.79e3	85.8	NO
4	4	13C8-PFOA	1701665-19 TRUAX-02-SB01-110817-0...	1.15e4	105.5	NO
5	5	13C9-PFNA	1701665-19 TRUAX-02-SB01-110817-0...	1.02e4	68.8	NO
6	6	13C4-PFOS	1701665-19 TRUAX-02-SB01-110817-0...	2.05e3	61.0	NO

Name: 171206M1_29, Date: 06-Dec-2017, Time: 19:54:46, ID: 1701665-20 TRUAX-02-SB02-110817-6-6.5 1.15,
Description: TRUAX-02-SB02-110817-6-6.5

	#	Name	ID	Area	%Rec	Area Out
1	1	13C4-PFBA	1701665-20 TRUAX-02-SB02-110817-6...	8.99e3	112.1	NO
2	2	13C5-PFHxA	1701665-20 TRUAX-02-SB02-110817-6...	1.29e4	69.4	NO
3	3	13C3-PFHxS	1701665-20 TRUAX-02-SB02-110817-6...	2.63e3	80.9	NO
4	4	13C8-PFOA	1701665-20 TRUAX-02-SB02-110817-6...	8.90e3	81.3	NO
5	5	13C9-PFNA	1701665-20 TRUAX-02-SB02-110817-6...	1.08e4	73.2	NO
6	6	13C4-PFOS	1701665-20 TRUAX-02-SB02-110817-6...	2.57e3	76.5	NO

Name: 171206M1_30, Date: 06-Dec-2017, Time: 20:05:58, ID: IPA, Description: IPA

	#	Name	ID	Area	%Rec	Area Out
1	1	13C4-PFBA	IPA			NO
2	2	13C5-PFHxA	IPA			NO
3	3	13C3-PFHxS	IPA			NO
4	4	13C8-PFOA	IPA			NO
5	5	13C9-PFNA	IPA			NO
6	6	13C4-PFOS	IPA			NO

Name: 171206M1_31, Date: 06-Dec-2017, Time: 20:17:15, ID: ST171206M1-3 PFC CS3 17L0509, Description: PFC CS3 17L0509

	#	Name	ID	Area	%Rec	Area Out
1	1	13C4-PFBA	ST171206M1-3 PFC CS3 17L0509	1.22e4	151.7	YES
2	2	13C5-PFHxA	ST171206M1-3 PFC CS3 17L0509	1.76e4	94.9	NO
3	3	13C3-PFHxS	ST171206M1-3 PFC CS3 17L0509	2.95e3	91.0	NO
4	4	13C8-PFOA	ST171206M1-3 PFC CS3 17L0509	1.13e4	103.5	NO
5	5	13C9-PFNA	ST171206M1-3 PFC CS3 17L0509	1.40e4	94.7	NO
6	6	13C4-PFOS	ST171206M1-3 PFC CS3 17L0509	3.66e3	109.1	NO

Name: 171206M1_32, Date: 06-Dec-2017, Time: 20:28:26, ID: IPA, Description: IPA

	#	Name	ID	Area	%Rec	Area Out
1	1	13C4-PFBA	IPA			NO
2	2	13C5-PFHxA	IPA			NO
3	3	13C3-PFHxS	IPA			NO
4	4	13C8-PFOA	IPA			NO
5	5	13C9-PFNA	IPA	5.61e0	0.0	YES
6	6	13C4-PFOS	IPA			NO

Dataset: Untitled

Last Altered: Thursday, December 07, 2017 10:02:24 Pacific Standard Time

Printed: Thursday, December 07, 2017 10:04:14 Pacific Standard Time

Name: 171206M1_33, Date: 06-Dec-2017, Time: 20:39:39, ID: B7L0007-BS1 OPR 1, Description: OPR

	# Name	ID	Area	%Rec	Area Out
1	1 13C4-PFBA	B7L0007-BS1 OPR 1	9.27e3	115.7	NO
2	2 13C5-PFHxA	B7L0007-BS1 OPR 1	1.22e4	65.9	NO
3	3 13C3-PFHxS	B7L0007-BS1 OPR 1	2.41e3	74.4	NO
4	4 13C8-PFOA	B7L0007-BS1 OPR 1	8.55e3	78.1	NO
5	5 13C9-PFNA	B7L0007-BS1 OPR 1	7.08e3	47.8	YES
6	6 13C4-PFOS	B7L0007-BS1 OPR 1	1.27e3	37.9	YES

Name: 171206M1_34, Date: 06-Dec-2017, Time: 20:50:47, ID: IPA, Description: IPA

	# Name	ID	Area	%Rec	Area Out
1	1 13C4-PFBA	IPA			NO
2	2 13C5-PFHxA	IPA			NO
3	3 13C3-PFHxS	IPA			NO
4	4 13C8-PFOA	IPA			NO
5	5 13C9-PFNA	IPA			NO
6	6 13C4-PFOS	IPA			NO

Name: 171206M1_35, Date: 06-Dec-2017, Time: 21:01:58, ID: B7L0007-BLK1 Method Blank 1, Description: Method Blank

	# Name	ID	Area	%Rec	Area Out
1	1 13C4-PFBA	B7L0007-BLK1 Method Blank 1	8.56e3	106.9	NO
2	2 13C5-PFHxA	B7L0007-BLK1 Method Blank 1	1.35e4	73.0	NO
3	3 13C3-PFHxS	B7L0007-BLK1 Method Blank 1	2.03e3	62.6	NO
4	4 13C8-PFOA	B7L0007-BLK1 Method Blank 1	7.68e3	70.2	NO
5	5 13C9-PFNA	B7L0007-BLK1 Method Blank 1	5.28e3	35.6	YES
6	6 13C4-PFOS	B7L0007-BLK1 Method Blank 1	8.84e2	26.3	YES

Name: 171206M1_36, Date: 06-Dec-2017, Time: 21:13:09, ID: B7L0007-MS1 Matrix Spike 1.25, Description: Matrix Spike

	# Name	ID	Area	%Rec	Area Out
1	1 13C4-PFBA	B7L0007-MS1 Matrix Spike 1.25	6.31e3	78.8	NO
2	2 13C5-PFHxA	B7L0007-MS1 Matrix Spike 1.25	9.14e3	49.3	YES
3	3 13C3-PFHxS	B7L0007-MS1 Matrix Spike 1.25	2.62e3	80.8	NO
4	4 13C8-PFOA	B7L0007-MS1 Matrix Spike 1.25	6.19e3	56.5	NO
5	5 13C9-PFNA	B7L0007-MS1 Matrix Spike 1.25	7.43e3	50.1	NO
6	6 13C4-PFOS	B7L0007-MS1 Matrix Spike 1.25	2.02e3	60.1	NO

Name: 171206M1_37, Date: 06-Dec-2017, Time: 21:24:20, ID: B7L0007-MSD1 Matrix Spike Dup 1.18, Description: Matrix Spike Dup

	# Name	ID	Area	%Rec	Area Out
1	1 13C4-PFBA	B7L0007-MSD1 Matrix Spike Dup 1.18	5.88e3	73.4	NO
2	2 13C5-PFHxA	B7L0007-MSD1 Matrix Spike Dup 1.18	7.99e3	43.1	YES
3	3 13C3-PFHxS	B7L0007-MSD1 Matrix Spike Dup 1.18	2.36e3	72.6	NO
4	4 13C8-PFOA	B7L0007-MSD1 Matrix Spike Dup 1.18	7.57e3	69.2	NO
5	5 13C9-PFNA	B7L0007-MSD1 Matrix Spike Dup 1.18	6.75e3	45.5	YES
6	6 13C4-PFOS	B7L0007-MSD1 Matrix Spike Dup 1.18	2.48e3	73.8	NO

Dataset: Untitled

Last Altered: Thursday, December 07, 2017 10:02:24 Pacific Standard Time

Printed: Thursday, December 07, 2017 10:04:14 Pacific Standard Time

Name: 171206M1_38, Date: 06-Dec-2017, Time: 21:35:30, ID: 1701664-01 TRUAX-09-SB01-110917-1-2 1.23,
Description: TRUAX-09-SB01-110917-1-2

	#	Name	ID	Area	%Rec	Area Out
1	1	13C4-PFBA	1701664-01 TRUAX-09-SB01-110917-1...	8.96e3	111.8	NO
2	2	13C5-PFHxA	1701664-01 TRUAX-09-SB01-110917-1...	1.31e4	70.8	NO
3	3	13C3-PFHxS	1701664-01 TRUAX-09-SB01-110917-1...	2.62e3	80.8	NO
4	4	13C8-PFOA	1701664-01 TRUAX-09-SB01-110917-1...	8.47e3	77.4	NO
5	5	13C9-PFNA	1701664-01 TRUAX-09-SB01-110917-1...	9.67e3	65.3	NO
6	6	13C4-PFOS	1701664-01 TRUAX-09-SB01-110917-1...	1.71e3	50.8	NO

Name: 171206M1_39, Date: 06-Dec-2017, Time: 21:46:41, ID: 1701664-02 TRUAX-09-SB01-110917-9.0-9.5 1.13,
Description: TRUAX-09-SB01-110917-9.0-9.5

	#	Name	ID	Area	%Rec	Area Out
1	1	13C4-PFBA	1701664-02 TRUAX-09-SB01-110917-9...	9.11e3	113.7	NO
2	2	13C5-PFHxA	1701664-02 TRUAX-09-SB01-110917-9...	1.37e4	73.9	NO
3	3	13C3-PFHxS	1701664-02 TRUAX-09-SB01-110917-9...	2.66e3	81.8	NO
4	4	13C8-PFOA	1701664-02 TRUAX-09-SB01-110917-9...	8.08e3	73.8	NO
5	5	13C9-PFNA	1701664-02 TRUAX-09-SB01-110917-9...	7.97e3	53.8	NO
6	6	13C4-PFOS	1701664-02 TRUAX-09-SB01-110917-9...	1.02e3	30.4	YES

Name: 171206M1_40, Date: 06-Dec-2017, Time: 21:57:52, ID: 1701664-03 TRUAX-05-SB02-110917-0.5-1 1.14,
Description: TRUAX-05-SB02-110917-0.5-1

	#	Name	ID	Area	%Rec	Area Out
1	1	13C4-PFBA	1701664-03 TRUAX-05-SB02-110917-0...	8.37e3	104.4	NO
2	2	13C5-PFHxA	1701664-03 TRUAX-05-SB02-110917-0...	1.28e4	69.2	NO
3	3	13C3-PFHxS	1701664-03 TRUAX-05-SB02-110917-0...	2.47e3	76.2	NO
4	4	13C8-PFOA	1701664-03 TRUAX-05-SB02-110917-0...	7.98e3	72.9	NO
5	5	13C9-PFNA	1701664-03 TRUAX-05-SB02-110917-0...	7.82e3	52.8	NO
6	6	13C4-PFOS	1701664-03 TRUAX-05-SB02-110917-0...	2.17e3	64.6	NO

Name: 171206M1_41, Date: 06-Dec-2017, Time: 22:09:03, ID: 1701664-04 TRUAX-05-SB02-110917-7-7.5 1.13,
Description: TRUAX-05-SB02-110917-7-7.5

	#	Name	ID	Area	%Rec	Area Out
1	1	13C4-PFBA	1701664-04 TRUAX-05-SB02-110917-7...	9.08e3	113.3	NO
2	2	13C5-PFHxA	1701664-04 TRUAX-05-SB02-110917-7...	1.26e4	67.8	NO
3	3	13C3-PFHxS	1701664-04 TRUAX-05-SB02-110917-7...	2.44e3	75.2	NO
4	4	13C8-PFOA	1701664-04 TRUAX-05-SB02-110917-7...	7.81e3	71.4	NO
5	5	13C9-PFNA	1701664-04 TRUAX-05-SB02-110917-7...	6.51e3	43.9	YES
6	6	13C4-PFOS	1701664-04 TRUAX-05-SB02-110917-7...	1.55e3	46.2	YES

Name: 171206M1_42, Date: 06-Dec-2017, Time: 22:20:13, ID: 1701664-05 TRUAX-05-SB03-110917-0.5-1 1.25,
Description: TRUAX-05-SB03-110917-0.5-1

	#	Name	ID	Area	%Rec	Area Out
1	1	13C4-PFBA	1701664-05 TRUAX-05-SB03-110917-0...	6.95e3	86.7	NO
2	2	13C5-PFHxA	1701664-05 TRUAX-05-SB03-110917-0...	1.06e4	57.3	NO
3	3	13C3-PFHxS	1701664-05 TRUAX-05-SB03-110917-0...	2.51e3	77.4	NO

Dataset: Untitled

Last Altered: Thursday, December 07, 2017 10:02:24 Pacific Standard Time

Printed: Thursday, December 07, 2017 10:04:14 Pacific Standard Time

Name: 171206M1_42, Date: 06-Dec-2017, Time: 22:20:13, ID: 1701664-05 TRUAX-05-SB03-110917-0.5-1 1.25,
Description: TRUAX-05-SB03-110917-0.5-1

	# Name	ID	Area	%Rec	Area Out
4	4 13C8-PFOA	1701664-05 TRUAX-05-SB03-110917-0...	6.58e3	60.1	NO
5	5 13C9-PFNA	1701664-05 TRUAX-05-SB03-110917-0...	8.09e3	54.6	NO
6	6 13C4-PFOS	1701664-05 TRUAX-05-SB03-110917-0...	2.37e3	70.6	NO

Name: 171206M1_43, Date: 06-Dec-2017, Time: 22:31:23, ID: 1701664-06 TRUAX-04-SB02-110917-1-2 1.15,
Description: TRUAX-04-SB02-110917-1-2

	# Name	ID	Area	%Rec	Area Out
1	1 13C4-PFBA	1701664-06 TRUAX-04-SB02-110917-1...	9.52e3	118.8	NO
2	2 13C5-PFHxA	1701664-06 TRUAX-04-SB02-110917-1...	1.20e4	64.7	NO
3	3 13C3-PFHxS	1701664-06 TRUAX-04-SB02-110917-1...	2.27e3	70.0	NO
4	4 13C8-PFOA	1701664-06 TRUAX-04-SB02-110917-1...	8.97e3	81.9	NO
5	5 13C9-PFNA	1701664-06 TRUAX-04-SB02-110917-1...	8.91e3	60.2	NO
6	6 13C4-PFOS	1701664-06 TRUAX-04-SB02-110917-1...	1.47e3	43.9	YES

Name: 171206M1_44, Date: 06-Dec-2017, Time: 22:42:35, ID: 1701664-07 TRUAX-04-SB02-110917-5-5.5 1.35,
Description: TRUAX-04-SB02-110917-5-5.5

	# Name	ID	Area	%Rec	Area Out
1	1 13C4-PFBA	1701664-07 TRUAX-04-SB02-110917-5...	7.87e3	98.2	NO
2	2 13C5-PFHxA	1701664-07 TRUAX-04-SB02-110917-5...	1.03e4	55.4	NO
3	3 13C3-PFHxS	1701664-07 TRUAX-04-SB02-110917-5...	2.70e3	83.3	NO
4	4 13C8-PFOA	1701664-07 TRUAX-04-SB02-110917-5...	7.71e3	70.4	NO
5	5 13C9-PFNA	1701664-07 TRUAX-04-SB02-110917-5...	8.05e3	54.3	NO
6	6 13C4-PFOS	1701664-07 TRUAX-04-SB02-110917-5...	1.79e3	53.3	NO

Name: 171206M1_45, Date: 06-Dec-2017, Time: 22:53:45, ID: 1701664-08 TRUAX-04-SB03-110917-1-2 1.1,
Description: TRUAX-04-SB03-110917-1-2

	# Name	ID	Area	%Rec	Area Out
1	1 13C4-PFBA	1701664-08 TRUAX-04-SB03-110917-1...	9.69e3	121.0	NO
2	2 13C5-PFHxA	1701664-08 TRUAX-04-SB03-110917-1...	1.34e4	72.4	NO
3	3 13C3-PFHxS	1701664-08 TRUAX-04-SB03-110917-1...	2.71e3	83.5	NO
4	4 13C8-PFOA	1701664-08 TRUAX-04-SB03-110917-1...	9.25e3	84.5	NO
5	5 13C9-PFNA	1701664-08 TRUAX-04-SB03-110917-1...	8.37e3	56.5	NO
6	6 13C4-PFOS	1701664-08 TRUAX-04-SB03-110917-1...	1.89e3	56.3	NO

Name: 171206M1_46, Date: 06-Dec-2017, Time: 23:04:56, ID: 1701664-09 TRUAX-04-SB03-110917-5-5.5 1.24,
Description: TRUAX-04-SB03-110917-5-5.5

	# Name	ID	Area	%Rec	Area Out
1	1 13C4-PFBA	1701664-09 TRUAX-04-SB03-110917-5...	8.55e3	106.8	NO
2	2 13C5-PFHxA	1701664-09 TRUAX-04-SB03-110917-5...	1.22e4	65.6	NO
3	3 13C3-PFHxS	1701664-09 TRUAX-04-SB03-110917-5...	2.54e3	78.3	NO
4	4 13C8-PFOA	1701664-09 TRUAX-04-SB03-110917-5...	8.85e3	80.8	NO
5	5 13C9-PFNA	1701664-09 TRUAX-04-SB03-110917-5...	9.64e3	65.1	NO
6	6 13C4-PFOS	1701664-09 TRUAX-04-SB03-110917-5...	2.01e3	59.8	NO

Dataset: Untitled

Last Altered: Thursday, December 07, 2017 10:02:24 Pacific Standard Time

Printed: Thursday, December 07, 2017 10:04:14 Pacific Standard Time

Name: 171206M1_47, Date: 06-Dec-2017, Time: 23:16:06, ID: 1701664-10 TRUAX-04-SB01-110917-0.5-1 1.27, Description: TRUAX-04-SB01-110917-0.5-1

	#	Name	ID	Area	%Rec	Area Out
1	1	13C4-PFBA	1701664-10 TRUAX-04-SB01-110917-0...	7.57e3	94.5	NO
2	2	13C5-PFHxA	1701664-10 TRUAX-04-SB01-110917-0...	1.03e4	55.5	NO
3	3	13C3-PFHxS	1701664-10 TRUAX-04-SB01-110917-0...	2.61e3	80.5	NO
4	4	13C8-PFOA	1701664-10 TRUAX-04-SB01-110917-0...	8.20e3	74.9	NO
5	5	13C9-PFNA	1701664-10 TRUAX-04-SB01-110917-0...	7.03e3	47.5	YES
6	6	13C4-PFOS	1701664-10 TRUAX-04-SB01-110917-0...	2.15e3	64.1	NO

Name: 171206M1_48, Date: 06-Dec-2017, Time: 23:27:17, ID: IPA, Description: IPA

	#	Name	ID	Area	%Rec	Area Out
1	1	13C4-PFBA	IPA			NO
2	2	13C5-PFHxA	IPA			NO
3	3	13C3-PFHxS	IPA			NO
4	4	13C8-PFOA	IPA			NO
5	5	13C9-PFNA	IPA			NO
6	6	13C4-PFOS	IPA			NO

Name: 171206M1_49, Date: 06-Dec-2017, Time: 23:38:28, ID: ST171206M1-4 PFC CS3 17L0509, Description: PFC CS3 17L0509

	#	Name	ID	Area	%Rec	Area Out
1	1	13C4-PFBA	ST171206M1-4 PFC CS3 17L0509	1.26e4	156.9	YES
2	2	13C5-PFHxA	ST171206M1-4 PFC CS3 17L0509	1.81e4	97.6	NO
3	3	13C3-PFHxS	ST171206M1-4 PFC CS3 17L0509	3.39e3	104.5	NO
4	4	13C8-PFOA	ST171206M1-4 PFC CS3 17L0509	1.29e4	117.6	NO
5	5	13C9-PFNA	ST171206M1-4 PFC CS3 17L0509	1.40e4	94.4	NO
6	6	13C4-PFOS	ST171206M1-4 PFC CS3 17L0509	3.72e3	110.7	NO

Name: 171206M1_50, Date: 06-Dec-2017, Time: 23:49:39, ID: IPA, Description: IPA

	#	Name	ID	Area	%Rec	Area Out
1	1	13C4-PFBA	IPA			NO
2	2	13C5-PFHxA	IPA			NO
3	3	13C3-PFHxS	IPA			NO
4	4	13C8-PFOA	IPA			NO
5	5	13C9-PFNA	IPA			NO
6	6	13C4-PFOS	IPA			NO

Name: 171206M1_51, Date: 07-Dec-2017, Time: 00:00:50, ID: 1701664-11 TRUAX-04-SB01-110917-4.5-5 1.15, Description: TRUAX-04-SB01-110917-4.5-5

	#	Name	ID	Area	%Rec	Area Out
1	1	13C4-PFBA	1701664-11 TRUAX-04-SB01-110917-4...	9.17e3	114.4	NO
2	2	13C5-PFHxA	1701664-11 TRUAX-04-SB01-110917-4...	1.27e4	68.5	NO
3	3	13C3-PFHxS	1701664-11 TRUAX-04-SB01-110917-4...	2.70e3	83.3	NO
4	4	13C8-PFOA	1701664-11 TRUAX-04-SB01-110917-4...	7.49e3	68.4	NO
5	5	13C9-PFNA	1701664-11 TRUAX-04-SB01-110917-4...	6.96e3	47.0	YES
6	6	13C4-PFOS	1701664-11 TRUAX-04-SB01-110917-4...	1.61e3	47.9	YES

Dataset: Untitled

Last Altered: Thursday, December 07, 2017 10:02:24 Pacific Standard Time

Printed: Thursday, December 07, 2017 10:04:14 Pacific Standard Time

Name: 171206M1_52, Date: 07-Dec-2017, Time: 00:12:02, ID: 1701664-12 TRUAX-05-SB01-110917-0.5-1 1.2,
Description: TRUAX-05-SB01-110917-0.5-1

	# Name	ID	Area	%Rec	Area Out
1	1 13C4-PFBA	1701664-12 TRUAX-05-SB01-110917-0...	7.67e3	95.8	NO
2	2 13C5-PFHxA	1701664-12 TRUAX-05-SB01-110917-0...	1.04e4	55.9	NO
3	3 13C3-PFHxS	1701664-12 TRUAX-05-SB01-110917-0...	2.62e3	80.7	NO
4	4 13C8-PFOA	1701664-12 TRUAX-05-SB01-110917-0...	8.62e3	78.7	NO
5	5 13C9-PFNA	1701664-12 TRUAX-05-SB01-110917-0...	8.88e3	59.9	NO
6	6 13C4-PFOS	1701664-12 TRUAX-05-SB01-110917-0...	2.39e3	71.3	NO

Name: 171206M1_53, Date: 07-Dec-2017, Time: 00:23:12, ID: 1701664-13 TRUAX-05-SB01-110917-6-6.5 1.04,
Description: TRUAX-05-SB01-110917-6-6.5

	# Name	ID	Area	%Rec	Area Out
1	1 13C4-PFBA	1701664-13 TRUAX-05-SB01-110917-6...	9.56e3	119.3	NO
2	2 13C5-PFHxA	1701664-13 TRUAX-05-SB01-110917-6...	1.36e4	73.3	NO
3	3 13C3-PFHxS	1701664-13 TRUAX-05-SB01-110917-6...	2.50e3	77.0	NO
4	4 13C8-PFOA	1701664-13 TRUAX-05-SB01-110917-6...	9.21e3	84.1	NO
5	5 13C9-PFNA	1701664-13 TRUAX-05-SB01-110917-6...	7.65e3	51.6	NO
6	6 13C4-PFOS	1701664-13 TRUAX-05-SB01-110917-6...	9.57e2	28.5	YES

Name: 171206M1_54, Date: 07-Dec-2017, Time: 00:34:22, ID: 1701664-14 TRUAX-05-SB03-110917-6-6.5 1.19,
Description: TRUAX-05-SB03-110917-6-6.5

	# Name	ID	Area	%Rec	Area Out
1	1 13C4-PFBA	1701664-14 TRUAX-05-SB03-110917-6...	9.40e3	117.3	NO
2	2 13C5-PFHxA	1701664-14 TRUAX-05-SB03-110917-6...	1.44e4	77.8	NO
3	3 13C3-PFHxS	1701664-14 TRUAX-05-SB03-110917-6...	2.38e3	73.2	NO
4	4 13C8-PFOA	1701664-14 TRUAX-05-SB03-110917-6...	8.06e3	73.6	NO
5	5 13C9-PFNA	1701664-14 TRUAX-05-SB03-110917-6...	5.28e3	35.6	YES
6	6 13C4-PFOS	1701664-14 TRUAX-05-SB03-110917-6...	9.30e2	27.7	YES

Name: 171206M1_55, Date: 07-Dec-2017, Time: 00:45:33, ID: 1701664-15 TRUAX-09-SB02-2-3 1.21,
Description: TRUAX-09-SB02-2-3

	# Name	ID	Area	%Rec	Area Out
1	1 13C4-PFBA	1701664-15 TRUAX-09-SB02-2-3 1.21	7.53e3	94.0	NO
2	2 13C5-PFHxA	1701664-15 TRUAX-09-SB02-2-3 1.21	1.08e4	58.3	NO
3	3 13C3-PFHxS	1701664-15 TRUAX-09-SB02-2-3 1.21	2.66e3	82.0	NO
4	4 13C8-PFOA	1701664-15 TRUAX-09-SB02-2-3 1.21	8.71e3	79.6	NO
5	5 13C9-PFNA	1701664-15 TRUAX-09-SB02-2-3 1.21	7.79e3	52.6	NO
6	6 13C4-PFOS	1701664-15 TRUAX-09-SB02-2-3 1.21	2.14e3	63.6	NO

Name: 171206M1_56, Date: 07-Dec-2017, Time: 00:56:44, ID: 1701664-16 TRUAX-09-SB02-110817-8-9 1.05,
Description: TRUAX-09-SB02-110817-8-9

	# Name	ID	Area	%Rec	Area Out
1	1 13C4-PFBA	1701664-16 TRUAX-09-SB02-110817-8...	9.55e3	119.2	NO
2	2 13C5-PFHxA	1701664-16 TRUAX-09-SB02-110817-8...	1.30e4	70.0	NO
3	3 13C3-PFHxS	1701664-16 TRUAX-09-SB02-110817-8...	2.71e3	83.6	NO

Dataset: Untitled

Last Altered: Thursday, December 07, 2017 10:02:24 Pacific Standard Time

Printed: Thursday, December 07, 2017 10:04:14 Pacific Standard Time

Name: 171206M1_56, Date: 07-Dec-2017, Time: 00:56:44, ID: 1701664-16 TRUAX-09-SB02-110817-8-9 1.05, Description: TRUAX-09-SB02-110817-8-9

	#	Name	ID	Area	%Rec	Area Out
4	4	13C8-PFOA	1701664-16 TRUAX-09-SB02-110817-8...	9.12e3	83.3	NO
5	5	13C9-PFNA	1701664-16 TRUAX-09-SB02-110817-8...	9.41e3	63.5	NO
6	6	13C4-PFOS	1701664-16 TRUAX-09-SB02-110817-8...	1.36e3	40.4	YES

Name: 171206M1_57, Date: 07-Dec-2017, Time: 01:07:55, ID: IPA, Description: IPA

	#	Name	ID	Area	%Rec	Area Out
1	1	13C4-PFBA	IPA			NO
2	2	13C5-PFHxA	IPA			NO
3	3	13C3-PFHxS	IPA			NO
4	4	13C8-PFOA	IPA			NO
5	5	13C9-PFNA	IPA			NO
6	6	13C4-PFOS	IPA			NO

Name: 171206M1_58, Date: 07-Dec-2017, Time: 01:19:06, ID: ST171206M1-5 PFC CS3 17L0509, Description: PFC CS3 17L0509

	#	Name	ID	Area	%Rec	Area Out
1	1	13C4-PFBA	ST171206M1-5 PFC CS3 17L0509	9.42e3	117.5	NO
2	2	13C5-PFHxA	ST171206M1-5 PFC CS3 17L0509	1.74e4	93.7	NO
3	3	13C3-PFHxS	ST171206M1-5 PFC CS3 17L0509	3.14e3	96.8	NO
4	4	13C8-PFOA	ST171206M1-5 PFC CS3 17L0509	1.35e4	123.4	NO
5	5	13C9-PFNA	ST171206M1-5 PFC CS3 17L0509	1.71e4	115.5	NO
6	6	13C4-PFOS	ST171206M1-5 PFC CS3 17L0509	3.66e3	108.9	NO

Name: 171206M1_59, Date: 07-Dec-2017, Time: 01:30:16, ID: IPA, Description: IPA

	#	Name	ID	Area	%Rec	Area Out
1	1	13C4-PFBA	IPA			NO
2	2	13C5-PFHxA	IPA			NO
3	3	13C3-PFHxS	IPA			NO
4	4	13C8-PFOA	IPA			NO
5	5	13C9-PFNA	IPA			NO
6	6	13C4-PFOS	IPA			NO

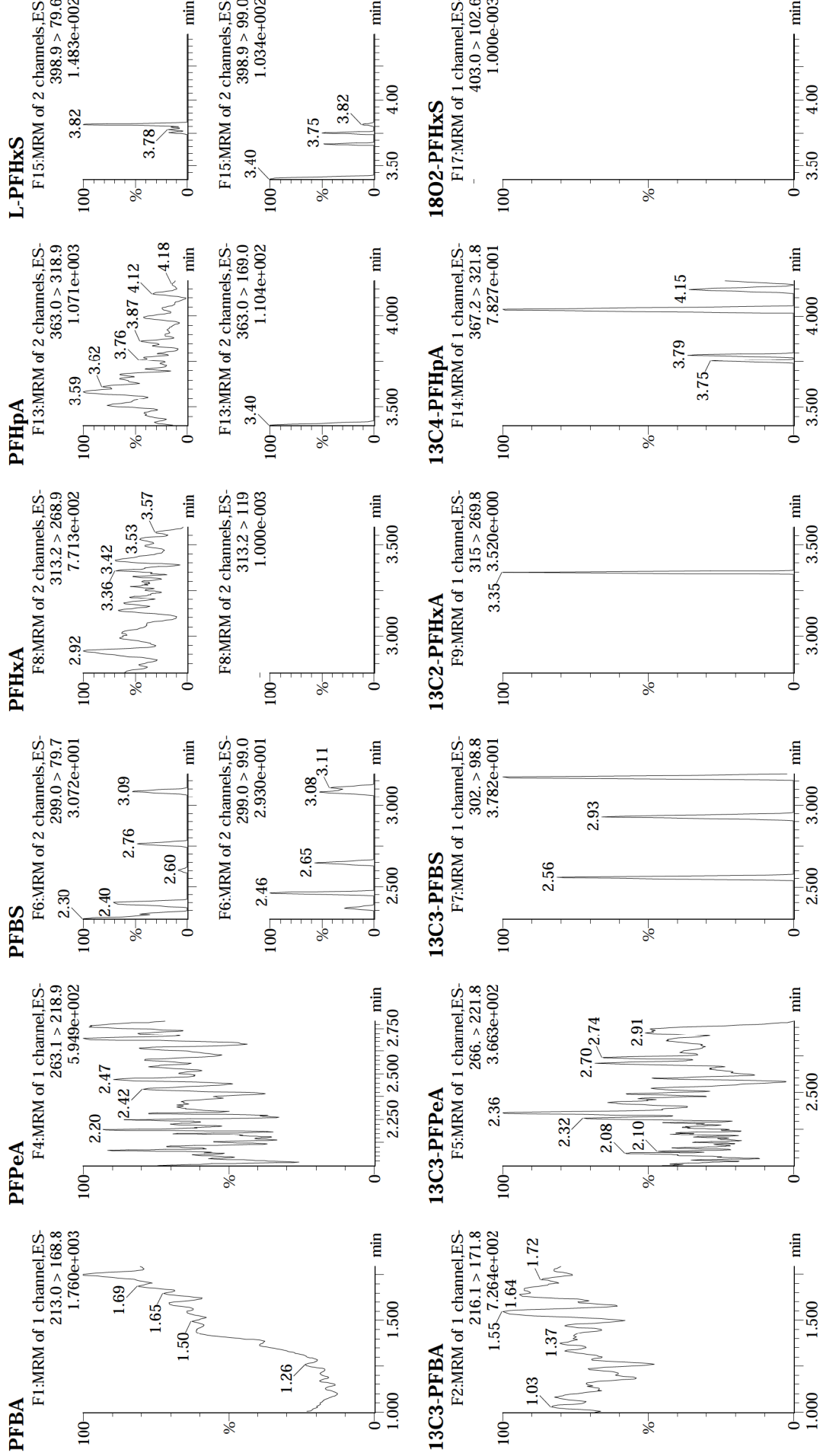
Vista Analytical Laboratory

Dataset: U:\Q4.PRO\results\171206M2\171206M2-12.qld

Last Altered: Thursday, December 07, 2017 15:02:40 Pacific Standard Time
Printed: Thursday, December 07, 2017 15:09:06 Pacific Standard Time

Method: U:\Q4.PRO\MethDB\PFAS_FULL_80C_120617.mdb 07 Dec 2017 13:21:25
Calibration: U:\Q4.PRO\CurveDB\C18_VAL-PFAS_Q4_12-6-17_FULL_OLD.cdb 07 Dec 2017 14:15:50

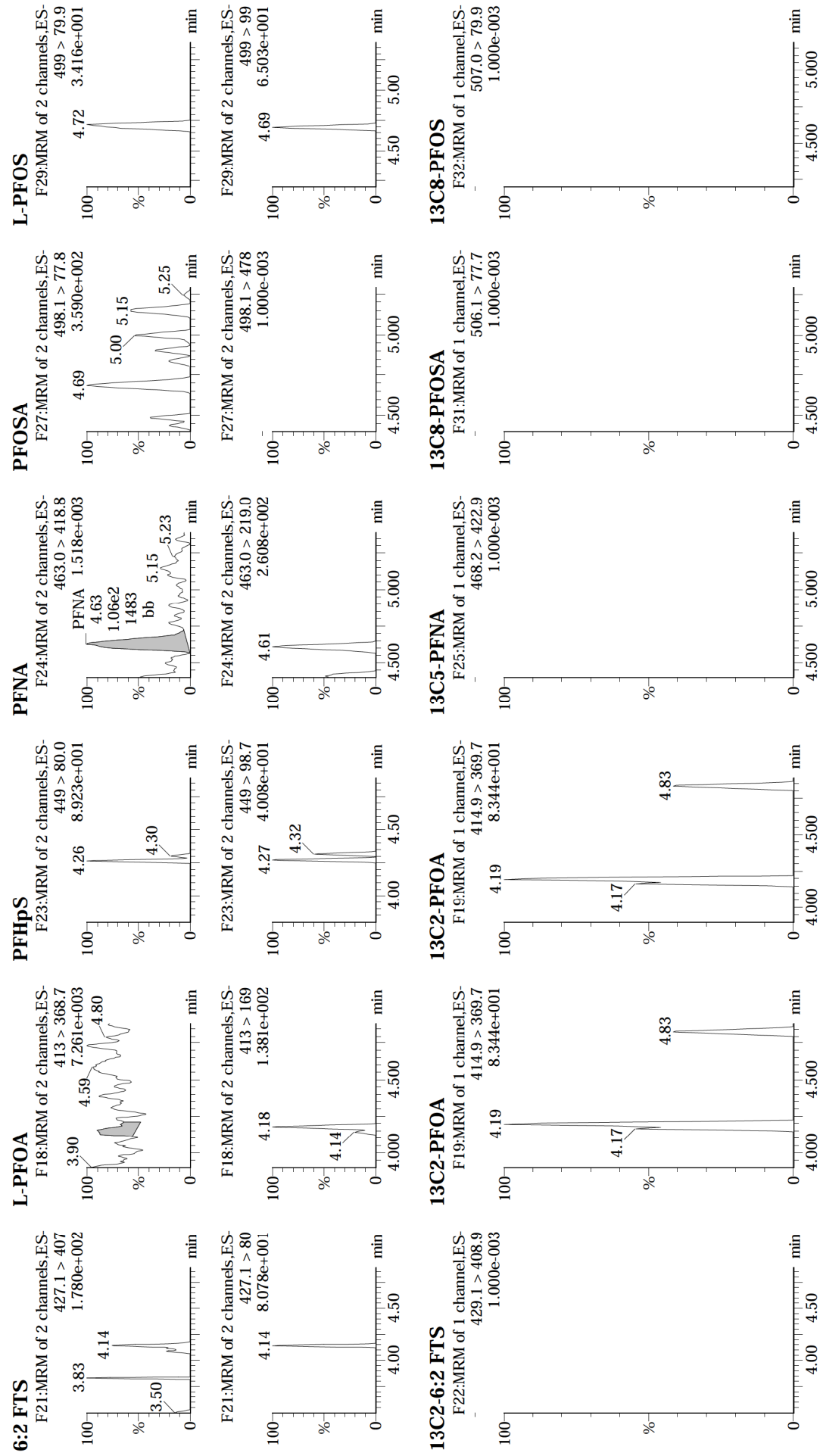
Name: 171206M2_12, Date: 07-Dec-2017, Time: 03:44:28, ID: IPA, Description: IPA



Dataset: U:\Q4.PRO\results\171206M2\171206M2-12.qld

Last Altered: Thursday, December 07, 2017 15:02:40 Pacific Standard Time
Printed: Thursday, December 07, 2017 15:09:06 Pacific Standard Time


Name: 171206M2_12, Date: 07-Dec-2017, Time: 03:44:28, ID: IPA, Description: IPA



Dataset: U:\Q4.PRO\results\171206M2\171206M2-12.qld

Last Altered: Thursday, December 07, 2017 15:02:40 Pacific Standard Time
Printed: Thursday, December 07, 2017 15:09:06 Pacific Standard Time


Name: 171206M2_12, Date: 07-Dec-2017, Time: 03:44:28, ID: IPA, Description: IPA



Dataset: U:\Q4.PRO\results\171206M2\171206M2-12.qld

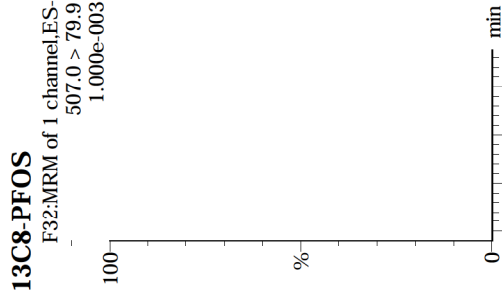
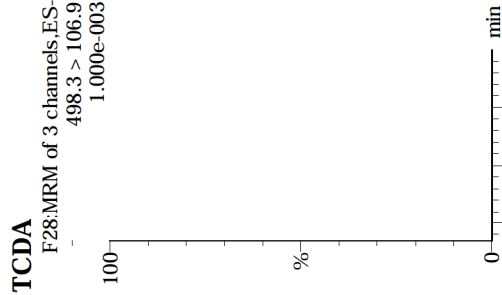
Last Altered: Thursday, December 07, 2017 15:02:40 Pacific Standard Time
Printed: Thursday, December 07, 2017 15:09:06 Pacific Standard Time

Name: 171206M2_12, Date: 07-Dec-2017, Time: 03:44:28, ID: IPA, Description: IPA



Last Altered: Thursday, December 07, 2017 15:02:40 Pacific Standard Time
 Printed: Thursday, December 07, 2017 15:09:06 Pacific Standard Time

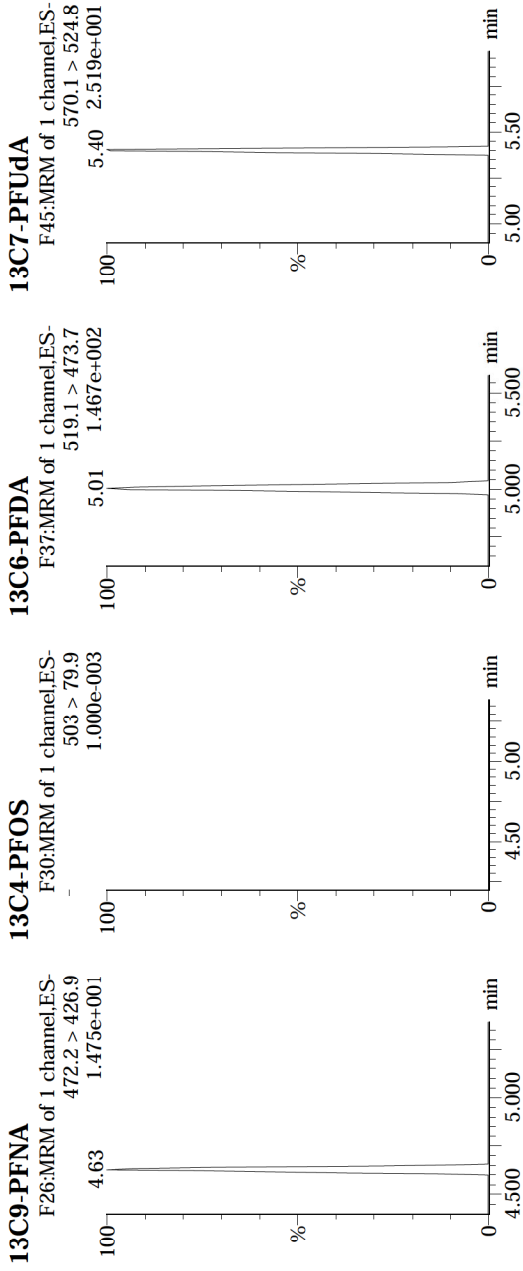
Name: 171206M2_12, Date: 07-Dec-2017, Time: 03:44:28, ID: IPA, Description: IPA



Dataset: U:\Q4.PRO\results\171206M2\171206M2-12.qld

Last Altered: Thursday, December 07, 2017 15:02:40 Pacific Standard Time
Printed: Thursday, December 07, 2017 15:09:06 Pacific Standard Time

Name: 171206M2_12, Date: 07-Dec-2017, Time: 03:44:28, ID: IPA, Description: IPA



Dataset: U:\Q4.PRO\results\171206M1\171206M1-1.qld

Last Altered: Wednesday, December 06, 2017 19:18:01 Pacific Standard Time
Printed: Thursday, December 07, 2017 09:43:42 Pacific Standard Time

Method: U:\Q4.PRO\MethDB\PFAS_FULL_80C_120517_L9.mdb 06 Dec 2017 11:16:32
Calibration: U:\Q4.PRO\CurveDB\IC18_VAL-PFAS_Q4_12-05-17_L9.cdb 06 Dec 2017 11:25:05

Name: 171206M1_1, Date: 06-Dec-2017, Time: 14:41:35, ID: ST171206M1-1 PFC CS0 17L0506, Description: PFC CS0 17L0506

#	Name	Trace	Area	IS Resp	RRE	Wt.Vol	Pred.RT	RT	Conc.	%Rec
1	1 PFBA	213.0 > 168.8	805.256	9252.351		1.000	1.41	1.40	1.02	101.65
2	2 PFPeA	263.1 > 218.9	1109.928	12903.423		1.000	2.63	2.32	1.02	102.48
3	3 PFBS	299.0 > 79.7	289.382	1756.019		1.000	2.90	2.59	0.90	89.88
4	4 PFHxA	313.2 > 268.9	1644.213	5533.159		1.000	3.40	3.09	0.98	97.88
5	5 PFHpA	363.0 > 318.9	1407.852	10937.332		1.000	4.03	3.71	1.10	110.42
6	6 L-PFHxS	398.9 > 79.6	235.114	1328.516		1.000	4.19	3.86	0.96	96.49
7	7 Br-PFHxS	398.9 > 79.6		1328.516		1.000	4.05			
8	8 L-PFOA	413 > 368.7	1400.313	14145.124		1.000	4.26	4.23	1.00	99.86
9	9 Br-PFOA	413 > 368.7	61.150	14145.124		1.000	4.13	4.15		
10	10 PFNA	463.0 > 418.8	1405.428	12775.814		1.000	5.00	4.66	0.90	89.62
11	11 L-PFOS	499 > 79.9	282.153	3492.242		1.000	5.08	4.74	1.01	100.83
12	12 Br-PFOS	499 > 79.9		3492.242		1.000	5.00			
13	13 13C3-PFBA	216.1 > 171.8	9252.351	10007.013	0.913	1.000	1.41	1.40	12.66	101.27
14	14 13C3-PFPeA	266. > 221.8	12903.423	18533.621	0.790	1.000	2.63	2.32	11.02	88.13
15	15 13C3-PFBS	302. > 98.8	1756.019	18533.621	0.097	1.000	2.90	2.59	12.23	97.80
16	16 13C2-PFHxA	315 > 269.8	5533.159	18533.621	0.787	1.000	3.40	3.09	4.74	94.83
17	17 13C4-PFHpA	367.2 > 321.8	10937.332	18533.621	0.620	1.000	4.03	3.71	11.89	95.12
18	18 18O2-PFHxS	403.0 > 102.6	1328.516	3246.085	0.429	1.000	4.17	3.86	11.94	95.49
19	19 13C2-PFOA	414.9 > 369.7	14145.124	10999.516	1.194	1.000	4.54	4.22	13.46	107.67
20	20 13C5-PFNA	468.2 > 422.9	12775.814	14816.721	0.972	1.000	4.97	4.66	11.09	88.69
21	21 13C8-PFOS	507.0 > 79.9	3492.242	3358.152	1.024	1.000	5.05	4.74	12.70	101.58
22	22 13C4-PFBA	217. > 171.8	10007.013	10007.013	1.000	1.000	1.41	1.40	12.50	100.00
23	23 13C5-PFHxA	318 > 272.9	18533.621	18533.621	1.000	1.000	3.40	3.09	12.50	100.00
24	24 13C3-PFHxS	401.9 > 79.9	3246.085	3246.085	1.000	1.000	4.17	3.86	12.50	100.00
25	25 13C8-PFOA	421.3 > 376	10999.516	10999.516	1.000	1.000	4.54	4.22	12.50	100.00
26	26 13C9-PFNA	472.2 > 426.9	14816.721	14816.721	1.000	1.000	4.97	4.66	12.50	100.00
27	27 13C4-PFOS	503 > 79.9	3358.152	3358.152	1.000	1.000	5.05	4.74	12.50	100.00

70-130

MSI
12/8/17

50-150%

JA
12/08/2017

Dataset: Untitled

Last Altered: Friday, December 08, 2017 16:00:59 Pacific Standard Time
Printed: Friday, December 08, 2017 16:01:53 Pacific Standard Time

Method: U:\Q4.PRO\MethDB\PFAS_FULL_80C_120517_L9.mdb 08 Dec 2017 09:26:20
Calibration: U:\Q4.PRO\CurvedB\C18_VAL-PFAS_Q4_12-5-17_L9.cdb 06 Dec 2017 11:25:05

Compound name: PFBA

Name	ID	Acq.Date	Acq.Time
171206M1_1	ST171206M1-1 PFC CS0 17L0506	06-Dec-17	14:41:35
171206M1_2	B7L0008-BS1 OPR 1	06-Dec-17	14:52:47
171206M1_3	IPA	06-Dec-17	15:03:57
171206M1_4	B7L0008-BLK1 Method Blank 1	06-Dec-17	15:15:08
171206M1_5	B7L0008-MS1 Matrix Spike 1.13	06-Dec-17	15:26:19
171206M1_6	B7L0008-MSD1 Matrix Spike Dup 1.09	06-Dec-17	15:37:29
171206M1_7	1701665-01 TRUAX-01-SB01-110817-0.5-1 1....	06-Dec-17	15:48:40
171206M1_8	1701665-02 TRUAX-DUP4-110817 1.14	06-Dec-17	15:59:51
171206M1_9	1701665-03 TRUAX-01-SB01-110817-4.5-1 1....	06-Dec-17	16:11:05
171206M1_10	1701665-04 TRUAX-01-SB03-110817-0.5-1 1....	06-Dec-17	16:22:14
171206M1_11	1701665-05 TRUAX-01-SB03-110817-4.5 1....	06-Dec-17	16:33:25
171206M1_12	1701665-06 TRUAX-01-SB02-110817-0.5-1 1.1	06-Dec-17	16:44:36
171206M1_13	1701665-07 TRUAX-01-SB02-110817-4.5-5 1....	06-Dec-17	16:55:47
171206M1_14	1701665-08 TRUAX-03-SB03-0.5-1 1.24	06-Dec-17	17:06:57
171206M1_15	1701665-09 TRUAX-03-SB03-110817-5.5-5 1....	06-Dec-17	17:18:08
171206M1_16	1701665-10 TRUAX-03-SB01-110817-0.5-1 1....	06-Dec-17	17:29:19
171206M1_17	IPA	06-Dec-17	17:40:30
171206M1_18	ST171206M1-2 PFC CS3 17L0509	06-Dec-17	17:51:40
171206M1_19	IPA	06-Dec-17	18:02:50
171206M1_20	1701665-11 TRUAX-03-SB01-110817-6-6.5 1....	06-Dec-17	18:14:01
171206M1_21	1701665-12 TRUAX-03-SB02-0.5-1 1.16	06-Dec-17	18:25:12
171206M1_22	1701665-13 TRUAX-03-SB02-4.4.5 1.23	06-Dec-17	18:36:22
171206M1_23	1701665-14 TRUAX-02-SB02-0.5-1 1.12	06-Dec-17	18:47:33
171206M1_24	1701665-15 TRUAX-02-SB02-110817-5.5-5 1....	06-Dec-17	18:58:44
171206M1_25	1701665-16 TRUAX-02-SB03-110817-0.5-1 1.3	06-Dec-17	19:09:55
171206M1_26	1701665-17 TRUAX-DUP5-110817 1.26	06-Dec-17	19:21:06
171206M1_27	1701665-18 TRUAX-02-SB03-110817-6-6.5 1....	06-Dec-17	19:32:24
171206M1_28	1701665-19 TRUAX-02-SB01-110817-0.5-1 1....	06-Dec-17	19:43:35
171206M1_29	1701665-20 TRUAX-02-SB02-110817-6-6.5 1....	06-Dec-17	19:54:46
171206M1_30	IPA	06-Dec-17	20:05:58
171206M1_31	ST171206M1-3 PFC CS3 17L0509	06-Dec-17	20:17:15
171206M1_32	IPA	06-Dec-17	20:28:26

Quantify Compound Summary Report **MassLynx MassLynx V4.1 SCN 945**
Vista Analytical Laboratory

Dataset: Untitled

Last Altered: Friday, December 08, 2017 16:00:59 Pacific Standard Time
Printed: Friday, December 08, 2017 16:01:53 Pacific Standard Time

Compound name: PFBA

	Name	ID	Acq. Date	Acq. Time
33	171206M1_33	B7L0007-BS1 OPR 1	06-Dec-17	20:39:39
34	171206M1_34	IPA	06-Dec-17	20:50:47
35	171206M1_35	B7L0007-BLK1 Method Blank 1	06-Dec-17	21:01:58
36	171206M1_36	B7L0007-MS1 Matrix Spike 1.25	06-Dec-17	21:13:09
37	171206M1_37	B7L0007-MSD1 Matrix Spike Dup 1.18	06-Dec-17	21:24:20
38	171206M1_38	1701664-01 TRUAX-09-SB01-110917-1-2 1.23	06-Dec-17	21:35:30
39	171206M1_39	1701664-02 TRUAX-09-SB01-110917-9-0-9.5 ...	06-Dec-17	21:46:41
40	171206M1_40	1701664-03 TRUAX-05-SB02-110917-0.5-1 1....	06-Dec-17	21:57:52
41	171206M1_41	1701664-04 TRUAX-05-SB02-110917-7-7.5 1....	06-Dec-17	22:09:03
42	171206M1_42	1701664-05 TRUAX-05-SB03-110917-0.5-1 1....	06-Dec-17	22:20:13
43	171206M1_43	1701664-06 TRUAX-04-SB02-110917-1-2 1.15	06-Dec-17	22:31:23
44	171206M1_44	1701664-07 TRUAX-04-SB02-110917-5-5.5 1....	06-Dec-17	22:42:35
45	171206M1_45	1701664-08 TRUAX-04-SB03-110917-1-2 1.1	06-Dec-17	22:53:45
46	171206M1_46	1701664-09 TRUAX-04-SB03-110917-5-5.5 1....	06-Dec-17	23:04:56
47	171206M1_47	1701664-10 TRUAX-04-SB01-110917-0.5-1 1....	06-Dec-17	23:16:06
48	171206M1_48	IPA	06-Dec-17	23:27:17
49	171206M1_49	ST171206M1-4 PFC CS3 17L0509	06-Dec-17	23:38:28
50	171206M1_50	IPA	06-Dec-17	23:49:39
51	171206M1_51	1701664-11 TRUAX-04-SB01-110917-4.5-5 1....	07-Dec-17	00:00:50
52	171206M1_52	1701664-12 TRUAX-05-SB01-110917-0.5-1 1.2	07-Dec-17	00:12:02
53	171206M1_53	1701664-13 TRUAX-05-SB01-110917-6-6.5 1....	07-Dec-17	00:23:12
54	171206M1_54	1701664-14 TRUAX-05-SB03-110917-6-6.5 1....	07-Dec-17	00:34:22
55	171206M1_55	1701664-15 TRUAX-09-SB02-2-3 1.21	07-Dec-17	00:45:33
56	171206M1_56	1701664-16 TRUAX-09-SB02-110817-8-9 1.05	07-Dec-17	00:56:44
57	171206M1_57	IPA	07-Dec-17	01:07:55
58	171206M1_58	ST171206M1-5 PFC CS3 17L0509	07-Dec-17	01:19:06
59	171206M1_59	IPA	07-Dec-17	01:30:16

LC Calibration Standards Review Checklist

M

Calibration ID:	ION Ratio	Concentration	C-Cals Name	Sign Date	Correct I-Cal	Manual Integrations
171206ML-1	NA	<input checked="" type="checkbox"/>	<input checked="" type="checkbox"/>	<input checked="" type="checkbox"/>	<input checked="" type="checkbox"/>	<input checked="" type="checkbox"/>
-2	<input checked="" type="checkbox"/>	<input checked="" type="checkbox"/>	<input checked="" type="checkbox"/>	<input checked="" type="checkbox"/>	<input checked="" type="checkbox"/>	<input checked="" type="checkbox"/>
-3	<input checked="" type="checkbox"/>	<input checked="" type="checkbox"/>	<input checked="" type="checkbox"/>	<input checked="" type="checkbox"/>	<input checked="" type="checkbox"/>	<input checked="" type="checkbox"/>
-4	<input checked="" type="checkbox"/>	<input checked="" type="checkbox"/>	<input checked="" type="checkbox"/>	<input checked="" type="checkbox"/>	<input checked="" type="checkbox"/>	<input checked="" type="checkbox"/>
-5	<input checked="" type="checkbox"/>	<input checked="" type="checkbox"/>	<input checked="" type="checkbox"/>	<input checked="" type="checkbox"/>	<input checked="" type="checkbox"/>	<input checked="" type="checkbox"/>
	<input type="checkbox"/>	<input type="checkbox"/>	<input type="checkbox"/>	<input type="checkbox"/>	<input type="checkbox"/>	<input type="checkbox"/>
	<input type="checkbox"/>	<input type="checkbox"/>	<input type="checkbox"/>	<input type="checkbox"/>	<input type="checkbox"/>	<input type="checkbox"/>
	<input type="checkbox"/>	<input type="checkbox"/>	<input type="checkbox"/>	<input type="checkbox"/>	<input type="checkbox"/>	<input type="checkbox"/>
	<input type="checkbox"/>	<input type="checkbox"/>	<input type="checkbox"/>	<input type="checkbox"/>	<input type="checkbox"/>	<input type="checkbox"/>
	<input type="checkbox"/>	<input type="checkbox"/>	<input type="checkbox"/>	<input type="checkbox"/>	<input type="checkbox"/>	<input type="checkbox"/>

Full Mass Cal. Date: 11/14/17

Run Log Present: ☒

of Samples per Sequence Checked: ☒

Reviewed By: HA-12/08/2017
Initials/Date

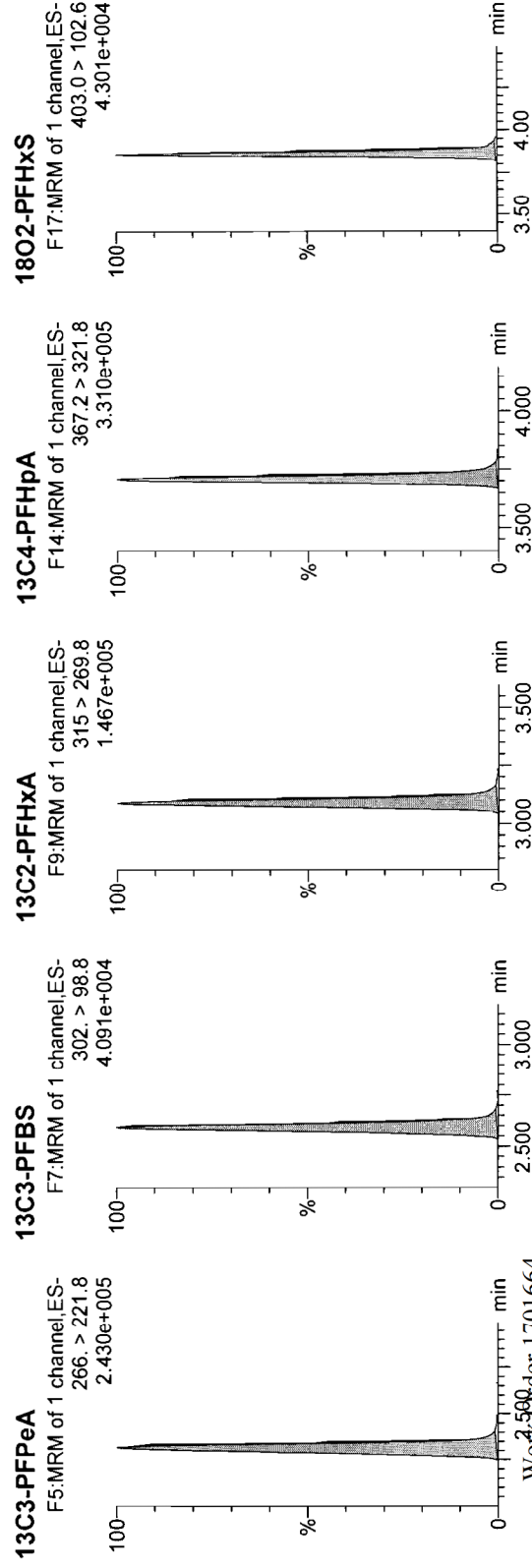
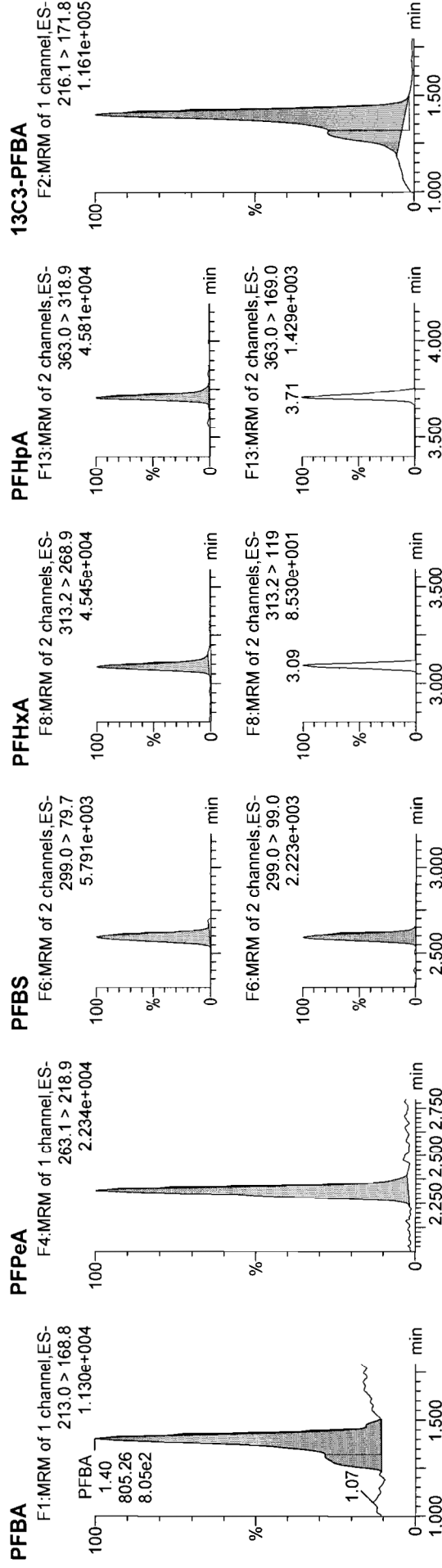
Comments:

Dataset: U:\Q4.PRO\results\171206M1\171206M1-1.gld

Last Altered: Wednesday, December 06, 2017 19:18:01 Pacific Standard Time
 Printed: Thursday, December 07, 2017 09:39:34 Pacific Standard Time

Method: U:\Q4.PRO\MethDB\PFAS_FULL_80C_120517_L9.mdb 06 Dec 2017 11:16:32
Calibration: U:\Q4.PRO\CurveDB\C18_VAL-PFAS_Q4_12-05-17_L9.cdb 06 Dec 2017 11:25:05

Name: 171206M1_1, Date: 06-Dec-2017, Time: 14:41:35, ID: ST171206M1-1 PFC CS0 17L0506, Description: PFC CS0 17L0506

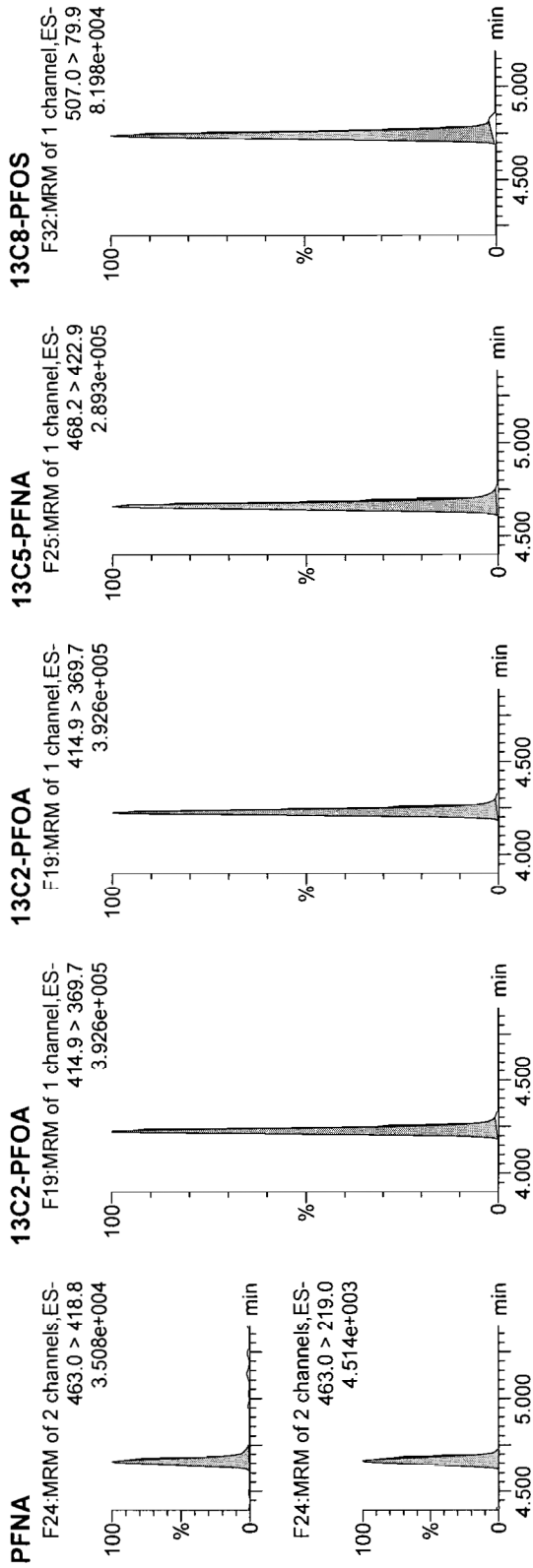


Dataset: U:\Q4.PRO\results\171206M1\171206M1-1.qld

Last Altered: Wednesday, December 06, 2017 19:18:01 Pacific Standard Time

Printed: Thursday, December 07, 2017 09:39:34 Pacific Standard Time

Name: 171206M1_1, Date: 06-Dec-2017, Time: 14:41:35, ID: ST171206M1-1 PFC CS0 17L0506, Description: PFC CS0 17L0506



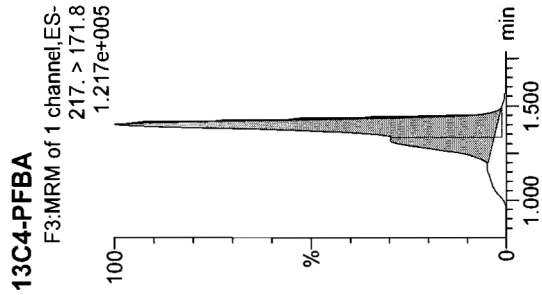
Name: 171206M1_1, Date: 06-Dec-2017, Time: 14:41:35, ID: ST171206M1-1 PFC CS0 17L0506, Description: PFC CS0 17L0506

Dataset: U:\Q4.PRO\results\171206M1\171206M1-1.qld

Last Altered: Wednesday, December 06, 2017 19:18:01 Pacific Standard Time

Printed: Thursday, December 07, 2017 09:39:34 Pacific Standard Time

Name: 171206M1_1, Date: 06-Dec-2017, Time: 14:41:35, ID: ST171206M1-1 PFC CS0 17L0506, Description: PFC CS0 17L0506

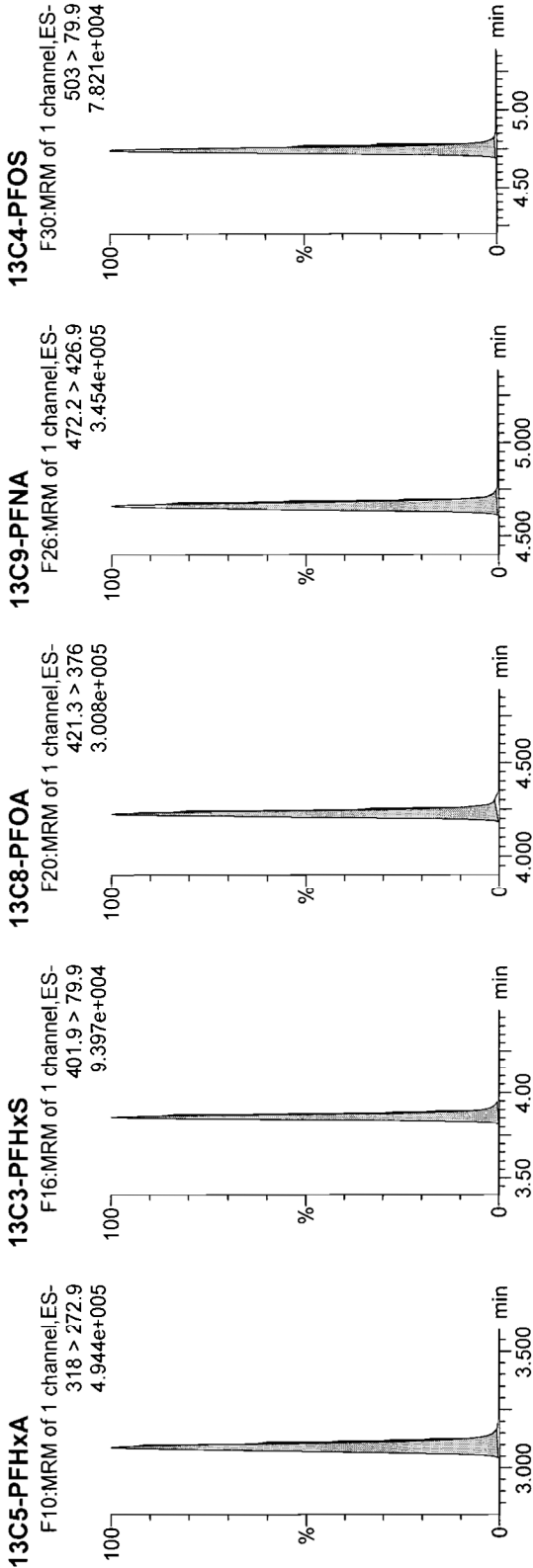


Dataset: U:\Q4.PRO\results\171206M1\171206M1-1.qld

Last Altered: Wednesday, December 06, 2017 19:18:01 Pacific Standard Time

Printed: Thursday, December 07, 2017 09:39:34 Pacific Standard Time

Name: 171206M1_1, Date: 06-Dec-2017, Time: 14:41:35, ID: ST171206M1-1 PFC CS0 17L0506, Description: PFC CS0 17L0506



Dataset: U:\Q4.PRO\results\171206M1\171206M1-31.qld

Last Altered: Friday, December 08, 2017 16:15:43 Pacific Standard Time
Printed: Friday, December 08, 2017 16:36:00 Pacific Standard Time

Method: U:\Q4.PRO\MethDB\PFAS_FULL_80C_120517_L9.mdb 08 Dec 2017 09:26:20
Calibration: U:\Q4.PRO\CurveDB\C18_VAL-PFAS_Q4_12-5-17_L9.cdb 06 Dec 2017 11:25:05

Name: 171206M1_31, Date: 06-Dec-2017, Time: 20:17:15, ID: ST171206M1-3 PFC CS3 17L0509, Description: PFC CS3 17L0509

#	Name	Trace	Area	IS Area	WLVol.	RRF	Pred.RT	RT	y Axis Resp.	Conc.	%Rec
1	1 PFBA	213.0 > 168.8	1.04e4	1.15e4	1.00000		1.34	1.35	11.3	10.3	103.1
2	2 PFPeA	263.1 > 218.9	1.21e4	1.41e4	1.00000		2.27	2.29	10.7	10.6	105.8
3	3 PFBS	299.0 > 79.7	3.19e3	1.71e3	1.00000		2.55	2.56	23.3	10.8	108.5
4	4 PFHxA	313.2 > 268.9	1.55e4	5.57e3	1.00000		3.04	3.05	13.9	10.1	100.7
5	5 PFHpA	363.0 > 318.9	1.23e4	1.17e4	1.00000		3.65	3.68	13.1	9.46	94.6
6	6 L-PFHxS	398.9 > 79.6	2.53e3	1.34e3	1.00000		3.81	3.83	23.6	10.6	105.6
7	7 Br-PFHxS	398.9 > 79.6		1.34e3	1.00000		3.70				
8	8 L-PFOA	413 > 368.7	1.07e4	1.53e4	1.00000		4.17	4.20	8.73	8.55	85.5
9	9 Br-PFOA	413 > 368.7		1.53e4	1.00000		4.10				
10	10 PFNA	463.0 > 418.8	1.52e4	1.43e4	1.00000		4.61	4.63	13.2	10.1	101.1
11	11 L-PFOS	499 > 79.9	3.52e3	3.29e3	1.00000		4.69	4.72	13.4	12.4	123.9
12	12 Br-PFOS	499 > 79.9	3.80e2	3.29e3	1.00000		4.56	4.57	1.44	1.40	14.0
13	13 13C3-PFBA	216.1 > 171.8	1.15e4	1.22e4	1.00000	0.913	1.34	1.35	11.8	12.9	103.2
14	14 13C3-PFPeA	266. > 221.8	1.41e4	1.76e4	1.00000	0.790	2.28	2.29	10.0	12.7	101.7
15	15 13C3-PFBS	302. > 98.8	1.71e3	1.76e4	1.00000	0.097	2.55	2.56	1.22	12.6	100.4
16	16 13C2-PFHxA	315 > 269.8	5.57e3	1.76e4	1.00000	0.787	3.04	3.05	3.96	5.03	100.6
17	17 13C4-PFHpA	367.2 > 321.8	1.17e4	1.76e4	1.00000	0.620	3.65	3.68	8.34	13.4	107.5
18	18 18O2-PFHxS	403.0 > 102.6	1.34e3	2.95e3	1.00000	0.429	3.81	3.83	5.67	13.2	105.9
19	19 13C2-PFOA	414.9 > 369.7	1.53e4	1.13e4	1.00000	1.194	4.17	4.20	16.9	14.2	113.4
20	20 13C5-PFNA	468.2 > 422.9	1.43e4	1.40e4	1.00000	0.972	4.61	4.63	12.8	13.1	105.2
21	21 13C8-PFOS	507.0 > 79.9	3.29e3	3.66e3	1.00000	1.024	4.69	4.72	11.2	11.0	87.8
22	22 13C4-PFBA	217. > 171.8	1.22e4	1.22e4	1.00000	1.000	1.33	1.35	12.5	12.5	100.0
23	23 13C5-PFHxA	318 > 272.9	1.76e4	1.76e4	1.00000	1.000	3.04	3.05	12.5	12.5	100.0
24	24 13C3-PFHxS	401.9 > 79.9	2.95e3	2.95e3	1.00000	1.000	3.81	3.82	12.5	12.5	100.0
25	25 13C8-PFOA	421.3 > 376	1.13e4	1.13e4	1.00000	1.000	4.17	4.19	12.5	12.5	100.0
26	26 13C9-PFNA	472.2 > 426.9	1.40e4	1.40e4	1.00000	1.000	4.61	4.63	12.5	12.5	100.0
27	27 13C4-PFOS	503 > 79.9	3.66e3	3.66e3	1.00000	1.000	4.69	4.71	12.5	12.5	100.0

70-130%

MJT
12/8/17

50-150%

MA
12/10/2017

Dataset: Untitled

Last Altered: Friday, December 08, 2017 16:00:59 Pacific Standard Time
Printed: Friday, December 08, 2017 16:01:53 Pacific Standard Time

Method: U:\Q4.PRO\MethDB\PFAS_FULL_80C_120517_L9.mdb 08 Dec 2017 09:26:20
Calibration: U:\Q4.PRO\CurvedB\C18_VAL-PFAS_Q4_12-5-17_L9.cdb 06 Dec 2017 11:25:05

Compound name: PFBA

Name	ID	Acq.Date	Acq.Time
171206M1_1	ST171206M1-1 PFC CS0 17L0506	06-Dec-17	14:41:35
171206M1_2	B7L0008-BS1 OPR 1	06-Dec-17	14:52:47
171206M1_3	IPA	06-Dec-17	15:03:57
171206M1_4	B7L0008-BLK1 Method Blank 1	06-Dec-17	15:15:08
171206M1_5	B7L0008-MS1 Matrix Spike 1.13	06-Dec-17	15:26:19
171206M1_6	B7L0008-MSD1 Matrix Spike Dup 1.09	06-Dec-17	15:37:29
171206M1_7	1701665-01 TRUAX-01-SB01-110817-0.5-1 1...	06-Dec-17	15:48:40
171206M1_8	1701665-02 TRUAX-DUP4-110817 1.14	06-Dec-17	15:59:51
171206M1_9	1701665-03 TRUAX-01-SB01-110817-4.5-5 1...	06-Dec-17	16:11:05
171206M1_10	1701665-04 TRUAX-01-SB03-110817-0.5-1 1...	06-Dec-17	16:22:14
171206M1_11	1701665-05 TRUAX-01-SB03-110817-4.5 1...	06-Dec-17	16:33:25
171206M1_12	1701665-06 TRUAX-01-SB02-110817-0.5-1 1.1	06-Dec-17	16:44:36
171206M1_13	1701665-07 TRUAX-01-SB02-110817-4.5-5 1...	06-Dec-17	16:55:47
171206M1_14	1701665-08 TRUAX-03-SB03-0.5-1 1.24	06-Dec-17	17:06:57
171206M1_15	1701665-09 TRUAX-03-SB03-110817-5-5.5 1...	06-Dec-17	17:18:08
171206M1_16	1701665-10 TRUAX-03-SB01-110817-0.5-1 1...	06-Dec-17	17:29:19
171206M1_17	IPA	06-Dec-17	17:40:30
171206M1_18	ST171206M1-2 PFC CS3 17L0509	06-Dec-17	17:51:40
171206M1_19	IPA	06-Dec-17	18:02:50
171206M1_20	1701665-11 TRUAX-03-SB01-110817-6-6.5 1...	06-Dec-17	18:14:01
171206M1_21	1701665-12 TRUAX-03-SB02-0.5-1 1.16	06-Dec-17	18:25:12
171206M1_22	1701665-13 TRUAX-03-SB02-4-4.5 1.23	06-Dec-17	18:36:22
171206M1_23	1701665-14 TRUAX-02-SB02-0.5-1 1.12	06-Dec-17	18:47:33
171206M1_24	1701665-15 TRUAX-02-SB02-110817-5-5.5 1...	06-Dec-17	18:58:44
171206M1_25	1701665-16 TRUAX-02-SB03-110817-0.5-1 1.3	06-Dec-17	19:09:55
171206M1_26	1701665-17 TRUAX-DUP5-110817 1.26	06-Dec-17	19:21:06
171206M1_27	1701665-18 TRUAX-02-SB03-110817-6-6.5 1...	06-Dec-17	19:32:24
171206M1_28	1701665-19 TRUAX-02-SB01-110817-0.5-1 1...	06-Dec-17	19:43:35
171206M1_29	1701665-20 TRUAX-02-SB02-110817-6-6.5 1...	06-Dec-17	19:54:46
171206M1_30	IPA	06-Dec-17	20:05:58
171206M1_31	ST171206M1-3 PFC CS3 17L0509	06-Dec-17	20:17:15
171206M1_32	IPA	06-Dec-17	20:28:26

Quantify Compound Summary Report **MassLynx MassLynx V4.1 SCN 945**
Vista Analytical Laboratory

Dataset: Untitled

Last Altered: Friday, December 08, 2017 16:00:59 Pacific Standard Time
Printed: Friday, December 08, 2017 16:01:53 Pacific Standard Time**Compound name: PFBA**

	Name	ID	Acq.Date	Acq.Time
33	171206M1_33	B7L0007-BS1 OPR 1	06-Dec-17	20:39:39
34	171206M1_34	IPA	06-Dec-17	20:50:47
35	171206M1_35	B7L0007-BLK1 Method Blank 1	06-Dec-17	21:01:58
36	171206M1_36	B7L0007-MS1 Matrix Spike 1.25	06-Dec-17	21:13:09
37	171206M1_37	B7L0007-MSD1 Matrix Spike Dup 1.18	06-Dec-17	21:24:20
38	171206M1_38	1701664-01 TRUAX-09-SB01-110917-1-2 1.23	06-Dec-17	21:35:30
39	171206M1_39	1701664-02 TRUAX-09-SB01-110917-9.0-9.5 ...	06-Dec-17	21:46:41
40	171206M1_40	1701664-03 TRUAX-05-SB02-110917-0.5-1 1...	06-Dec-17	21:57:52
41	171206M1_41	1701664-04 TRUAX-05-SB02-110917-7.5 1...	06-Dec-17	22:09:03
42	171206M1_42	1701664-05 TRUAX-05-SB03-110917-0.5-1 1...	06-Dec-17	22:20:13
43	171206M1_43	1701664-06 TRUAX-04-SB02-110917-1-2 1.15	06-Dec-17	22:31:23
44	171206M1_44	1701664-07 TRUAX-04-SB02-110917-5-5.5 1...	06-Dec-17	22:42:35
45	171206M1_45	1701664-08 TRUAX-04-SB03-110917-1-2 1.1	06-Dec-17	22:53:45
46	171206M1_46	1701664-09 TRUAX-04-SB03-110917-5-5.5 1...	06-Dec-17	23:04:56
47	171206M1_47	1701664-10 TRUAX-04-SB01-110917-0.5-1 1...	06-Dec-17	23:16:06
48	171206M1_48	IPA	06-Dec-17	23:27:17
49	171206M1_49	ST171206M1-4 PFC CS3 17L0509	06-Dec-17	23:38:28
50	171206M1_50	IPA	06-Dec-17	23:49:39
51	171206M1_51	1701664-11 TRUAX-04-SB01-110917-4.5-5 1...	07-Dec-17	00:00:50
52	171206M1_52	1701664-12 TRUAX-05-SB01-110917-0.5-1 1.2	07-Dec-17	00:12:02
53	171206M1_53	1701664-13 TRUAX-05-SB01-110917-6-6.5 1...	07-Dec-17	00:23:12
54	171206M1_54	1701664-14 TRUAX-05-SB03-110917-6-6.5 1...	07-Dec-17	00:34:22
55	171206M1_55	1701664-15 TRUAX-09-SB02-2-3 1.21	07-Dec-17	00:45:33
56	171206M1_56	1701664-16 TRUAX-09-SB02-110817-8-9 1.05	07-Dec-17	00:56:44
57	171206M1_57	IPA	07-Dec-17	01:07:55
58	171206M1_58	ST171206M1-5 PFC CS3 17L0509	07-Dec-17	01:19:06
59	171206M1_59	IPA	07-Dec-17	01:30:16

Vista Analytical Laboratory

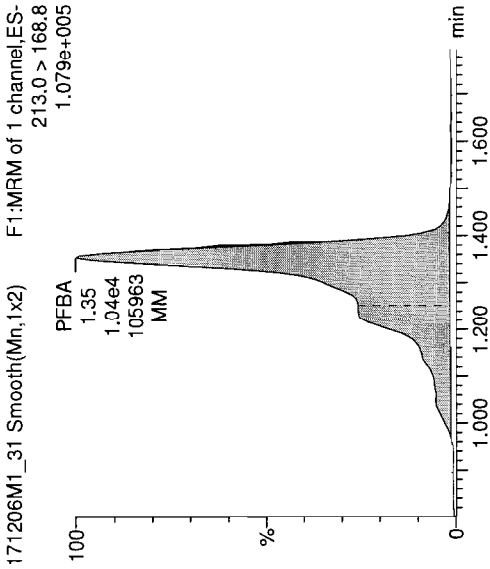
Dataset: U:\Q4.PRO\results\171206M1\171206M1-31.qld

Last Altered: Friday, December 08, 2017 16:15:43 Pacific Standard Time
Printed: Friday, December 08, 2017 16:36:00 Pacific Standard Time

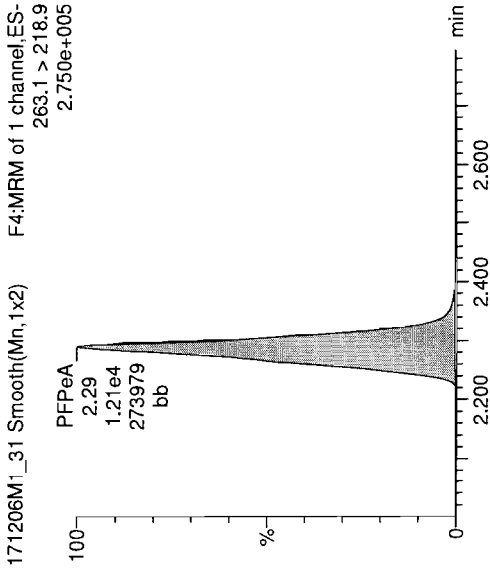
Method: U:\Q4.PRO\MethDB\PFAS_FULL_80C_120517_L9.mdb 08 Dec 2017 09:26:20
Calibration: U:\Q4.PRO\CurveDB\C18_VAL-PFAS_Q4_12-5-17_L9.cdb 06 Dec 2017 11:25:05

Name: 171206M1_31, Date: 06-Dec-2017, Time: 20:17:15, ID: ST171206M1-3 PFC CS3 17L0509, Description: PFC CS3 17L0509

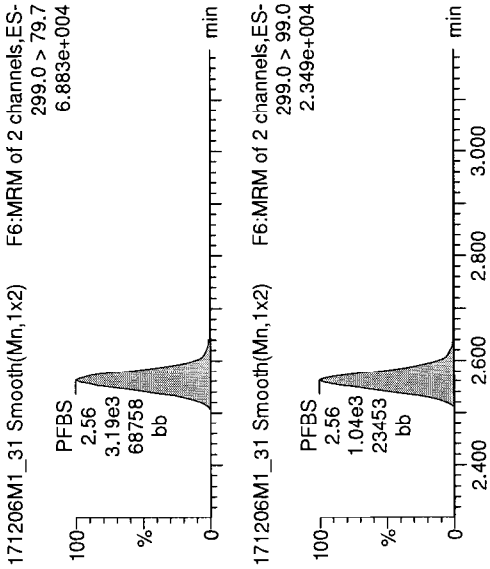
PFBA



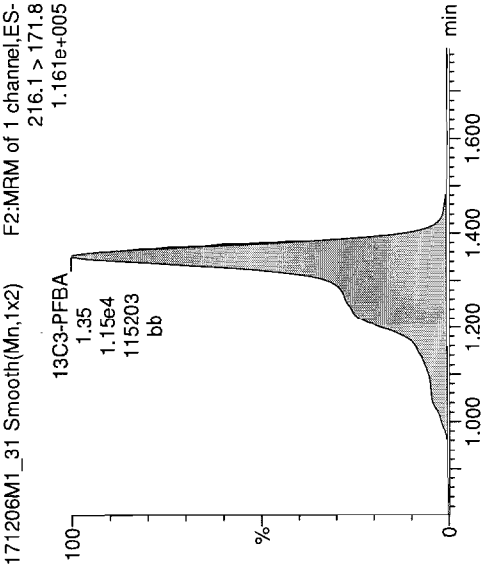
PFPeA



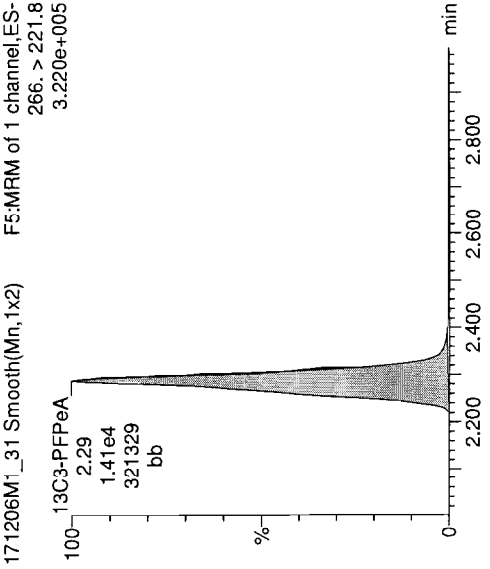
PFBS



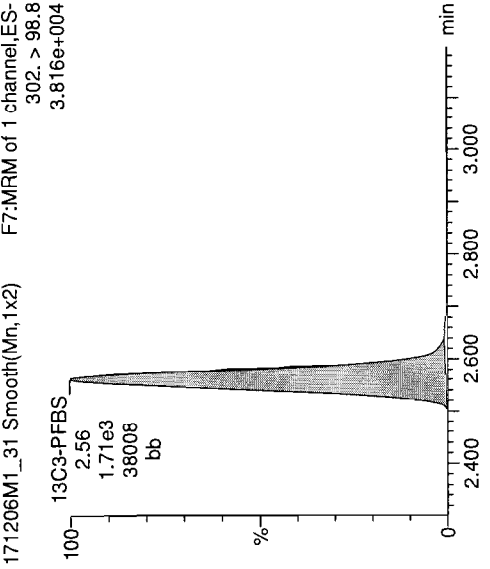
13C3-PFBA



13C3-PFPeA



13C3-PFBS

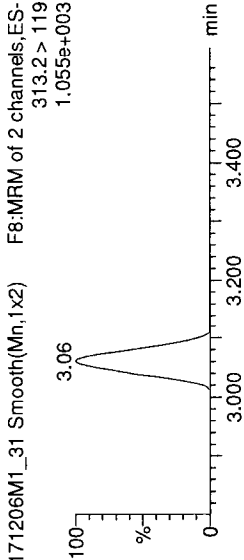
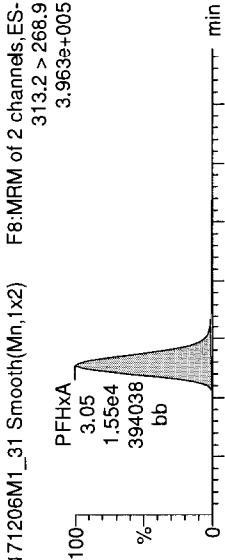


Dataset: U:\Q4.PRO\results\171206M1\171206M1-31.qld

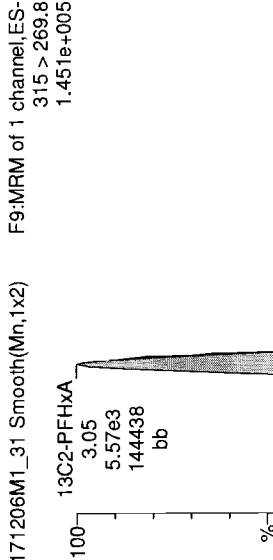
Last Altered: Friday, December 08, 2017 16:15:43 Pacific Standard Time
Printed: Friday, December 08, 2017 16:36:00 Pacific Standard Time

Name: 171206M1_31, Date: 06-Dec-2017, Time: 20:17:15, ID: ST171206M1-3 PFC CS3 17L0509, Description: PFC CS3 17L0509

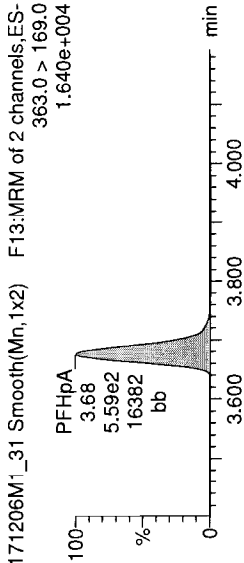
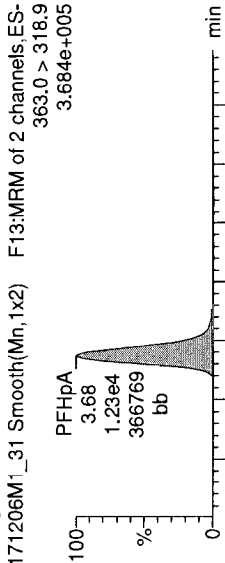
PFHxA



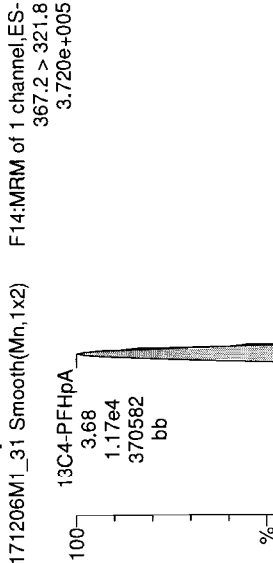
13C2-PFHxA



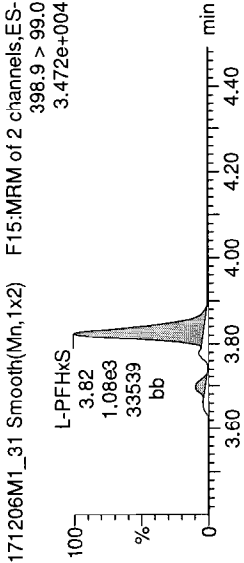
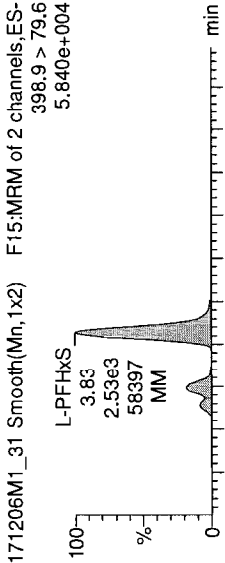
PFHpA




13C4-PFHpA



Total PFHxS



18O2-PFHxS

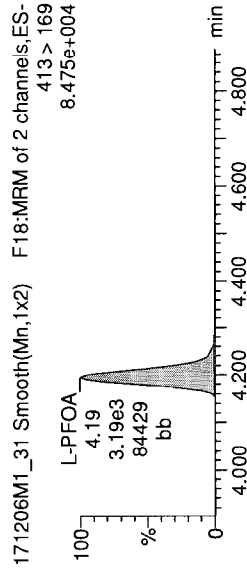
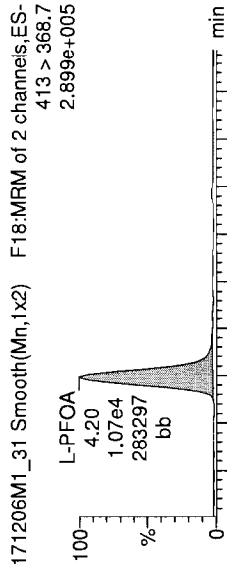


Dataset: U:\Q4.PRO\results\171206M1\171206M1-31.qld

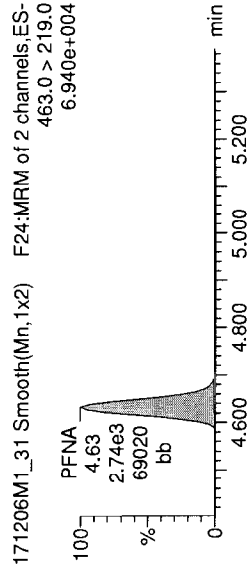
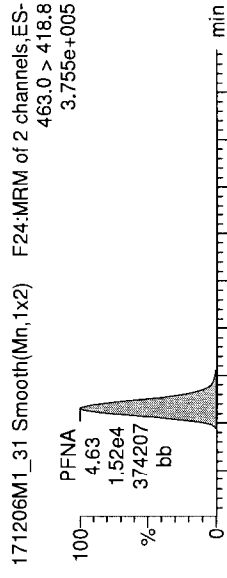
Last Altered: Friday, December 08, 2017 16:15:43 Pacific Standard Time
Printed: Friday, December 08, 2017 16:36:00 Pacific Standard Time

Name: 171206M1_31, Date: 06-Dec-2017, Time: 20:17:15, ID: ST171206M1-3 PFC CS3 17L0509, Description: PFC CS3 17L0509

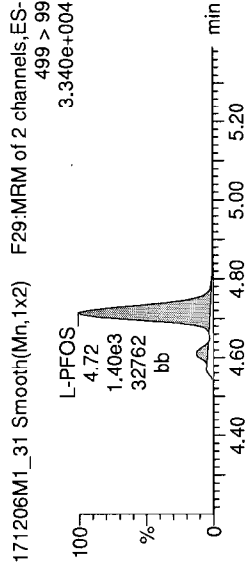
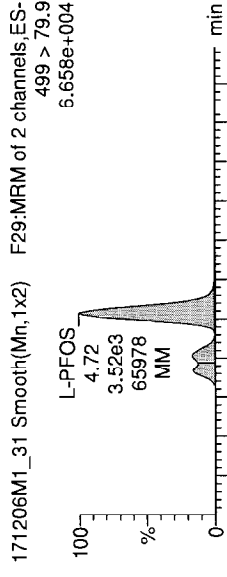
Total PFOA



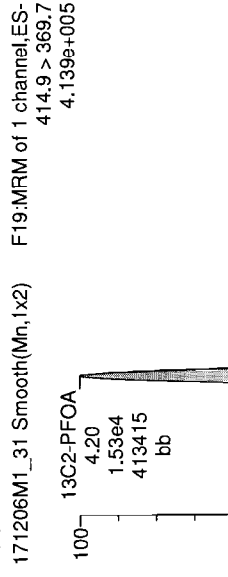
PFNA




Total PFOS



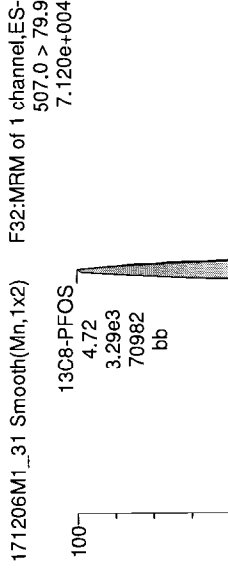
13C2-PFOA



13C5-PFNA



13C8-PFOS

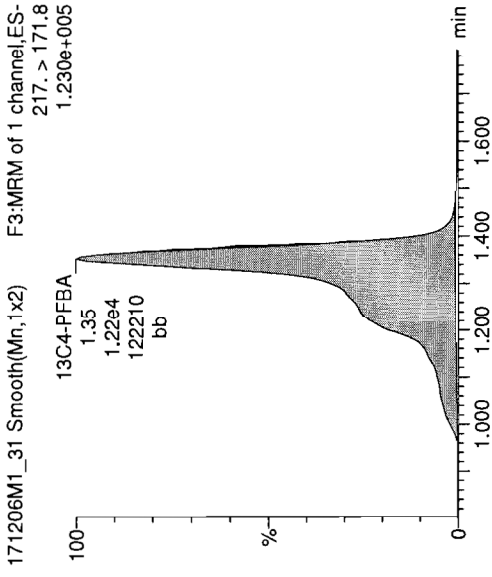


Dataset: U:\Q4.PRO\results\171206M1\171206M1-31.qld

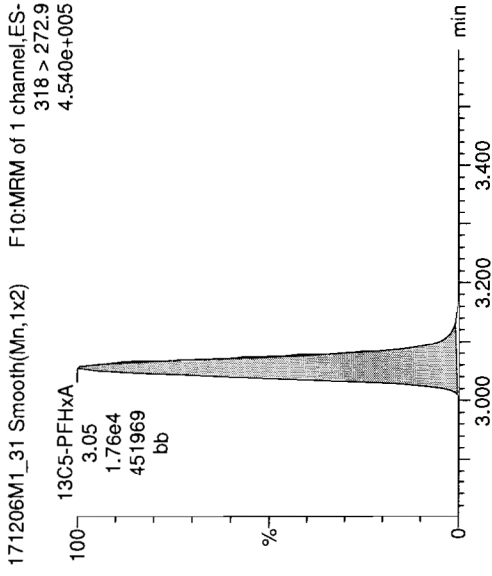
Last Altered: Friday, December 08, 2017 16:15:43 Pacific Standard Time
Printed: Friday, December 08, 2017 16:36:00 Pacific Standard Time

Name: 171206M1_31, Date: 06-Dec-2017, Time: 20:17:15, ID: ST171206M1-3 PFC CS3 17L0509, Description: PFC CS3 17L0509

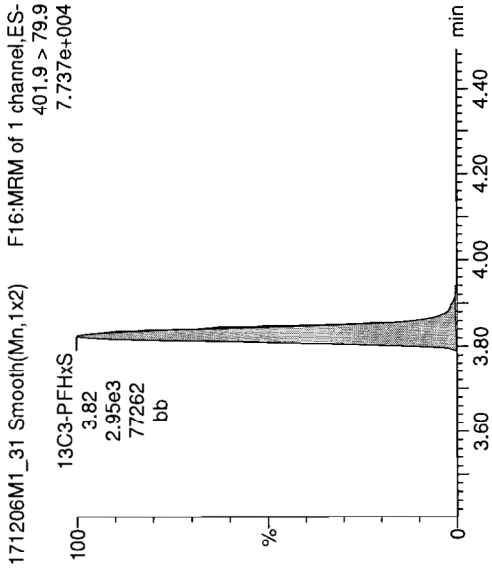
13C4-PFBA



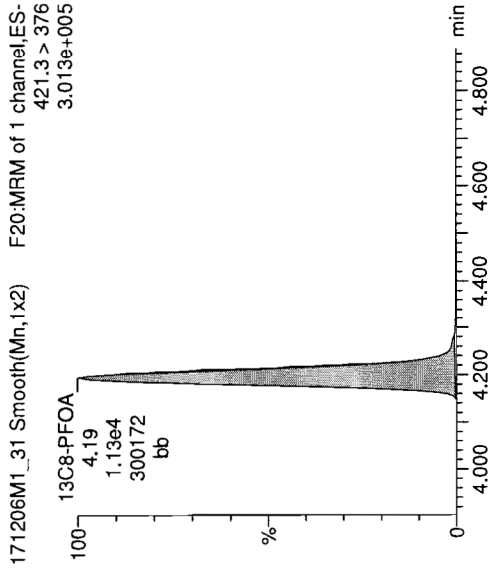
13C5-PFHxA



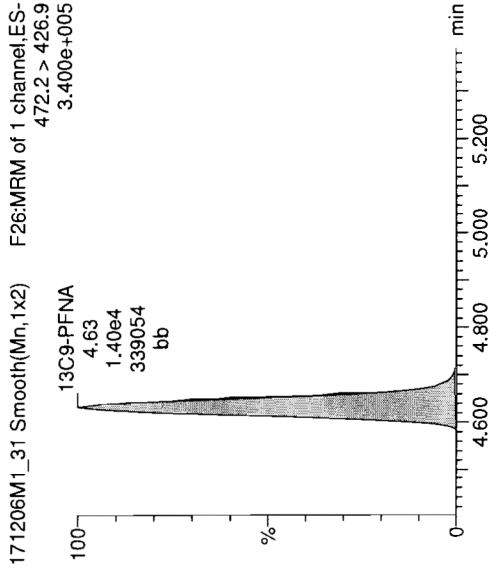
13C3-PFHxS



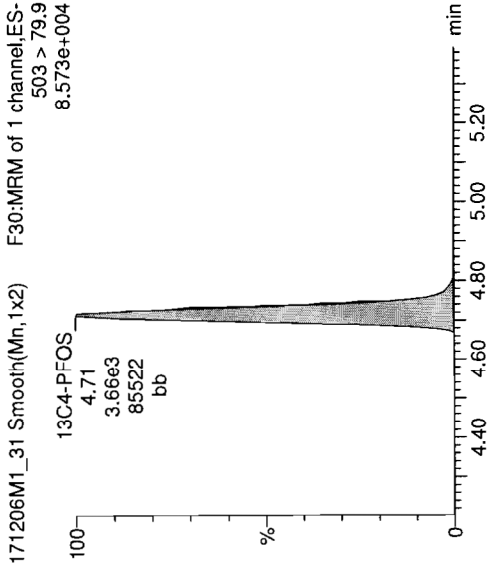
13C8-PFOA



13C9-PFNA



13C4-PFOS

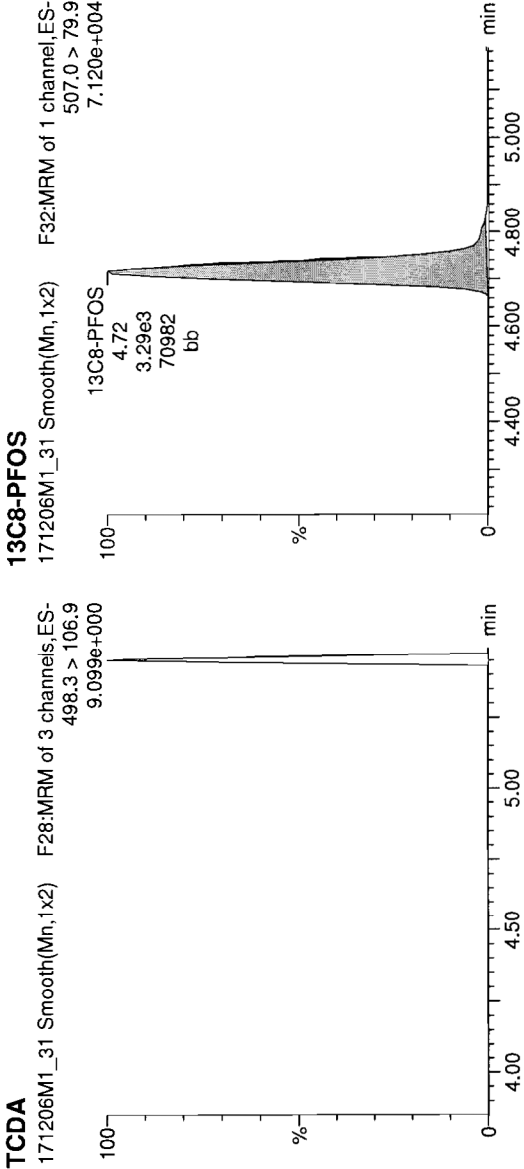


Dataset: U:\Q4.PRO\results\171206M1\171206M1-31.qld

Last Altered: Friday, December 08, 2017 16:15:43 Pacific Standard Time

Printed: Friday, December 08, 2017 16:36:00 Pacific Standard Time

Name: 171206M1_31, Date: 06-Dec-2017, Time: 20:17:15, ID: ST171206M1-3 PFC CS3 17L0509, Description: PFC CS3 17L0509



Dataset: U:\Q4.PRO\results\171206M1\171206M1-49.qld

Last Altered: Friday, December 08, 2017 16:26:57 Pacific Standard Time
Printed: Friday, December 08, 2017 16:34:29 Pacific Standard Time

Method: U:\Q4.PRO\MethDB\PFAS FULL 80C_120517_L9.mdb 08 Dec 2017 09:26:20
Calibration: U:\Q4.PRO\CurveDB\C18_VAL-PFAS_Q4_12-5-17_L9.cdb 06 Dec 2017 11:25:05

Name: 171206M1_49, Date: 06-Dec-2017, Time: 23:38:28, ID: ST171206M1-4 PFC CS3 17L0509, Description: PFC CS3 17L0509

#	Name	Trace	Area	IS Area	WLVol.	RRF	Pred.RT	RT	y Axis Resp.	Conc.	%Rec
1	1 PFBA	213.0 > 168.8	1.11e4	1.14e4	1.00000		1.34	1.36	12.2	11.1	111.1
2	2 PFPeA	263.1 > 218.9	1.20e4	1.39e4	1.00000		2.27	2.29	10.8	10.7	107.3
3	3 PFBS	299.0 > 79.7	2.98e3	1.77e3	1.00000		2.55	2.56	21.0	9.78	97.8
4	4 PFHxA	313.2 > 268.9	1.59e4	5.35e3	1.00000		3.04	3.05	14.9	10.8	107.6
5	5 PFHpA	363.0 > 318.9	1.15e4	9.79e3	1.00000		3.65	3.68	14.6	10.6	105.6
6	6 L-PFHxS	398.9 > 79.6	2.51e3	1.39e3	1.00000		3.81	3.83	22.7	10.1	101.3
7	7 Br-PFHxS	398.9 > 79.6		1.39e3	1.00000		3.70				
8	8 L-PFOA	413 > 368.7	1.23e4	1.54e4	1.00000		4.17	4.20	9.94	9.77	97.7
9	9 Br-PFOA	413 > 368.7		1.54e4	1.00000		4.10				
10	10 PFNA	463.0 > 418.8	1.26e4	1.21e4	1.00000		4.61	4.63	12.9	9.88	98.8
11	11 L-PFOS	499 > 79.9	3.65e3	3.96e3	1.00000		4.69	4.72	11.5	10.7	106.8
12	12 Br-PFOS	499 > 79.9		3.96e3	1.00000		4.56				
13	13 13C3-PFBA	216.1 > 171.8	1.14e4	1.26e4	1.00000	0.913	1.34	1.36	11.3	12.4	99.2
14	14 13C3-PFPeA	266. > 221.8	1.39e4	1.81e4	1.00000	0.790	2.28	2.29	9.58	12.1	97.0
15	15 13C3-PFBS	302. > 98.8	1.77e3	1.81e4	1.00000	0.097	2.55	2.56	1.23	12.6	101.2
16	16 13C2-PFHxA	315 > 269.8	5.35e3	1.81e4	1.00000	0.787	3.04	3.05	3.70	4.70	94.0
17	17 13C4-PFHpA	367.2 > 321.8	9.79e3	1.81e4	1.00000	0.620	3.65	3.68	6.77	10.9	87.3
18	18 18O2-PFHxS	403.0 > 102.6	1.39e3	3.39e3	1.00000	0.429	3.81	3.83	5.11	11.9	95.3
19	19 13C2-PFOA	414.9 > 369.7	1.54e4	1.29e4	1.00000	1.194	4.17	4.20	15.0	12.5	100.4
20	20 13C5-PFNA	468.2 > 422.9	1.21e4	1.40e4	1.00000	0.972	4.61	4.63	10.8	11.1	89.2
21	21 13C8-PFOS	507.0 > 79.9	3.96e3	3.72e3	1.00000	1.024	4.69	4.72	13.3	13.0	104.0
22	22 13C4-PFBA	217. > 171.8	1.26e4	1.26e4	1.00000	1.000	1.33	1.36	12.5	12.5	100.0
23	23 13C5-PFHxA	318 > 272.9	1.81e4	1.81e4	1.00000	1.000	3.04	3.05	12.5	12.5	100.0
24	24 13C3-PFHxS	401.9 > 79.9	3.39e3	3.39e3	1.00000	1.000	3.81	3.83	12.5	12.5	100.0
25	25 13C8-PFOA	421.3 > 376	1.29e4	1.29e4	1.00000	1.000	4.17	4.20	12.5	12.5	100.0
26	26 13C9-PFNA	472.2 > 426.9	1.40e4	1.40e4	1.00000	1.000	4.61	4.63	12.5	12.5	100.0
27	27 13C4-PFOS	503 > 79.9	3.72e3	3.72e3	1.00000	1.000	4.69	4.72	12.5	12.5	100.0

70-130%



50-150%

MS
12/8/17

MS
12/08/2017

Dataset: Untitled

Last Altered: Friday, December 08, 2017 16:00:59 Pacific Standard Time
Printed: Friday, December 08, 2017 16:01:53 Pacific Standard Time

Method: U:\Q4.PRO\MethDB\PFAS_FULL_80C_120517_L9.mdb 08 Dec 2017 09:26:20
Calibration: U:\Q4.PRO\CurveDB\C18_VAL-PFAS_Q4_12-5-17_L9.cdb 06 Dec 2017 11:25:05

Compound name: PFBA

	Name	ID	Acq.Date	Acq.Time
1	171206M1_1	ST171206M1-1 PFC CS0 17L0506	06-Dec-17	14:41:35
2	171206M1_2	B7L0008-BS1 OPR 1	06-Dec-17	14:52:47
3	171206M1_3	IPA	06-Dec-17	15:03:57
4	171206M1_4	B7L0008-BLK1 Method Blank 1	06-Dec-17	15:15:08
5	171206M1_5	B7L0008-MS1 Matrix Spike 1.13	06-Dec-17	15:26:19
6	171206M1_6	B7L0008-MSD1 Matrix Spike Dup 1.09	06-Dec-17	15:37:29
7	171206M1_7	1701665-01 TRUAX-01-SB01-110817-0.5-1 1....	06-Dec-17	15:48:40
8	171206M1_8	1701665-02 TRUAX-DUP4-110817 1.14	06-Dec-17	15:59:51
9	171206M1_9	1701665-03 TRUAX-01-SB01-110817-4.5-1 1....	06-Dec-17	16:11:05
10	171206M1_10	1701665-04 TRUAX-01-SB03-110817-0.5-1 1....	06-Dec-17	16:22:14
11	171206M1_11	1701665-05 TRUAX-01-SB03-110817-4-4.5 1....	06-Dec-17	16:33:25
12	171206M1_12	1701665-06 TRUAX-01-SB02-110817-0.5-1 1.1	06-Dec-17	16:44:36
13	171206M1_13	1701665-07 TRUAX-01-SB02-110817-4.5-1 1....	06-Dec-17	16:55:47
14	171206M1_14	1701665-08 TRUAX-03-SB03-0.5-1 1.24	06-Dec-17	17:06:57
15	171206M1_15	1701665-09 TRUAX-03-SB03-110817-5-5.5 1....	06-Dec-17	17:18:08
16	171206M1_16	1701665-10 TRUAX-03-SB01-110817-0.5-1 1....	06-Dec-17	17:29:19
17	171206M1_17	IPA	06-Dec-17	17:40:30
18	171206M1_18	ST171206M1-2 PFC CS3 17L0509	06-Dec-17	17:51:40
19	171206M1_19	IPA	06-Dec-17	18:02:50
20	171206M1_20	1701665-11 TRUAX-03-SB01-110817-6-6.5 1....	06-Dec-17	18:14:01
21	171206M1_21	1701665-12 TRUAX-03-SB02-0.5-1 1.16	06-Dec-17	18:25:12
22	171206M1_22	1701665-13 TRUAX-03-SB02-4-4.5 1.23	06-Dec-17	18:36:22
23	171206M1_23	1701665-14 TRUAX-02-SB02-0.5-1 1.12	06-Dec-17	18:47:33
24	171206M1_24	1701665-15 TRUAX-02-SB02-110817-5-5.5 1....	06-Dec-17	18:58:44
25	171206M1_25	1701665-16 TRUAX-02-SB03-110817-0.5-1 1.3	06-Dec-17	19:09:55
26	171206M1_26	1701665-17 TRUAX-DUP5-110817 1.26	06-Dec-17	19:21:06
27	171206M1_27	1701665-18 TRUAX-02-SB03-110817-6-6.5 1....	06-Dec-17	19:32:24
28	171206M1_28	1701665-19 TRUAX-02-SB01-110817-0.5-1 1....	06-Dec-17	19:43:35
29	171206M1_29	1701665-20 TRUAX-02-SB02-110817-6-6.5 1....	06-Dec-17	19:54:46
30	171206M1_30	IPA	06-Dec-17	20:05:58
31	171206M1_31	ST171206M1-3 PFC CS3 17L0509	06-Dec-17	20:17:15
32	171206M1_32	IPA	06-Dec-17	20:28:26

Dataset: Untitled

Last Altered: Friday, December 08, 2017 16:00:59 Pacific Standard Time
Printed: Friday, December 08, 2017 16:01:53 Pacific Standard Time

Compound name: PFBA

Name	ID	Acq.Date	Acq.Time
171206M1_33	B7L0007-BS1 OPR 1	06-Dec-17	20:39:39
171206M1_34	IPA	06-Dec-17	20:50:47
171206M1_35	B7L0007-BLK1 Method Blank 1	06-Dec-17	21:01:58
171206M1_36	B7L0007-MS1 Matrix Spike 1.25	06-Dec-17	21:13:09
171206M1_37	B7L0007-MSD1 Matrix Spike Dup 1.18	06-Dec-17	21:24:20
171206M1_38	1701664-01 TRUAX-09-SB01-110917-1-2 1.23	06-Dec-17	21:35:30
171206M1_39	1701664-02 TRUAX-09-SB01-110917-9-0-9.5 ...	06-Dec-17	21:46:41
171206M1_40	1701664-03 TRUAX-05-SB02-110917-0-5-1 1....	06-Dec-17	21:57:52
171206M1_41	1701664-04 TRUAX-05-SB02-110917-7-7.5 1....	06-Dec-17	22:09:03
171206M1_42	1701664-05 TRUAX-05-SB03-110917-0-5-1 1....	06-Dec-17	22:20:13
171206M1_43	1701664-06 TRUAX-04-SB02-110917-1-2 1.15	06-Dec-17	22:31:23
171206M1_44	1701664-07 TRUAX-04-SB02-110917-5-5.5 1....	06-Dec-17	22:42:35
171206M1_45	1701664-08 TRUAX-04-SB03-110917-1-2 1.1	06-Dec-17	22:53:45
171206M1_46	1701664-09 TRUAX-04-SB03-110917-5-5.5 1....	06-Dec-17	23:04:56
171206M1_47	1701664-10 TRUAX-04-SB01-110917-0-5-1 1....	06-Dec-17	23:16:06
171206M1_48	IPA	06-Dec-17	23:27:17
171206M1_49	ST171206M1-4 PFC CS3 17L0509	06-Dec-17	23:38:28
171206M1_50	IPA	06-Dec-17	23:49:39
171206M1_51	1701664-11 TRUAX-04-SB01-110917-4-5.5 1....	07-Dec-17	00:00:50
171206M1_52	1701664-12 TRUAX-05-SB01-110917-0-5-1 1.2	07-Dec-17	00:12:02
171206M1_53	1701664-13 TRUAX-05-SB01-110917-6-6.5 1....	07-Dec-17	00:23:12
171206M1_54	1701664-14 TRUAX-05-SB03-110917-6-6.5 1....	07-Dec-17	00:34:22
171206M1_55	1701664-15 TRUAX-09-SB02-2-3 1.21	07-Dec-17	00:45:33
171206M1_56	1701664-16 TRUAX-09-SB02-110817-8-9 1.05	07-Dec-17	00:56:44
171206M1_57	IPA	07-Dec-17	01:07:55
171206M1_58	ST171206M1-5 PFC CS3 17L0509	07-Dec-17	01:19:06
171206M1_59	IPA	07-Dec-17	01:30:16

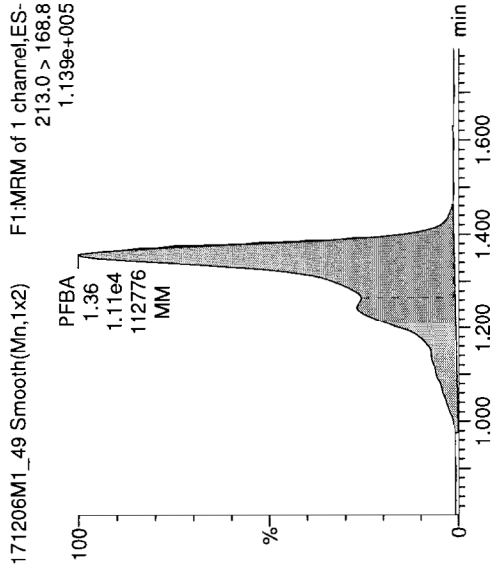
Dataset: U:\Q4.PRO\results\171206M1\171206M1-49.dld

Last Altered: Friday, December 08, 2017 16:26:57 Pacific Standard Time
Printed: Friday, December 08, 2017 16:34:29 Pacific Standard Time

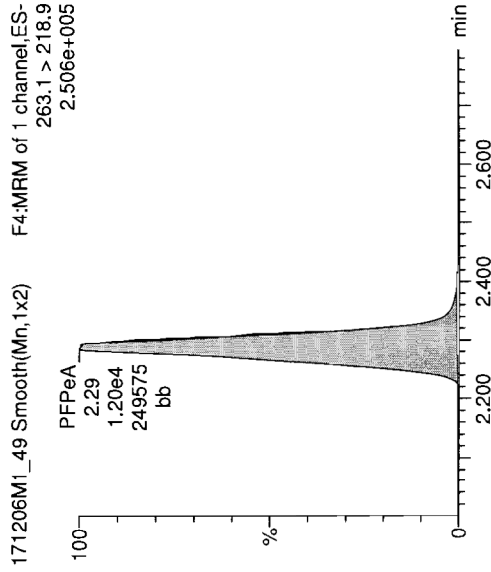
Method: U:\Q4.PRO\MethDB\PFAS_FULL_80C_120517_L9.mdb 08 Dec 2017 09:26:20
Calibration: U:\Q4.PRO\CurveDB\C18_VAL-PFAS_Q4_12-5-17_L9.cdb 06 Dec 2017 11:25:05

Name: 171206M1_49, Date: 06-Dec-2017, Time: 23:38:28, ID: ST171206M1-4 PFC CS3 17L0509, Description: PFC CS3 17L0509

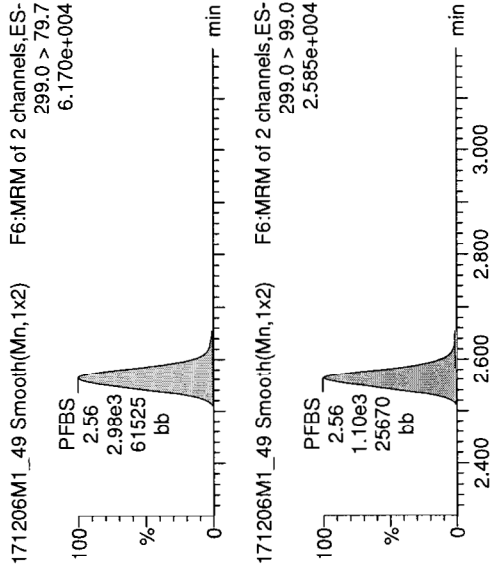
PFBA



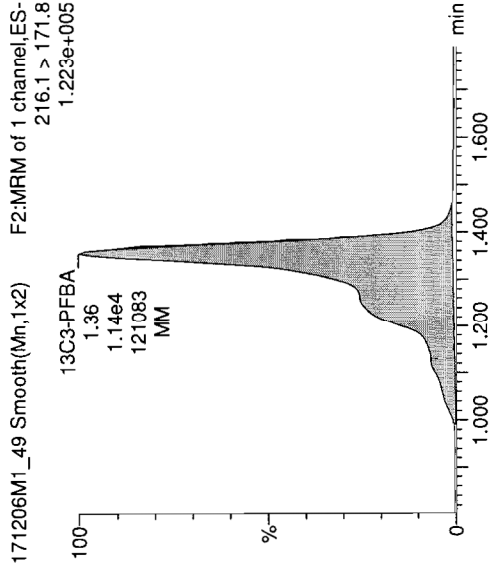
PFPeA



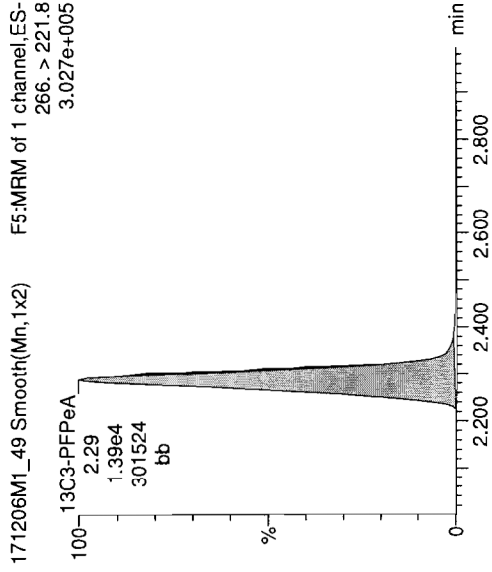
PFBS



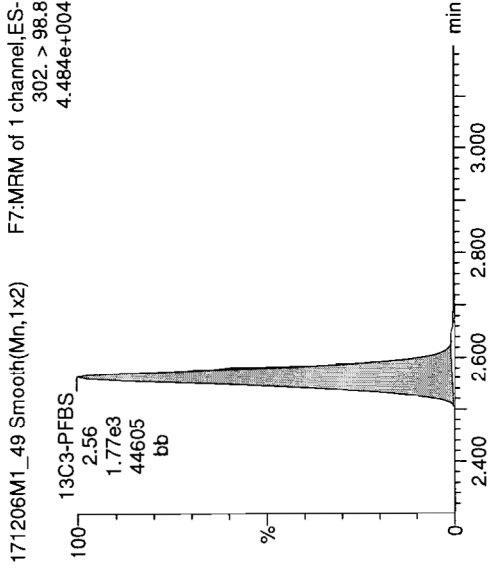
13C3-PFBA



13C3-PFPeA



13C3-PFBS

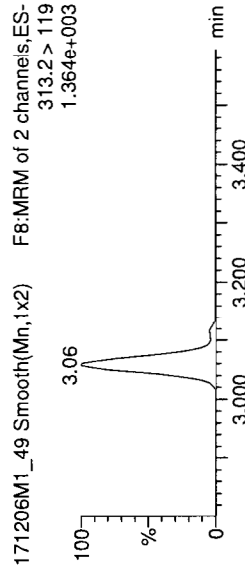
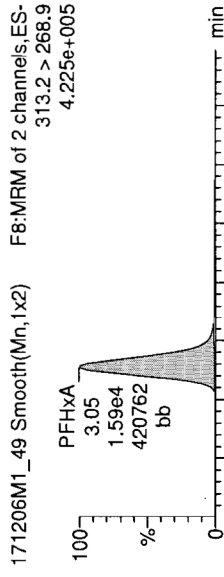


Dataset: U:\Q4.PRO\results\171206M1\171206M1-49.qld

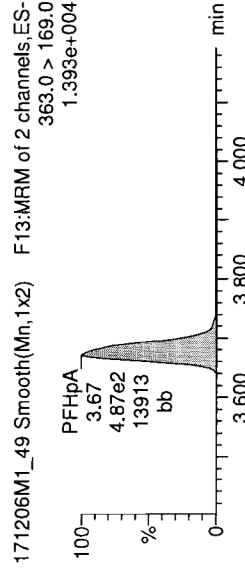
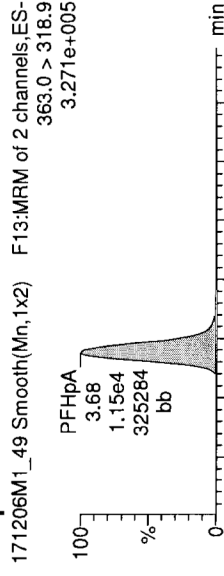
Last Altered: Friday, December 08, 2017 16:26:57 Pacific Standard Time
Printed: Friday, December 08, 2017 16:34:29 Pacific Standard Time

Name: 171206M1_49, Date: 06-Dec-2017, Time: 23:38:28, ID: ST171206M1-4 PFC CS3 17L0509, Description: PFC CS3 17L0509

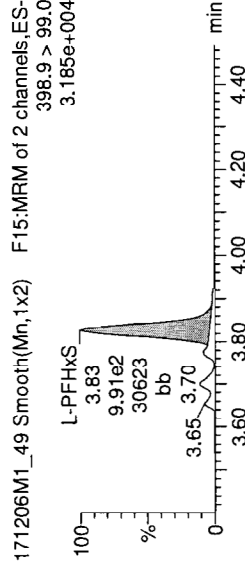
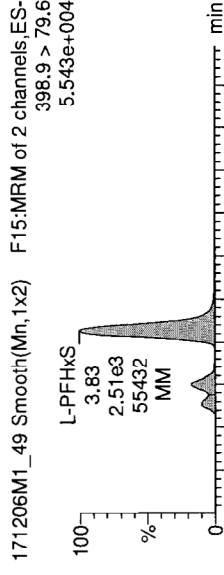
PFHxA



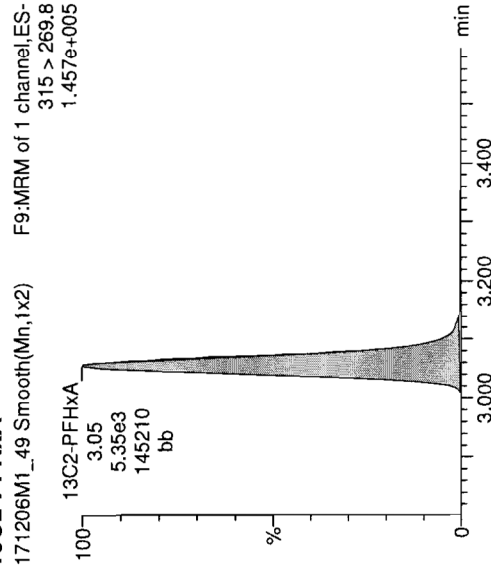
PFHpA



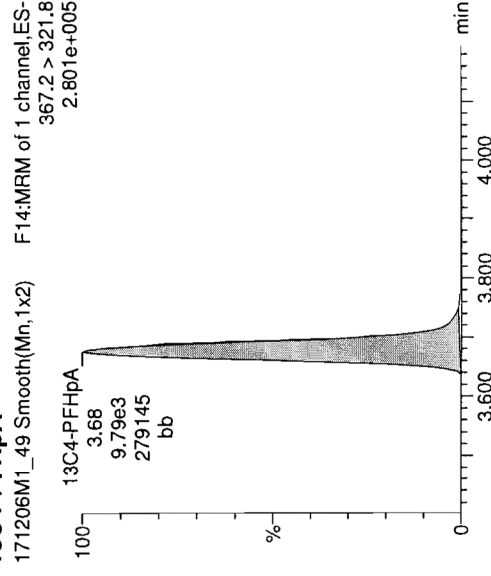
Total PFHxS



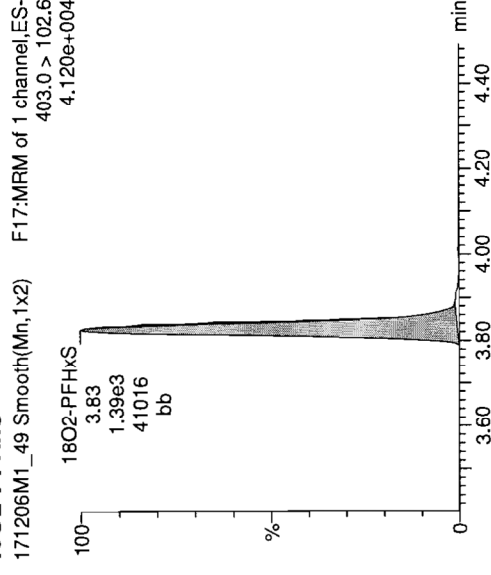
13C2-PFHxA



13C4-PFHpA



18O2-PFHxS

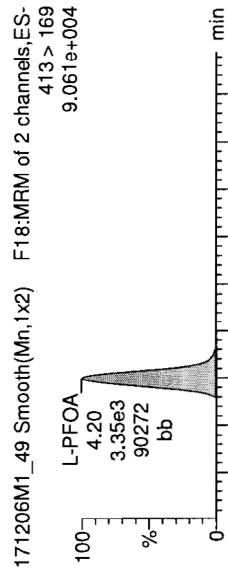
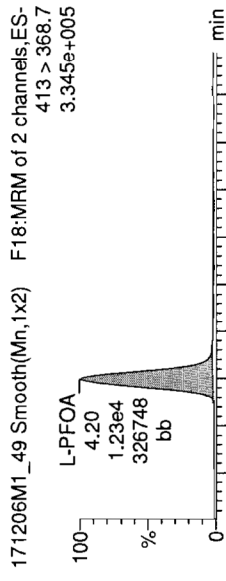


Dataset: U:\Q4.PRO\results\171206M1\171206M1-49.qld

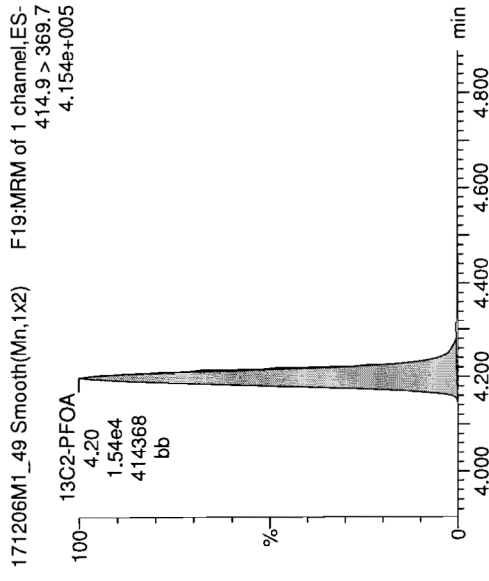
Last Altered: Friday, December 08, 2017 16:26:57 Pacific Standard Time
Printed: Friday, December 08, 2017 16:34:29 Pacific Standard Time

Name: 171206M1_49, Date: 06-Dec-2017, Time: 23:38:28, ID: ST171206M1-4 PFC CS3 17L0509, Description: PFC CS3 17L0509

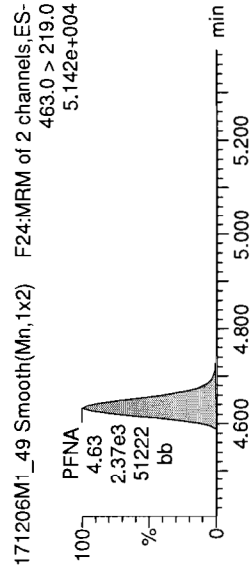
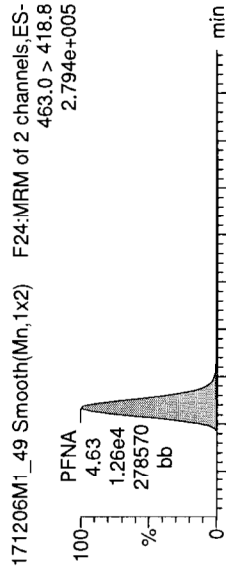
Total PFOA



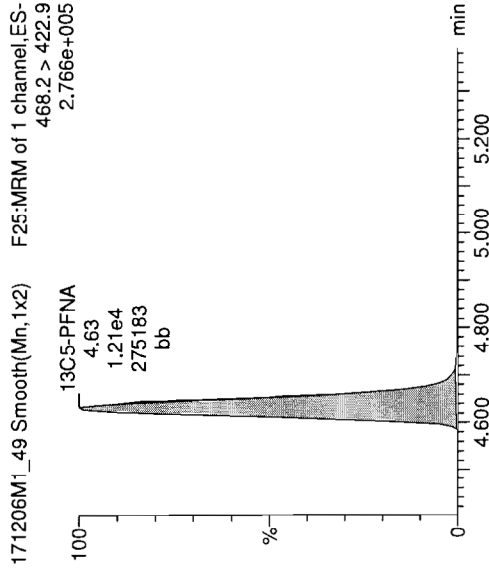
13C2-PFOA



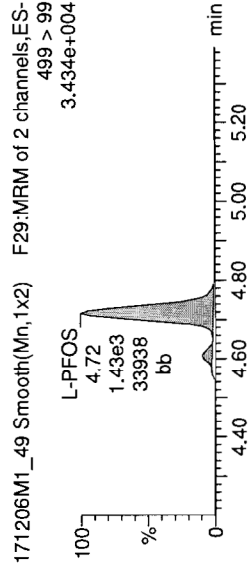
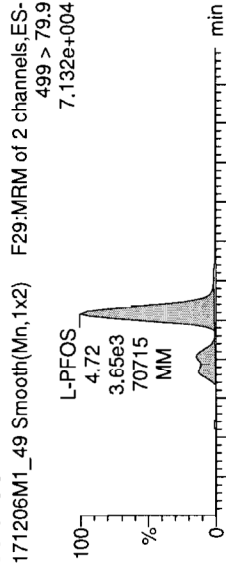
PFNA



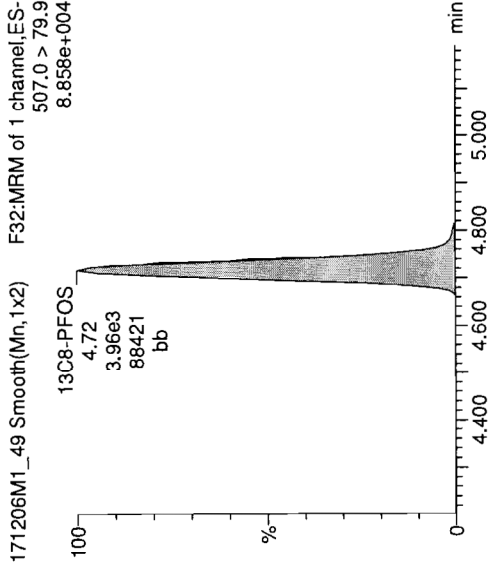
13C5-PFNA



Total PFOS



13C8-PFOS

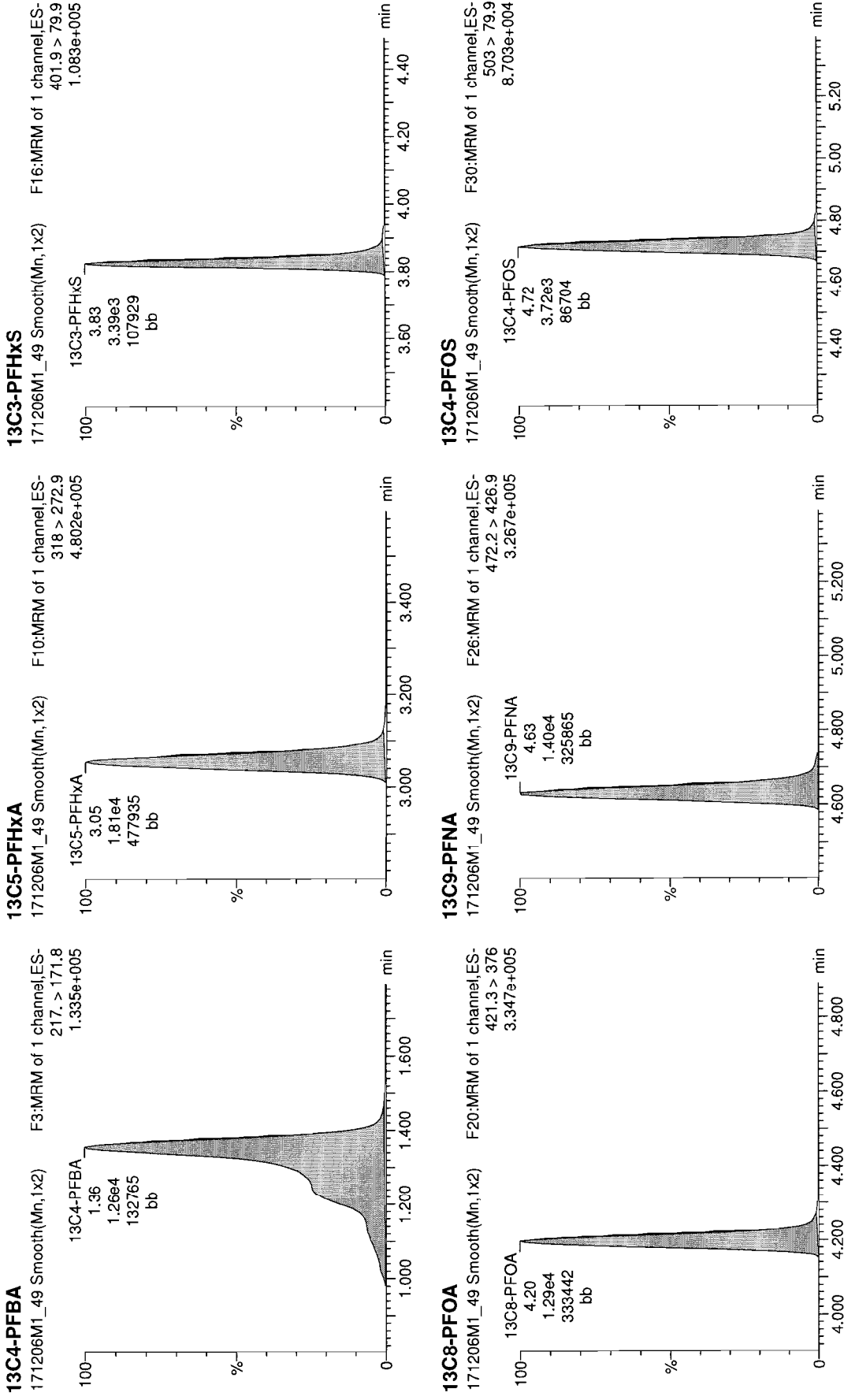


Dataset: U:\Q4.PRO\results\171206M1\171206M1-49.qld

Last Altered: Friday, December 08, 2017 16:26:57 Pacific Standard Time

Printed: Friday, December 08, 2017 16:34:29 Pacific Standard Time

Name: 171206M1_49, Date: 06-Dec-2017, Time: 23:38:28, ID: ST171206M1-4 PFC CS3 17L0509, Description: PFC CS3 17L0509

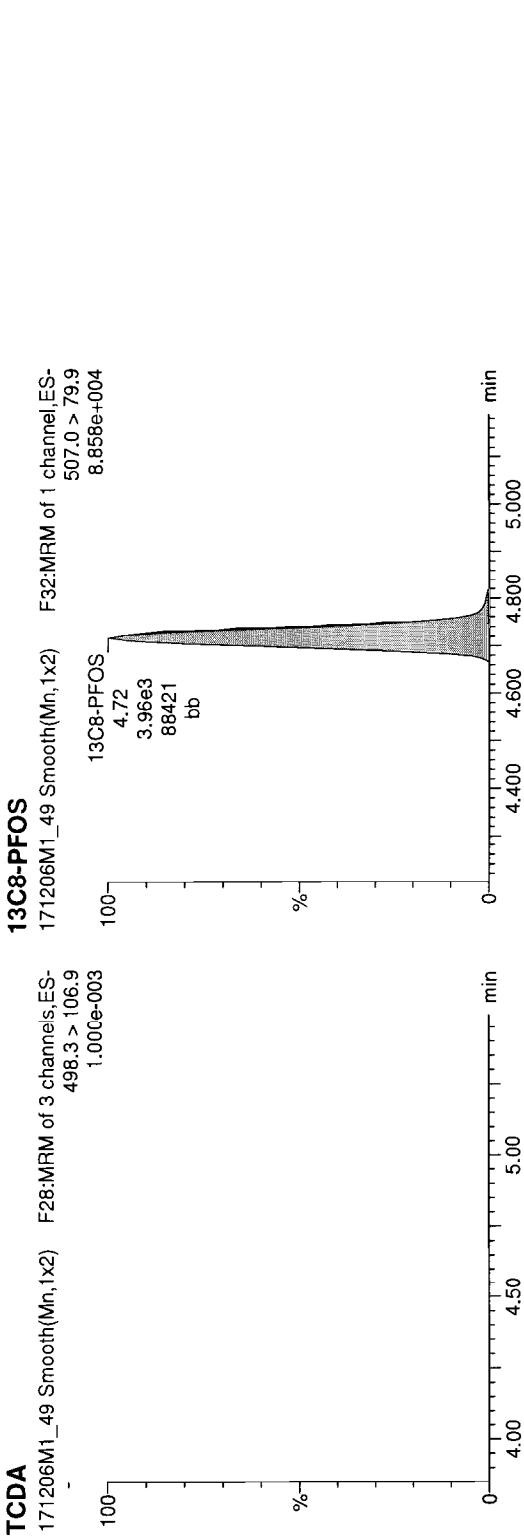


Dataset: U:\Q4.PRO\results\171206M1\171206M1-49.qld

Last Altered: Friday, December 08, 2017 16:26:57 Pacific Standard Time

Printed: Friday, December 08, 2017 16:34:29 Pacific Standard Time

Name: 171206M1_49, Date: 06-Dec-2017, Time: 23:38:28, ID: ST171206M1-4 PFC CS3 17L0509, Description: PFC CS3 17L0509



Dataset: U:\Q4.PRO\results\171206M1\171206M1-58.qld

Last Altered: Friday, December 08, 2017 16:31:59 Pacific Standard Time
Printed: Friday, December 08, 2017 16:32:38 Pacific Standard Time

Method: U:\Q4.PRO\MethDB\PFAS_FULL_80C_120517_L9.mdb 08 Dec 2017 09:26:20
Calibration: U:\Q4.PRO\CurveDB\C18_VAL-PFAS_Q4_12-5-17_L9.cdb 06 Dec 2017 11:25:05

Name: 171206M1_58, Date: 07-Dec-2017, Time: 01:19:06, ID: ST171206M1-5 PFAS CS3 17L0509, Description: PFC CS3 17L0509

#	Name	Trace	Area	IS Area	WL Vol.	RRF	Pred. RT	RT	y Axis Resp.	Conc.	% Rec
1	1 PFBA	213.0 > 168.8	1.05e4	1.17e4	1.00000		1.34	1.36	11.3	10.3	102.8
2	2 PFPeA	263.1 > 218.9	1.20e4	1.43e4	1.00000		2.27	2.29	10.5	10.4	103.5
3	3 PFBS	299.0 > 79.7	3.22e3	1.81e3	1.00000		2.55	2.57	22.3	10.4	103.8
4	4 PFHxA	313.2 > 268.9	1.77e4	5.42e3	1.00000		3.04	3.06	16.4	11.9	118.5
5	5 PFHpA	363.0 > 318.9	1.23e4	1.14e4	1.00000		3.65	3.68	13.4	9.67	96.7
6	6 L-PFHxS	398.9 > 79.6	2.65e3	1.44e3	1.00000		3.81	3.83	23.0	10.3	102.9
7	7 Br-PFHxS	398.9 > 79.6		1.44e3	1.00000		3.70				
8	8 L-PFOA	413 > 368.7	1.37e4	1.52e4	1.00000		4.17	4.20	11.2	11.1	110.6
9	9 Br-PFOA	413 > 368.7	1.32e2	1.52e4	1.00000		4.10	4.04	0.108		
10	10 PFNA	463.0 > 418.8	1.74e4	1.68e4	1.00000		4.61	4.63	12.9	9.84	98.4
11	11 L-PFOS	499 > 79.9	3.31e3	4.33e3	1.00000		4.69	4.72	9.56	8.87	88.7
12	12 Br-PFOS	499 > 79.9		4.33e3	1.00000		4.56				
13	13 13C3-PFBA	216.1 > 171.8	1.17e4	9.42e3	1.00000	0.913	1.34	1.36	15.5	17.0	135.7
14	14 13C3-PFPeA	266. > 221.8	1.43e4	1.74e4	1.00000	0.790	2.28	2.29	10.3	13.0	104.2
15	15 13C3-PFBS	302. > 98.8	1.81e3	1.74e4	1.00000	0.097	2.55	2.57	1.30	13.4	107.4
16	16 13C2-PFHxA	315 > 269.8	5.42e3	1.74e4	1.00000	0.787	3.04	3.06	3.90	4.96	99.2
17	17 13C4-PFHxA	367.2 > 321.8	1.14e4	1.74e4	1.00000	0.620	3.65	3.68	8.23	13.3	106.2
18	18 1802-PFHxS	403.0 > 102.6	1.44e3	3.16e3	1.00000	0.429	3.81	3.83	5.70	13.3	106.3
19	19 13C2-PFOA	414.9 > 369.7	1.52e4	1.36e4	1.00000	1.194	4.17	4.20	14.0	11.7	93.9
20	20 13C5-PFNA	468.2 > 422.9	1.68e4	1.71e4	1.00000	0.972	4.61	4.63	12.3	12.7	101.2
21	21 13C8-PFOS	507.0 > 79.9	4.33e3	3.66e3	1.00000	1.024	4.69	4.72	14.8	14.5	115.6
22	22 13C4-PFBA	217. > 171.8	9.42e3	9.42e3	1.00000	1.000	1.33	1.36	12.5	12.5	100.0
23	23 13C5-PFHxA	318 > 272.9	1.74e4	1.74e4	1.00000	1.000	3.04	3.06	12.5	12.5	100.0
24	24 13C3-PFHxS	401.9 > 79.9	3.16e3	3.16e3	1.00000	1.000	3.81	3.83	12.5	12.5	100.0
25	25 13C8-PFOA	421.3 > 376	1.36e4	1.36e4	1.00000	1.000	4.17	4.20	12.5	12.5	100.0
26	26 13C9-PFNA	472.2 > 426.9	1.71e4	1.71e4	1.00000	1.000	4.61	4.63	12.5	12.5	100.0
27	27 13C4-PFOS	503 > 79.9	3.66e3	3.66e3	1.00000	1.000	4.69	4.72	12.5	12.5	100.0

70-130%
45-12/18/17
50-150%
11/12/18/2017

Dataset: Untitled

Last Altered: Friday, December 08, 2017 16:00:59 Pacific Standard Time
Printed: Friday, December 08, 2017 16:01:53 Pacific Standard Time

Method: U:\Q4.PRO\MethDB\PFAS_FULL_80C_120517_L9.mdb 08 Dec 2017 09:26:20
Calibration: U:\Q4.PRO\CurveDB\IC18_VAL-PFAS_Q4_12-5-17_L9.cdb 06 Dec 2017 11:25:05

Compound name: PFBA

Name	ID	Acq.Date	Acq.Time
171206M1_1	ST171206M1-1 PFC CS0 17L0506	06-Dec-17	14:41:35
171206M1_2	B7L0008-BS1 OPR 1	06-Dec-17	14:52:47
171206M1_3	IPA	06-Dec-17	15:03:57
171206M1_4	B7L0008-BLK1 Method Blank 1	06-Dec-17	15:15:08
171206M1_5	B7L0008-MS: Matrix Spike 1.13	06-Dec-17	15:26:19
171206M1_6	B7L0008-MSD1 Matrix Spike Dup 1.09	06-Dec-17	15:37:29
171206M1_7	1701665-01 TRUAX-01-SB01-110817-0.5-1 1....	06-Dec-17	15:48:40
171206M1_8	1701665-02 TRUAX-DUP4-110817 1.14	06-Dec-17	15:59:51
171206M1_9	1701665-03 TRUAX-01-SB01-110817-4.5-1 1....	06-Dec-17	16:11:05
171206M1_10	1701665-04 TRUAX-01-SB03-110817-0.5-1 1....	06-Dec-17	16:22:14
171206M1_11	1701665-05 TRUAX-01-SB03-110817-4-4.5 1....	06-Dec-17	16:33:25
171206M1_12	1701665-06 TRUAX-01-SB02-110817-0.5-1 1.1	06-Dec-17	16:44:36
171206M1_13	1701665-07 TRUAX-01-SB02-110817-4.5-5 1....	06-Dec-17	16:55:47
171206M1_14	1701665-08 TRUAX-03-SB03-0.5-1 1.24	06-Dec-17	17:06:57
171206M1_15	1701665-09 TRUAX-03-SB03-110817-5-5.5 1....	06-Dec-17	17:18:08
171206M1_16	1701665-10 TRUAX-03-SB01-110817-0.5-1 1....	06-Dec-17	17:29:19
171206M1_17	IPA	06-Dec-17	17:40:30
171206M1_18	ST171206M1-2 PFC CS3 17L0509	06-Dec-17	17:51:40
171206M1_19	IPA	06-Dec-17	18:02:50
171206M1_20	1701665-11 TRUAX-03-SB01-110817-6-6.5 1....	06-Dec-17	18:14:01
171206M1_21	1701665-12 TRUAX-03-SB02-0.5-1 1.16	06-Dec-17	18:25:12
171206M1_22	1701665-13 TRUAX-03-SB02-4-4.5 1.23	06-Dec-17	18:36:22
171206M1_23	1701665-14 TRUAX-02-SB02-0.5-1 1.12	06-Dec-17	18:47:33
171206M1_24	1701665-15 TRUAX-02-SB02-110817-5-5.5 1....	06-Dec-17	18:58:44
171206M1_25	1701665-16 TRUAX-02-SB03-110817-0.5-1 1.3	06-Dec-17	19:09:55
171206M1_26	1701665-17 TRUAX-DUP5-110817 1.26	06-Dec-17	19:21:06
171206M1_27	1701665-18 TRUAX-02-SB03-110817-6-6.5 1....	06-Dec-17	19:32:24
171206M1_28	1701665-19 TRUAX-02-SB01-110817-0.5-1 1....	06-Dec-17	19:43:35
171206M1_29	1701665-20 TRUAX-02-SB02-110817-6-6.5 1....	06-Dec-17	19:54:46
171206M1_30	IPA	06-Dec-17	20:05:58
171206M1_31	ST171206M1-3 PFC CS3 17L0509	06-Dec-17	20:17:15
171206M1_32	IPA	06-Dec-17	20:28:26

Vista Analytical Laboratory

Dataset: Untitled

Last Altered: Friday, December 08, 2017 16:00:59 Pacific Standard Time

Printed: Friday, December 08, 2017 16:01:53 Pacific Standard Time

Compound name: PFBA

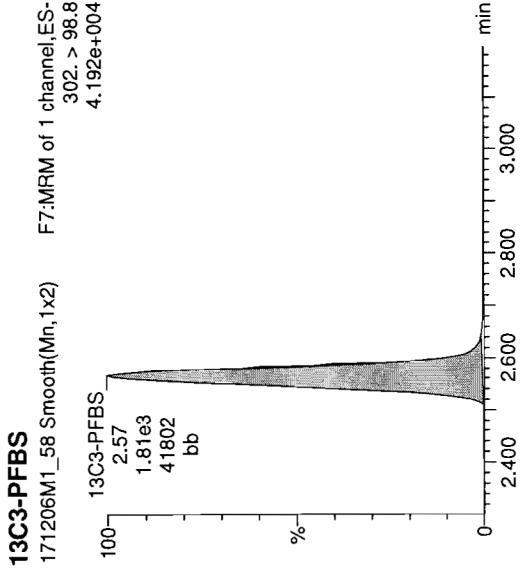
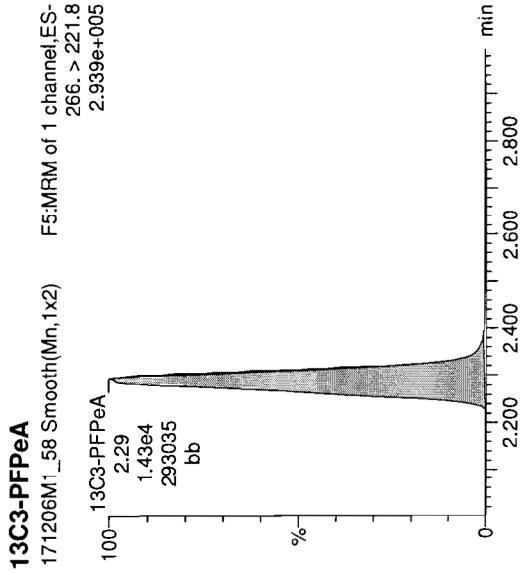
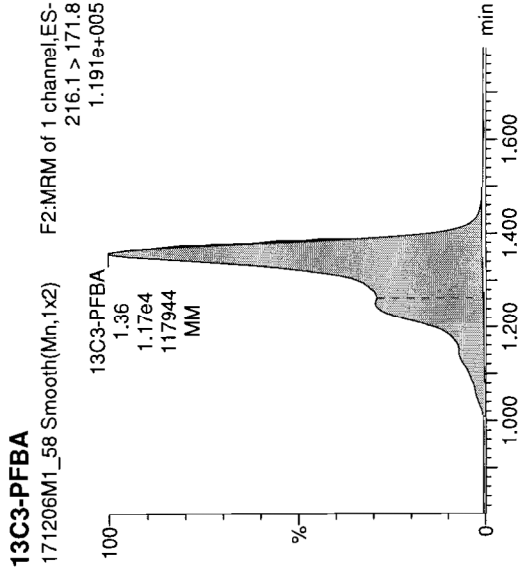
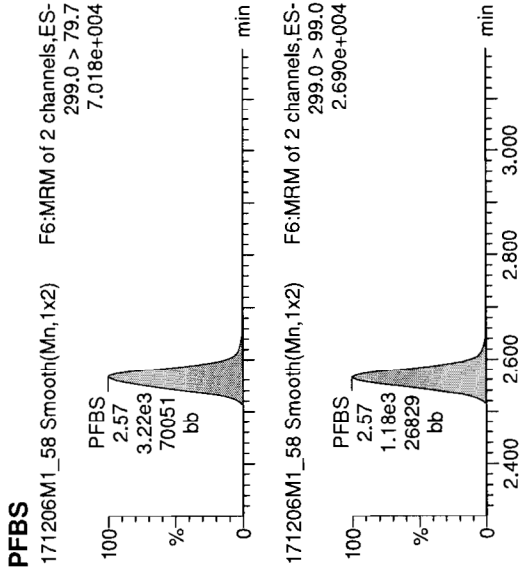
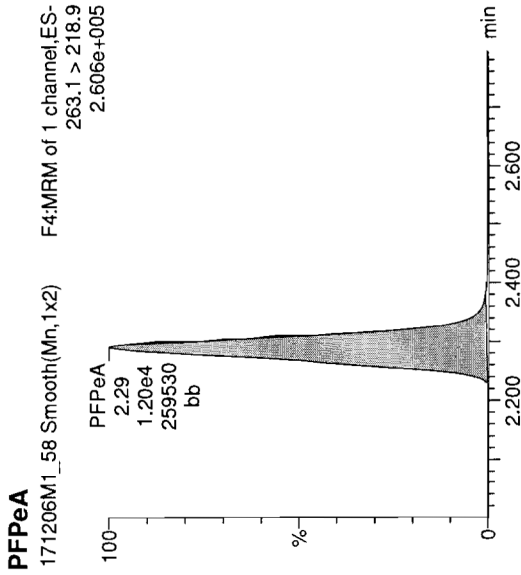
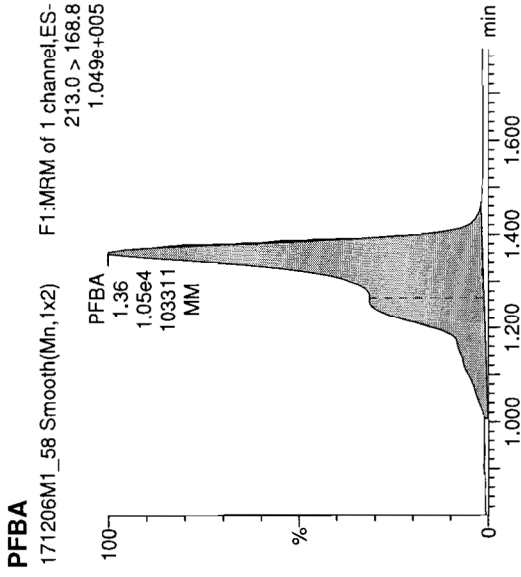
	Name	ID	Acq. Date	Acq. Time
33	171206M1_33	B7L0007-BS1 OPR 1	06-Dec-17	20:39:39
34	171206M1_34	IPA	06-Dec-17	20:50:47
35	171206M1_35	B7L0007-BLK1 Method Blank 1	06-Dec-17	21:01:58
36	171206M1_36	B7L0007-MS1 Matrix Spike 1.25	06-Dec-17	21:13:09
37	171206M1_37	B7L0007-MSD1 Matrix Spike Dup 1.18	06-Dec-17	21:24:20
38	171206M1_38	1701664-01 TRUAX-09-SB01-110917-1-2 1.23	06-Dec-17	21:35:30
39	171206M1_39	1701664-02 TRUAX-09-SB01-110917-9-0-9.5 ...	06-Dec-17	21:46:41
40	171206M1_40	1701664-03 TRUAX-05-SB02-110917-0-5-1 1....	06-Dec-17	21:57:52
41	171206M1_41	1701664-04 TRUAX-05-SB02-110917-7-7.5 1....	06-Dec-17	22:09:03
42	171206M1_42	1701664-05 TRUAX-05-SB03-110917-0-5-1 1....	06-Dec-17	22:20:13
43	171206M1_43	1701664-06 TRUAX-04-SB02-110917-1-2 1.15	06-Dec-17	22:31:23
44	171206M1_44	1701664-07 TRUAX-04-SB02-110917-5-5.5 1....	06-Dec-17	22:42:35
45	171206M1_45	1701664-08 TRUAX-04-SB03-110917-1-2 1.1	06-Dec-17	22:53:45
46	171206M1_46	1701664-09 TRUAX-04-SB03-110917-5-5.5 1....	06-Dec-17	23:04:56
47	171206M1_47	1701664-10 TRUAX-04-SB01-110917-0-5-1 1....	06-Dec-17	23:16:06
48	171206M1_48	IPA	06-Dec-17	23:27:17
49	171206M1_49	ST171206M1-4 PFC CS3 17L0509	06-Dec-17	23:38:28
50	171206M1_50	IPA	06-Dec-17	23:49:39
51	171206M1_51	1701664-11 TRUAX-04-SB01-110917-4-5-5 1....	07-Dec-17	00:00:50
52	171206M1_52	1701664-12 TRUAX-05-SB01-110917-0-5-1 1.2	07-Dec-17	00:12:02
53	171206M1_53	1701664-13 TRUAX-05-SB01-110917-6-6.5 1....	07-Dec-17	00:23:12
54	171206M1_54	1701664-14 TRUAX-05-SB03-110917-6-6.5 1....	07-Dec-17	00:34:22
55	171206M1_55	1701664-15 TRUAX-09-SB02-2-3 1.21	07-Dec-17	00:45:33
56	171206M1_56	1701664-16 TRUAX-09-SB02-110817-8-9 1.05	07-Dec-17	00:56:44
57	171206M1_57	IPA	07-Dec-17	01:07:55
58	171206M1_58	ST171206M1-5 PFC CS3 17L0509	07-Dec-17	01:19:06
59	171206M1_59	IPA	07-Dec-17	01:30:16

Dataset: U:\Q4.PRO\results\171206M1\171206M1-58.qld

Last Altered: Friday, December 08, 2017 16:31:59 Pacific Standard Time
Printed: Friday, December 08, 2017 16:32:38 Pacific Standard Time

Method: U:\Q4.PRO\MethDB\PFAS FULL 80C_120517_L9.mdb 08 Dec 2017 09:26:20
Calibration: U:\Q4.PRO\CurveDB\C18_VAL-PFAS_Q4_12-5-17_L9.cdb 06 Dec 2017 11:25:05

Name: 171206M1_58, Date: 07-Dec-2017, Time: 01:19:06, ID: ST171206M1-5 PFC CS3 17L0509, Description: PFC CS3 17L0509

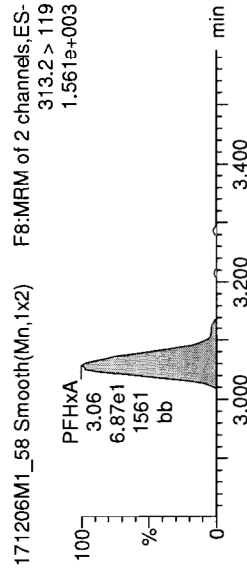
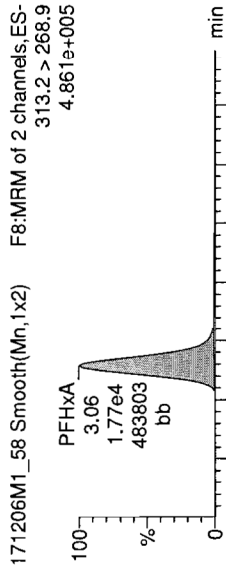


Dataset: U:\Q4.PRO\results\171206M1\171206M1-58.qld

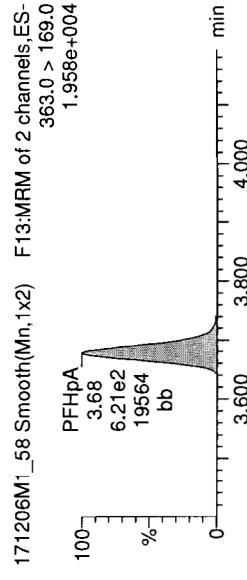
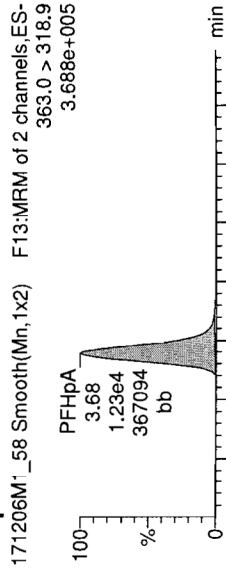
Last Altered: Friday, December 08, 2017 16:31:59 Pacific Standard Time
Printed: Friday, December 08, 2017 16:32:38 Pacific Standard Time

Name: 171206M1_58, Date: 07-Dec-2017, Time: 01:19:06, ID: ST171206M1-5 PFC CS3 17L0509, Description: PFC CS3 17L0509

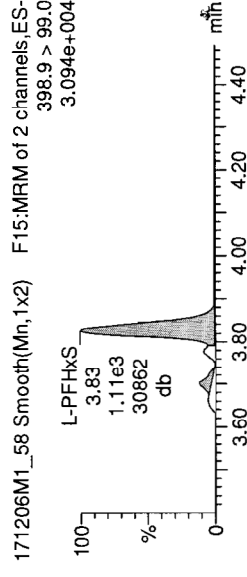
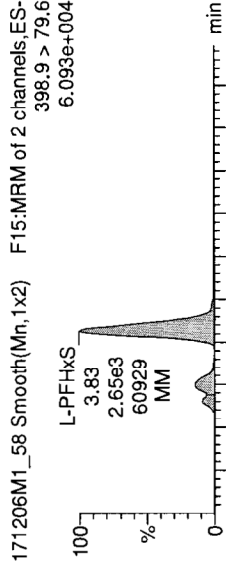
PFHxA



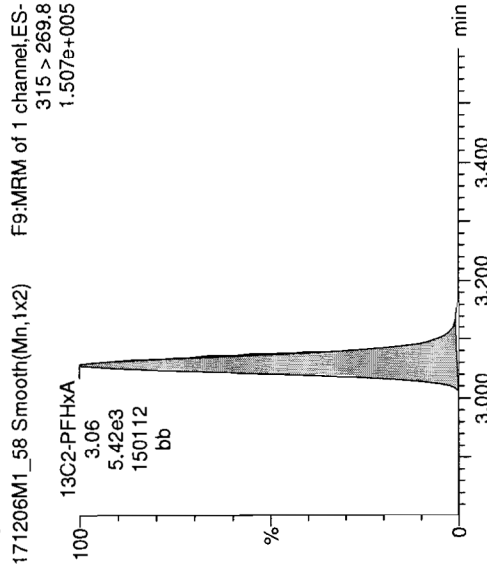
PFHpA



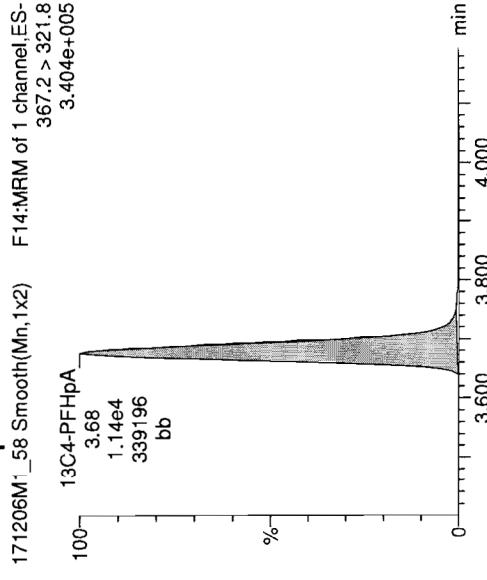
Total PFHxS



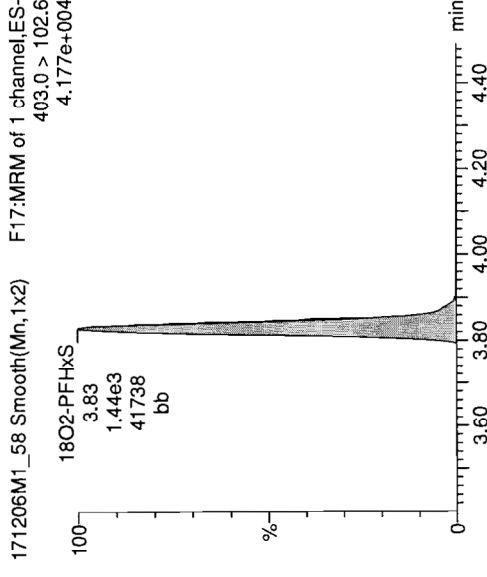
13C2-PFHxA



13C4-PFHpA



18O2-PFHxS

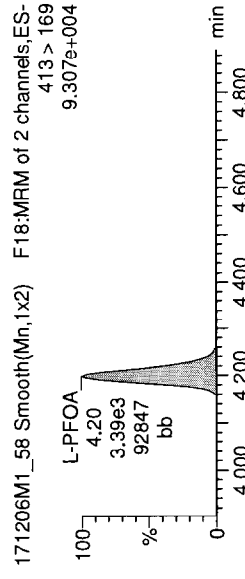
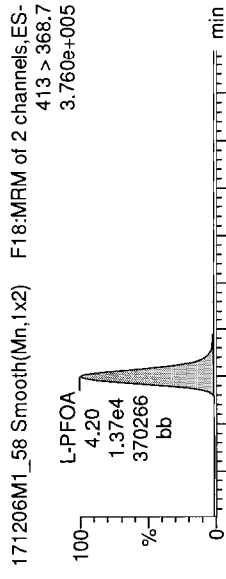


Dataset: U:\Q4.PRO\results\171206M1\171206M1-58.qld

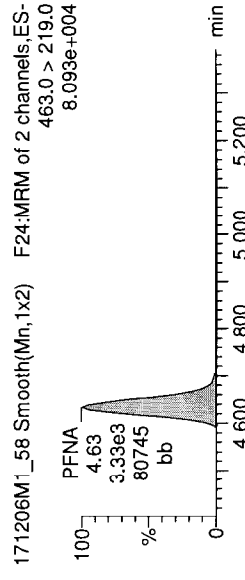
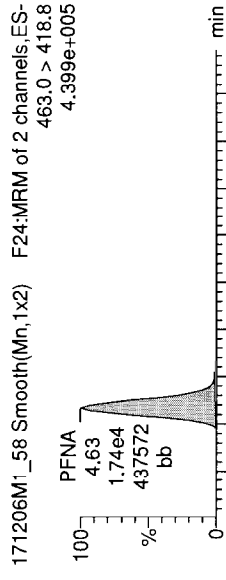
Last Altered: Friday, December 08, 2017 16:31:59 Pacific Standard Time
Printed: Friday, December 08, 2017 16:32:38 Pacific Standard Time

Name: 171206M1_58, Date: 07-Dec-2017, Time: 01:19:06, ID: ST171206M1-5 PFC CS3 17L0509, Description: PFC CS3 17L0509

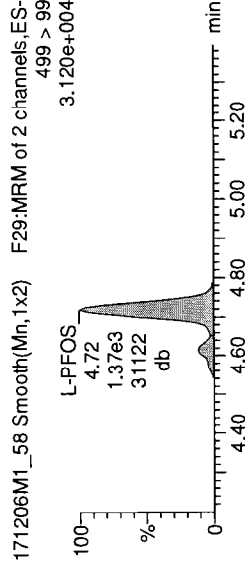
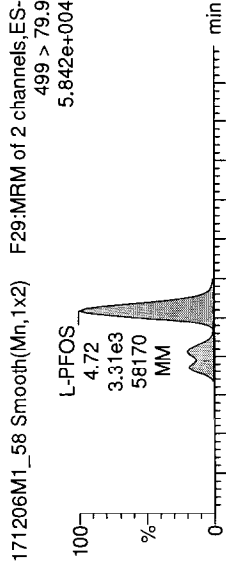
Total PFOA



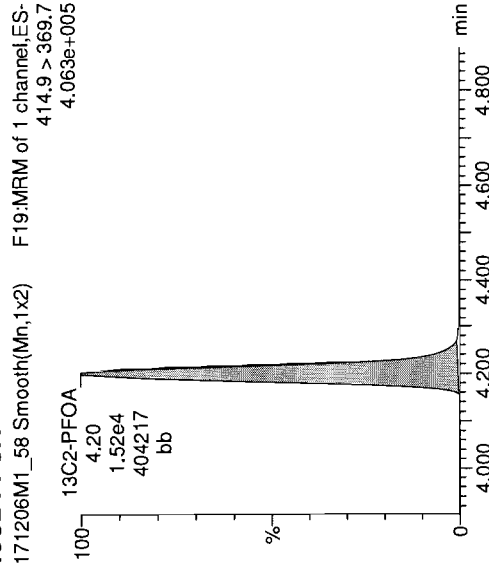
PFNA



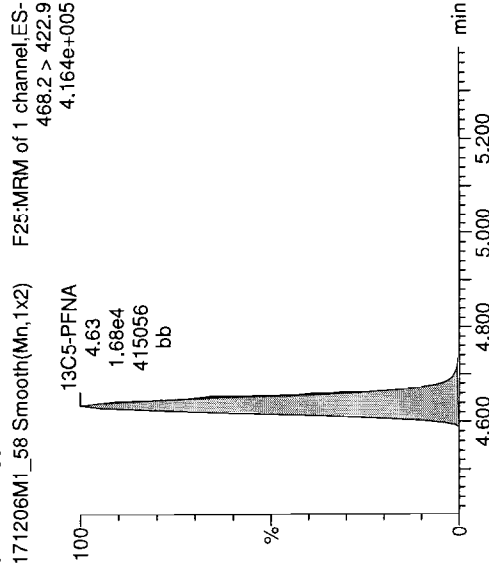
Total PFOS



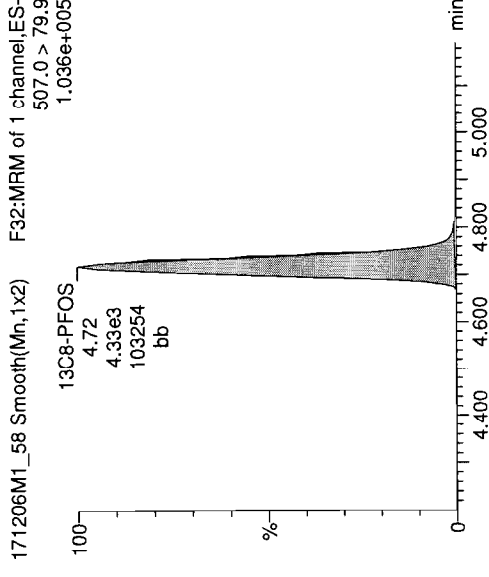
13C2-PFOA



13C5-PFNA



13C8-PFOS

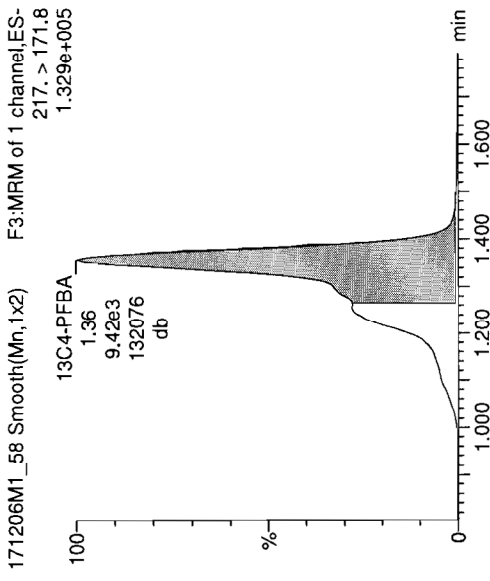


Dataset: U:\Q4.PRO\results\171206M1\171206M1-58.qld

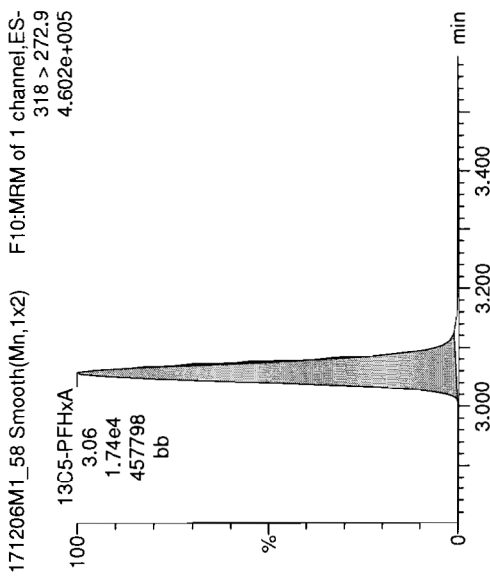
Last Altered: Friday, December 08, 2017 16:31:59 Pacific Standard Time
Printed: Friday, December 08, 2017 16:32:38 Pacific Standard Time

Name: 171206M1_58, Date: 07-Dec-2017, Time: 01:19:06, ID: ST171206M1-5 PFC CS3 17L0509, Description: PFC CS3 17L0509

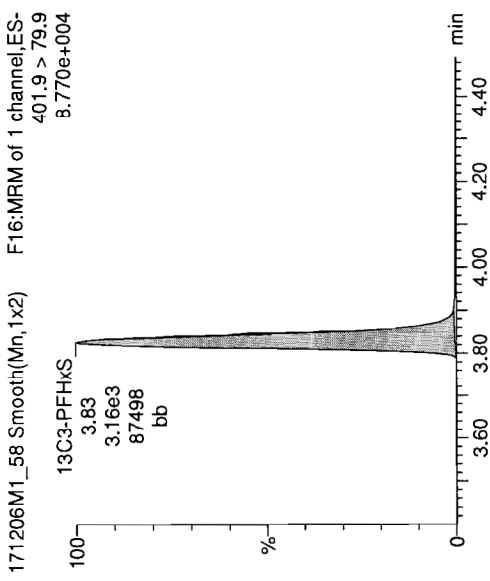
13C4-PFBA



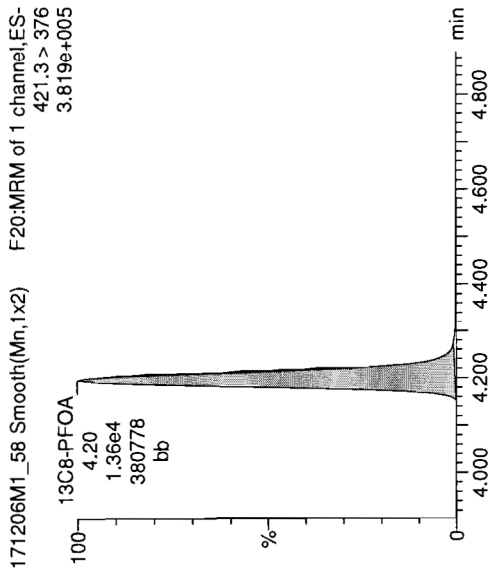
13C5-PFHxA



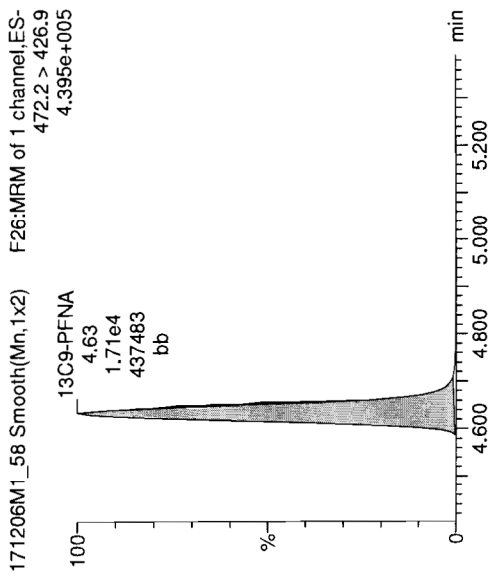
13C3-PFHxS



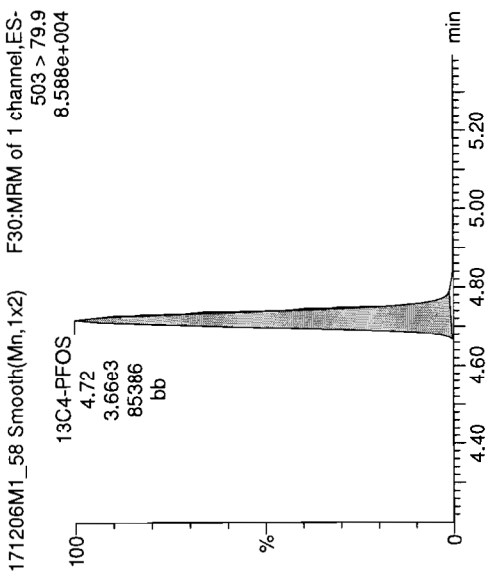
13C8-PFOA



13C9-PFNA



13C4-PFOS

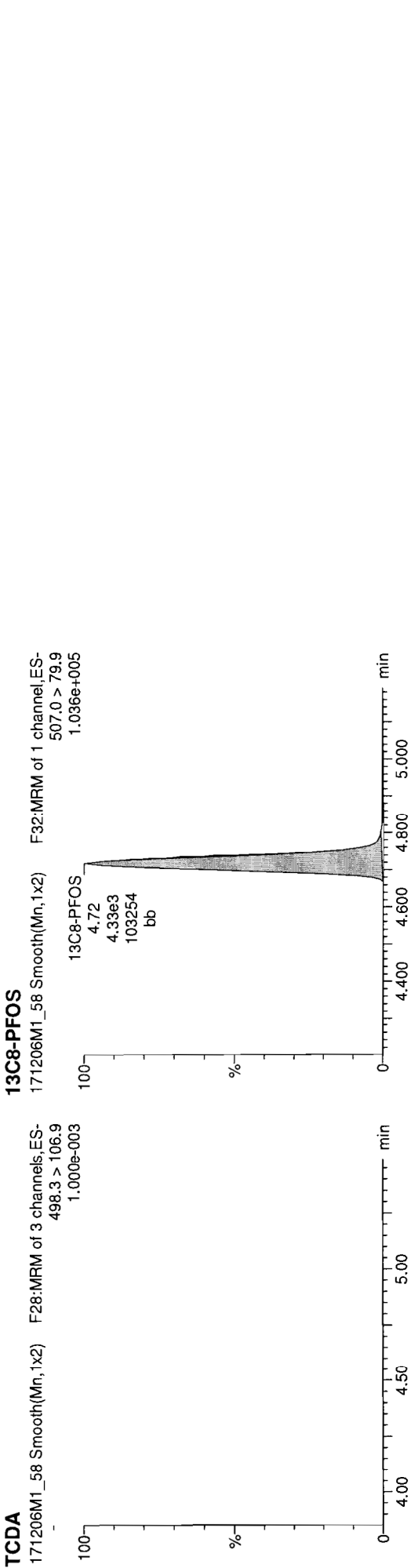


Dataset: U:\Q4.PRO\results\171206M1\171206M1-58.qld

Last Altered: Friday, December 08, 2017 16:31:59 Pacific Standard Time

Printed: Friday, December 08, 2017 16:32:38 Pacific Standard Time

Name: 171206M1_58, Date: 07-Dec-2017, Time: 01:19:06, ID: ST171206M1-5 PFC CS3 17L0509, Description: PFC CS3 17L0509



Dataset: Untitled

Last Altered: Friday, December 08, 2017 11:34:54 Pacific Standard Time

Printed: Friday, December 08, 2017 11:40:32 Pacific Standard Time

Method: U:\Q4.PRO\MethDB\PFAS_RS-12-4-17.mdb 05 Dec 2017 11:24:50

Calibration: 08 Dec 2017 11:34:53

Name: 171207M1_1, Date: 07-Dec-2017, Time: 12:22:18, ID: ST171207M1-1 PFC CS0 17L0506, Description: PFC CS0 17L0506

	# Name	ID	Area	%Rec	Area Out
1	1 13C4-PFBA	ST171207M1-1 PFC CS0 17L0506	1.67e4	100.0	NO
2	2 13C5-PFHxA	ST171207M1-1 PFC CS0 17L0506	2.72e4	100.0	NO
3	3 13C3-PFHxS	ST171207M1-1 PFC CS0 17L0506	4.87e3	100.0	NO
4	4 13C8-PFOA	ST171207M1-1 PFC CS0 17L0506	2.27e4	100.0	NO
5	5 13C9-PFNA	ST171207M1-1 PFC CS0 17L0506	2.48e4	100.0	NO
6	6 13C4-PFOS	ST171207M1-1 PFC CS0 17L0506	4.71e3	100.0	NO
7	7 13C6-PFDA	ST171207M1-1 PFC CS0 17L0506	2.15e4	100.0	NO
8	8 13C7-PFUdA	ST171207M1-1 PFC CS0 17L0506	2.69e4	100.0	NO

Name: 171207M1_2, Date: 07-Dec-2017, Time: 12:33:27, ID: IPA, Description: IPA

	# Name	ID	Area	%Rec	Area Out
1	1 13C4-PFBA	IPA			NO
2	2 13C5-PFHxA	IPA			NO
3	3 13C3-PFHxS	IPA			NO
4	4 13C8-PFOA	IPA			NO
5	5 13C9-PFNA	IPA			NO
6	6 13C4-PFOS	IPA			NO
7	7 13C6-PFDA	IPA			NO
8	8 13C7-PFUdA	IPA			NO

Name: 171207M1_3, Date: 07-Dec-2017, Time: 12:44:37, ID: B7L0007-BS1 OPR 1, Description: OPR

	# Name	ID	Area	%Rec	Area Out
1	1 13C4-PFBA	B7L0007-BS1 OPR 1	9.30e3	55.8	NO
2	2 13C5-PFHxA	B7L0007-BS1 OPR 1	1.42e4	52.4	NO
3	3 13C3-PFHxS	B7L0007-BS1 OPR 1	2.67e3	54.8	NO
4	4 13C8-PFOA	B7L0007-BS1 OPR 1	8.44e3	37.1	YES
5	5 13C9-PFNA	B7L0007-BS1 OPR 1	8.04e3	32.4	YES
6	6 13C4-PFOS	B7L0007-BS1 OPR 1	1.47e3	31.2	YES
7	7 13C6-PFDA	B7L0007-BS1 OPR 1	3.46e3	16.0	YES
8	8 13C7-PFUdA	B7L0007-BS1 OPR 1	1.89e3	7.0	YES

Name: 171207M1_4, Date: 07-Dec-2017, Time: 12:55:48, ID: IPA, Description: IPA

	# Name	ID	Area	%Rec	Area Out
1	1 13C4-PFBA	IPA			NO
2	2 13C5-PFHxA	IPA			NO
3	3 13C3-PFHxS	IPA			NO
4	4 13C8-PFOA	IPA			NO
5	5 13C9-PFNA	IPA			NO
6	6 13C4-PFOS	IPA			NO
7	7 13C6-PFDA	IPA			NO
8	8 13C7-PFUdA	IPA			NO

Dataset: Untitled

Last Altered: Friday, December 08, 2017 11:34:54 Pacific Standard Time

Printed: Friday, December 08, 2017 11:40:32 Pacific Standard Time

Name: , Date: , Time: , ID: , Description:

	#	Name	ID	Area	%Rec	Area Out
1	1	13C4-PFBA	B7L0007-BLK1 Method Blank 1			
2	2	13C5-PFHxA	B7L0007-BLK1 Method Blank 1			
3	3	13C3-PFHxS	B7L0007-BLK1 Method Blank 1			
4	4	13C8-PFOA	B7L0007-BLK1 Method Blank 1			
5	5	13C9-PFNA	B7L0007-BLK1 Method Blank 1			
6	6	13C4-PFOS	B7L0007-BLK1 Method Blank 1			
7	7	13C6-PFDA	B7L0007-BLK1 Method Blank 1			
8	8	13C7-PFUdA	B7L0007-BLK1 Method Blank 1			

Name: 171207M1_6, Date: 07-Dec-2017, Time: 13:13:15, ID: B7L0007-MS1 Matrix Spike 1.25, Description: Matrix Spike

	#	Name	ID	Area	%Rec	Area Out
1	1	13C4-PFBA	B7L0007-MS1 Matrix Spike 1.25	6.02e3	36.2	YES
2	2	13C5-PFHxA	B7L0007-MS1 Matrix Spike 1.25	8.98e3	33.1	YES
3	3	13C3-PFHxS	B7L0007-MS1 Matrix Spike 1.25	2.67e3	54.8	NO
4	4	13C8-PFOA	B7L0007-MS1 Matrix Spike 1.25	7.58e3	33.4	YES
5	5	13C9-PFNA	B7L0007-MS1 Matrix Spike 1.25	7.44e3	30.0	YES
6	6	13C4-PFOS	B7L0007-MS1 Matrix Spike 1.25	2.07e3	44.0	YES
7	7	13C6-PFDA	B7L0007-MS1 Matrix Spike 1.25	5.01e3	23.2	YES
8	8	13C7-PFUdA	B7L0007-MS1 Matrix Spike 1.25	3.32e3	12.3	YES

Name: 171207M1_7, Date: 07-Dec-2017, Time: 13:24:22, ID: B7L0007-MSD1 Matrix Spike Dup 1.18, Description: Matrix Spike Dup

	#	Name	ID	Area	%Rec	Area Out
1	1	13C4-PFBA	B7L0007-MSD1 Matrix Spike Dup 1.18	5.76e3	34.6	YES
2	2	13C5-PFHxA	B7L0007-MSD1 Matrix Spike Dup 1.18	8.84e3	32.6	YES
3	3	13C3-PFHxS	B7L0007-MSD1 Matrix Spike Dup 1.18	2.89e3	59.3	NO
4	4	13C8-PFOA	B7L0007-MSD1 Matrix Spike Dup 1.18	6.66e3	29.3	YES
5	5	13C9-PFNA	B7L0007-MSD1 Matrix Spike Dup 1.18	8.13e3	32.7	YES
6	6	13C4-PFOS	B7L0007-MSD1 Matrix Spike Dup 1.18	2.51e3	53.2	NO
7	7	13C6-PFDA	B7L0007-MSD1 Matrix Spike Dup 1.18	4.81e3	22.3	YES
8	8	13C7-PFUdA	B7L0007-MSD1 Matrix Spike Dup 1.18	4.02e3	15.0	YES

Name: 171207M1_8, Date: 07-Dec-2017, Time: 13:35:33, ID: 1701665-02 TRUAX-DUP4-110817 1.14, Description: TRUAX-DUP4-110817

	#	Name	ID	Area	%Rec	Area Out
1	1	13C4-PFBA	1701665-02 TRUAX-DUP4-110817 1.14	8.45e3	50.7	NO
2	2	13C5-PFHxA	1701665-02 TRUAX-DUP4-110817 1.14	1.19e4	43.8	YES
3	3	13C3-PFHxS	1701665-02 TRUAX-DUP4-110817 1.14	2.83e3	58.1	NO
4	4	13C8-PFOA	1701665-02 TRUAX-DUP4-110817 1.14	9.14e3	40.2	YES
5	5	13C9-PFNA	1701665-02 TRUAX-DUP4-110817 1.14	1.13e4	45.4	YES
6	6	13C4-PFOS	1701665-02 TRUAX-DUP4-110817 1.14	2.76e3	58.6	NO
7	7	13C6-PFDA	1701665-02 TRUAX-DUP4-110817 1.14	5.96e3	27.7	YES
8	8	13C7-PFUdA	1701665-02 TRUAX-DUP4-110817 1.14	4.71e3	17.5	YES

Dataset: Untitled

Last Altered: Friday, December 08, 2017 11:34:54 Pacific Standard Time

Printed: Friday, December 08, 2017 11:40:32 Pacific Standard Time

Name: 171207M1_9, Date: 07-Dec-2017, Time: 13:46:44, ID: 1701665-15 TRUAX-02-SB02-110817-5-5.5 1.16,
Description: TRUAX-02-SB02-110817-5-5.5

	# Name	ID	Area	%Rec	Area Out
1	1 13C4-PFBA	1701665-15 TRUAX-02-SB02-110817-5...	9.36e3	56.2	NO
2	2 13C5-PFHxA	1701665-15 TRUAX-02-SB02-110817-5...	1.34e4	49.3	YES
3	3 13C3-PFHxS	1701665-15 TRUAX-02-SB02-110817-5...	2.74e3	56.2	NO
4	4 13C8-PFOA	1701665-15 TRUAX-02-SB02-110817-5...	9.55e3	42.0	YES
5	5 13C9-PFNA	1701665-15 TRUAX-02-SB02-110817-5...	1.04e4	41.8	YES
6	6 13C4-PFOS	1701665-15 TRUAX-02-SB02-110817-5...	1.89e3	40.1	YES
7	7 13C6-PFDA	1701665-15 TRUAX-02-SB02-110817-5...	3.72e3	17.3	YES
8	8 13C7-PFUDa	1701665-15 TRUAX-02-SB02-110817-5...	1.46e3	5.4	YES

Name: 171207M1_10, Date: 07-Dec-2017, Time: 13:57:55, ID: 1701665-18 TRUAX-02-SB03-110817-6-6.5 1.21,
Description: TRUAX-02-SB03-110817-6-6.5

	# Name	ID	Area	%Rec	Area Out
1	1 13C4-PFBA	1701665-18 TRUAX-02-SB03-110817-6...	8.86e3	53.2	NO
2	2 13C5-PFHxA	1701665-18 TRUAX-02-SB03-110817-6...	1.27e4	46.9	YES
3	3 13C3-PFHxS	1701665-18 TRUAX-02-SB03-110817-6...	2.71e3	55.7	NO
4	4 13C8-PFOA	1701665-18 TRUAX-02-SB03-110817-6...	1.03e4	45.3	YES
5	5 13C9-PFNA	1701665-18 TRUAX-02-SB03-110817-6...	9.35e3	37.7	YES
6	6 13C4-PFOS	1701665-18 TRUAX-02-SB03-110817-6...	2.65e3	56.2	NO
7	7 13C6-PFDA	1701665-18 TRUAX-02-SB03-110817-6...	5.89e3	27.4	YES
8	8 13C7-PFUDa	1701665-18 TRUAX-02-SB03-110817-6...	4.42e3	16.5	YES

Name: 171207M1_11, Date: 07-Dec-2017, Time: 14:09:06, ID: 1701664-02 TRUAX-09-SB01-110917-9.0-9.5 1.13,
Description: TRUAX-09-SB01-110917-9.0-9.5

	# Name	ID	Area	%Rec	Area Out
1	1 13C4-PFBA	1701664-02 TRUAX-09-SB01-110917-9...	9.36e3	56.2	NO
2	2 13C5-PFHxA	1701664-02 TRUAX-09-SB01-110917-9...	1.44e4	52.9	NO
3	3 13C3-PFHxS	1701664-02 TRUAX-09-SB01-110917-9...	2.57e3	52.7	NO
4	4 13C8-PFOA	1701664-02 TRUAX-09-SB01-110917-9...	9.97e3	43.8	YES
5	5 13C9-PFNA	1701664-02 TRUAX-09-SB01-110917-9...	8.60e3	34.7	YES
6	6 13C4-PFOS	1701664-02 TRUAX-09-SB01-110917-9...	1.65e3	35.1	YES
7	7 13C6-PFDA	1701664-02 TRUAX-09-SB01-110917-9...	3.75e3	17.4	YES
8	8 13C7-PFUDa	1701664-02 TRUAX-09-SB01-110917-9...	2.19e3	8.2	YES

Name: 171207M1_12, Date: 07-Dec-2017, Time: 14:20:27, ID: 1701664-04 TRUAX-05-SB02-110917-7-7.5 1.13,
Description: TRUAX-05-SB02-110917-7-7.5

	# Name	ID	Area	%Rec	Area Out
1	1 13C4-PFBA	1701664-04 TRUAX-05-SB02-110917-7...	8.64e3	51.9	NO
2	2 13C5-PFHxA	1701664-04 TRUAX-05-SB02-110917-7...	1.29e4	47.7	YES
3	3 13C3-PFHxS	1701664-04 TRUAX-05-SB02-110917-7...	2.31e3	47.4	YES
4	4 13C8-PFOA	1701664-04 TRUAX-05-SB02-110917-7...	9.38e3	41.3	YES
5	5 13C9-PFNA	1701664-04 TRUAX-05-SB02-110917-7...	6.05e3	24.4	YES
6	6 13C4-PFOS	1701664-04 TRUAX-05-SB02-110917-7...	1.35e3	28.6	YES
7	7 13C6-PFDA	1701664-04 TRUAX-05-SB02-110917-7...	3.08e3	14.3	YES
8	8 13C7-PFUDa	1701664-04 TRUAX-05-SB02-110917-7...	1.73e3	6.4	YES

Dataset: Untitled

Last Altered: Friday, December 08, 2017 11:34:54 Pacific Standard Time

Printed: Friday, December 08, 2017 11:40:32 Pacific Standard Time

Name: 171207M1_13, Date: 07-Dec-2017, Time: 14:31:35, ID: 1701664-10 TRUAX-04-SB01-110917-0.5-1 1.27,
Description: TRUAX-04-SB01-110917-0.5-1

	# Name	ID	Area	%Rec	Area Out
1	1 13C4-PFBA	1701664-10 TRUAX-04-SB01-110917-0...	7.13e3	42.8	YES
2	2 13C5-PFHxA	1701664-10 TRUAX-04-SB01-110917-0...	1.02e4	37.6	YES
3	3 13C3-PFHxS	1701664-10 TRUAX-04-SB01-110917-0...	2.53e3	51.9	NO
4	4 13C8-PFOA	1701664-10 TRUAX-04-SB01-110917-0...	7.28e3	32.0	YES
5	5 13C9-PFNA	1701664-10 TRUAX-04-SB01-110917-0...	9.45e3	38.1	YES
6	6 13C4-PFOS	1701664-10 TRUAX-04-SB01-110917-0...	1.99e3	42.2	YES
7	7 13C6-PFDA	1701664-10 TRUAX-04-SB01-110917-0...	5.45e3	25.3	YES
8	8 13C7-PFUDa	1701664-10 TRUAX-04-SB01-110917-0...	3.01e3	11.2	YES

Name: 171207M1_14, Date: 07-Dec-2017, Time: 14:42:46, ID: 1701664-11 TRUAX-04-SB01-110917-4.5-5 1.15,
Description: TRUAX-04-SB01-110917-4.5-5

	# Name	ID	Area	%Rec	Area Out
1	1 13C4-PFBA	1701664-11 TRUAX-04-SB01-110917-4...	9.17e3	55.0	NO
2	2 13C5-PFHxA	1701664-11 TRUAX-04-SB01-110917-4...	1.31e4	48.4	YES
3	3 13C3-PFHxS	1701664-11 TRUAX-04-SB01-110917-4...	2.81e3	57.8	NO
4	4 13C8-PFOA	1701664-11 TRUAX-04-SB01-110917-4...	9.09e3	40.0	YES
5	5 13C9-PFNA	1701664-11 TRUAX-04-SB01-110917-4...	8.57e3	34.5	YES
6	6 13C4-PFOS	1701664-11 TRUAX-04-SB01-110917-4...	1.72e3	36.5	YES
7	7 13C6-PFDA	1701664-11 TRUAX-04-SB01-110917-4...	4.34e3	20.2	YES
8	8 13C7-PFUDa	1701664-11 TRUAX-04-SB01-110917-4...	2.04e3	7.6	YES

Name: 171207M1_15, Date: 07-Dec-2017, Time: 14:53:57, ID: 1701664-13 TRUAX-05-SB01-110917-6-6.5 1.04,
Description: TRUAX-05-SB01-110917-6-6.5

	# Name	ID	Area	%Rec	Area Out
1	1 13C4-PFBA	1701664-13 TRUAX-05-SB01-110917-6...	9.24e3	55.4	NO
2	2 13C5-PFHxA	1701664-13 TRUAX-05-SB01-110917-6...	1.41e4	51.8	NO
3	3 13C3-PFHxS	1701664-13 TRUAX-05-SB01-110917-6...	2.31e3	47.4	YES
4	4 13C8-PFOA	1701664-13 TRUAX-05-SB01-110917-6...	9.10e3	40.0	YES
5	5 13C9-PFNA	1701664-13 TRUAX-05-SB01-110917-6...	5.55e3	22.4	YES
6	6 13C4-PFOS	1701664-13 TRUAX-05-SB01-110917-6...	7.73e2	16.4	YES
7	7 13C6-PFDA	1701664-13 TRUAX-05-SB01-110917-6...	1.25e3	5.8	YES
8	8 13C7-PFUDa	1701664-13 TRUAX-05-SB01-110917-6...	1.13e3	4.2	YES

Name: 171207M1_16, Date: 07-Dec-2017, Time: 15:05:07, ID: 1701664-14 TRUAX-05-SB03-110917-6-6.5 1.19,
Description: TRUAX-05-SB03-110917-6-6.5

	# Name	ID	Area	%Rec	Area Out
1	1 13C4-PFBA	1701664-14 TRUAX-05-SB03-110917-6...	9.43e3	56.6	NO
2	2 13C5-PFHxA	1701664-14 TRUAX-05-SB03-110917-6...	1.41e4	51.9	NO
3	3 13C3-PFHxS	1701664-14 TRUAX-05-SB03-110917-6...	2.45e3	50.3	NO
4	4 13C8-PFOA	1701664-14 TRUAX-05-SB03-110917-6...	7.38e3	32.5	YES
5	5 13C9-PFNA	1701664-14 TRUAX-05-SB03-110917-6...	6.19e3	25.0	YES
6	6 13C4-PFOS	1701664-14 TRUAX-05-SB03-110917-6...	7.73e2	16.4	YES
7	7 13C6-PFDA	1701664-14 TRUAX-05-SB03-110917-6...	1.68e3	7.8	YES
8	8 13C7-PFUDa	1701664-14 TRUAX-05-SB03-110917-6...	1.04e3	3.9	YES

Dataset: Untitled

Last Altered: Friday, December 08, 2017 11:34:54 Pacific Standard Time

Printed: Friday, December 08, 2017 11:40:32 Pacific Standard Time

Name: 171207M1_17, Date: 07-Dec-2017, Time: 15:16:19, ID: 1701664-16 TRUAX-09-SB02-110817-8-9 1.05, Description: TRUAX-09-SB02-110817-8-9

	#	Name	ID	Area	%Rec	Area Out
1	1	13C4-PFBA	1701664-16 TRUAX-09-SB02-110817-8...	9.36e3	56.2	NO
2	2	13C5-PFHxA	1701664-16 TRUAX-09-SB02-110817-8...	1.25e4	46.0	YES
3	3	13C3-PFHxS	1701664-16 TRUAX-09-SB02-110817-8...	2.61e3	53.5	NO
4	4	13C8-PFOA	1701664-16 TRUAX-09-SB02-110817-8...	8.74e3	38.4	YES
5	5	13C9-PFNA	1701664-16 TRUAX-09-SB02-110817-8...	6.97e3	28.1	YES
6	6	13C4-PFOS	1701664-16 TRUAX-09-SB02-110817-8...	1.66e3	35.3	YES
7	7	13C6-PFDA	1701664-16 TRUAX-09-SB02-110817-8...	4.19e3	19.5	YES
8	8	13C7-PFUdA	1701664-16 TRUAX-09-SB02-110817-8...	3.68e3	13.7	YES

Name: 171207M1_18, Date: 07-Dec-2017, Time: 15:27:29, ID: IPA, Description: IPA

	#	Name	ID	Area	%Rec	Area Out
1	1	13C4-PFBA	IPA			NO
2	2	13C5-PFHxA	IPA			NO
3	3	13C3-PFHxS	IPA			NO
4	4	13C8-PFOA	IPA			NO
5	5	13C9-PFNA	IPA			NO
6	6	13C4-PFOS	IPA			NO
7	7	13C6-PFDA	IPA			NO
8	8	13C7-PFUdA	IPA			NO

Name: 171207M1_19, Date: 07-Dec-2017, Time: 15:38:40, ID: ST171207M1-2 PFC CS3 17L0509, Description: PFC CS3 17L0509

	#	Name	ID	Area	%Rec	Area Out
1	1	13C4-PFBA	ST171207M1-2 PFC CS3 17L0509	1.35e4	81.2	NO
2	2	13C5-PFHxA	ST171207M1-2 PFC CS3 17L0509	1.89e4	69.5	NO
3	3	13C3-PFHxS	ST171207M1-2 PFC CS3 17L0509	3.71e3	76.1	NO
4	4	13C8-PFOA	ST171207M1-2 PFC CS3 17L0509	1.47e4	64.5	NO
5	5	13C9-PFNA	ST171207M1-2 PFC CS3 17L0509	1.96e4	79.0	NO
6	6	13C4-PFOS	ST171207M1-2 PFC CS3 17L0509	4.27e3	90.5	NO
7	7	13C6-PFDA	ST171207M1-2 PFC CS3 17L0509	8.34e3	38.7	YES
8	8	13C7-PFUdA	ST171207M1-2 PFC CS3 17L0509	1.60e4	59.5	NO

Name: 171207M1_20, Date: 07-Dec-2017, Time: 15:49:51, ID: IPA, Description: IPA

	#	Name	ID	Area	%Rec	Area Out
1	1	13C4-PFBA	IPA			NO
2	2	13C5-PFHxA	IPA			NO
3	3	13C3-PFHxS	IPA			NO
4	4	13C8-PFOA	IPA			NO
5	5	13C9-PFNA	IPA			NO
6	6	13C4-PFOS	IPA			NO
7	7	13C6-PFDA	IPA			NO
8	8	13C7-PFUdA	IPA			NO

Dataset: Untitled

Last Altered: Friday, December 08, 2017 11:34:54 Pacific Standard Time

Printed: Friday, December 08, 2017 11:40:32 Pacific Standard Time

Name: 171207M1_21, Date: 07-Dec-2017, Time: 16:01:04, ID: 1701665-01@10X TRUAX-01-SB01-110817-0.5-1 1.28,
Description: TRUAX-01-SB01-110817-0.5-1

	# Name	ID	Area	%Rec	Area Out
1	1 13C4-PFBA	1701665-01@10X TRUAX-01-SB01-11...	9.53e2	5.7	YES
2	2 13C5-PFHxA	1701665-01@10X TRUAX-01-SB01-11...	1.38e3	5.1	YES
3	3 13C3-PFHxS	1701665-01@10X TRUAX-01-SB01-11...	2.87e2	5.9	YES
4	4 13C8-PFOA	1701665-01@10X TRUAX-01-SB01-11...	9.03e2	4.0	YES
5	5 13C9-PFNA	1701665-01@10X TRUAX-01-SB01-11...	1.00e3	4.0	YES
6	6 13C4-PFOS	1701665-01@10X TRUAX-01-SB01-11...	1.70e2	3.6	YES
7	7 13C6-PFDA	1701665-01@10X TRUAX-01-SB01-11...	5.71e2	2.7	YES
8	8 13C7-PFUDa	1701665-01@10X TRUAX-01-SB01-11...	5.50e2	2.0	YES

Name: 171207M1_22, Date: 07-Dec-2017, Time: 16:12:13, ID: 1701665-14@20X TRUAX-02-SB02-0.5-1 1.12,
Description: TRUAX-02-SB02-0.5-1

	# Name	ID	Area	%Rec	Area Out
1	1 13C4-PFBA	1701665-14@20X TRUAX-02-SB02-0.5...	9.31e2	5.6	YES
2	2 13C5-PFHxA	1701665-14@20X TRUAX-02-SB02-0.5...	1.25e3	4.6	YES
3	3 13C3-PFHxS	1701665-14@20X TRUAX-02-SB02-0.5...	2.27e2	4.7	YES
4	4 13C8-PFOA	1701665-14@20X TRUAX-02-SB02-0.5...	9.03e2	4.0	YES
5	5 13C9-PFNA	1701665-14@20X TRUAX-02-SB02-0.5...	9.79e2	3.9	YES
6	6 13C4-PFOS	1701665-14@20X TRUAX-02-SB02-0.5...	1.68e2	3.6	YES
7	7 13C6-PFDA	1701665-14@20X TRUAX-02-SB02-0.5...	6.02e2	2.8	YES
8	8 13C7-PFUDa	1701665-14@20X TRUAX-02-SB02-0.5...	3.72e2	1.4	YES

Name: 171207M1_23, Date: 07-Dec-2017, Time: 16:23:24, ID: 1701665-19@5X TRUAX-02-SB01-110817-0.5-1 1.09,
Description: TRUAX-02-SB01-110817-0.5-1

	# Name	ID	Area	%Rec	Area Out
1	1 13C4-PFBA	1701665-19@5X TRUAX-02-SB01-110...	2.38e3	14.3	YES
2	2 13C5-PFHxA	1701665-19@5X TRUAX-02-SB01-110...	2.92e3	10.7	YES
3	3 13C3-PFHxS	1701665-19@5X TRUAX-02-SB01-110...	5.10e2	10.5	YES
4	4 13C8-PFOA	1701665-19@5X TRUAX-02-SB01-110...	1.89e3	8.3	YES
5	5 13C9-PFNA	1701665-19@5X TRUAX-02-SB01-110...	1.78e3	7.2	YES
6	6 13C4-PFOS	1701665-19@5X TRUAX-02-SB01-110...	3.10e2	6.6	YES
7	7 13C6-PFDA	1701665-19@5X TRUAX-02-SB01-110...	7.91e2	3.7	YES
8	8 13C7-PFUDa	1701665-19@5X TRUAX-02-SB01-110...	4.87e2	1.8	YES

Name: 171207M1_24, Date: 07-Dec-2017, Time: 16:34:34, ID: 1701664-05@5X TRUAX-05-SB03-110917-0.5-1 1.25,
Description: TRUAX-05-SB03-110917-0.5-1

	# Name	ID	Area	%Rec	Area Out
1	1 13C4-PFBA	1701664-05@5X TRUAX-05-SB03-110...	1.66e3	9.9	YES
2	2 13C5-PFHxA	1701664-05@5X TRUAX-05-SB03-110...	1.99e3	7.3	YES
3	3 13C3-PFHxS	1701664-05@5X TRUAX-05-SB03-110...	4.43e2	9.1	YES
4	4 13C8-PFOA	1701664-05@5X TRUAX-05-SB03-110...	1.01e3	4.4	YES
5	5 13C9-PFNA	1701664-05@5X TRUAX-05-SB03-110...	1.09e3	4.4	YES
6	6 13C4-PFOS	1701664-05@5X TRUAX-05-SB03-110...	2.99e2	6.3	YES
7	7 13C6-PFDA	1701664-05@5X TRUAX-05-SB03-110...	5.08e2	2.4	YES
8	8 13C7-PFUDa	1701664-05@5X TRUAX-05-SB03-110...	3.33e2	1.2	YES

Dataset: Untitled

Last Altered: Friday, December 08, 2017 11:34:54 Pacific Standard Time

Printed: Friday, December 08, 2017 11:40:32 Pacific Standard Time

Name: 171207M1_25, Date: 07-Dec-2017, Time: 16:45:45, ID: 1701664-06@5X TRUAX-04-SB02-110917-1-2 1.15,
Description: TRUAX-04-SB02-110917-1-2

	# Name	ID	Area	%Rec	Area Out
1	1 13C4-PFBA	1701664-06@5X TRUAX-04-SB02-110...	1.43e3	8.6	YES
2	2 13C5-PFHxA	1701664-06@5X TRUAX-04-SB02-110...	1.80e3	6.6	YES
3	3 13C3-PFHxS	1701664-06@5X TRUAX-04-SB02-110...	2.10e2	4.3	YES
4	4 13C8-PFOA	1701664-06@5X TRUAX-04-SB02-110...	5.92e2	2.6	YES
5	5 13C9-PFNA	1701664-06@5X TRUAX-04-SB02-110...	3.54e2	1.4	YES
6	6 13C4-PFOS	1701664-06@5X TRUAX-04-SB02-110...	7.10e1	1.5	YES
7	7 13C6-PFDA	1701664-06@5X TRUAX-04-SB02-110...	1.74e2	0.8	YES
8	8 13C7-PFUDa	1701664-06@5X TRUAX-04-SB02-110...	8.30e1	0.3	YES

Name: 171207M1_26, Date: 07-Dec-2017, Time: 16:56:56, ID: 1701664-07@5X TRUAX-04-SB02-110917-5-5.5 1.35,
Description: TRUAX-04-SB02-110917-5-5.5

	# Name	ID	Area	%Rec	Area Out
1	1 13C4-PFBA	1701664-07@5X TRUAX-04-SB02-110...	1.89e3	11.3	YES
2	2 13C5-PFHxA	1701664-07@5X TRUAX-04-SB02-110...	2.34e3	8.6	YES
3	3 13C3-PFHxS	1701664-07@5X TRUAX-04-SB02-110...	3.93e2	8.1	YES
4	4 13C8-PFOA	1701664-07@5X TRUAX-04-SB02-110...	1.23e3	5.4	YES
5	5 13C9-PFNA	1701664-07@5X TRUAX-04-SB02-110...	1.02e3	4.1	YES
6	6 13C4-PFOS	1701664-07@5X TRUAX-04-SB02-110...	1.84e2	3.9	YES
7	7 13C6-PFDA	1701664-07@5X TRUAX-04-SB02-110...	3.36e2	1.6	YES
8	8 13C7-PFUDa	1701664-07@5X TRUAX-04-SB02-110...	8.06e1	0.3	YES

Name: 171207M1_27, Date: 07-Dec-2017, Time: 17:08:06, ID: 1701665-16@40X TRUAX-02-SB03-110817-0.5-1 1.3,
Description: TRUAX-02-SB03-110817-0.5-1

	# Name	ID	Area	%Rec	Area Out
1	1 13C4-PFBA	1701665-16@40X TRUAX-02-SB03-11...	8.66e2	5.2	YES
2	2 13C5-PFHxA	1701665-16@40X TRUAX-02-SB03-11...	1.30e3	4.8	YES
3	3 13C3-PFHxS	1701665-16@40X TRUAX-02-SB03-11...	2.87e2	5.9	YES
4	4 13C8-PFOA	1701665-16@40X TRUAX-02-SB03-11...	8.84e2	3.9	YES
5	5 13C9-PFNA	1701665-16@40X TRUAX-02-SB03-11...	1.10e3	4.4	YES
6	6 13C4-PFOS	1701665-16@40X TRUAX-02-SB03-11...	1.23e2	2.6	YES
7	7 13C6-PFDA	1701665-16@40X TRUAX-02-SB03-11...	5.60e2	2.6	YES
8	8 13C7-PFUDa	1701665-16@40X TRUAX-02-SB03-11...	6.86e2	2.6	YES

Name: 171207M1_28, Date: 07-Dec-2017, Time: 17:19:17, ID: 1701665-16@20X TRUAX-02-SB03-110817-0.5-1 1.3,
Description: TRUAX-02-SB03-110817-0.5-1

	# Name	ID	Area	%Rec	Area Out
1	1 13C4-PFBA	1701665-16@20X TRUAX-02-SB03-11...	1.45e3	8.7	YES
2	2 13C5-PFHxA	1701665-16@20X TRUAX-02-SB03-11...	2.04e3	7.5	YES
3	3 13C3-PFHxS	1701665-16@20X TRUAX-02-SB03-11...	3.60e2	7.4	YES
4	4 13C8-PFOA	1701665-16@20X TRUAX-02-SB03-11...	1.39e3	6.1	YES
5	5 13C9-PFNA	1701665-16@20X TRUAX-02-SB03-11...	1.23e3	5.0	YES
6	6 13C4-PFOS	1701665-16@20X TRUAX-02-SB03-11...	1.70e2	3.6	YES
7	7 13C6-PFDA	1701665-16@20X TRUAX-02-SB03-11...	9.41e2	4.4	YES
8	8 13C7-PFUDa	1701665-16@20X TRUAX-02-SB03-11...	1.05e3	3.9	YES

Dataset: Untitled

Last Altered: Friday, December 08, 2017 11:34:54 Pacific Standard Time

Printed: Friday, December 08, 2017 11:40:32 Pacific Standard Time

Name: 171207M1_29, Date: 07-Dec-2017, Time: 17:30:28, ID: 1701665-17@40X TRUAX-DUP5-110817 1.26,
Description: TRUAX-DUP5-110817

	# Name	ID	Area	%Rec	Area Out
1	1 13C4-PFBA	1701665-17@40X TRUAX-DUP5-1108...	1.28e3	7.7	YES
2	2 13C5-PFHxA	1701665-17@40X TRUAX-DUP5-1108...	2.02e3	7.4	YES
3	3 13C3-PFHxS	1701665-17@40X TRUAX-DUP5-1108...	3.56e2	7.3	YES
4	4 13C8-PFOA	1701665-17@40X TRUAX-DUP5-1108...	1.54e3	6.8	YES
5	5 13C9-PFNA	1701665-17@40X TRUAX-DUP5-1108...	1.42e3	5.7	YES
6	6 13C4-PFOS	1701665-17@40X TRUAX-DUP5-1108...	1.74e2	3.7	YES
7	7 13C6-PFDA	1701665-17@40X TRUAX-DUP5-1108...	9.39e2	4.4	YES
8	8 13C7-PFUDa	1701665-17@40X TRUAX-DUP5-1108...	8.35e2	3.1	YES

Name: 171207M1_30, Date: 07-Dec-2017, Time: 17:41:38, ID: 1701665-17@20X TRUAX-DUP5-110817 1.26,
Description: TRUAX-DUP5-110817

	# Name	ID	Area	%Rec	Area Out
1	1 13C4-PFBA	1701665-17@20X TRUAX-DUP5-1108...	1.48e3	8.9	YES
2	2 13C5-PFHxA	1701665-17@20X TRUAX-DUP5-1108...	2.11e3	7.8	YES
3	3 13C3-PFHxS	1701665-17@20X TRUAX-DUP5-1108...	3.80e2	7.8	YES
4	4 13C8-PFOA	1701665-17@20X TRUAX-DUP5-1108...	1.53e3	6.7	YES
5	5 13C9-PFNA	1701665-17@20X TRUAX-DUP5-1108...	1.31e3	5.3	YES
6	6 13C4-PFOS	1701665-17@20X TRUAX-DUP5-1108...	2.28e2	4.8	YES
7	7 13C6-PFDA	1701665-17@20X TRUAX-DUP5-1108...	8.72e2	4.0	YES
8	8 13C7-PFUDa	1701665-17@20X TRUAX-DUP5-1108...	5.94e2	2.2	YES

Name: 171207M1_31, Date: 07-Dec-2017, Time: 17:52:49, ID: IPA, Description: IPA

	# Name	ID	Area	%Rec	Area Out
1	1 13C4-PFBA	IPA			NO
2	2 13C5-PFHxA	IPA			NO
3	3 13C3-PFHxS	IPA			NO
4	4 13C8-PFOA	IPA			NO
5	5 13C9-PFNA	IPA			NO
6	6 13C4-PFOS	IPA			NO
7	7 13C6-PFDA	IPA			NO
8	8 13C7-PFUDa	IPA			NO

Name: 171207M1_32, Date: 07-Dec-2017, Time: 18:04:00, ID: ST171207M1-3 PFC CS3 17L0509, Description: PFC CS3 17L0509

	# Name	ID	Area	%Rec	Area Out
1	1 13C4-PFBA	ST171207M1-3 PFC CS3 17L0509	1.09e4	65.4	NO
2	2 13C5-PFHxA	ST171207M1-3 PFC CS3 17L0509	2.12e4	78.2	NO
3	3 13C3-PFHxS	ST171207M1-3 PFC CS3 17L0509	4.06e3	83.3	NO
4	4 13C8-PFOA	ST171207M1-3 PFC CS3 17L0509	1.53e4	67.3	NO
5	5 13C9-PFNA	ST171207M1-3 PFC CS3 17L0509	1.50e4	60.6	NO
6	6 13C4-PFOS	ST171207M1-3 PFC CS3 17L0509	3.96e3	83.9	NO
7	7 13C6-PFDA	ST171207M1-3 PFC CS3 17L0509	1.08e4	50.3	NO
8	8 13C7-PFUDa	ST171207M1-3 PFC CS3 17L0509	1.47e4	54.9	NO

Dataset: Untitled

Last Altered: Friday, December 08, 2017 11:34:54 Pacific Standard Time

Printed: Friday, December 08, 2017 11:40:32 Pacific Standard Time

Name: 171207M1_33, Date: 07-Dec-2017, Time: 18:15:14, ID: IPA, Description: IPA

	#	Name	ID	Area	%Rec	Area Out
1	1	13C4-PFBA	IPA			NO
2	2	13C5-PFHxA	IPA			NO
3	3	13C3-PFHxS	IPA			NO
4	4	13C8-PFOA	IPA			NO
5	5	13C9-PFNA	IPA			NO
6	6	13C4-PFOS	IPA			NO
7	7	13C6-PFDA	IPA			NO
8	8	13C7-PFUdA	IPA			NO

Name: 171207M1_34, Date: 07-Dec-2017, Time: 18:26:29, ID: B7L0004-BS1 OPR 0.125, Description: OPR

	#	Name	ID	Area	%Rec	Area Out
1	1	13C4-PFBA	B7L0004-BS1 OPR 0.125	1.02e4	61.0	NO
2	2	13C5-PFHxA	B7L0004-BS1 OPR 0.125	1.36e4	50.1	NO
3	3	13C3-PFHxS	B7L0004-BS1 OPR 0.125	2.72e3	55.8	NO
4	4	13C8-PFOA	B7L0004-BS1 OPR 0.125	8.18e3	36.0	YES
5	5	13C9-PFNA	B7L0004-BS1 OPR 0.125	7.52e3	30.3	YES
6	6	13C4-PFOS	B7L0004-BS1 OPR 0.125	1.42e3	30.1	YES
7	7	13C6-PFDA	B7L0004-BS1 OPR 0.125	3.49e3	16.2	YES
8	8	13C7-PFUdA	B7L0004-BS1 OPR 0.125	1.13e3	4.2	YES

Name: 171207M1_35, Date: 07-Dec-2017, Time: 18:37:40, ID: B7L0004-BSD1 LCSD 0.125, Description: LCSD

	#	Name	ID	Area	%Rec	Area Out
1	1	13C4-PFBA	B7L0004-BSD1 LCSD 0.125	1.08e4	64.6	NO
2	2	13C5-PFHxA	B7L0004-BSD1 LCSD 0.125	1.48e4	54.4	NO
3	3	13C3-PFHxS	B7L0004-BSD1 LCSD 0.125	2.62e3	53.7	NO
4	4	13C8-PFOA	B7L0004-BSD1 LCSD 0.125	9.41e3	41.4	YES
5	5	13C9-PFNA	B7L0004-BSD1 LCSD 0.125	7.16e3	28.9	YES
6	6	13C4-PFOS	B7L0004-BSD1 LCSD 0.125	8.10e2	17.2	YES
7	7	13C6-PFDA	B7L0004-BSD1 LCSD 0.125	1.90e3	8.8	YES
8	8	13C7-PFUdA	B7L0004-BSD1 LCSD 0.125	8.66e2	3.2	YES

Name: 171207M1_36, Date: 07-Dec-2017, Time: 18:48:51, ID: IPA, Description: IPA

	#	Name	ID	Area	%Rec	Area Out
1	1	13C4-PFBA	IPA			NO
2	2	13C5-PFHxA	IPA			NO
3	3	13C3-PFHxS	IPA			NO
4	4	13C8-PFOA	IPA			NO
5	5	13C9-PFNA	IPA			NO
6	6	13C4-PFOS	IPA			NO
7	7	13C6-PFDA	IPA			NO
8	8	13C7-PFUdA	IPA	9.91e0	0.0	YES

Dataset: Untitled

Last Altered: Friday, December 08, 2017 11:34:54 Pacific Standard Time

Printed: Friday, December 08, 2017 11:40:32 Pacific Standard Time

Name: 171207M1_37, Date: 07-Dec-2017, Time: 19:00:02, ID: B7L0004-BLK1 Method Blank 0.125, Description: Method Blank

	#	Name	ID	Area	%Rec	Area Out
1	1	13C4-PFBA	B7L0004-BLK1 Method Blank 0.125	9.42e3	56.6	NO
2	2	13C5-PFHxA	B7L0004-BLK1 Method Blank 0.125	1.36e4	50.1	NO
3	3	13C3-PFHxS	B7L0004-BLK1 Method Blank 0.125	2.48e3	50.9	NO
4	4	13C8-PFOA	B7L0004-BLK1 Method Blank 0.125	7.24e3	31.8	YES
5	5	13C9-PFNA	B7L0004-BLK1 Method Blank 0.125	6.57e3	26.5	YES
6	6	13C4-PFOS	B7L0004-BLK1 Method Blank 0.125	1.23e3	26.1	YES
7	7	13C6-PFDA	B7L0004-BLK1 Method Blank 0.125	2.04e3	9.5	YES
8	8	13C7-PFUDa	B7L0004-BLK1 Method Blank 0.125	8.50e2	3.2	YES

Name: 171207M1_38, Date: 07-Dec-2017, Time: 19:11:12, ID: 1701780-01 MW-2D 0.12567, Description: MW-2D

	#	Name	ID	Area	%Rec	Area Out
1	1	13C4-PFBA	1701780-01 MW-2D 0.12567	9.76e3	58.6	NO
2	2	13C5-PFHxA	1701780-01 MW-2D 0.12567	1.37e4	50.6	NO
3	3	13C3-PFHxS	1701780-01 MW-2D 0.12567	2.71e3	55.7	NO
4	4	13C8-PFOA	1701780-01 MW-2D 0.12567	9.33e3	41.1	YES
5	5	13C9-PFNA	1701780-01 MW-2D 0.12567	8.65e3	34.8	YES
6	6	13C4-PFOS	1701780-01 MW-2D 0.12567	1.85e3	39.3	YES
7	7	13C6-PFDA	1701780-01 MW-2D 0.12567	3.83e3	17.8	YES
8	8	13C7-PFUDa	1701780-01 MW-2D 0.12567	2.12e3	7.9	YES

Name: 171207M1_39, Date: 07-Dec-2017, Time: 19:22:23, ID: 1701780-02 MW-3U 0.11712, Description: MW-3U

	#	Name	ID	Area	%Rec	Area Out
1	1	13C4-PFBA	1701780-02 MW-3U 0.11712	9.06e3	54.4	NO
2	2	13C5-PFHxA	1701780-02 MW-3U 0.11712	1.27e4	46.7	YES
3	3	13C3-PFHxS	1701780-02 MW-3U 0.11712	2.40e3	49.2	YES
4	4	13C8-PFOA	1701780-02 MW-3U 0.11712	8.49e3	37.4	YES
5	5	13C9-PFNA	1701780-02 MW-3U 0.11712	5.81e3	23.4	YES
6	6	13C4-PFOS	1701780-02 MW-3U 0.11712	8.18e2	17.3	YES
7	7	13C6-PFDA	1701780-02 MW-3U 0.11712	1.52e3	7.1	YES
8	8	13C7-PFUDa	1701780-02 MW-3U 0.11712	5.15e2	1.9	YES

Name: 171207M1_40, Date: 07-Dec-2017, Time: 19:33:33, ID: 1701780-03 MW-4 0.11863, Description: MW-4

	#	Name	ID	Area	%Rec	Area Out
1	1	13C4-PFBA	1701780-03 MW-4 0.11863	9.07e3	54.4	NO
2	2	13C5-PFHxA	1701780-03 MW-4 0.11863	1.24e4	45.6	YES
3	3	13C3-PFHxS	1701780-03 MW-4 0.11863	2.37e3	48.6	YES
4	4	13C8-PFOA	1701780-03 MW-4 0.11863	9.54e3	42.0	YES
5	5	13C9-PFNA	1701780-03 MW-4 0.11863	1.02e4	41.0	YES
6	6	13C4-PFOS	1701780-03 MW-4 0.11863	1.59e3	33.8	YES
7	7	13C6-PFDA	1701780-03 MW-4 0.11863	4.54e3	21.1	YES
8	8	13C7-PFUDa	1701780-03 MW-4 0.11863	2.11e3	7.9	YES

Dataset: Untitled

Last Altered: Friday, December 08, 2017 11:34:54 Pacific Standard Time

Printed: Friday, December 08, 2017 11:40:32 Pacific Standard Time

Name: 171207M1_41, Date: 07-Dec-2017, Time: 19:44:44, ID: 1701780-04 MW-5R 0.12856, Description: MW-5R

	#	Name	ID	Area	%Rec	Area Out
1	1	13C4-PFBA	1701780-04 MW-5R 0.12856	1.04e4	62.5	NO
2	2	13C5-PFHxA	1701780-04 MW-5R 0.12856	1.43e4	52.7	NO
3	3	13C3-PFHxS	1701780-04 MW-5R 0.12856	2.45e3	50.2	NO
4	4	13C8-PFOA	1701780-04 MW-5R 0.12856	9.93e3	43.7	YES
5	5	13C9-PFNA	1701780-04 MW-5R 0.12856	7.49e3	30.2	YES
6	6	13C4-PFOS	1701780-04 MW-5R 0.12856	9.86e2	20.9	YES
7	7	13C6-PFDA	1701780-04 MW-5R 0.12856	2.73e3	12.7	YES
8	8	13C7-PFUDa	1701780-04 MW-5R 0.12856	8.90e2	3.3	YES

Name: 171207M1_42, Date: 07-Dec-2017, Time: 19:55:55, ID: 1701797-01 MARCH-GW-067 0.10967, Description: MARCH-GW-067

	#	Name	ID	Area	%Rec	Area Out
1	1	13C4-PFBA	1701797-01 MARCH-GW-067 0.10967	1.00e4	60.0	NO
2	2	13C5-PFHxA	1701797-01 MARCH-GW-067 0.10967	1.38e4	50.8	NO
3	3	13C3-PFHxS	1701797-01 MARCH-GW-067 0.10967	2.37e3	48.7	YES
4	4	13C8-PFOA	1701797-01 MARCH-GW-067 0.10967	9.00e3	39.6	YES
5	5	13C9-PFNA	1701797-01 MARCH-GW-067 0.10967	8.77e3	35.3	YES
6	6	13C4-PFOS	1701797-01 MARCH-GW-067 0.10967	1.83e3	38.9	YES
7	7	13C6-PFDA	1701797-01 MARCH-GW-067 0.10967	4.39e3	20.4	YES
8	8	13C7-PFUDa	1701797-01 MARCH-GW-067 0.10967	1.37e3	5.1	YES

Name: 171207M1_43, Date: 07-Dec-2017, Time: 20:07:06, ID: 1701797-02 MARCH-GW-068 0.12034, Description: MARCH-GW-068

	#	Name	ID	Area	%Rec	Area Out
1	1	13C4-PFBA	1701797-02 MARCH-GW-068 0.12034	1.02e4	61.4	NO
2	2	13C5-PFHxA	1701797-02 MARCH-GW-068 0.12034	1.51e4	55.6	NO
3	3	13C3-PFHxS	1701797-02 MARCH-GW-068 0.12034	2.66e3	54.7	NO
4	4	13C8-PFOA	1701797-02 MARCH-GW-068 0.12034	1.07e4	47.0	YES
5	5	13C9-PFNA	1701797-02 MARCH-GW-068 0.12034	1.03e4	41.4	YES
6	6	13C4-PFOS	1701797-02 MARCH-GW-068 0.12034	2.15e3	45.6	YES
7	7	13C6-PFDA	1701797-02 MARCH-GW-068 0.12034	5.79e3	26.9	YES
8	8	13C7-PFUDa	1701797-02 MARCH-GW-068 0.12034	3.21e3	12.0	YES

Name: 171207M1_44, Date: 07-Dec-2017, Time: 20:18:16, ID: 1701797-03 MARCH-GW-069 0.12094, Description: MARCH-GW-069

	#	Name	ID	Area	%Rec	Area Out
1	1	13C4-PFBA	1701797-03 MARCH-GW-069 0.12094	9.71e3	58.3	NO
2	2	13C5-PFHxA	1701797-03 MARCH-GW-069 0.12094	1.40e4	51.6	NO
3	3	13C3-PFHxS	1701797-03 MARCH-GW-069 0.12094	2.32e3	47.6	YES
4	4	13C8-PFOA	1701797-03 MARCH-GW-069 0.12094	9.80e3	43.1	YES
5	5	13C9-PFNA	1701797-03 MARCH-GW-069 0.12094	9.90e3	39.9	YES
6	6	13C4-PFOS	1701797-03 MARCH-GW-069 0.12094	2.05e3	43.4	YES
7	7	13C6-PFDA	1701797-03 MARCH-GW-069 0.12094	4.72e3	21.9	YES
8	8	13C7-PFUDa	1701797-03 MARCH-GW-069 0.12094	3.01e3	11.2	YES

Dataset: Untitled

Last Altered: Friday, December 08, 2017 11:34:54 Pacific Standard Time

Printed: Friday, December 08, 2017 11:40:32 Pacific Standard Time

Name: 171207M1_45, Date: 07-Dec-2017, Time: 20:29:27, ID: 1701797-04 MARCH-FB-070 0.11895, Description: MARCH-FB-070

	#	Name	ID	Area	%Rec	Area Out
1	1	13C4-PFBA	1701797-04 MARCH-FB-070 0.11895	9.66e3	58.0	NO
2	2	13C5-PFHxA	1701797-04 MARCH-FB-070 0.11895	1.39e4	51.3	NO
3	3	13C3-PFHxS	1701797-04 MARCH-FB-070 0.11895	2.46e3	50.5	NO
4	4	13C8-PFOA	1701797-04 MARCH-FB-070 0.11895	8.80e3	38.7	YES
5	5	13C9-PFNA	1701797-04 MARCH-FB-070 0.11895	9.73e3	39.2	YES
6	6	13C4-PFOS	1701797-04 MARCH-FB-070 0.11895	1.61e3	34.1	YES
7	7	13C6-PFDA	1701797-04 MARCH-FB-070 0.11895	3.39e3	15.7	YES
8	8	13C7-PFUDa	1701797-04 MARCH-FB-070 0.11895	1.76e3	6.5	YES

Name: 171207M1_46, Date: 07-Dec-2017, Time: 20:40:38, ID: 1701797-05 MARCH-GW-071 0.11761, Description: MARCH-GW-071

	#	Name	ID	Area	%Rec	Area Out
1	1	13C4-PFBA	1701797-05 MARCH-GW-071 0.11761	1.06e4	63.4	NO
2	2	13C5-PFHxA	1701797-05 MARCH-GW-071 0.11761	1.46e4	53.7	NO
3	3	13C3-PFHxS	1701797-05 MARCH-GW-071 0.11761	2.58e3	53.1	NO
4	4	13C8-PFOA	1701797-05 MARCH-GW-071 0.11761	1.11e4	48.6	YES
5	5	13C9-PFNA	1701797-05 MARCH-GW-071 0.11761	9.95e3	40.1	YES
6	6	13C4-PFOS	1701797-05 MARCH-GW-071 0.11761	2.55e3	54.0	NO
7	7	13C6-PFDA	1701797-05 MARCH-GW-071 0.11761	5.85e3	27.1	YES
8	8	13C7-PFUDa	1701797-05 MARCH-GW-071 0.11761	5.52e3	20.6	YES

Name: 171207M1_47, Date: 07-Dec-2017, Time: 20:51:49, ID: 1701797-06 MARCH-GW-072 0.1201, Description: MARCH-GW-072

	#	Name	ID	Area	%Rec	Area Out
1	1	13C4-PFBA	1701797-06 MARCH-GW-072 0.1201	1.01e4	60.4	NO
2	2	13C5-PFHxA	1701797-06 MARCH-GW-072 0.1201	1.49e4	55.0	NO
3	3	13C3-PFHxS	1701797-06 MARCH-GW-072 0.1201	2.68e3	55.1	NO
4	4	13C8-PFOA	1701797-06 MARCH-GW-072 0.1201	1.04e4	45.7	YES
5	5	13C9-PFNA	1701797-06 MARCH-GW-072 0.1201	1.04e4	42.0	YES
6	6	13C4-PFOS	1701797-06 MARCH-GW-072 0.1201	2.83e3	60.1	NO
7	7	13C6-PFDA	1701797-06 MARCH-GW-072 0.1201	7.52e3	34.9	YES
8	8	13C7-PFUDa	1701797-06 MARCH-GW-072 0.1201	4.08e3	15.2	YES

Name: 171207M1_48, Date: 07-Dec-2017, Time: 21:02:59, ID: IPA, Description: IPA

	#	Name	ID	Area	%Rec	Area Out
1	1	13C4-PFBA	IPA			NO
2	2	13C5-PFHxA	IPA			NO
3	3	13C3-PFHxS	IPA			NO
4	4	13C8-PFOA	IPA			NO
5	5	13C9-PFNA	IPA			NO
6	6	13C4-PFOS	IPA			NO
7	7	13C6-PFDA	IPA			NO
8	8	13C7-PFUDa	IPA			NO

Dataset: Untitled

Last Altered: Friday, December 08, 2017 11:34:54 Pacific Standard Time

Printed: Friday, December 08, 2017 11:40:32 Pacific Standard Time

Name: 171207M1_49, Date: 07-Dec-2017, Time: 21:14:10, ID: ST171207M1-4 PFC CS3 17L0509, Description: PFC CS3 17L0509

	#	Name	ID	Area	%Rec	Area Out
1	1	13C4-PFBA	ST171207M1-4 PFC CS3 17L0509	1.10e4	66.3	NO
2	2	13C5-PFHxA	ST171207M1-4 PFC CS3 17L0509	2.33e4	85.8	NO
3	3	13C3-PFHxS	ST171207M1-4 PFC CS3 17L0509	4.16e3	85.4	NO
4	4	13C8-PFOA	ST171207M1-4 PFC CS3 17L0509	1.28e4	56.2	NO
5	5	13C9-PFNA	ST171207M1-4 PFC CS3 17L0509	1.96e4	79.0	NO
6	6	13C4-PFOS	ST171207M1-4 PFC CS3 17L0509	3.94e3	83.6	NO
7	7	13C6-PFDA	ST171207M1-4 PFC CS3 17L0509	1.31e4	60.7	NO
8	8	13C7-PFUdA	ST171207M1-4 PFC CS3 17L0509	1.40e4	52.2	NO

Name: 171207M1_50, Date: 07-Dec-2017, Time: 21:25:21, ID: IPA, Description: IPA

	#	Name	ID	Area	%Rec	Area Out
1	1	13C4-PFBA	IPA			NO
2	2	13C5-PFHxA	IPA			NO
3	3	13C3-PFHxS	IPA			NO
4	4	13C8-PFOA	IPA			NO
5	5	13C9-PFNA	IPA			NO
6	6	13C4-PFOS	IPA			NO
7	7	13C6-PFDA	IPA			NO
8	8	13C7-PFUdA	IPA			NO

Name: 171207M1_51, Date: 07-Dec-2017, Time: 21:36:32, ID: 1701797-07 MARCH-FB-073 0.12024, Description: MARCH-FB-073

	#	Name	ID	Area	%Rec	Area Out
1	1	13C4-PFBA	1701797-07 MARCH-FB-073 0.12024	9.97e3	59.8	NO
2	2	13C5-PFHxA	1701797-07 MARCH-FB-073 0.12024	1.38e4	51.0	NO
3	3	13C3-PFHxS	1701797-07 MARCH-FB-073 0.12024	2.25e3	46.2	YES
4	4	13C8-PFOA	1701797-07 MARCH-FB-073 0.12024	7.94e3	34.9	YES
5	5	13C9-PFNA	1701797-07 MARCH-FB-073 0.12024	5.94e3	23.9	YES
6	6	13C4-PFOS	1701797-07 MARCH-FB-073 0.12024	5.95e2	12.6	YES
7	7	13C6-PFDA	1701797-07 MARCH-FB-073 0.12024	1.58e3	7.3	YES
8	8	13C7-PFUdA	1701797-07 MARCH-FB-073 0.12024	7.70e2	2.9	YES

Name: 171207M1_52, Date: 07-Dec-2017, Time: 21:47:42, ID: 1701797-08 MARCH-GW-074 0.12098, Description: MARCH-GW-074

	#	Name	ID	Area	%Rec	Area Out
1	1	13C4-PFBA	1701797-08 MARCH-GW-074 0.12098	9.94e3	59.7	NO
2	2	13C5-PFHxA	1701797-08 MARCH-GW-074 0.12098	1.37e4	50.6	NO
3	3	13C3-PFHxS	1701797-08 MARCH-GW-074 0.12098	2.64e3	54.3	NO
4	4	13C8-PFOA	1701797-08 MARCH-GW-074 0.12098	1.02e4	45.0	YES
5	5	13C9-PFNA	1701797-08 MARCH-GW-074 0.12098	1.07e4	43.0	YES
6	6	13C4-PFOS	1701797-08 MARCH-GW-074 0.12098	2.14e3	45.5	YES
7	7	13C6-PFDA	1701797-08 MARCH-GW-074 0.12098	6.84e3	31.8	YES
8	8	13C7-PFUdA	1701797-08 MARCH-GW-074 0.12098	3.69e3	13.7	YES

Dataset: Untitled

Last Altered: Friday, December 08, 2017 11:34:54 Pacific Standard Time

Printed: Friday, December 08, 2017 11:40:32 Pacific Standard Time

Name: 171207M1_53, Date: 07-Dec-2017, Time: 21:58:53, ID: 1701805-09 ESHEP-GW-BW04-110917 0.11682, Description: ESHEP-GW-BW04-110917

	# Name	ID	Area	%Rec	Area Out
1	1 13C4-PFBA	1701805-09 ESHEP-GW-BW04-11091...	1.01e4	60.6	NO
2	2 13C5-PFHxA	1701805-09 ESHEP-GW-BW04-11091...	1.44e4	53.2	NO
3	3 13C3-PFHxS	1701805-09 ESHEP-GW-BW04-11091...	2.77e3	56.9	NO
4	4 13C8-PFOA	1701805-09 ESHEP-GW-BW04-11091...	8.68e3	38.2	YES
5	5 13C9-PFNA	1701805-09 ESHEP-GW-BW04-11091...	9.11e3	36.7	YES
6	6 13C4-PFOS	1701805-09 ESHEP-GW-BW04-11091...	2.27e3	48.2	YES
7	7 13C6-PFDA	1701805-09 ESHEP-GW-BW04-11091...	4.34e3	20.1	YES
8	8 13C7-PFUDa	1701805-09 ESHEP-GW-BW04-11091...	3.53e3	13.1	YES

Name: 171207M1_54, Date: 07-Dec-2017, Time: 22:10:03, ID: 1701805-10 ESHEP-GW-TW06-111317 0.11637, Description: ESHEP-GW-TW06-111317

	# Name	ID	Area	%Rec	Area Out
1	1 13C4-PFBA	1701805-10 ESHEP-GW-TW06-111317...	9.92e3	59.5	NO
2	2 13C5-PFHxA	1701805-10 ESHEP-GW-TW06-111317...	1.39e4	51.3	NO
3	3 13C3-PFHxS	1701805-10 ESHEP-GW-TW06-111317...	2.70e3	55.3	NO
4	4 13C8-PFOA	1701805-10 ESHEP-GW-TW06-111317...	8.44e3	37.1	YES
5	5 13C9-PFNA	1701805-10 ESHEP-GW-TW06-111317...	9.45e3	38.1	YES
6	6 13C4-PFOS	1701805-10 ESHEP-GW-TW06-111317...	2.07e3	43.8	YES
7	7 13C6-PFDA	1701805-10 ESHEP-GW-TW06-111317...	5.76e3	26.8	YES
8	8 13C7-PFUDa	1701805-10 ESHEP-GW-TW06-111317...	2.64e3	9.8	YES

Name: 171207M1_55, Date: 07-Dec-2017, Time: 22:21:14, ID: IPA, Description: IPA

	# Name	ID	Area	%Rec	Area Out
1	1 13C4-PFBA	IPA			NO
2	2 13C5-PFHxA	IPA			NO
3	3 13C3-PFHxS	IPA			NO
4	4 13C8-PFOA	IPA			NO
5	5 13C9-PFNA	IPA			NO
6	6 13C4-PFOS	IPA			NO
7	7 13C6-PFDA	IPA			NO
8	8 13C7-PFUDa	IPA			NO

Name: 171207M1_56, Date: 07-Dec-2017, Time: 22:32:25, ID: ST171207M1-5 PFC CS3 17L0509, Description: PFC CS3 17L0509

	# Name	ID	Area	%Rec	Area Out
1	1 13C4-PFBA	ST171207M1-5 PFC CS3 17L0509	1.50e4	89.8	NO
2	2 13C5-PFHxA	ST171207M1-5 PFC CS3 17L0509	2.25e4	82.8	NO
3	3 13C3-PFHxS	ST171207M1-5 PFC CS3 17L0509	3.93e3	80.8	NO
4	4 13C8-PFOA	ST171207M1-5 PFC CS3 17L0509	1.60e4	70.5	NO
5	5 13C9-PFNA	ST171207M1-5 PFC CS3 17L0509	1.97e4	79.5	NO
6	6 13C4-PFOS	ST171207M1-5 PFC CS3 17L0509	4.77e3	101.1	NO
7	7 13C6-PFDA	ST171207M1-5 PFC CS3 17L0509	1.19e4	55.0	NO
8	8 13C7-PFUDa	ST171207M1-5 PFC CS3 17L0509	1.18e4	44.0	YES

Dataset: Untitled

Last Altered: Friday, December 08, 2017 11:34:54 Pacific Standard Time

Printed: Friday, December 08, 2017 11:40:32 Pacific Standard Time

Name: 171207M1_57, Date: 07-Dec-2017, Time: 22:43:36, ID: IPA, Description: IPA

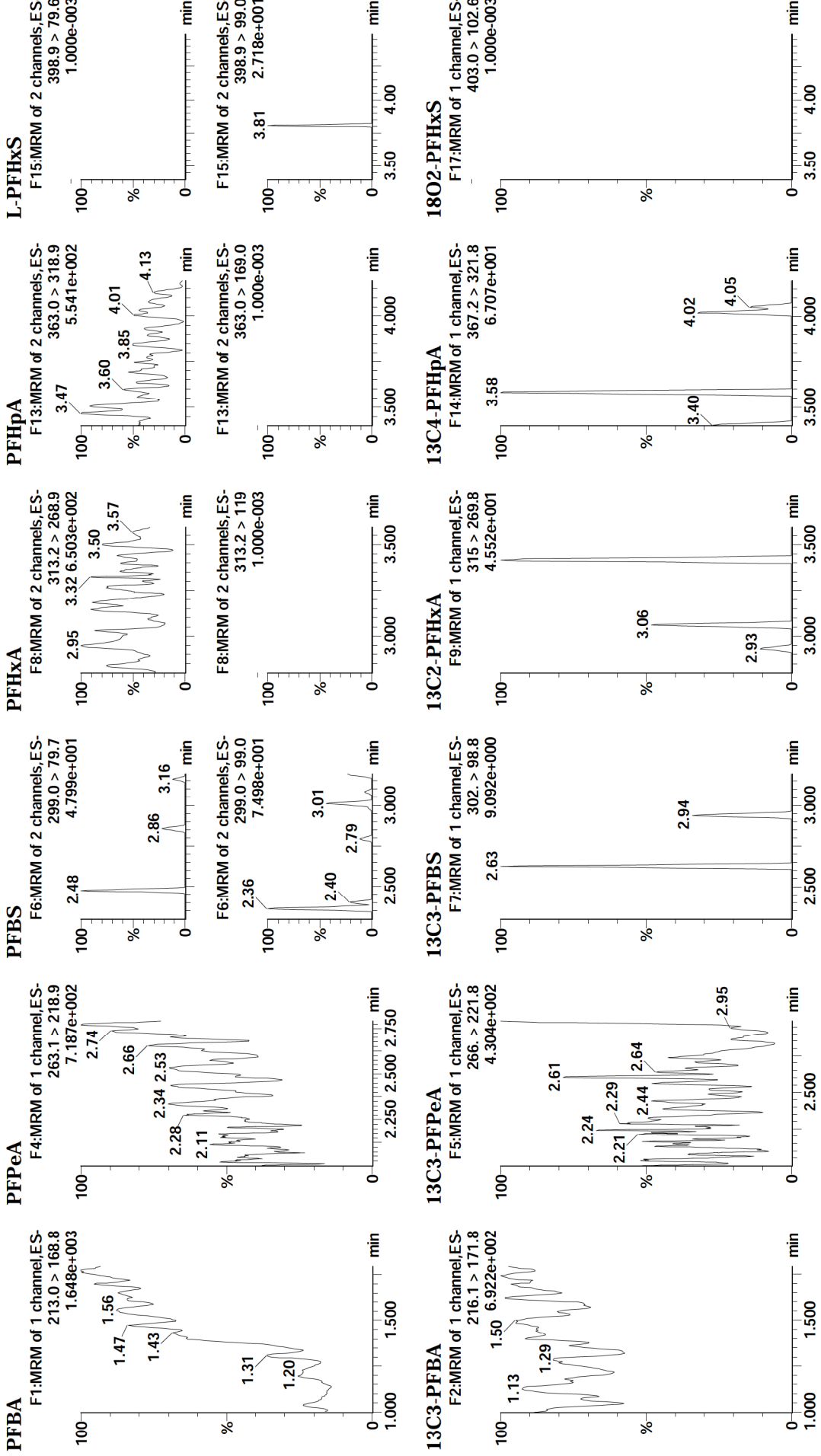
	# Name	ID	Area	%Rec	Area Out
1	1 13C4-PFBA	IPA			NO
2	2 13C5-PFHxA	IPA			NO
3	3 13C3-PFHxS	IPA			NO
4	4 13C8-PFOA	IPA			NO
5	5 13C9-PFNA	IPA			NO
6	6 13C4-PFOS	IPA			NO
7	7 13C6-PFDA	IPA			NO
8	8 13C7-PFUdA	IPA			NO

Dataset: Untitled

Last Altered: Friday, December 08, 2017 11:13:41 Pacific Standard Time
Printed: Friday, December 08, 2017 11:14:09 Pacific Standard Time

Method: U:\Q4.PRO\MethDB\PFAS_FULL_80C_120617.mdb 07 Dec 2017 13:21:25
Calibration: U:\Q4.PRO\CurveDB\C18_VAL-PFAS_Q4_12-6-17_FULL_OLD.cdb 07 Dec 2017 14:15:50

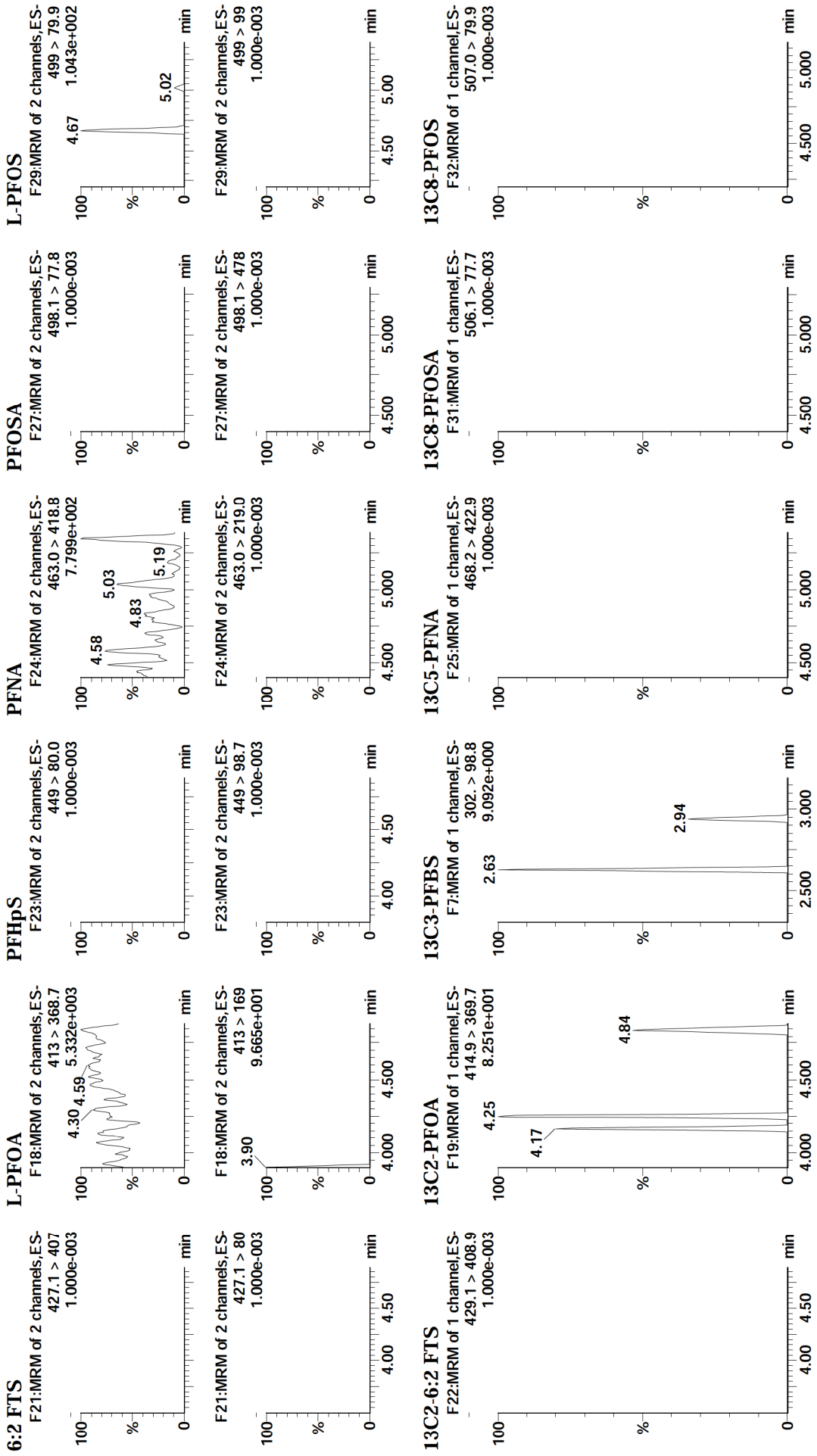
Name: 171207M1_2, Date: 07-Dec-2017, Time: 12:33:27, ID: IPA, Description: IPA



Dataset: Untitled

Last Altered: Friday, December 08, 2017 11:13:41 Pacific Standard Time
Printed: Friday, December 08, 2017 11:14:09 Pacific Standard Time


Name: 171207M1_2, Date: 07-Dec-2017, Time: 12:33:27, ID: IPA, Description: IPA



Dataset: Untitled

Last Altered: Friday, December 08, 2017 11:13:41 Pacific Standard Time
Printed: Friday, December 08, 2017 11:14:09 Pacific Standard Time

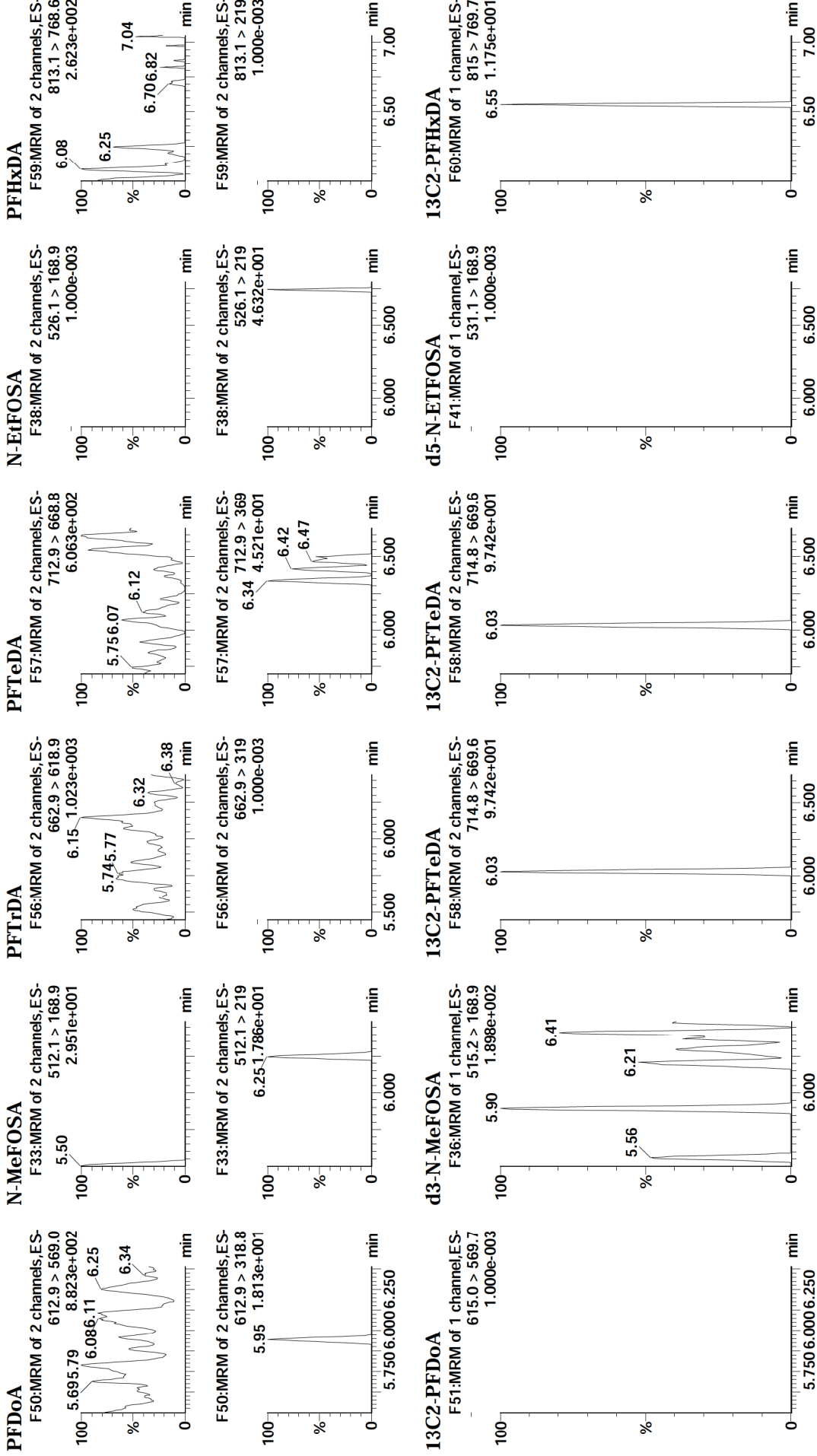
Name: 171207M1_2, Date: 07-Dec-2017, Time: 12:33:27, ID: IPA, Description: IPA



Dataset: Untitled

Last Altered: Friday, December 08, 2017 11:13:41 Pacific Standard Time
Printed: Friday, December 08, 2017 11:14:09 Pacific Standard Time

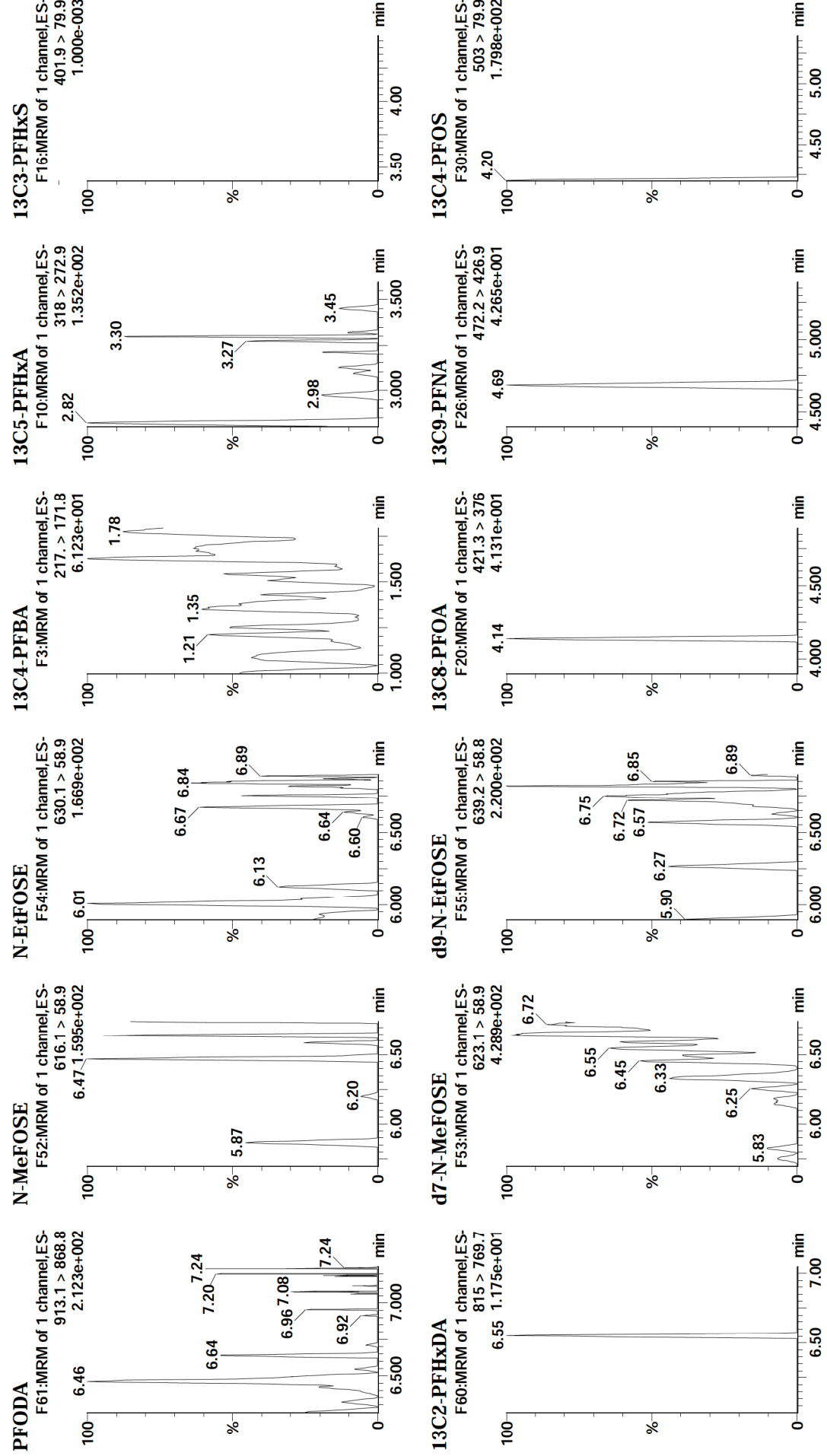
Name: 171207M1_2, Date: 07-Dec-2017, Time: 12:33:27, ID: IPA, Description: IPA



Dataset: Untitled

Last Altered: Friday, December 08, 2017 11:13:41 Pacific Standard Time
Printed: Friday, December 08, 2017 11:14:09 Pacific Standard Time

Name: 171207M1_2, Date: 07-Dec-2017, Time: 12:33:27, ID: IPA, Description: IPA

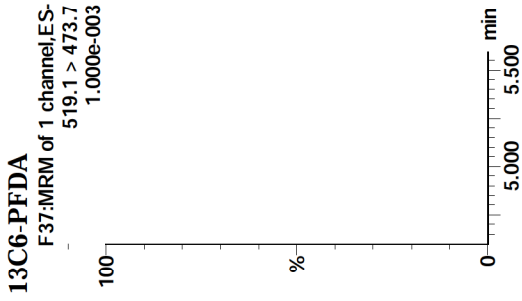


Dataset: Untitled

Last Altered: Friday, December 08, 2017 11:13:41 Pacific Standard Time

Printed: Friday, December 08, 2017 11:14:09 Pacific Standard Time

Name: 171207M1_2, Date: 07-Dec-2017, Time: 12:33:27, ID: IPA, Description: IPA



Dataset: U:\Q4.PRO\results\171207M1\171207M1-1.qld

Last Altered: Thursday, December 07, 2017 20:57:34 Pacific Standard Time
Printed: Friday, December 08, 2017 14:38:23 Pacific Standard Time

Method: U:\Q4.PRO\MethDB\PFAS_FULL_80C_120517_L9.mdb 07 Dec 2017 11:39:25
Calibration: U:\Q4.PRO\CurveDB\C18_VAL-PFAS_Q4_12-05-17_L9.cdb 06 Dec 2017 11:25:05

CP 12/8/17

Name: 171207M1_1, Date: 07-Dec-2017, Time: 12:22:18, ID: ST171207M1-1 PFC CS0 17L0506, Description: PFC CS0 17L0506

#	Name	Trace	Area	IS Area	Wt/Vol	RRF	Pred RT	RT	y Axis Resp	Conc.	%Rec
1	4 PFHxA	313.2 > 268.9	2.63e3	8.41e3	1.0000		3.40	3.05	1.57	1.04	103.7
2	5 PFHpA	363.0 > 318.9	1.96e3	1.79e4	1.0000		4.03	3.66	1.37	0.934	93.4
3	6 L-PFHxS	398.9 > 79.6	3.86e2	2.13e3	1.0000		4.19	3.81	2.27	0.988	98.8
4	8 L-PFOA	413 > 368.7	2.67e3	2.73e4	1.0000		4.20	4.17	1.22	0.986	98.6
5	10 PFNA	463.0 > 418.8	2.68e3	2.40e4	1.0000		4.63	4.61	1.40	0.913	91.3
6	11 L-PFOS	499 > 79.9	4.10e2	5.29e3	1.0000		4.72	4.69	0.968	0.969	96.9
7	16 13C2-PFHxA	315 > 269.8	8.41e3	2.72e4	1.0000	0.787	3.40	3.05	3.87	4.92	98.4
8	17 13C4-PFHxA	367.2 > 321.8	1.79e4	2.72e4	1.0000	0.620	4.03	3.66	8.23	13.3	106.1
9	18 18O2-PFHxS	403.0 > 102.6	2.13e3	4.88e3	1.0000	0.429	4.17	3.81	5.46	12.7	101.9
10	19 13C2-PFOA	414.9 > 369.7	2.73e4	2.22e4	1.0000	1.194	4.20	4.17	15.3	12.8	102.7
11	20 13C5-PFNA	468.2 > 422.9	2.40e4	2.42e4	1.0000	0.972	4.63	4.61	12.4	12.8	102.2
12	21 13C8-PFOS	507.0 > 79.9	5.29e3	4.55e3	1.0000	1.024	4.72	4.69	14.5	14.2	113.6
13	23 13C5-PFHxA	318 > 272.9	2.72e4	2.72e4	1.0000	1.000	3.40	3.05	12.5	12.5	100.0
14	24 13C3-PFHxS	401.9 > 79.9	4.88e3	4.88e3	1.0000	1.000	4.17	3.81	12.5	12.5	100.0
15	25 13C8-PFOA	421.3 > 376	2.22e4	2.22e4	1.0000	1.000	4.54	4.17	12.5	12.5	100.0
16	26 13C9-PFNA	472.2 > 426.9	2.42e4	2.42e4	1.0000	1.000	4.97	4.61	12.5	12.5	100.0
17	27 13C4-PFOS	503 > 79.9	4.55e3	4.55e3	1.0000	1.000	5.05	4.69	12.5	12.5	100.0
18	28 Total PFHxS	398.9 > 79.6	3.86e2	2.13e3	1.0000		4.17		2.27	0.988	
19	29 Total PFOA	413 > 368.7	2.67e3	2.73e4	1.0000		4.26		1.22	0.986	
20	30 Total PFOS	499 > 79.9	4.10e2	5.29e3	1.0000		4.77		0.968	0.969	

70-130
50-150

12/8/2017

Dataset: Untitled

Last Altered: Friday, December 08, 2017 15:46:26 Pacific Standard Time
Printed: Friday, December 08, 2017 15:51:31 Pacific Standard Time

Method: U:\Q4.PRO\MethDB\PFAS_FULL_80C_120517_L9.mdb 08 Dec 2017 09:26:20
Calibration: U:\Q4.PRO\CurveDB\C18_VAL-PFAS_Q4_12-5-17_L9.cdb 06 Dec 2017 11:25:05

Compound name: PFBA

	Name	ID	Acq.Date	Acq.Time
1	171207M1_1	ST171207M1-1 PFC CS0 17L0506	07-Dec-17	12:22:18
2	171207M1_2	IPA	07-Dec-17	12:33:27
3	171207M1_3	B7L0007-BS1 OPR 1	07-Dec-17	12:44:37
4	171207M1_4	IPA	07-Dec-17	12:55:48
5	171207M1_5	B7L0007-BLK1 Method Blank 1	07-Dec-17	13:13:15
6	171207M1_6	B7L0007-MS1 Matrix Spike 1.25	07-Dec-17	13:24:22
7	171207M1_7	B7L0007-MSD1 Matrix Spike Dup 1.18	07-Dec-17	13:35:33
8	171207M1_8	1701665-02 TRUAX-DUP4-110817 1.14	07-Dec-17	13:46:44
9	171207M1_9	1701665-15 TRUAX-02-SB02-110817-5-5.5 1....	07-Dec-17	13:57:55
10	171207M1_10	1701665-18 TRUAX-02-SB03-110817-6-6.5 1....	07-Dec-17	14:09:06
11	171207M1_11	1701664-02 TRUAX-09-SB01-110917-9-0.9.5 ...	07-Dec-17	14:20:27
12	171207M1_12	1701664-04 TRUAX-05-SB02-110917-7-7.5 1....	07-Dec-17	14:31:35
13	171207M1_13	1701664-10 TRUAX-04-SB01-110917-0.5-1 1....	07-Dec-17	14:42:46
14	171207M1_14	1701664-11 TRUAX-04-SB01-110917-4.5-5 1....	07-Dec-17	14:53:57
15	171207M1_15	1701664-13 TRUAX-05-SB01-110917-6-6.5 1....	07-Dec-17	15:05:07
16	171207M1_16	1701664-14 TRUAX-05-SB03-110917-6-6.5 1....	07-Dec-17	15:16:19
17	171207M1_17	1701664-16 TRUAX-09-SB02-110817-8-9 1.05	07-Dec-17	15:27:29
18	171207M1_18	IPA	07-Dec-17	15:38:40
19	171207M1_19	ST171207M1-2 PFC CS3 17L0509	07-Dec-17	15:49:51
20	171207M1_20	IPA	07-Dec-17	16:01:04
21	171207M1_21	1701665-01@10X TRUAX-01-SB01-110817-0...	07-Dec-17	16:12:13
22	171207M1_22	1701665-14@20X TRUAX-02-SB02-0.5-1 1.12	07-Dec-17	16:23:24
23	171207M1_23	1701665-19@5X TRUAX-02-SB01-110817-0...	07-Dec-17	16:34:34
24	171207M1_24	1701664-05@5X TRUAX-05-SB03-110917-0...	07-Dec-17	16:45:45
25	171207M1_25	1701664-06@5X TRUAX-04-SB02-110917-1...	07-Dec-17	16:56:56
26	171207M1_26	1701664-07@5X TRUAX-04-SB02-110917-5...	07-Dec-17	17:08:06
27	171207M1_27	1701665-16@40X TRUAX-02-SB03-110817-0...	07-Dec-17	17:19:17
28	171207M1_28	1701665-16@20X TRUAX-02-SB03-110817-0...	07-Dec-17	17:30:28
29	171207M1_29	1701665-17@40X TRUAX-DUP5-110817 1.26	07-Dec-17	17:41:38
30	171207M1_30	1701665-17@20X TRUAX-DUP5-110817 1.26	07-Dec-17	17:52:49
31	171207M1_31	IPA	07-Dec-17	18:04:00
32	171207M1_32	ST171207M1-3 PFC CS3 17L0509	07-Dec-17	

① RI, no data (P12/8/17)
See 171208M1

Dataset: Untitled

Last Altered: Friday, December 08, 2017 15:46:26 Pacific Standard Time
Printed: Friday, December 08, 2017 15:51:31 Pacific Standard Time

Compound name: PFBA

Name	ID	Acq. Date	Acq. Time
33 171207M1_33	IPA	07-Dec-17	18:15:14
34 171207M1_34	B7L0004-BS1 OPR 0.125	07-Dec-17	18:26:29
35 171207M1_35	B7L0004-BS1 LCSD 0.125	07-Dec-17	18:37:40
36 171207M1_36	IPA	07-Dec-17	18:48:51
37 171207M1_37	B7L0004-BLK1 Method Blank 0.125	07-Dec-17	19:00:02
38 171207M1_38	1701780-01 MW-2D 0.12567	07-Dec-17	19:11:12
39 171207M1_39	1701780-02 MW-3U 0.11712	07-Dec-17	19:22:23
40 171207M1_40	1701780-03 MW-4 0.11863	07-Dec-17	19:33:33
41 171207M1_41	1701780-04 MW-5R 0.12856	07-Dec-17	19:44:44
42 171207M1_42	1701797-01 MARCH-GW-067 0.10967	07-Dec-17	19:55:55
43 171207M1_43	1701797-02 MARCH-GW-068 0.12034	07-Dec-17	20:07:06
44 171207M1_44	1701797-03 MARCH-GW-069 0.12094	07-Dec-17	20:18:16
45 171207M1_45	1701797-04 MARCH-FB-070 0.11895	07-Dec-17	20:29:27
46 171207M1_46	1701797-05 MARCH-GW-071 0.11761	07-Dec-17	20:40:38
47 171207M1_47	1701797-06 MARCH-GW-072 0.1201	07-Dec-17	20:51:49
48 171207M1_48	IPA	07-Dec-17	21:02:59
49 171207M1_49	ST171207M1-4 PFC CS3 17L0509	07-Dec-17	21:14:10
50 171207M1_50	IPA	07-Dec-17	21:25:21
51 171207M1_51	1701797-07 MARCH-FB-073 0.12024	07-Dec-17	21:36:32
52 171207M1_52	1701797-08 MARCH-GW-074 0.12098	07-Dec-17	21:47:42
53 171207M1_53	1701805-09 ESHEP-GW-BW04-110917 0.116...	07-Dec-17	21:58:53
54 171207M1_54	1701805-10 ESHEP-GW-TW06-111317 0.11637	07-Dec-17	22:10:03
55 171207M1_55	IPA	07-Dec-17	22:21:14
56 171207M1_56	ST171207M1-5 PFC CS3 17L0509	07-Dec-17	22:32:25
57 171207M1_57	IPA	07-Dec-17	22:43:36

LC Calibration Standards Review Checklist

GM

Calibration ID:	ION Ratio	Concentration	C-Cals Name	Sign Date	Correct I-Cal	Manual Integrations	NA
SI 171207M-10 LM H	NA	<input checked="" type="checkbox"/>	<input checked="" type="checkbox"/>	<input checked="" type="checkbox"/>	<input checked="" type="checkbox"/>	<input checked="" type="checkbox"/>	<input type="checkbox"/>
Calibration ID: T -2 LM H	<input type="checkbox"/>	<input checked="" type="checkbox"/>	<input checked="" type="checkbox"/>	<input checked="" type="checkbox"/>	<input checked="" type="checkbox"/>	<input checked="" type="checkbox"/>	<input type="checkbox"/>
Calibration ID: -3 LM H	<input type="checkbox"/>	<input checked="" type="checkbox"/>	<input checked="" type="checkbox"/>	<input checked="" type="checkbox"/>	<input checked="" type="checkbox"/>	<input checked="" type="checkbox"/>	<input type="checkbox"/>
Calibration ID: -4 LM H	<input type="checkbox"/>	<input checked="" type="checkbox"/>	<input checked="" type="checkbox"/>	<input checked="" type="checkbox"/>	<input checked="" type="checkbox"/>	<input checked="" type="checkbox"/>	<input type="checkbox"/>
Calibration ID: -5 LM H	<input type="checkbox"/>	<input checked="" type="checkbox"/>	<input checked="" type="checkbox"/>	<input checked="" type="checkbox"/>	<input checked="" type="checkbox"/>	<input checked="" type="checkbox"/>	<input type="checkbox"/>
Calibration ID: LM H	<input type="checkbox"/>	<input type="checkbox"/>	<input type="checkbox"/>	<input type="checkbox"/>	<input type="checkbox"/>	<input type="checkbox"/>	<input type="checkbox"/>
Calibration ID: LM H	<input type="checkbox"/>	<input type="checkbox"/>	<input type="checkbox"/>	<input type="checkbox"/>	<input type="checkbox"/>	<input type="checkbox"/>	<input type="checkbox"/>
Calibration ID: LM H	<input type="checkbox"/>	<input type="checkbox"/>	<input type="checkbox"/>	<input type="checkbox"/>	<input type="checkbox"/>	<input type="checkbox"/>	<input type="checkbox"/>
Calibration ID: LM H	<input type="checkbox"/>	<input type="checkbox"/>	<input type="checkbox"/>	<input type="checkbox"/>	<input type="checkbox"/>	<input type="checkbox"/>	<input type="checkbox"/>
Calibration ID: LM H	<input type="checkbox"/>	<input type="checkbox"/>	<input type="checkbox"/>	<input type="checkbox"/>	<input type="checkbox"/>	<input type="checkbox"/>	<input type="checkbox"/>

Full Mass Cal. Date: 11/14/17

Run Log Present: ☒

of Samples per Sequence Checked: ☒

Reviewed By: JA, 12/08/2017
Initials/Date

Comments:

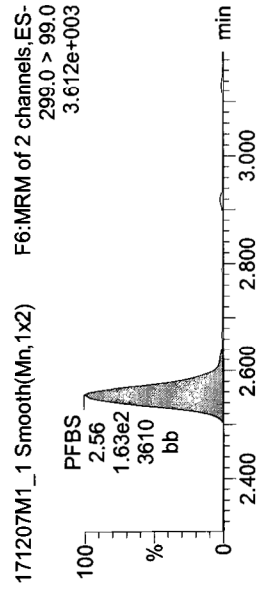
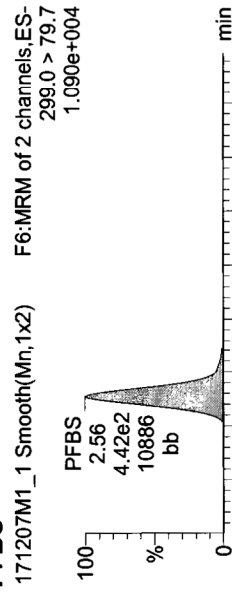
Dataset: U:\Q4.PRO\results\171207M1\171207M1-1.qld

Last Altered: Thursday, December 07, 2017 20:57:34 Pacific Standard Time
Printed: Friday, December 08, 2017 14:38:23 Pacific Standard Time

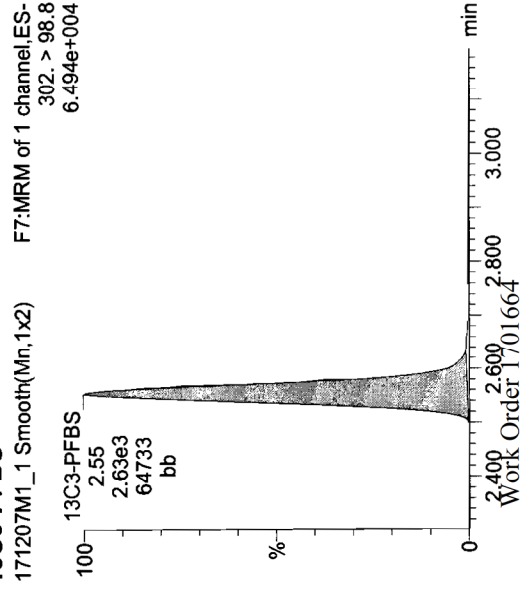
Method: U:\Q4.PRO\MethDB\PFAS_FULL_80C_120517_L9.mdb 07 Dec 2017 11:39:25
Calibration: U:\Q4.PRO\CurveDB\C18_VAL-PFAS_Q4_12-05-17_L9.cdb 06 Dec 2017 11:25:05

Name: 171207M1_1, Date: 07-Dec-2017, Time: 12:22:18, ID: ST171207M1-1 PFC CS0 17L0506, Description: PFC CS0 17L0506

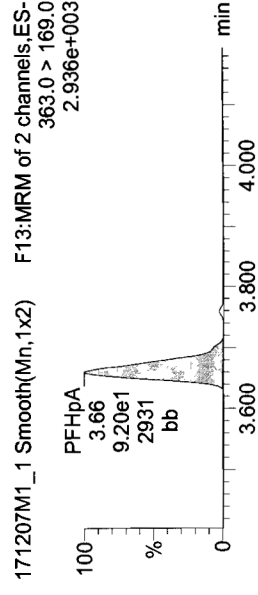

PFBS



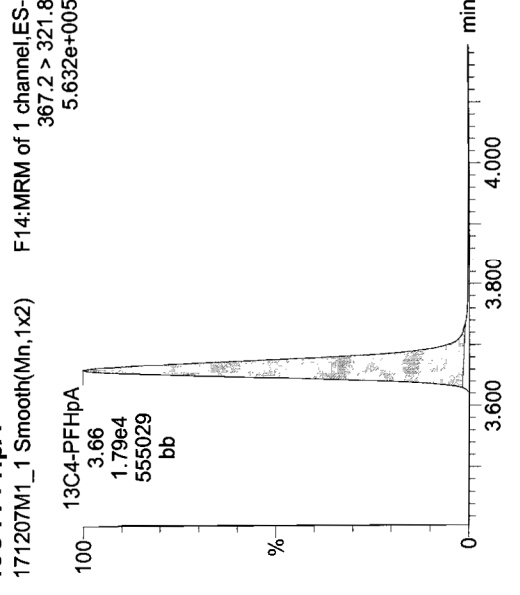
13C3-PFBS



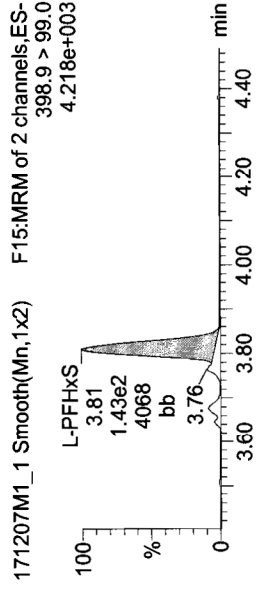

PFHpA



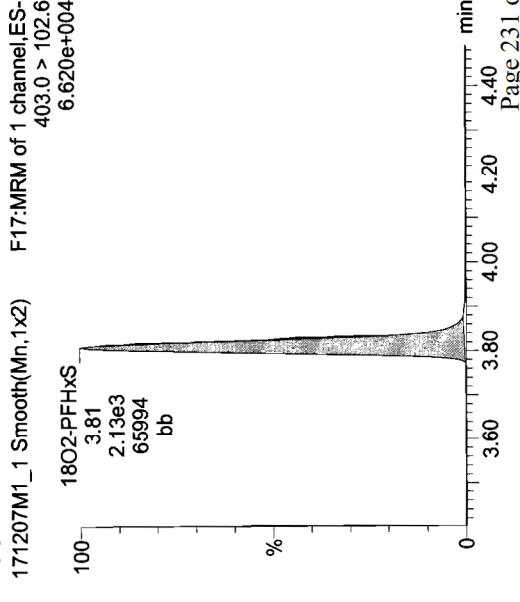
13C4-PFHpA



Total PFHxS



18O2-PFHxS




Dataset: U:\Q4.PRO\results\171207M1\171207M1-1.qld


Last Altered: Thursday, December 07, 2017 20:57:34 Pacific Standard Time
Printed: Friday, December 08, 2017 14:38:23 Pacific Standard Time

Name: 171207M1_1, Date: 07-Dec-2017, Time: 12:22:18, ID: ST171207M1-1 PFC CS0 17L0506, Description: PFC CS0 17L0506

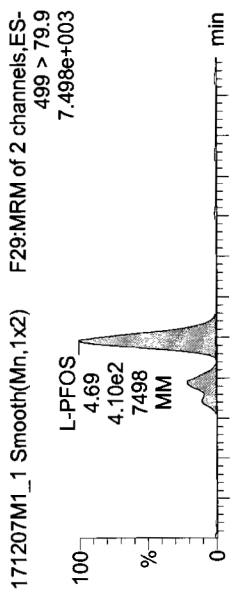
Total PFOA



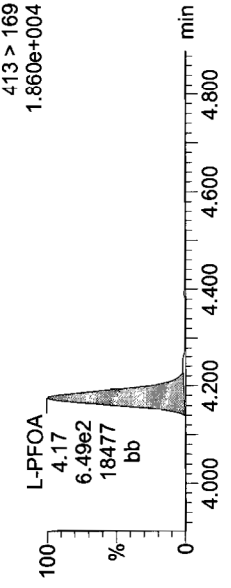
PFNA



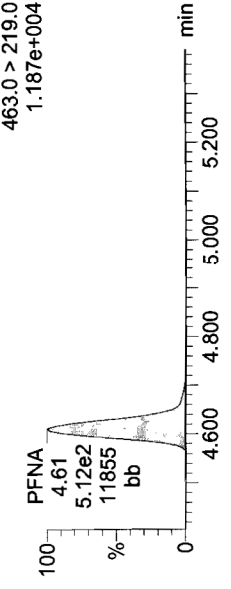
Total PFOS



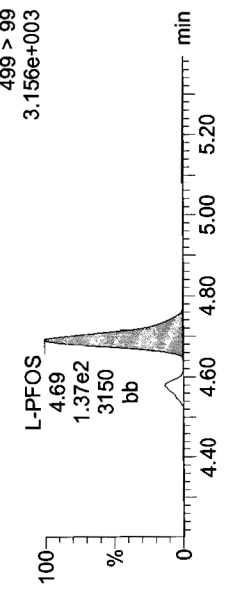
13C2-PFOA



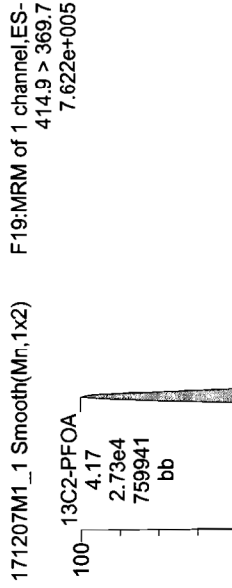
PFNA




13C8-PFOS



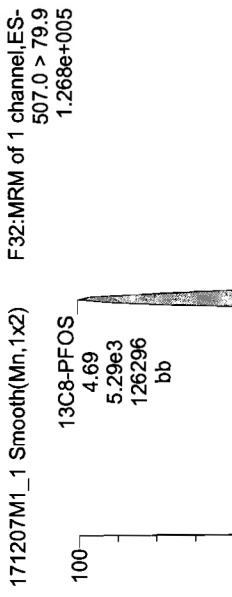
13C2-PFOA



13C5-PFNA



13C8-PFOS




Dataset: U:\Q4.PRO\results\171207M1\171207M1-1.qld

Last Altered: Thursday, December 07, 2017 20:57:34 Pacific Standard Time
Printed: Friday, December 08, 2017 14:38:23 Pacific Standard Time

Name: 171207M1_1, Date: 07-Dec-2017, Time: 12:22:18, ID: ST171207M1-1 PFC CS0 17L0506, Description: PFC CS0 17L0506

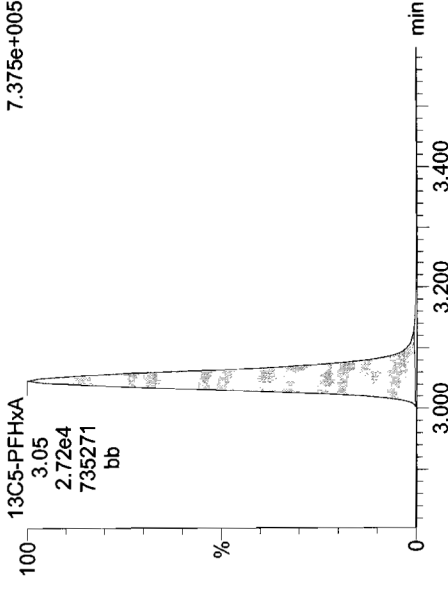
TCDA

171207M1_1 Smooth(Mn,1x2) F28:MRM of 3 channels,ES-
498.3 > 106.9
1.000e+003



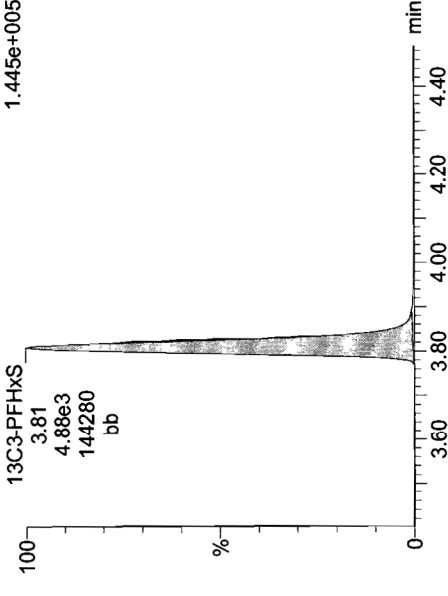
13C5-PFHxA

171207M1_1 Smooth(Mn,1x2) F10:MRM of 1 channel,ES-
318 > 272.9
7.375e+005



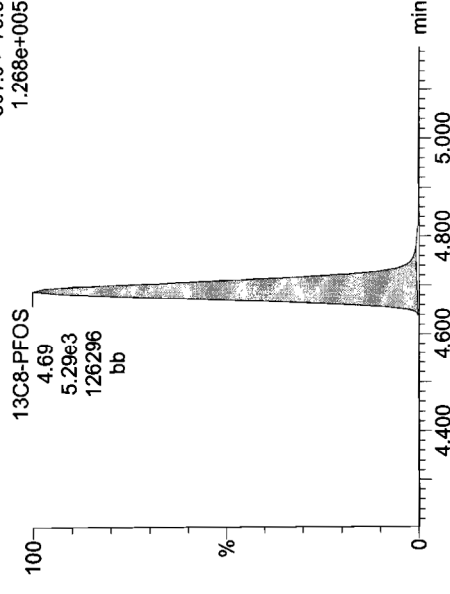
13C3-PFHxS

171207M1_1 Smooth(Mn,1x2) F16:MRM of 1 channel,ES-
401.9 > 79.9
1.445e+005



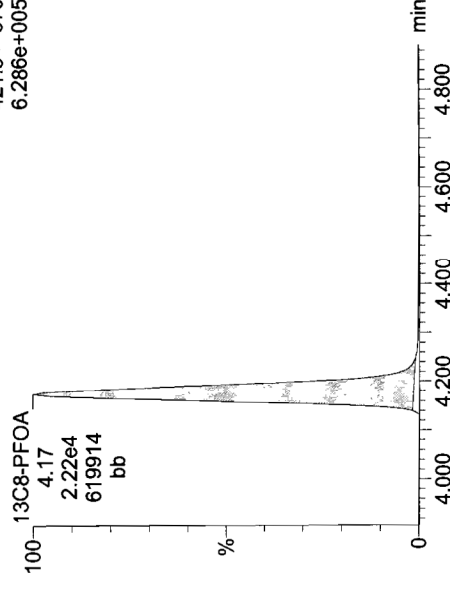
13C8-PFOS

171207M1_1 Smooth(Mn,1x2) F32:MRM of 1 channel,ES-
507.0 > 79.9
1.268e+005



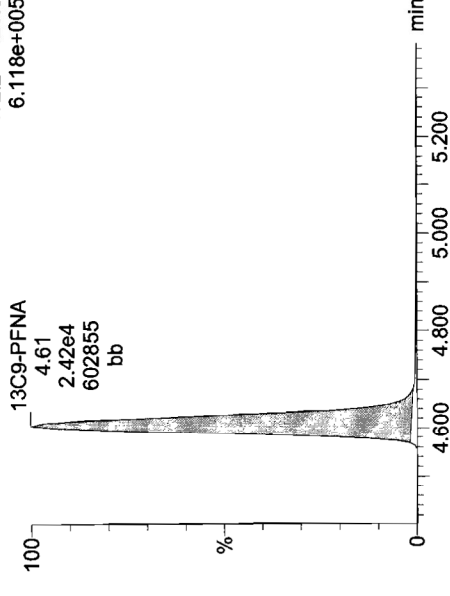
13C8-PFOA

171207M1_1 Smooth(Mn,1x2) F20:MRM of 1 channel,ES-
421.3 > 376
6.286e+005



13C9-PFNA

171207M1_1 Smooth(Mn,1x2) F26:MRM of 1 channel,ES-
472.2 > 426.9
6.118e+005



Dataset: U:\Q4.PRO\results\171207M1\171207M1-1.qld

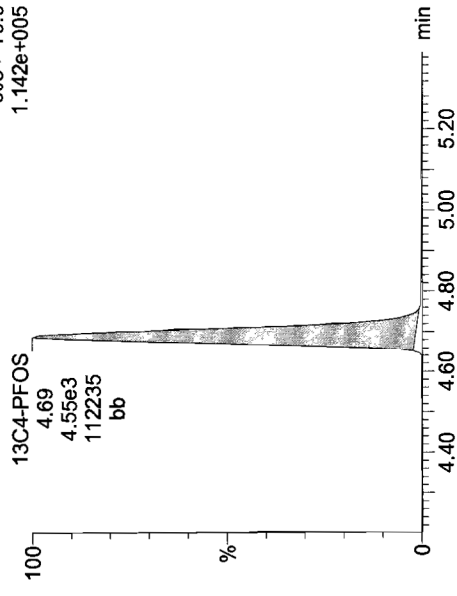
Last Altered: Thursday, December 07, 2017 20:57:34 Pacific Standard Time

Printed: Friday, December 08, 2017 14:38:23 Pacific Standard Time

Name: 171207M1_1, Date: 07-Dec-2017, Time: 12:22:18, ID: ST171207M1-1 PFC CS0 17L0506, Description: PFC CS0 17L0506

13C4-PFOS

171207M1_1 Smooth(Mn,1x2) F30:MRM of 1 channel,ES-
503 > 79.9
1.142e+005



Dataset: U:\Q4.PRO\results\171207M1\171207M1-19.qld

Last Altered: Thursday, December 07, 2017 20:58:48 Pacific Standard Time
Printed: Friday, December 08, 2017 14:39:22 Pacific Standard Time

Method: U:\Q4.PRO\MethDB\PFAS_FULL_80C_120517_L9.mdb 07 Dec 2017 11:39:25
Calibration: U:\Q4.PRO\CurveDB\IC18_VAL-PFAS_Q4_12-05-17_L9.cdb 06 Dec 2017 11:25:05

Name: 171207M1_19, Date: 07-Dec-2017, Time: 15:38:40, ID: ST171207M1-2 PFC CS3 17L0509, Description: PFC CS3 17L0509

#	Name	Trace	Area	IS Area	Wt/Vol	RRF	Pred.RT	RT	y Axis Resp.	Conc.	%Rec
1	4 PFHxA	313.2 > 268.9	1.88e4	5.74e3	1.0000		3.40	3.06	16.4	11.9	118.7
2	5 PFHpA	363.0 > 318.9	1.43e4	1.15e4	1.0000		4.03	3.68	15.6	11.2	112.3
3	6 L-PFHxS	398.9 > 79.6	2.99e3	1.65e3	1.0000		4.19	3.83	22.7	10.1	101.3
4	8 L-PFOA	413 > 368.7	1.30e4	1.65e4	1.0000		4.20	4.19	9.85	9.69	96.9
5	10 PFNA	463.0 > 418.8	1.88e4	1.75e4	1.0000		4.63	4.62	13.4	10.2	102.1
6	11 L-PFOS	499 > 79.9	3.40e3	4.26e3	1.0000		4.72	4.70	9.97	9.26	92.6
7	16 13C2-PFHxA	315 > 269.8	5.74e3	1.89e4	1.0000	0.787	3.40	3.07	3.80	4.83	96.6
8	17 13C4-PFHpA	367.2 > 321.8	1.15e4	1.89e4	1.0000	0.620	4.03	3.68	7.63	12.3	98.4
9	18 18O2-PFHxS	403.0 > 102.6	1.65e3	3.71e3	1.0000	0.429	4.17	3.83	5.55	12.9	103.5
10	19 13C2-PFOA	414.9 > 369.7	1.65e4	1.47e4	1.0000	1.194	4.20	4.19	14.0	11.7	93.9
11	20 13C5-PFNA	468.2 > 422.9	1.75e4	1.96e4	1.0000	0.972	4.63	4.62	11.2	11.5	92.1
12	21 13C8-PFOS	507.0 > 79.9	4.26e3	4.30e3	1.0000	1.024	4.72	4.70	12.4	12.1	96.8
13	23 13C5-PFHxA	318 > 272.9	1.89e4	1.89e4	1.0000	1.000	3.40	3.06	12.5	12.5	100.0
14	24 13C3-PFHxS	401.9 > 79.9	3.71e3	3.71e3	1.0000	1.000	4.17	3.82	12.5	12.5	100.0
15	25 13C8-PFOA	421.3 > 376	1.47e4	1.47e4	1.0000	1.000	4.54	4.19	12.5	12.5	100.0
16	26 13C9-PFNA	472.2 > 426.9	1.96e4	1.96e4	1.0000	1.000	4.97	4.62	12.5	12.5	100.0
17	27 13C4-PFOS	503 > 79.9	4.30e3	4.30e3	1.0000	1.000	5.05	4.70	12.5	12.5	100.0
18	28 Total PFHxS	398.9 > 79.6	2.99e3	1.65e3	1.0000		4.17		22.7	10.1	
19	29 Total PFOA	413 > 368.7	1.30e4	1.65e4	1.0000		4.26		9.85	9.69	
20	30 Total PFOS	499 > 79.9	3.40e3	4.26e3	1.0000		4.77		9.97	9.26	

70-130
50-150

MA-12/08/2017

CP 12/8/17

Dataset: Unfiled

Last Altered: Friday, December 08, 2017 15:46:26 Pacific Standard Time
Printed: Friday, December 08, 2017 15:51:31 Pacific Standard Time

Method: U:\Q4.PRO\MethDB\PFAS_FULL_80C_120517_L9.mdb 08 Dec 2017 09:26:20
Calibration: U:\Q4.PRO\CurveDB\C18_VAL-PFAS_Q4_12-5-17_L9.cdb 06 Dec 2017 11:25:05

Compound name: PFBA

Name	ID	Acq.Date	Acq.Time
171207M1_1	ST171207M1-1 PFC CS0 17L0506	07-Dec-17	12:22:18
171207M1_2	IPA	07-Dec-17	12:33:27
171207M1_3	B7L0007-BS1 OPR 1	07-Dec-17	12:44:37
171207M1_4	IPA	07-Dec-17	12:55:48
171207M1_5	B7L0007-BLK1 Method Blank 1		
171207M1_6	B7L0007-MS1 Matrix Spike 1.25	07-Dec-17	13:13:15
171207M1_7	B7L0007-MSD1 Matrix Spike Dup 1.18	07-Dec-17	13:24:22
171207M1_8	1701665-02 TRUAX-DUP4-110817 1.14	07-Dec-17	13:35:33
171207M1_9	1701665-15 TRUAX-02-SB02-110817-5-5.5 1....	07-Dec-17	13:46:44
171207M1_10	1701665-18 TRUAX-02-SB03-110817-6-6.5 1....	07-Dec-17	13:57:55
171207M1_11	1701664-02 TRUAX-09-SB01-110917-7-7.5 1....	07-Dec-17	14:09:06
171207M1_12	1701664-04 TRUAX-05-SB02-110917-4-5-1 1....	07-Dec-17	14:20:27
171207M1_13	1701664-10 TRUAX-04-SB01-110917-0-5-1 1....	07-Dec-17	14:31:35
171207M1_14	1701664-11 TRUAX-04-SB01-110917-4-5-1 1....	07-Dec-17	14:42:46
171207M1_15	1701664-13 TRUAX-05-SB01-110917-6-6.5 1....	07-Dec-17	14:53:57
171207M1_16	1701664-14 TRUAX-05-SB03-110917-6-6.5 1....	07-Dec-17	15:05:07
171207M1_17	1701664-16 TRUAX-09-SB02-110817-8-9 1.05	07-Dec-17	15:16:19
171207M1_18	IPA	07-Dec-17	15:27:29
171207M1_19	ST171207M1-2 PFC CS3 17L0509	07-Dec-17	15:38:40
171207M1_20	IPA	07-Dec-17	15:49:51
171207M1_21	1701665-01@10X TRUAX-01-SB01-110817-0....	07-Dec-17	16:01:04
171207M1_22	1701665-14@20X TRUAX-02-SB02-0-5-1 1.12	07-Dec-17	16:12:13
171207M1_23	1701665-19@5X TRUAX-02-SB01-110817-0....	07-Dec-17	16:23:24
171207M1_24	1701664-05@5X TRUAX-05-SB03-110917-0....	07-Dec-17	16:34:34
171207M1_25	1701664-06@5X TRUAX-04-SB02-110917-1....	07-Dec-17	16:45:45
171207M1_26	1701664-07@5X TRUAX-04-SB02-110917-5....	07-Dec-17	16:56:56
171207M1_27	1701665-16@40X TRUAX-02-SB03-110817-0....	07-Dec-17	17:08:06
171207M1_28	1701665-16@20X TRUAX-02-SB03-110817-0....	07-Dec-17	17:19:17
171207M1_29	1701665-17@40X TRUAX-DUP5-110817 1.26	07-Dec-17	17:30:28
171207M1_30	1701665-17@20X TRUAX-DUP5-110817 1.26	07-Dec-17	17:41:38
171207M1_31	IPA	07-Dec-17	17:52:49
171207M1_32	ST171207M1-3 PFC CS3 17L0509	07-Dec-17	18:04:00

① RI, no data (P12/8/17)
See 171208M1

Dataset: Untitled

Last Altered: Friday, December 08, 2017 15:46:26 Pacific Standard Time
Printed: Friday, December 08, 2017 15:51:31 Pacific Standard Time

Compound name: PFBA

	Name	ID	Acq.Date	Acq.Time
33	171207M1_33	IPA	07-Dec-17	18:15:14
34	171207M1_34	B7L0004-BS1 OPR 0.125	07-Dec-17	18:26:29
35	171207M1_35	B7L0004-BSD1 LCSD 0.125	07-Dec-17	18:37:40
36	171207M1_36	IPA	07-Dec-17	18:48:51
37	171207M1_37	B7L0004-BLK1 Method Blank 0.125	07-Dec-17	19:00:02
38	171207M1_38	1701780-01 MW-2D 0.12567	07-Dec-17	19:11:12
39	171207M1_39	1701780-02 MW-3U 0.11712	07-Dec-17	19:22:23
40	171207M1_40	1701780-03 MW-4 0.11863	07-Dec-17	19:33:33
41	171207M1_41	1701780-04 MW-5R 0.12856	07-Dec-17	19:44:44
42	171207M1_42	1701797-01 MARCH-GW-067 0.10967	07-Dec-17	19:55:55
43	171207M1_43	1701797-02 MARCH-GW-068 0.12034	07-Dec-17	20:07:06
44	171207M1_44	1701797-03 MARCH-GW-069 0.12094	07-Dec-17	20:18:16
45	171207M1_45	1701797-04 MARCH-FB-070 0.11895	07-Dec-17	20:29:27
46	171207M1_46	1701797-05 MARCH-GW-071 0.11761	07-Dec-17	20:40:38
47	171207M1_47	1701797-06 MARCH-GW-072 0.1201	07-Dec-17	20:51:49
48	171207M1_48	IPA	07-Dec-17	21:02:59
49	171207M1_49	ST171207M1-4 PFC CS3 17L0509	07-Dec-17	21:14:10
50	171207M1_50	IPA	07-Dec-17	21:25:21
51	171207M1_51	1701797-07 MARCH-FB-073 0.12024	07-Dec-17	21:36:32
52	171207M1_52	1701797-08 MARCH-GW-074 0.12098	07-Dec-17	21:47:42
53	171207M1_53	1701805-09 ESHEP-GW-BW04-110917 0.116...	07-Dec-17	21:58:53
54	171207M1_54	1701805-10 ESHEP-GW-TW06-111317 0.11637	07-Dec-17	22:10:03
55	171207M1_55	IPA	07-Dec-17	22:21:14
56	171207M1_56	ST171207M1-5 PFC CS3 17L0509	07-Dec-17	22:32:25
57	171207M1_57	IPA	07-Dec-17	22:43:36

Vista Analytical Laboratory

Dataset: U:\Q4.PRO\results\171207M1\171207M1-19.qld

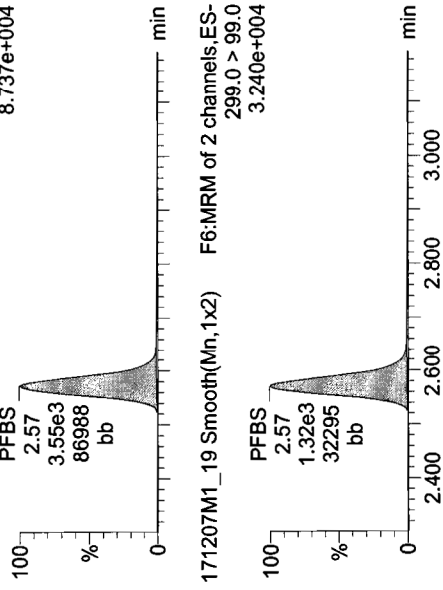
Last Altered: Thursday, December 07, 2017 20:58:48 Pacific Standard Time
Printed: Friday, December 08, 2017 14:39:22 Pacific Standard Time

Method: U:\Q4.PRO\MethDB\PFAS_FULL_80C_120517_L9.mdb 07 Dec 2017 11:39:25
Calibration: U:\Q4.PRO\CurveDB\C18_VAL-PFAS_Q4_12-05-17_L9.cdb 06 Dec 2017 11:25:05

Name: 171207M1_19, Date: 07-Dec-2017, Time: 15:38:40, ID: ST171207M1-2 PFC CS3 17L0509, Description: PFC CS3 17L0509

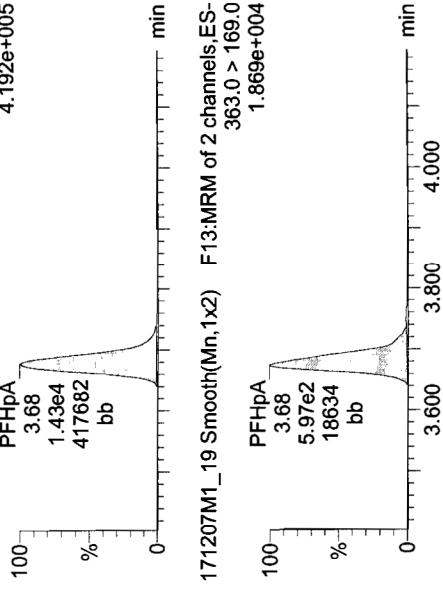
PFBS

171207M1_19 Smooth(Mn,1x2) F6:MRM of 2 channels,ES-
299.0 > 79.0
8.737e+004



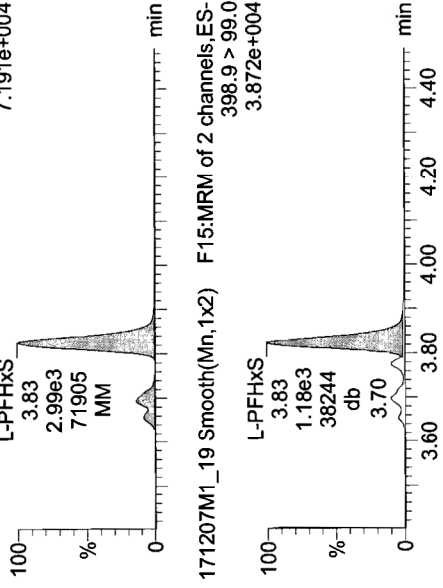
PFHpA

171207M1_19 Smooth(Mn,1x2) F13:MRM of 2 channels,ES-
363.0 > 318.9
4.192e+005

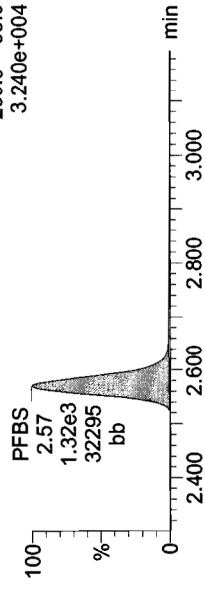


Total PFHxS

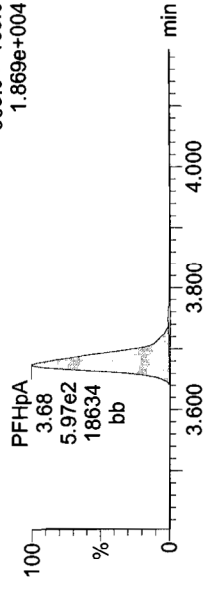
171207M1_19 Smooth(Mn,1x2) F15:MRM of 2 channels,ES-
398.9 > 79.6
7.191e+004



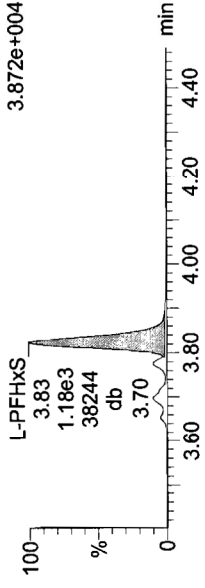
171207M1_19 Smooth(Mn,1x2) F6:MRM of 2 channels,ES-
299.0 > 99.0
3.240e+004



171207M1_19 Smooth(Mn,1x2) F13:MRM of 2 channels,ES-
363.0 > 169.0
1.869e+004

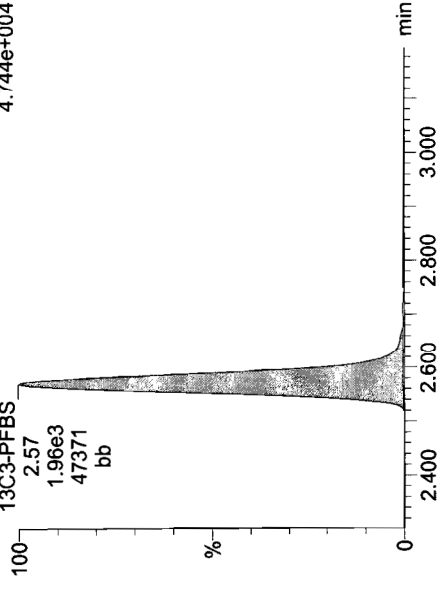


171207M1_19 Smooth(Mn,1x2) F15:MRM of 2 channels,ES-
398.9 > 99.0
3.872e+004



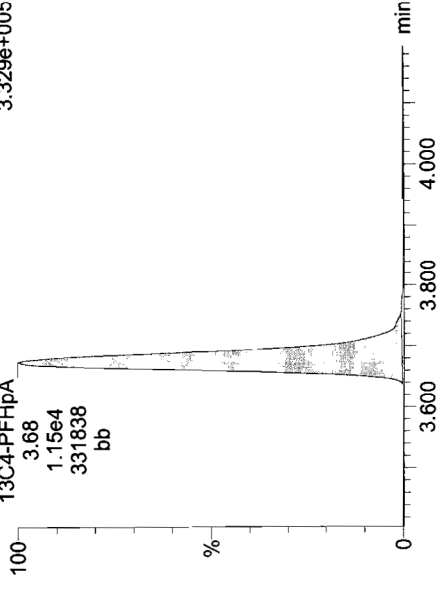
13C3-PFBS

171207M1_19 Smooth(Mn,1x2) F7:MRM of 1 channel,ES-
302. > 98.8
4.744e+004



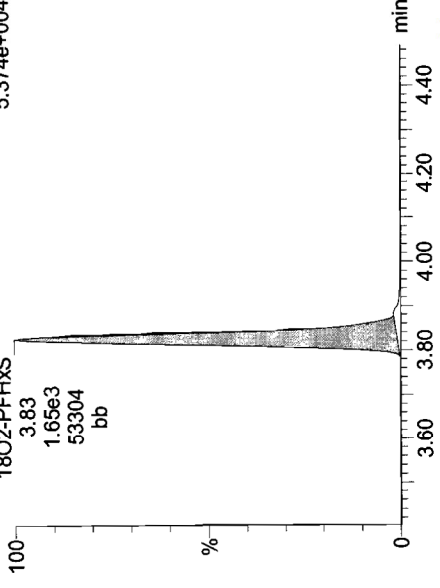
13C4-PFHpA

171207M1_19 Smooth(Mn,1x2) F14:MRM of 1 channel,ES-
367.2 > 321.8
3.329e+005



18O2-PFHxS

171207M1_19 Smooth(Mn,1x2) F17:MRM of 1 channel,ES-
403.0 > 102.6
5.374e+004

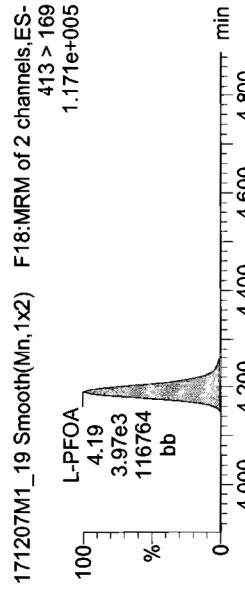
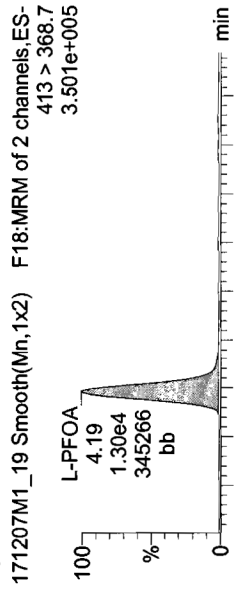


Dataset: U:\Q4.PRO\results\171207M1\171207M1-19.qld

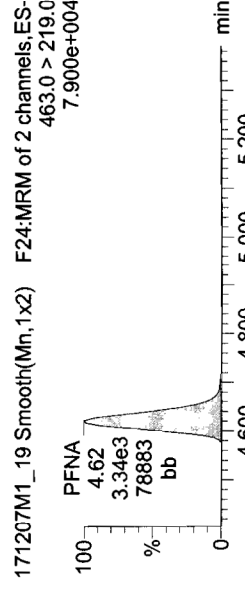
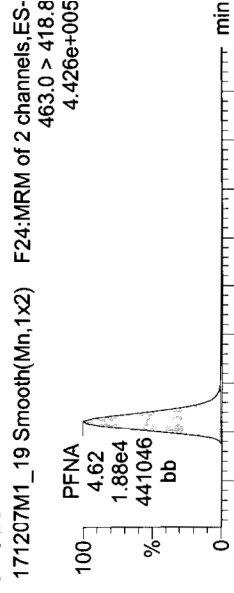
Last Altered: Thursday, December 07, 2017 20:58:48 Pacific Standard Time
Printed: Friday, December 08, 2017 14:39:22 Pacific Standard Time

Name: 171207M1_19, Date: 07-Dec-2017, Time: 15:38:40, ID: ST171207M1-2 PFC CS3 17L0509, Description: PFC CS3 17L0509

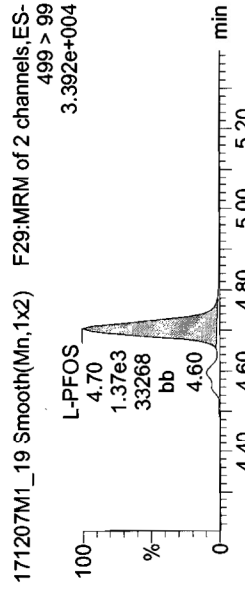
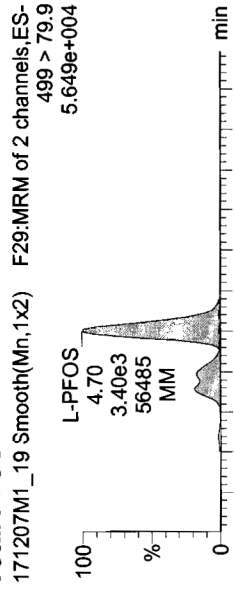
Total PFOA



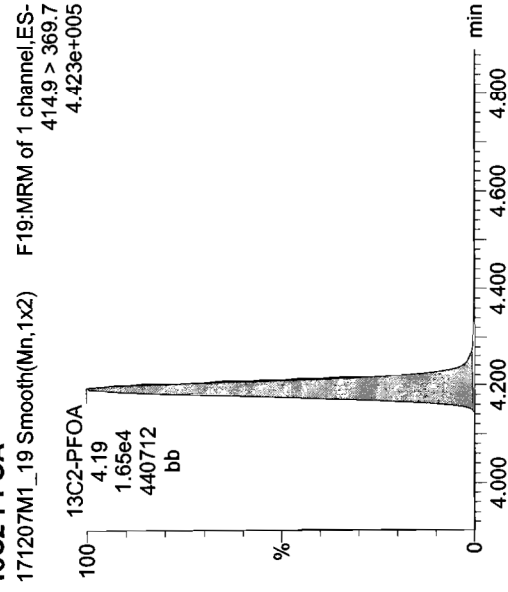
PFNA



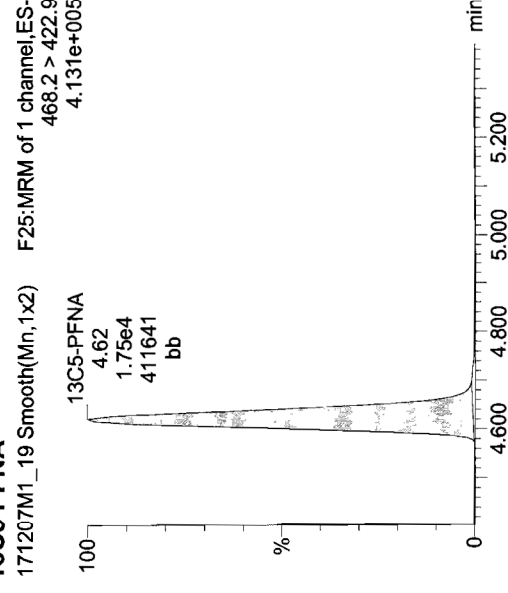
Total PFOS



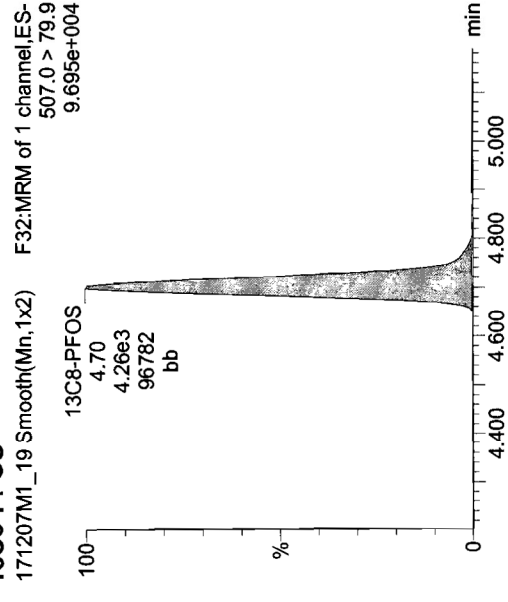
13C2-PFOA



13C5-PFNA



13C8-PFOS




Dataset: U:\Q4.PRO\results\171207M1\171207M1-19.qld

Last Altered: Thursday, December 07, 2017 20:58:48 Pacific Standard Time
Printed: Friday, December 08, 2017 14:39:22 Pacific Standard Time

Name: 171207M1_19, Date: 07-Dec-2017, Time: 15:38:40, ID: ST171207M1-2 PFC CS3 17L0509, Description: PFC CS3 17L0509

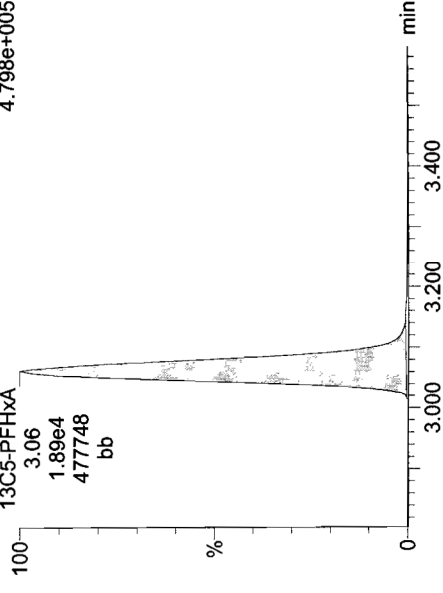
TCDA

171207M1_19 Smooth(Mn,1x2) F28:MRM of 3 channels,ES-
498.3 > 106.9
1.000e-003



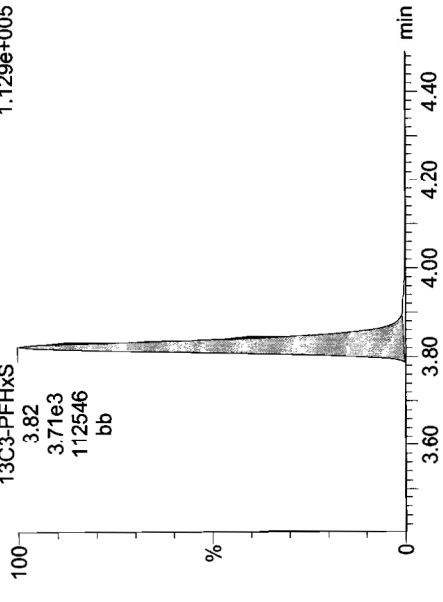
13C5-PFHxA

171207M1_19 Smooth(Mn,1x2) F10:MRM of 1 channel,ES-
318 > 272.9
4.798e+005



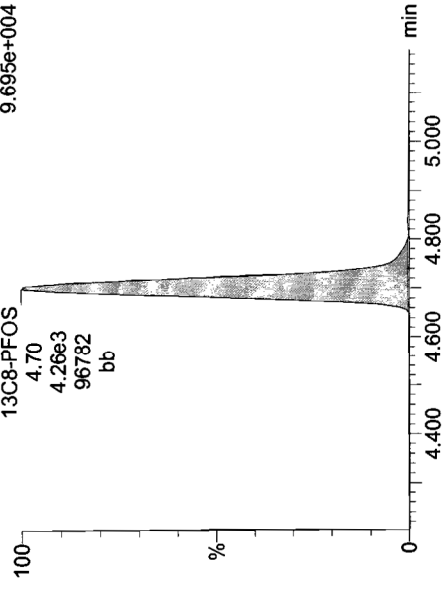
13C3-PFHxS

171207M1_19 Smooth(Mn,1x2) F16:MRM of 1 channel,ES-
401.9 > 79.9
1.129e+005



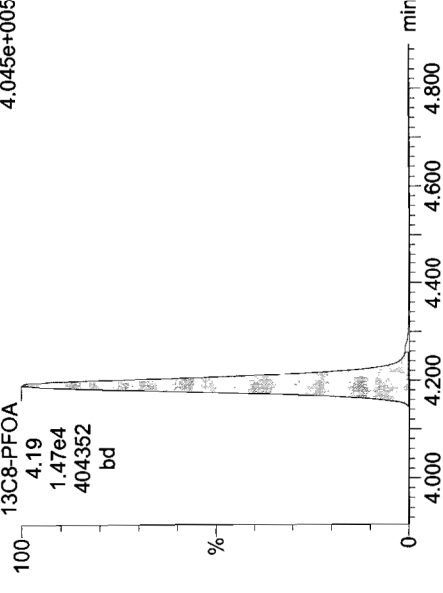
13C8-PFOS

171207M1_19 Smooth(Mn,1x2) F32:MRM of 1 channel,ES-
507.0 > 79.9
9.695e+004



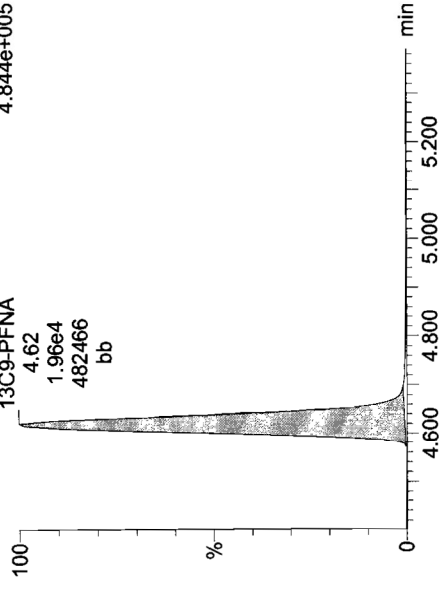
13C8-PFOA

171207M1_19 Smooth(Mn,1x2) F20:MRM of 1 channel,ES-
421.3 > 376
4.045e+005



13C9-PFNA

171207M1_19 Smooth(Mn,1x2) F26:MRM of 1 channel,ES-
472.2 > 426.9
4.844e+005

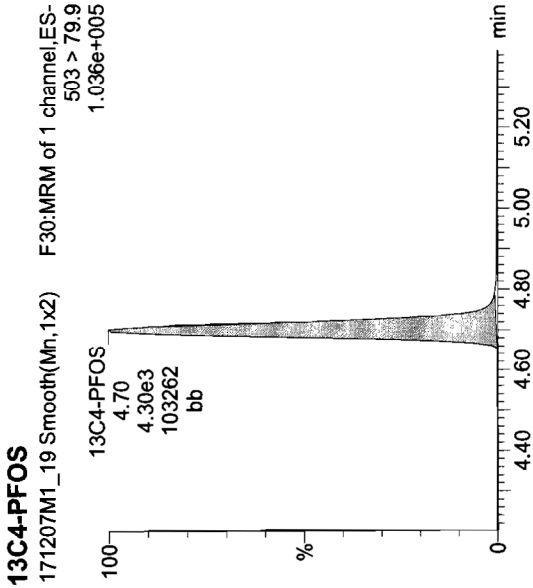


Dataset: U:\Q4.PRO\results\171207M1\171207M1-19.qld

Last Altered: Thursday, December 07, 2017 20:58:48 Pacific Standard Time

Printed: Friday, December 08, 2017 14:39:22 Pacific Standard Time

Name: 171207M1_19, Date: 07-Dec-2017, Time: 15:38:40, ID: ST171207M1-2 PFC CS3 17L0509, Description: PFC CS3 17L0509



Dataset: U:\Q4.PRO\results\171207M1\171207M1-32.qld

Last Altered: Thursday, December 07, 2017 21:01:26 Pacific Standard Time
Printed: Friday, December 08, 2017 14:39:44 Pacific Standard Time

CP 12/8/17

Method: U:\Q4.PRO\MethDB\IPFAS_FULL_80C_120517_L9.mdb 07 Dec 2017 11:39:25
Calibration: U:\Q4.PRO\CurveDB\C18_VAL-PFAS_Q4_12-05-17_L9.cdb 06 Dec 2017 11:25:05

Name: 171207M1_32, Date: 07-Dec-2017, Time: 18:04:00, ID: ST171207M1-3 PFC CS3 17L0509, Description: PFC CS3 17L0509

#	Name	Trace	Area	IS Area	Wt./Vol.	RRF	Pred.RT	RT	Y Axis Resp.	Conc.	%Rec
1	4 PFHxA	313.2 > 268.9	1.90e4	5.98e3	1.0000		3.40	3.04	15.9	11.5	115.2
2	5 PFHpA	363.0 > 318.9	1.36e4	1.19e4	1.0000		4.03	3.65	14.4	10.4	103.7
3	6 L-PFHxS	398.9 > 79.6	3.01e3	1.58e3	1.0000		4.19	3.81	23.8	10.6	106.5
4	8 L-PFOA	413 > 368.7	1.45e4	1.71e4	1.0000		4.20	4.17	10.6	10.5	104.7
5	10 PFNA	463.0 > 418.8	1.44e4	1.25e4	1.0000		4.63	4.61	14.4	11.0	110.2
6	11 L-PFOS	499 > 79.9	3.72e3	4.71e3	1.0000		4.72	4.69	9.86	9.15	91.5
7	16 13C2-PFHxA	315 > 269.8	5.98e3	2.12e4	1.0000	0.787	3.40	3.04	3.52	4.48	89.5
8	17 13C4-PFHpA	367.2 > 321.8	1.19e4	2.12e4	1.0000	0.620	4.03	3.65	6.99	11.3	90.2
9	18 18O2-PFHxS	403.0 > 102.6	1.58e3	4.04e3	1.0000	0.429	4.17	3.81	4.89	11.4	91.3
10	19 13C2-PFOA	414.9 > 369.7	1.71e4	1.43e4	1.0000	1.194	4.20	4.17	14.9	12.5	99.7
11	20 13C5-PFNA	468.2 > 422.9	1.25e4	1.46e4	1.0000	0.972	4.63	4.61	10.7	11.0	88.1
12	21 13C8-PFOS	507.0 > 79.9	4.71e3	3.87e3	1.0000	1.024	4.72	4.69	15.2	14.9	119.0
13	23 13C5-PFHxA	318 > 272.9	2.12e4	2.12e4	1.0000	1.000	3.40	3.04	12.5	12.5	100.0
14	24 13C3-PFHxS	401.9 > 79.9	4.04e3	4.04e3	1.0000	1.000	4.17	3.80	12.5	12.5	100.0
15	25 13C8-PFOA	421.3 > 376	1.43e4	1.43e4	1.0000	1.000	4.54	4.17	12.5	12.5	100.0
16	26 13C9-PFNA	472.2 > 426.9	1.46e4	1.46e4	1.0000	1.000	4.97	4.61	12.5	12.5	100.0
17	27 13C4-PFOS	503 > 79.9	3.87e3	3.87e3	1.0000	1.000	5.05	4.69	12.5	12.5	100.0
18	28 Total PFHxS	398.9 > 79.6	3.01e3	1.58e3	1.0000		4.17		23.8	10.6	
19	29 Total PFOA	413 > 368.7	1.45e4	1.71e4	1.0000		4.26		10.6	10.5	
20	30 Total PFOS	499 > 79.9	4.06e3	4.71e3	1.0000		4.77		10.8	10.1	

70-130
↓
50-150
↓

JA. 12/08/2012

Dataset: Untitled

Last Altered: Friday, December 08, 2017 15:46:26 Pacific Standard Time
Printed: Friday, December 08, 2017 15:51:31 Pacific Standard Time

Method: U:\Q4.PRO\MethDB\PFAS_FULL_80C_120517_L9.mdb 08 Dec 2017 09:26:20
Calibration: U:\Q4.PRO\CurveDB\C18_VAL-PFAS_Q4_12-5-17_L9.cdb 06 Dec 2017 11:25:05

Compound name: PFBA

Name	ID	Acq.Date	Acq.Time
171207M1_1	ST171207M1-1 PFC CS3 17L0506	07-Dec-17	12:22:18
171207M1_2	IPA	07-Dec-17	12:33:27
171207M1_3	B7L0007-BS1 OPR 1	07-Dec-17	12:44:37
171207M1_4	IPA	07-Dec-17	12:55:48
171207M1_5	B7L0007-BLK1 Method Blank 1	07-Dec-17	13:13:15
171207M1_6	B7L0007-MS1 Matrix Spike 1.25	07-Dec-17	13:24:22
171207M1_7	B7L0007-MSD1 Matrix Spike Dup 1.18	07-Dec-17	13:35:33
171207M1_8	1701665-02 TRUAX-DUP4-110817 1.14	07-Dec-17	13:46:44
171207M1_9	1701665-15 TRUAX-02-SB02-110817-5-5.5 1....	07-Dec-17	13:57:55
171207M1_10	1701665-18 TRUAX-02-SB03-110817-6-6.5 1....	07-Dec-17	14:09:06
171207M1_11	1701664-02 TRUAX-09-SB01-110917-9.0-9.5 ...	07-Dec-17	14:20:27
171207M1_12	1701664-04 TRUAX-05-SB02-110917-7-7.5 1....	07-Dec-17	14:31:35
171207M1_13	1701664-10 TRUAX-04-SB01-110917-0.5-1 1....	07-Dec-17	14:42:46
171207M1_14	1701664-11 TRUAX-04-SB01-110917-4.5-5 1....	07-Dec-17	14:53:57
171207M1_15	1701664-13 TRUAX-05-SB01-110917-6-6.5 1....	07-Dec-17	15:05:07
171207M1_16	1701664-14 TRUAX-05-SB03-110917-6-6.5 1....	07-Dec-17	15:16:19
171207M1_17	1701664-16 TRUAX-09-SB02-110817-8-9 1.05	07-Dec-17	15:27:29
171207M1_18	IPA	07-Dec-17	15:38:40
171207M1_19	ST171207M1-2 PFC CS3 17L0509	07-Dec-17	15:49:51
171207M1_20	IPA	07-Dec-17	16:01:04
171207M1_21	1701665-01@10X TRUAX-01-SB01-110817-0...	07-Dec-17	16:12:13
171207M1_22	1701665-14@20X TRUAX-02-SB02-0.5-1 1.12	07-Dec-17	16:23:24
171207M1_23	1701665-19@5X TRUAX-02-SB01-110817-0....	07-Dec-17	16:34:34
171207M1_24	1701664-05@5X TRUAX-05-SB03-110917-0....	07-Dec-17	16:45:45
171207M1_25	1701664-06@5X TRUAX-04-SB02-110917-1....	07-Dec-17	16:56:56
171207M1_26	1701664-07@5X TRUAX-04-SB02-110917-5....	07-Dec-17	17:08:06
171207M1_27	1701665-16@40X TRUAX-02-SB03-110817-0...	07-Dec-17	17:19:17
171207M1_28	1701665-16@20X TRUAX-02-SB03-110817-0...	07-Dec-17	17:30:28
171207M1_29	1701665-17@40X TRUAX-DUP5-110817 1.26	07-Dec-17	17:41:38
171207M1_30	1701665-17@20X TRUAX-DUP5-110817 1.26	07-Dec-17	17:52:49
171207M1_31	IPA	07-Dec-17	18:04:00
171207M1_32	ST171207M1-3 PFC CS3 17L0509	07-Dec-17	18:04:00

① RI, no data (P 12/8/17)
See 171208M1

Quantify Compound Summary Report **MassLynx MassLynx V4.1 SCN 945**
Vista Analytical Laboratory

Dataset: Untitled

Last Altered: Friday, December 08, 2017 15:46:26 Pacific Standard Time
Printed: Friday, December 08, 2017 15:51:31 Pacific Standard Time

Compound name: PFBA

	Name	ID	Acq.Date	Acq.Time
33	171207M1_33	IPA	07-Dec-17	18:15:14
34	171207M1_34	B7L0004-BS1 OPR 0.125	07-Dec-17	18:26:29
35	171207M1_35	B7L0004-BSD1 LCSD 0.125	07-Dec-17	18:37:40
36	171207M1_36	IPA	07-Dec-17	18:48:51
37	171207M1_37	B7L0004-BLK1 Method Blank 0.125	07-Dec-17	19:00:02
38	171207M1_38	1701780-01 MW-2D 0.12567	07-Dec-17	19:11:12
39	171207M1_39	1701780-02 MW-3U 0.11712	07-Dec-17	19:22:23
40	171207M1_40	1701780-03 MW-4 0.11863	07-Dec-17	19:33:33
41	171207M1_41	1701780-04 MW-5R 0.12856	07-Dec-17	19:44:44
42	171207M1_42	1701797-01 MARCH-GW-067 0.10967	07-Dec-17	19:55:55
43	171207M1_43	1701797-02 MARCH-GW-068 0.12034	07-Dec-17	20:07:06
44	171207M1_44	1701797-03 MARCH-GW-069 0.12094	07-Dec-17	20:18:16
45	171207M1_45	1701797-04 MARCH-FB-070 0.11895	07-Dec-17	20:29:27
46	171207M1_46	1701797-05 MARCH-GW-071 0.11761	07-Dec-17	20:40:38
47	171207M1_47	1701797-06 MARCH-GW-072 0.1201	07-Dec-17	20:51:49
48	171207M1_48	IPA	07-Dec-17	21:02:59
49	171207M1_49	ST171207M1-4 PFC CS3 17L0509	07-Dec-17	21:14:10
50	171207M1_50	IPA	07-Dec-17	21:25:21
51	171207M1_51	1701797-07 MARCH-FB-073 0.12024	07-Dec-17	21:36:32
52	171207M1_52	1701797-08 MARCH-GW-074 0.12098	07-Dec-17	21:47:42
53	171207M1_53	1701805-09 ESHEP-GW-BW04-110917 0.116...	07-Dec-17	21:58:53
54	171207M1_54	1701805-10 ESHEP-GW-TW06-111317 0.11637	07-Dec-17	22:10:03
55	171207M1_55	IPA	07-Dec-17	22:21:14
56	171207M1_56	ST171207M1-5 PFC CS3 17L0509	07-Dec-17	22:32:25
57	171207M1_57	IPA	07-Dec-17	22:43:36

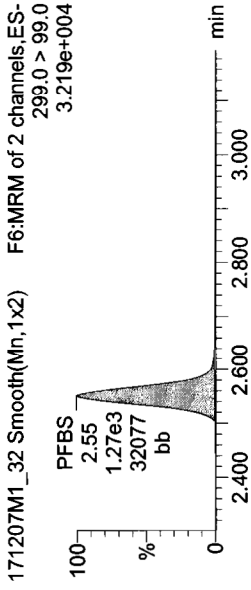
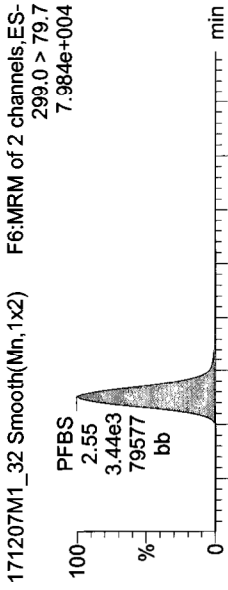
Dataset: U:\Q4.PRO\results\171207M1\171207M1-32.qld

Last Altered: Thursday, December 07, 2017 21:01:26 Pacific Standard Time
Printed: Friday, December 08, 2017 14:39:44 Pacific Standard Time

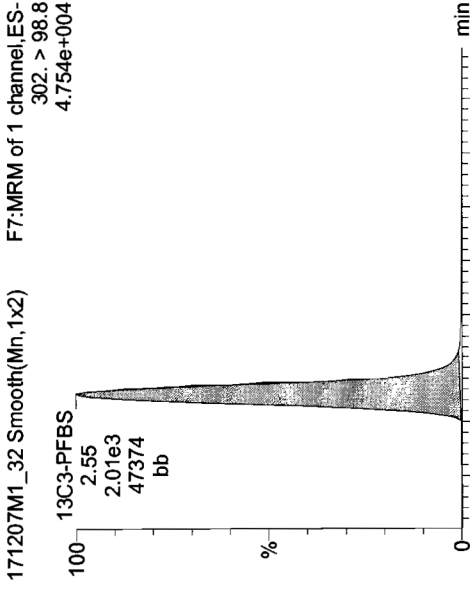
Method: U:\Q4.PRO\MethDB\PFAS_FULL_80C_120517_L9.mdb 07 Dec 2017 11:39:25
Calibration: U:\Q4.PRO\CurveDB\C18_VAL-PFAS_Q4_12-05-17_L9.cdb 06 Dec 2017 11:25:05

Name: 171207M1_32, Date: 07-Dec-2017, Time: 18:04:00, ID: ST171207M1-3 PFC CS3 17L0509, Description: PFC CS3 17L0509

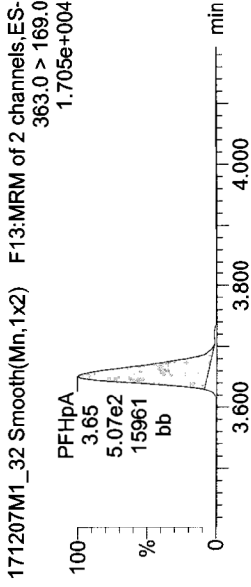

PFBS



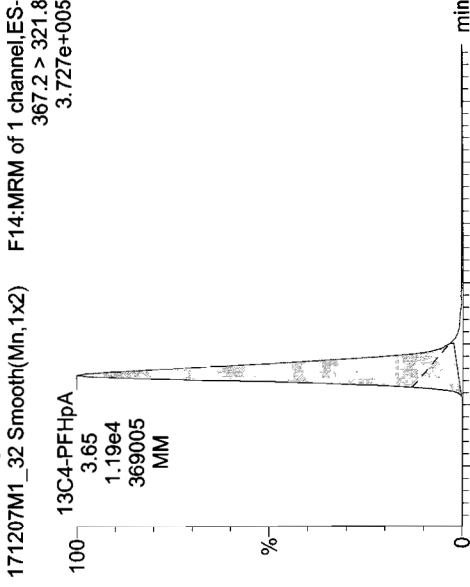
13C3-PFBS



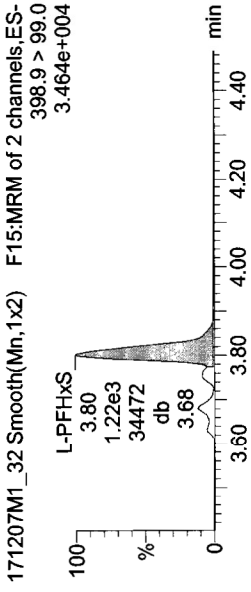
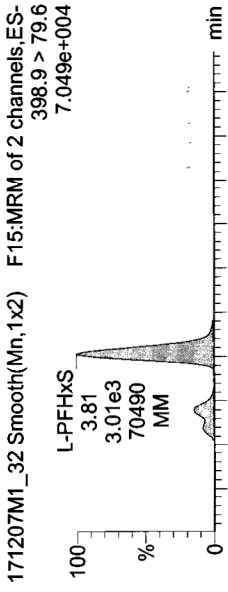
PFHpA



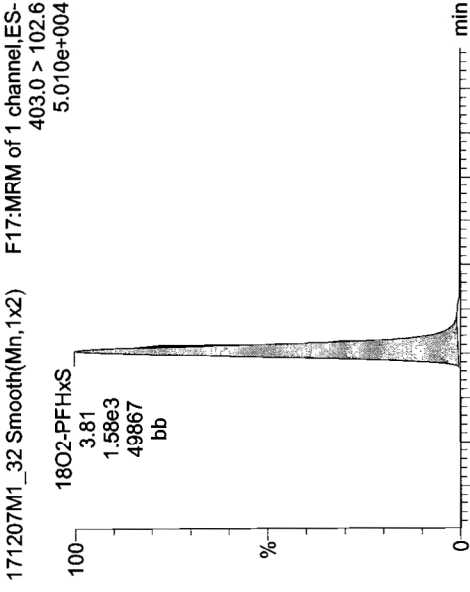
13C4-PFHpA



Total PFHxS



18O2-PFHxS



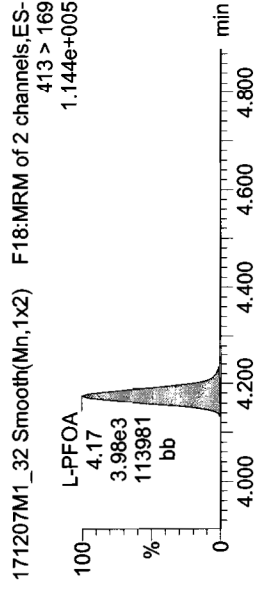
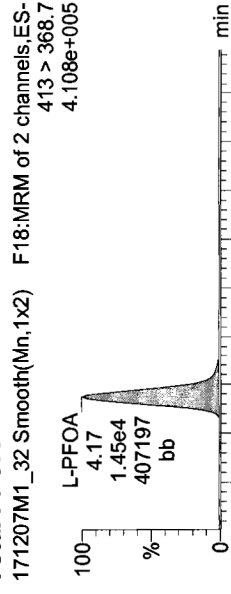
Dataset: U:\Q4.PRO\results\171207M1\171207M1-32.qld

Last Altered: Thursday, December 07, 2017 21:01:26 Pacific Standard Time

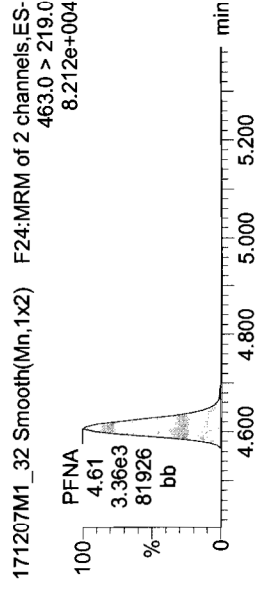
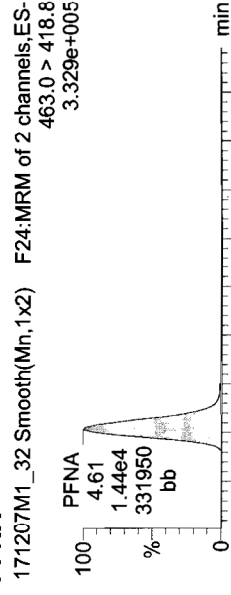
Printed: Friday, December 08, 2017 14:39:44 Pacific Standard Time

Name: 171207M1_32, Date: 07-Dec-2017, Time: 18:04:00, ID: ST171207M1-3 PFC CS3 17L0509, Description: PFC CS3 17L0509

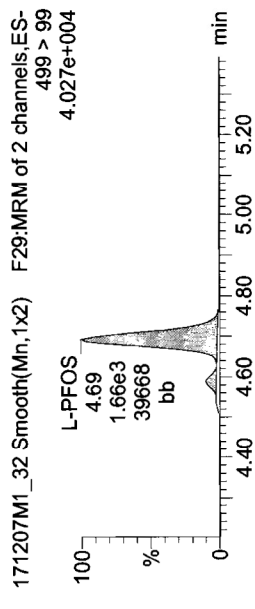
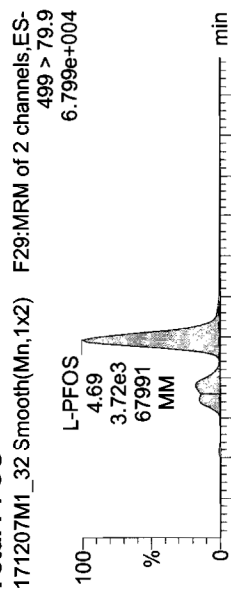
Total PFOA



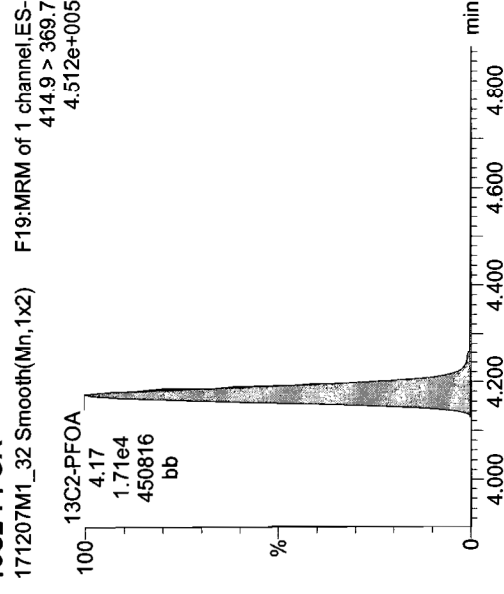
PFNA



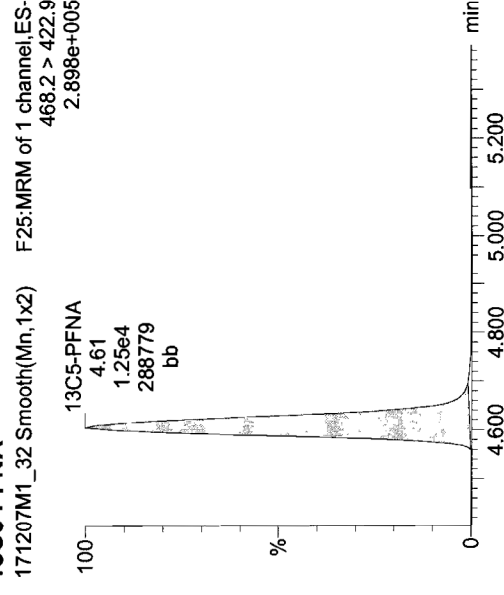
Total PFOS



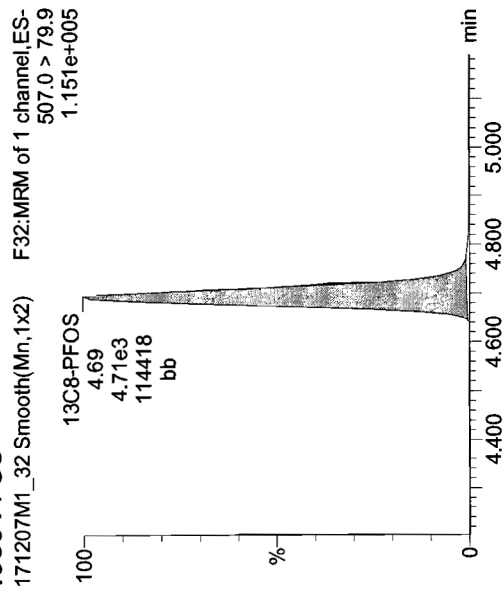
13C2-PFOA



13C5-PFNA



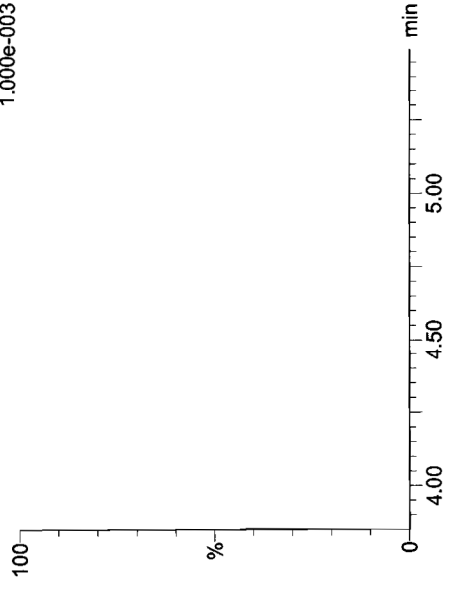
13C8-PFOS



Name: 171207M1_32, Date: 07-Dec-2017, Time: 18:04:00, ID: ST171207M1-3 PFC CS3 17L0509, Description: PFC CS3 17L0509

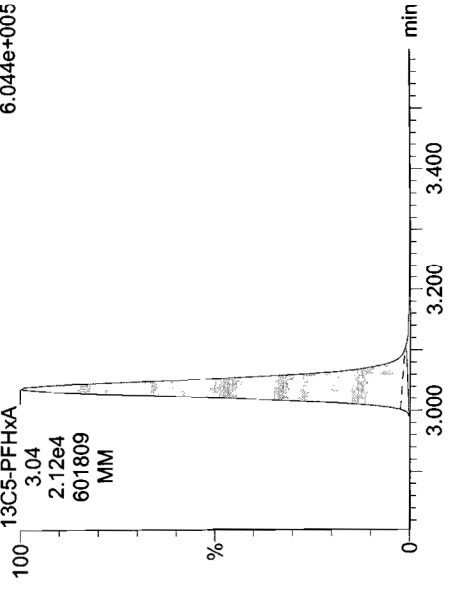
TCDA

171207M1_32 Smooth(Mn, 1x2) F28:MRM of 3 channels, ES-498.3 > 106.9 1.000e-003



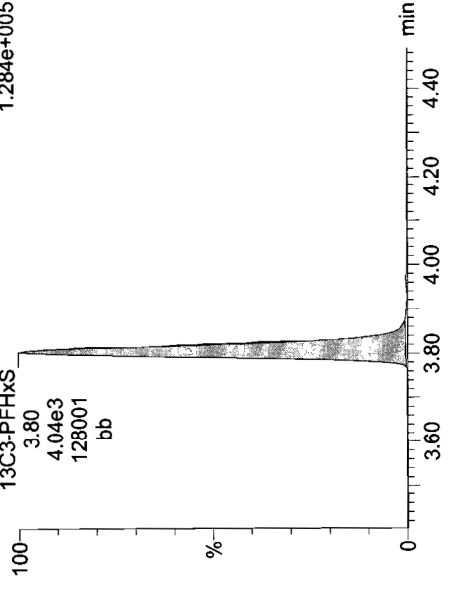
13C5-PFHxA

171207M1_32 Smooth(Mn, 1x2) F10:MRM of 1 channel, ES-318 > 272.9 6.044e+005



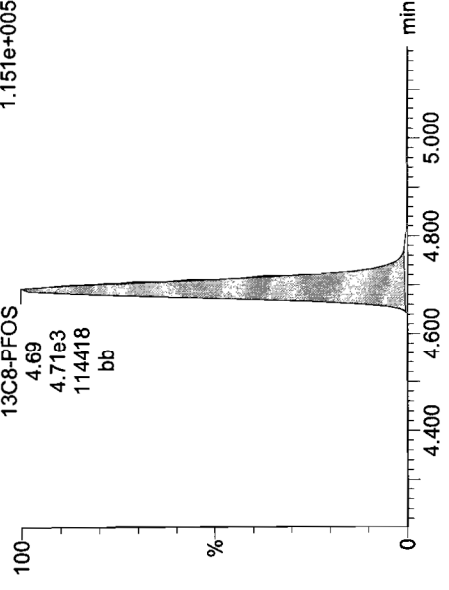
13C3-PFHxS

171207M1_32 Smooth(Mn, 1x2) F16:MRM of 1 channel, ES-401.9 > 79.9 1.284e+005



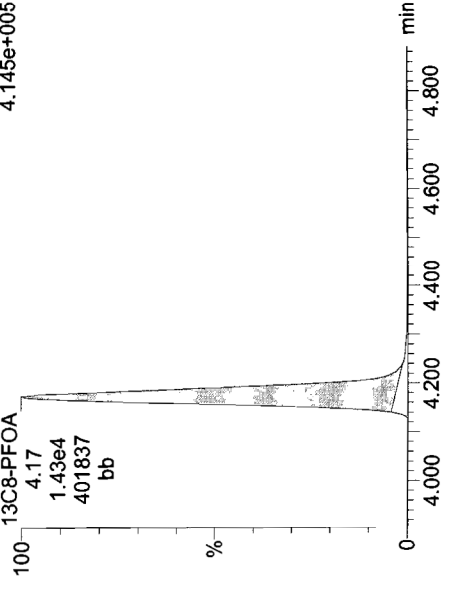
13C8-PFOS

171207M1_32 Smooth(Mn, 1x2) F32:MRM of 1 channel, ES-507.0 > 79.9 1.151e+005



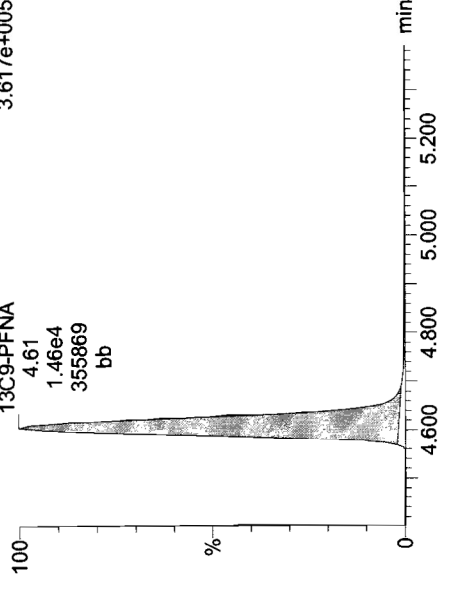
13C8-PFOA

171207M1_32 Smooth(Mn, 1x2) F20:MRM of 1 channel, ES-421.3 > 376 4.145e+005



13C9-PFNA

171207M1_32 Smooth(Mn, 1x2) F26:MRM of 1 channel, ES-472.2 > 426.9 3.617e+005

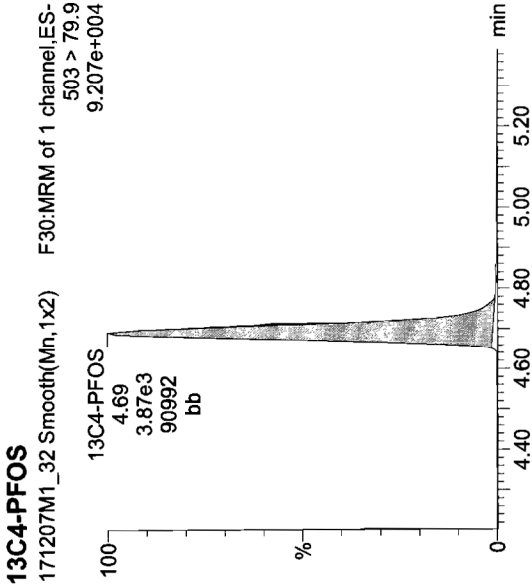


Dataset: U:\Q4.PRO\results\171207M1\171207M1-32.qld

Last Altered: Thursday, December 07, 2017 21:01:26 Pacific Standard Time

Printed: Friday, December 08, 2017 14:39:44 Pacific Standard Time

Name: 171207M1_32, Date: 07-Dec-2017, Time: 18:04:00, ID: ST171207M1-3 PFC CS3 17L0509, Description: PFC CS3 17L0509



INITIAL CALIBRATION (ICAL)
INCLUDING ASSOCIATED
INITIAL CALIBRATION VERIFICATION (ICV) AND INSTRUMENT BLANK (IB)

Vista Analytical Laboratory

Dataset: U:\Q4.PRO\results\171205M2\171205M2-CRV.qld

Last Altered: Wednesday, December 06, 2017 11:25:05 Pacific Standard Time

Printed: Wednesday, December 06, 2017 12:07:44 Pacific Standard Time

Method: U:\Q4.PRO\MethDB\PFAS_FULL_80C_120517_L9.mdb 06 Dec 2017 11:16:32

Calibration: U:\Q4.PRO\CurveDB\IC18_VAL-PFAS_Q4_12-5-17_L9.cdb 06 Dec 2017 11:25:05

Compound name: PFBA

Correlation coefficient: $r = 0.998476$, $r^2 = 0.996955$ Calibration curve: $1.10244 * x + -0.0327028$

Response type: Internal Std (Ref 13), Area * (IS Conc. / IS Area)

Curve type: Linear, Origin: Include, Weighting: 1/x, Axis trans: None

AC
12/6/17
JMA 12/6/2017

#	Name	Type	Std. Conc	RT	Area	IS Area	Response	Conc.	%Dev	Conc. Flag	CoD	CoD Flag	x=excluded
1	171205M2_2	Standard	0.250	1.37	199.801	11148.094	0.224	0.2	-6.8	NO	0.997	NO	MM
2	171205M2_3	Standard	0.500	1.37	367.169	10434.365	0.440	0.4	-14.3	NO	0.997	NO	MM
3	171205M2_4	Standard	1.000	1.37	786.794	10490.596	0.937	0.9	-12.0	NO	0.997	NO	bb
4	171205M2_5	Standard	2.000	1.37	1663.214	10141.060	2.050	1.9	-5.5	NO	0.997	NO	MM
5	171205M2_6	Standard	5.000	1.37	5209.072	10615.979	6.134	5.6	11.9	NO	0.997	NO	MM
6	171205M2_7	Standard	10.000	1.37	8822.010	9604.896	11.481	10.4	4.4	NO	0.997	NO	MM
7	171205M2_8	Standard	50.000	1.37	49283.758	10157.619	60.649	55.0	10.1	NO	0.997	NO	bb
8	171205M2_9	Standard	100.000	1.37	97679.969	10601.222	115.175	104.5	4.5	NO	0.997	NO	bb
9	171205M2_10	Standard	250.000	1.37	231617.672	10955.813	264.263	239.7	-4.1	NO	0.997	NO	MM

Compound name: PFPeA

Correlation coefficient: $r = 0.999420$, $r^2 = 0.998840$ Calibration curve: $1.00562 * x + 0.0446685$

Response type: Internal Std (Ref 14), Area * (IS Conc. / IS Area)

Curve type: Linear, Origin: Exclude, Weighting: 1/x, Axis trans: None

#	Name	Type	Std. Conc	RT	Area	IS Area	Response	Conc.	%Dev	Conc. Flag	CoD	CoD Flag	x=excluded
1	171205M2_2	Standard	0.250	2.30	307.401	14087.947	0.273	0.2	-9.3	NO	0.999	NO	bb
2	171205M2_3	Standard	0.500	2.30	594.453	14930.674	0.498	0.5	-9.9	NO	0.999	NO	bb
3	171205M2_4	Standard	1.000	2.30	1197.575	14552.714	1.029	1.0	-2.2	NO	0.999	NO	bb
4	171205M2_5	Standard	2.000	2.30	2344.891	13799.599	2.124	2.1	3.4	NO	0.999	NO	bb
5	171205M2_6	Standard	5.000	2.30	6707.431	14114.360	5.940	5.9	17.3	NO	0.999	NO	bb
6	171205M2_7	Standard	10.000	2.31	12134.153	14293.584	10.612	10.5	5.1	NO	0.999	NO	bb
7	171205M2_8	Standard	50.000	2.31	57992.195	14595.021	49.668	49.3	-1.3	NO	0.999	NO	bb
8	171205M2_9	Standard	100.000	2.30	107211.578	13972.896	95.910	95.3	-4.7	NO	0.999	NO	bb
9	171205M2_10	Standard	250.000	2.30	263628.375	12900.064	255.453	254.0	1.6	NO	0.999	NO	bb

Vista Analytical Laboratory

Dataset: U:\Q4.PRO\results\171205M2\171205M2-CRV.qld

Last Altered: Wednesday, December 06, 2017 11:25:05 Pacific Standard Time

Printed: Wednesday, December 06, 2017 12:07:44 Pacific Standard Time

Compound name: PFBSCorrelation coefficient: $r = 0.998890$, $r^2 = 0.997781$ Calibration curve: $2.13133 * x + 0.144354$

Response type: Internal Std (Ref 15), Area * (IS Conc. / IS Area)

Curve type: Linear, Origin: Exclude, Weighting: 1/x, Axis trans: None

#	Name	Type	Std. Conc	RT	Area	IS Area	Response	Conc.	%Dev	Conc. Flag	CoD	CoD Flag	x=excluded
1	1 171205M2_2	Standard	0.250	2.58	91.914	1921.984	0.598	0.2	-14.9	NO	0.998	NO	bb
2	2 171205M2_3	Standard	0.500	2.58	159.978	1755.580	1.139	0.5	-6.7	NO	0.998	NO	bb
3	3 171205M2_4	Standard	1.000	2.58	270.820	1871.540	1.809	0.8	-21.9	NO	0.998	NO	bb
4	4 171205M2_5	Standard	2.000	2.58	640.294	1691.330	4.732	2.2	7.6	NO	0.998	NO	bb
5	5 171205M2_6	Standard	5.000	2.58	1856.351	1695.969	13.682	6.4	27.0	NO	0.998	NO	bb
6	6 171205M2_7	Standard	10.000	2.58	3193.454	1800.079	22.176	10.3	3.4	NO	0.998	NO	bb
7	7 171205M2_8	Standard	50.000	2.58	14638.547	1632.964	112.055	52.5	5.0	NO	0.998	NO	bb
8	8 171205M2_9	Standard	100.000	2.58	29390.645	1665.943	220.526	103.4	3.4	NO	0.998	NO	bb
9	9 171205M2_10	Standard	250.000	2.58	65316.742	1578.993	517.076	242.5	-3.0	NO	0.998	NO	bb

Compound name: PFHxACorrelation coefficient: $r = 0.999331$, $r^2 = 0.998662$ Calibration curve: $1.36832 * x + 0.146445$

Response type: Internal Std (Ref 16), Area * (IS Conc. / IS Area)

Curve type: Linear, Origin: Exclude, Weighting: 1/x, Axis trans: None

#	Name	Type	Std. Conc	RT	Area	IS Area	Response	Conc.	%Dev	Conc. Flag	CoD	CoD Flag	x=excluded
1	1 171205M2_2	Standard	0.250	3.07	420.692	5431.900	0.387	0.2	-29.6	NO	0.999	NO	bb
2	2 171205M2_3	Standard	0.500	3.07	962.066	5892.063	0.816	0.5	-2.1	NO	0.999	NO	bb
3	3 171205M2_4	Standard	1.000	3.07	1686.371	5834.911	1.445	0.9	-5.1	NO	0.999	NO	bb
4	4 171205M2_5	Standard	2.000	3.07	3373.880	5604.840	3.010	2.1	4.6	NO	0.999	NO	bb
5	5 171205M2_6	Standard	5.000	3.07	9335.773	5821.359	8.019	5.8	15.1	NO	0.999	NO	bb
6	6 171205M2_7	Standard	10.000	3.07	16947.137	5363.987	15.797	11.4	14.4	NO	0.999	NO	bb
7	7 171205M2_8	Standard	50.000	3.07	85336.438	6031.756	70.739	51.6	3.2	NO	0.999	NO	bb
8	8 171205M2_9	Standard	100.000	3.07	155412.281	5578.145	139.305	101.7	1.7	NO	0.999	NO	bb
9	9 171205M2_10	Standard	250.000	3.07	343361.719	5128.099	334.785	244.6	-2.2	NO	0.999	NO	bb

Vista Analytical Laboratory

Dataset: U:\Q4.PRO\results\171205M2\171205M2-CRV.qld

Last Altered: Wednesday, December 06, 2017 11:25:05 Pacific Standard Time
Printed: Wednesday, December 06, 2017 12:07:44 Pacific Standard Time

Compound name: PFHpACorrelation coefficient: $r = 0.999354$, $r^2 = 0.998708$ Calibration curve: $1.37769 * x + 0.087769$

Response type: Internal Std (Ref 17), Area * (IS Conc. / IS Area)

Curve type: Linear, Origin: Exclude, Weighting: 1/x, Axis trans: None

#	Name	Type	Std. Conc	RT	Area	IS Area	Response	Conc.	%Dev	Conc. Flag	CoD	CoD Flag	x=excluded
1	1 171205M2_2	Standard	0.250	3.69	385.198	11627.654	0.414	0.2	-5.3	NO	0.999	NO	bb
2	2 171205M2_3	Standard	0.500	3.69	621.529	12490.541	0.622	0.4	-22.4	NO	0.999	NO	bb
3	3 171205M2_4	Standard	1.000	3.69	1393.585	11285.529	1.544	1.1	5.7	NO	0.999	NO	bb
4	4 171205M2_5	Standard	2.000	3.69	2418.005	11205.521	2.697	1.9	-5.3	NO	0.999	NO	bb
5	5 171205M2_6	Standard	5.000	3.69	7305.687	11017.412	8.289	6.0	19.1	NO	0.999	NO	bb
6	6 171205M2_7	Standard	10.000	3.69	13094.646	11298.693	14.487	10.5	4.5	NO	0.999	NO	bb
7	7 171205M2_8	Standard	50.000	3.69	62226.680	10566.991	73.610	53.4	6.7	NO	0.999	NO	bb
8	8 171205M2_9	Standard	100.000	3.69	111827.234	10336.507	135.233	98.1	-1.9	NO	0.999	NO	bb
9	9 171205M2_10	Standard	250.000	3.69	275998.313	10123.121	340.802	247.3	-1.1	NO	0.999	NO	bb

Compound name: L-PFHxSCoefficient of Determination: $R^2 = 0.998445$ Calibration curve: $-0.00115428 * x^2 + 2.24489 * x + 0.0472142$

Response type: Internal Std (Ref 18), Area * (IS Conc. / IS Area)

Curve type: 2nd Order, Origin: Exclude, Weighting: 1/x, Axis trans: None

#	Name	Type	Std. Conc	RT	Area	IS Area	Response	Conc.	%Dev	Conc. Flag	CoD	CoD Flag	x=excluded
1	1 171205M2_2	Standard	0.250	3.84	71.798	1526.938	0.588	0.2	-3.7	NO	0.998	NO	MM
2	2 171205M2_3	Standard	0.500	3.84	126.022	1463.364	1.076	0.5	-8.3	NO	0.998	NO	MM
3	3 171205M2_4	Standard	1.000	3.84	283.724	1407.375	2.520	1.1	10.2	NO	0.998	NO	MM
4	4 171205M2_5	Standard	2.000	3.84	510.221	1537.493	4.148	1.8	-8.6	NO	0.998	NO	MM
5	5 171205M2_6	Standard	5.000	3.84	1451.983	1408.053	12.890	5.7	14.8	NO	0.998	NO	MM
6	6 171205M2_7	Standard	10.000	3.84	2407.322	1444.121	20.837	9.3	-6.9	NO	0.998	NO	MM
7	7 171205M2_8	Standard	50.000	3.84	13128.665	1412.554	116.178	53.2	6.4	NO	0.998	NO	MM
8	8 171205M2_9	Standard	100.000	3.84	23397.236	1432.349	204.186	95.6	-4.4	NO	0.998	NO	MM
9	9 171205M2_10	Standard	250.000	3.84	55775.711	1419.010	491.326	251.3	0.5	NO	0.998	NO	MM

Vista Analytical Laboratory

Dataset: U:\Q4.PRO\results\171205M2\171205M2-CRV.qld

Last Altered: Wednesday, December 06, 2017 11:25:05 Pacific Standard Time

Printed: Wednesday, December 06, 2017 12:07:44 Pacific Standard Time

Compound name: L-PFOACorrelation coefficient: $r = 0.999492$, $r^2 = 0.998985$ Calibration curve: $0.99188 * x + 0.24692$

Response type: Internal Std (Ref 19), Area * (IS Conc. / IS Area)

Curve type: Linear, Origin: Exclude, Weighting: 1/x, Axis trans: None

#	Name	Type	Std. Conc	RT	Area	IS Area	Response	Conc.	%Dev	Conc. Flag	CoD	CoD Flag	x=excluded
1	1 171205M2_2	Standard	0.250	4.21	536.813	14057.885	0.477	0.2	-7.1	NO	0.999	NO	MM
2	2 171205M2_3	Standard	0.500	4.21	878.362	16365.279	0.671	0.4	-14.5	NO	0.999	NO	bb
3	3 171205M2_4	Standard	1.000	4.21	1444.683	16222.960	1.113	0.9	-12.7	NO	0.999	NO	bb
4	4 171205M2_5	Standard	2.000	4.21	2981.035	15509.729	2.403	2.2	8.7	NO	0.999	NO	bd
5	5 171205M2_6	Standard	5.000	4.21	7541.417	15564.907	6.056	5.9	17.1	NO	0.999	NO	bb
6	6 171205M2_7	Standard	10.000	4.21	13767.220	15688.571	10.969	10.8	8.1	NO	0.999	NO	bb
7	7 171205M2_8	Standard	50.000	4.21	62672.914	15870.711	49.362	49.5	-1.0	NO	0.999	NO	bb
8	8 171205M2_9	Standard	100.000	4.21	127748.258	15598.347	102.373	103.0	3.0	NO	0.999	NO	bb
9	9 171205M2_10	Standard	250.000	4.21	288279.406	14759.518	244.147	245.9	-1.6	NO	0.999	NO	bb

Compound name: PFNACoefficient of Determination: $R^2 = 0.997987$ Calibration curve: $-0.00103892 * x^2 + 1.29916 * x + 0.211557$

Response type: Internal Std (Ref 20), Area * (IS Conc. / IS Area)

Curve type: 2nd Order, Origin: Exclude, Weighting: 1/x, Axis trans: None

#	Name	Type	Std. Conc	RT	Area	IS Area	Response	Conc.	%Dev	Conc. Flag	CoD	CoD Flag	x=excluded
1	1 171205M2_2	Standard	0.250	4.64	492.180	12957.417	0.475	0.2	-18.9	NO	0.998	NO	bb
2	2 171205M2_3	Standard	0.500	4.64	994.388	16024.754	0.776	0.4	-13.1	NO	0.998	NO	bb
3	3 171205M2_4	Standard	1.000	4.64	1734.429	14534.943	1.492	1.0	-1.4	NO	0.998	NO	bb
4	4 171205M2_5	Standard	2.000	4.65	3451.502	14858.937	2.904	2.1	3.8	NO	0.998	NO	bb
5	5 171205M2_6	Standard	5.000	4.64	8503.913	12949.753	8.209	6.2	23.7	NO	0.998	NO	bb
6	6 171205M2_7	Standard	10.000	4.64	15375.947	13608.143	14.124	10.8	8.0	NO	0.998	NO	bb
7	7 171205M2_8	Standard	50.000	4.64	78517.508	15329.144	64.026	51.2	2.4	NO	0.998	NO	bb
8	8 171205M2_9	Standard	100.000	4.64	127909.492	14052.594	113.777	94.6	-5.4	NO	0.998	NO	bb
9	9 171205M2_10	Standard	250.000	4.65	290072.750	13834.612	262.090	252.6	1.0	NO	0.998	NO	bb

Vista Analytical Laboratory

Dataset: U:\Q4.PRO\results\171205M2\171205M2-CRV.qld

Last Altered: Wednesday, December 06, 2017 11:25:05 Pacific Standard Time
Printed: Wednesday, December 06, 2017 12:07:44 Pacific Standard Time

Compound name: L-PFOSCorrelation coefficient: $r = 0.997295$, $r^2 = 0.994597$ Calibration curve: $1.08677 * x + -0.0858262$

Response type: Internal Std (Ref 21), Area * (IS Conc. / IS Area)

Curve type: Linear, Origin: Include, Weighting: 1/x, Axis trans: None

#	Name	Type	Std. Conc	RT	Area	IS Area	Response	Conc.	%Dev	Conc. Flag	CoD	CoD Flag	x=excluded
1	1 171205M2_2	Standard	0.250	4.72	68.118	4048.689	0.210	0.3	9.0	NO	0.995	NO	MM
2	2 171205M2_3	Standard	0.500	4.73	133.906	3873.359	0.432	0.5	-4.7	NO	0.995	NO	MM
3	3 171205M2_4	Standard	1.000	4.73	296.276	4329.925	0.855	0.9	-13.4	NO	0.995	NO	MM
4	4 171205M2_5	Standard	2.000	4.73	628.261	4185.532	1.876	1.8	-9.7	NO	0.995	NO	MM
5	5 171205M2_6	Standard	5.000	4.73	1483.654	3607.575	5.141	4.8	-3.8	NO	0.995	NO	MM
6	6 171205M2_7	Standard	10.000	4.73	3328.656	3758.741	11.070	10.3	2.6	NO	0.995	NO	MM
7	7 171205M2_8	Standard	50.000	4.73	16064.896	3966.961	50.621	46.7	-6.7	NO	0.995	NO	MM
8	8 171205M2_9	Standard	100.000	4.72	30563.680	3936.438	97.054	89.4	-10.6	NO	0.995	NO	MM
9	9 171205M2_10	Standard	250.000	4.73	68498.055	2982.811	287.053	264.2	5.7	NO	0.995	NO	MM

Compound name: 13C3-PFBA

Response Factor: 0.912991

RRF SD: 0.0355959, Relative SD: 3.89882

Response type: Internal Std (Ref 22), Area * (IS Conc. / IS Area)

Curve type: RF

#	Name	Type	Std. Conc	RT	Area	IS Area	Response	Conc.	%Dev	Conc. Flag	CoD	CoD Flag	x=excluded
1	1 171205M2_2	Standard	12.500	1.37	11148.094	11512.279	12.105	13.3	6.1	NO	0.995	NO	bb
2	2 171205M2_3	Standard	12.500	1.37	10434.365	11586.790	11.257	12.3	-1.4	NO	0.995	NO	MM
3	3 171205M2_4	Standard	12.500	1.37	10490.596	10986.381	11.936	13.1	4.6	NO	0.995	NO	bb
4	4 171205M2_5	Standard	12.500	1.37	10141.060	11921.081	10.634	11.6	-6.8	NO	0.995	NO	MM
5	5 171205M2_6	Standard	12.500	1.37	10615.979	11550.577	11.489	12.6	0.7	NO	0.995	NO	bb
6	6 171205M2_7	Standard	12.500	1.37	9604.896	10457.379	11.481	12.6	0.6	NO	0.995	NO	MM
7	7 171205M2_8	Standard	12.500	1.37	10157.619	11221.823	11.315	12.4	-0.9	NO	0.995	NO	MM
8	8 171205M2_9	Standard	12.500	1.37	10601.222	12049.684	10.997	12.0	-3.6	NO	0.995	NO	bb
9	9 171205M2_10	Standard	12.500	1.37	10955.813	11909.394	11.499	12.6	0.8	NO	0.995	NO	bb

Vista Analytical Laboratory

Dataset: U:\Q4.PRO\results\171205M2\171205M2-CRV.qld

Last Altered: Wednesday, December 06, 2017 11:25:05 Pacific Standard Time

Printed: Wednesday, December 06, 2017 12:07:44 Pacific Standard Time

Compound name: 13C3-PFPeA

Response Factor: 0.789955

RRF SD: 0.0261197, Relative SD: 3.30648

Response type: Internal Std (Ref 23), Area * (IS Conc. / IS Area)

Curve type: RF

#	Name	Type	Std. Conc	RT	Area	IS Area	Response	Conc.	%Dev	Conc. Flag	CoD	CoD Flag	x-excluded
1	1 171205M2_2	Standard	12.500	2.30	14087.947	18076.992	9.742	12.3	-1.3	NO	NO	NO	bb
2	2 171205M2_3	Standard	12.500	2.30	14930.674	18492.170	10.093	12.8	2.2	NO	NO	NO	bb
3	3 171205M2_4	Standard	12.500	2.30	14552.714	19176.512	9.486	12.0	-3.9	NO	NO	NO	bb
4	4 171205M2_5	Standard	12.500	2.30	13799.599	16982.949	10.157	12.9	2.9	NO	NO	NO	bb
5	5 171205M2_6	Standard	12.500	2.30	14114.360	17998.752	9.802	12.4	-0.7	NO	NO	NO	bb
6	6 171205M2_7	Standard	12.500	2.31	14293.584	19146.344	9.332	11.8	-5.5	NO	NO	NO	bb
7	7 171205M2_8	Standard	12.500	2.30	14595.021	17832.924	10.230	13.0	3.6	NO	NO	NO	bb
8	8 171205M2_9	Standard	12.500	2.30	13972.896	17822.176	9.800	12.4	-0.8	NO	NO	NO	bb
9	9 171205M2_10	Standard	12.500	2.30	12900.064	15765.562	10.228	12.9	3.6	NO	NO	NO	bb

Compound name: 13C3-PFBS

Response Factor: 0.0968765

RRF SD: 0.00456245, Relative SD: 4.70955

Response type: Internal Std (Ref 23), Area * (IS Conc. / IS Area)

Curve type: RF

#	Name	Type	Std. Conc	RT	Area	IS Area	Response	Conc.	%Dev	Conc. Flag	CoD	CoD Flag	x-excluded
1	1 171205M2_2	Standard	12.500	2.58	1921.984	18076.992	1.329	13.7	9.8	NO	NO	NO	bb
2	2 171205M2_3	Standard	12.500	2.58	1755.580	18492.170	1.187	12.2	-2.0	NO	NO	NO	bb
3	3 171205M2_4	Standard	12.500	2.58	1871.540	19176.512	1.220	12.6	0.7	NO	NO	NO	bb
4	4 171205M2_5	Standard	12.500	2.58	1691.330	16982.949	1.245	12.9	2.8	NO	NO	NO	bb
5	5 171205M2_6	Standard	12.500	2.58	1695.969	17998.752	1.178	12.2	-2.7	NO	NO	NO	bb
6	6 171205M2_7	Standard	12.500	2.58	1800.079	19146.344	1.175	12.1	-3.0	NO	NO	NO	bb
7	7 171205M2_8	Standard	12.500	2.58	1632.964	17832.924	1.145	11.8	-5.5	NO	NO	NO	bb
8	8 171205M2_9	Standard	12.500	2.58	1665.943	17822.176	1.168	12.1	-3.5	NO	NO	NO	bb
9	9 171205M2_10	Standard	12.500	2.58	1578.993	15765.562	1.252	12.9	3.4	NO	NO	NO	bb

Vista Analytical Laboratory

Dataset: U:\Q4.PRO\results\171205M2\171205M2-CRV.qld

Last Altered: Wednesday, December 06, 2017 11:25:05 Pacific Standard Time

Printed: Wednesday, December 06, 2017 12:07:44 Pacific Standard Time

Compound name: 13C2-PFHxA

Response Factor: 0.787083

RRF SD: 0.0441855, Relative SD: 5.61383

Response type: Internal Std (Ref 23), Area * (IS Conc. / IS Area)

Curve type: RF

#	Name	Type	Std. Conc	RT	Area	IS Area	Response	Conc.	%Dev	Conc. Flag	CoD	CoD Flag	x=excluded
1	1 171205M2_2	Standard	5.000	3.07	5431.900	18076.992	3.756	4.8	-4.6	NO		NO	bb
2	2 171205M2_3	Standard	5.000	3.07	5892.063	18492.170	3.983	5.1	1.2	NO		NO	bb
3	3 171205M2_4	Standard	5.000	3.07	5834.911	19176.512	3.803	4.8	-3.4	NO		NO	bb
4	4 171205M2_5	Standard	5.000	3.07	5604.840	16982.949	4.125	5.2	4.8	NO		NO	bb
5	5 171205M2_6	Standard	5.000	3.07	5821.359	17998.752	4.043	5.1	2.7	NO		NO	bb
6	6 171205M2_7	Standard	5.000	3.07	5363.987	19146.344	3.502	4.4	-11.0	NO		NO	bb
7	7 171205M2_8	Standard	5.000	3.07	6031.756	17832.924	4.228	5.4	7.4	NO		NO	bb
8	8 171205M2_9	Standard	5.000	3.07	5578.145	17822.176	3.912	5.0	-0.6	NO		NO	bb
9	9 171205M2_10	Standard	5.000	3.07	5128.099	15765.562	4.066	5.2	3.3	NO		NO	bb

Compound name: 13C4-PFHpA

Response Factor: 0.620431

RRF SD: 0.035333, Relative SD: 5.69491

Response type: Internal Std (Ref 23), Area * (IS Conc. / IS Area)

Curve type: RF

#	Name	Type	Std. Conc	RT	Area	IS Area	Response	Conc.	%Dev	Conc. Flag	CoD	CoD Flag	x=excluded
1	1 171205M2_2	Standard	12.500	3.69	11627.654	18076.992	8.040	13.0	3.7	NO		NO	bb
2	2 171205M2_3	Standard	12.500	3.69	12490.541	18492.170	8.443	13.6	8.9	NO		NO	bb
3	3 171205M2_4	Standard	12.500	3.69	11285.529	19176.512	7.356	11.9	-5.1	NO		NO	bb
4	4 171205M2_5	Standard	12.500	3.69	11205.521	16982.949	8.248	13.3	6.3	NO		NO	bb
5	5 171205M2_6	Standard	12.500	3.69	11017.412	17998.752	7.652	12.3	-1.3	NO		NO	bb
6	6 171205M2_7	Standard	12.500	3.69	11298.693	19146.344	7.377	11.9	-4.9	NO		NO	bb
7	7 171205M2_8	Standard	12.500	3.69	10566.991	17832.924	7.407	11.9	-4.5	NO		NO	bb
8	8 171205M2_9	Standard	12.500	3.69	10336.507	17822.176	7.250	11.7	-6.5	NO		NO	bb
9	9 171205M2_10	Standard	12.500	3.69	10123.121	15765.562	8.026	12.9	3.5	NO		NO	bb

Vista Analytical Laboratory

Dataset: U:\Q4.PRO\results\171205M2\171205M2-CRV.qld

Last Altered: Wednesday, December 06, 2017 11:25:05 Pacific Standard Time

Printed: Wednesday, December 06, 2017 12:07:44 Pacific Standard Time

Compound name: 18O2-PFHxS

Response Factor: 0.428579

RRF SD: 0.0283959, Relative SD: 6.62559

Response type: Internal Std (Ref 24), Area * (IS Conc. / IS Area)

Curve type: RF

#	Name	Type	Std. Conc	RT	Area	IS Area	Response	Conc.	%Dev	Conc. Flag	CoD	CoD Flag	x=excluded
1	1 171205M2_2	Standard	12.500	3.84	1526.938	3504.827	5.446	12.7	1.7	NO	NO	NO	bb
2	2 171205M2_3	Standard	12.500	3.84	1463.364	3745.154	4.884	11.4	-8.8	NO	NO	NO	bb
3	3 171205M2_4	Standard	12.500	3.84	1407.375	3518.547	5.000	11.7	-6.7	NO	NO	NO	bb
4	4 171205M2_5	Standard	12.500	3.84	1537.493	3502.235	5.488	12.8	2.4	NO	NO	NO	bb
5	5 171205M2_6	Standard	12.500	3.84	1408.053	3470.803	5.071	11.8	-5.3	NO	NO	NO	bb
6	6 171205M2_7	Standard	12.500	3.84	1444.121	3486.920	5.177	12.1	-3.4	NO	NO	NO	bb
7	7 171205M2_8	Standard	12.500	3.84	1412.554	3250.833	5.432	12.7	1.4	NO	NO	NO	bb
8	8 171205M2_9	Standard	12.500	3.84	1432.349	3088.909	5.796	13.5	8.2	NO	NO	NO	bb
9	9 171205M2_10	Standard	12.500	3.84	1419.010	2995.260	5.922	13.8	10.5	NO	NO	NO	bb

Compound name: 13C2-PFOA

Response Factor: 1.19437

RRF SD: 0.0826971, Relative SD: 6.92391

Response type: Internal Std (Ref 25), Area * (IS Conc. / IS Area)

Curve type: RF

#	Name	Type	Std. Conc	RT	Area	IS Area	Response	Conc.	%Dev	Conc. Flag	CoD	CoD Flag	x=excluded
1	1 171205M2_2	Standard	12.500	4.21	14057.885	13179.757	13.333	11.2	-10.7	NO	NO	NO	bb
2	2 171205M2_3	Standard	12.500	4.21	16365.279	14635.776	13.977	11.7	-6.4	NO	NO	NO	bb
3	3 171205M2_4	Standard	12.500	4.21	16222.960	14151.376	14.330	12.0	-4.0	NO	NO	NO	bb
4	4 171205M2_5	Standard	12.500	4.21	15509.729	11476.783	16.893	14.1	13.1	NO	NO	NO	bb
5	5 171205M2_6	Standard	12.500	4.21	15564.907	12781.586	15.222	12.7	2.0	NO	NO	NO	bb
6	6 171205M2_7	Standard	12.500	4.21	15688.571	13477.781	14.550	12.2	-2.5	NO	NO	NO	bb
7	7 171205M2_8	Standard	12.500	4.21	15870.711	13073.805	15.174	12.7	1.6	NO	NO	NO	bb
8	8 171205M2_9	Standard	12.500	4.21	15598.347	12484.070	15.618	13.1	4.6	NO	NO	NO	bb
9	9 171205M2_10	Standard	12.500	4.21	14759.518	12082.422	15.270	12.8	2.3	NO	NO	NO	bb

Vista Analytical Laboratory

Dataset: U:\Q4.PRO\results\171205M2\171205M2-CRV.qld

Last Altered: Wednesday, December 06, 2017 11:25:05 Pacific Standard Time
Printed: Wednesday, December 06, 2017 12:07:44 Pacific Standard Time

Compound name: 13C5-PFNA

Response Factor: 0.97223

RRF SD: 0.0607706, Relative SD: 6.25064

Response type: Internal Std (Ref 26), Area * (IS Conc. / IS Area)

Curve type: RF

#	Name	Type	Std. Conc	RT	Area	IS Area	Response	Conc.	%Dev	Conc. Flag	CoD	CoD Flag	x=excluded
1	171205M2_2	Standard	12.500	4.64	12957.417	14760.580	10.973	11.3	-9.7	NO	NO	NO	bb
2	171205M2_3	Standard	12.500	4.64	16024.754	15047.826	13.312	13.7	9.5	NO	NO	NO	bb
3	171205M2_4	Standard	12.500	4.64	14534.943	15119.968	12.016	12.4	-1.1	NO	NO	NO	bb
4	171205M2_5	Standard	12.500	4.64	14858.937	15058.419	12.334	12.7	1.5	NO	NO	NO	bb
5	171205M2_6	Standard	12.500	4.65	12949.753	13838.389	11.697	12.0	-3.7	NO	NO	NO	bb
6	171205M2_7	Standard	12.500	4.64	13608.143	15053.110	11.300	11.6	-7.0	NO	NO	NO	bb
7	171205M2_8	Standard	12.500	4.64	15329.144	15545.860	12.247	12.6	0.8	NO	NO	NO	bb
8	171205M2_9	Standard	12.500	4.64	14052.594	14109.144	12.450	12.8	2.4	NO	NO	NO	bb
9	171205M2_10	Standard	12.500	4.64	13834.612	13255.234	13.046	13.4	7.4	NO	NO	NO	bb

Compound name: 13C8-PFOS

Response Factor: 1.02373

RRF SD: 0.0626664, Relative SD: 6.12137

Response type: Internal Std (Ref 27), Area * (IS Conc. / IS Area)

Curve type: RF

#	Name	Type	Std. Conc	RT	Area	IS Area	Response	Conc.	%Dev	Conc. Flag	CoD	CoD Flag	x=excluded
1	171205M2_2	Standard	12.500	4.72	4048.689	4209.976	12.021	11.7	-6.1	NO	NO	NO	bb
2	171205M2_3	Standard	12.500	4.73	3873.359	3631.820	13.331	13.0	4.2	NO	NO	NO	bb
3	171205M2_4	Standard	12.500	4.73	4329.925	3890.486	13.912	13.6	8.7	NO	NO	NO	bb
4	171205M2_5	Standard	12.500	4.73	4185.532	3873.739	13.506	13.2	5.5	NO	NO	NO	bb
5	171205M2_6	Standard	12.500	4.73	3607.575	3624.469	12.442	12.2	-2.8	NO	NO	NO	bb
6	171205M2_7	Standard	12.500	4.72	3758.741	3843.106	12.226	11.9	-4.5	NO	NO	NO	bb
7	171205M2_8	Standard	12.500	4.73	3966.961	3912.175	12.675	12.4	-1.0	NO	NO	NO	bb
8	171205M2_9	Standard	12.500	4.72	3936.438	3660.998	13.440	13.1	5.0	NO	NO	NO	bb
9	171205M2_10	Standard	12.500	4.73	2982.811	3209.705	11.616	11.3	-9.2	NO	NO	NO	bb

Vista Analytical Laboratory

Dataset: U:\Q4.PRO\results\171205M2\171205M2-CRV.qld

Last Altered: Wednesday, December 06, 2017 11:25:05 Pacific Standard Time

Printed: Wednesday, December 06, 2017 12:07:44 Pacific Standard Time

Compound name: 13C4-PFBA

Response Factor: 1

RRF SD: 0, Relative SD: 0

Response type: Internal Std (Ref 22), Area * (IS Conc. / IS Area)

Curve type: RF

#	Name	Type	Std. Conc	RT	Area	IS Area	Response	Conc.	%Dev	Conc. Flag	CoD	CoD Flag	x=excluded
1	1 171205M2_2	Standard	12.500	1.37	11512.279	11512.279	12.500	12.5	0.0	NO	NO	NO	MM
2	2 171205M2_3	Standard	12.500	1.37	11586.790	11586.790	12.500	12.5	0.0	NO	NO	NO	MM
3	3 171205M2_4	Standard	12.500	1.37	10986.381	10986.381	12.500	12.5	0.0	NO	NO	NO	MM
4	4 171205M2_5	Standard	12.500	1.37	11921.081	11921.081	12.500	12.5	0.0	NO	NO	NO	bb
5	5 171205M2_6	Standard	12.500	1.37	11550.577	11550.577	12.500	12.5	0.0	NO	NO	NO	bb
6	6 171205M2_7	Standard	12.500	1.37	10457.379	10457.379	12.500	12.5	0.0	NO	NO	NO	MM
7	7 171205M2_8	Standard	12.500	1.37	11221.823	11221.823	12.500	12.5	0.0	NO	NO	NO	MM
8	8 171205M2_9	Standard	12.500	1.37	12049.684	12049.684	12.500	12.5	0.0	NO	NO	NO	bb
9	9 171205M2_10	Standard	12.500	1.37	11909.394	11909.394	12.500	12.5	0.0	NO	NO	NO	bb

Compound name: 13C5-PFHxA

Response Factor: 1

RRF SD: 8.77708e-017, Relative SD: 8.77708e-015

Response type: Internal Std (Ref 23), Area * (IS Conc. / IS Area)

Curve type: RF

#	Name	Type	Std. Conc	RT	Area	IS Area	Response	Conc.	%Dev	Conc. Flag	CoD	CoD Flag	x=excluded
1	1 171205M2_2	Standard	12.500	3.07	18076.992	18076.992	12.500	12.5	0.0	NO	NO	NO	bb
2	2 171205M2_3	Standard	12.500	3.07	18492.170	18492.170	12.500	12.5	0.0	NO	NO	NO	bb
3	3 171205M2_4	Standard	12.500	3.07	19176.512	19176.512	12.500	12.5	0.0	NO	NO	NO	bb
4	4 171205M2_5	Standard	12.500	3.07	16982.949	16982.949	12.500	12.5	0.0	NO	NO	NO	bb
5	5 171205M2_6	Standard	12.500	3.07	17998.752	17998.752	12.500	12.5	0.0	NO	NO	NO	bb
6	6 171205M2_7	Standard	12.500	3.07	19146.344	19146.344	12.500	12.5	0.0	NO	NO	NO	bb
7	7 171205M2_8	Standard	12.500	3.07	17832.924	17832.924	12.500	12.5	0.0	NO	NO	NO	bb
8	8 171205M2_9	Standard	12.500	3.07	17822.176	17822.176	12.500	12.5	0.0	NO	NO	NO	bb
9	9 171205M2_10	Standard	12.500	3.07	15765.562	15765.562	12.500	12.5	0.0	NO	NO	NO	bb

Vista Analytical Laboratory

Dataset: U:\Q4.PRO\results\171205M2\171205M2-CRV.qld

Last Altered: Wednesday, December 06, 2017 11:25:05 Pacific Standard Time
Printed: Wednesday, December 06, 2017 12:07:44 Pacific Standard Time

Compound name: 13C3-PFHxS

Response Factor: 1

RRF SD: 0, Relative SD: 0

Response type: Internal Std (Ref 24), Area * (IS Conc. / IS Area)

Curve type: RF

#	Name	Type	Std. Conc	RT	Area	IS Area	Response	Conc.	%Dev	Conc. Flag	CoD	CoD Flag	x=excluded
1	1 171205M2_2	Standard	12.500	3.84	3504.827	3504.827	12.500	12.5	0.0	NO	NO	NO	bb
2	2 171205M2_3	Standard	12.500	3.84	3745.154	3745.154	12.500	12.5	0.0	NO	NO	NO	bb
3	3 171205M2_4	Standard	12.500	3.84	3518.547	3518.547	12.500	12.5	0.0	NO	NO	NO	bb
4	4 171205M2_5	Standard	12.500	3.84	3502.235	3502.235	12.500	12.5	0.0	NO	NO	NO	bb
5	5 171205M2_6	Standard	12.500	3.84	3470.803	3470.803	12.500	12.5	0.0	NO	NO	NO	bb
6	6 171205M2_7	Standard	12.500	3.84	3486.920	3486.920	12.500	12.5	0.0	NO	NO	NO	bb
7	7 171205M2_8	Standard	12.500	3.84	3250.833	3250.833	12.500	12.5	0.0	NO	NO	NO	bb
8	8 171205M2_9	Standard	12.500	3.84	3088.909	3088.909	12.500	12.5	0.0	NO	NO	NO	bb
9	9 171205M2_10	Standard	12.500	3.84	2995.260	2995.260	12.500	12.5	0.0	NO	NO	NO	bb

Compound name: 13C8-PFOA

Response Factor: 1

RRF SD: 1.24127e-016, Relative SD: 1.24127e-014

Response type: Internal Std (Ref 25), Area * (IS Conc. / IS Area)

Curve type: RF

#	Name	Type	Std. Conc	RT	Area	IS Area	Response	Conc.	%Dev	Conc. Flag	CoD	CoD Flag	x=excluded
1	1 171205M2_2	Standard	12.500	4.21	13179.757	13179.757	12.500	12.5	0.0	NO	NO	NO	bb
2	2 171205M2_3	Standard	12.500	4.21	14635.776	14635.776	12.500	12.5	0.0	NO	NO	NO	bb
3	3 171205M2_4	Standard	12.500	4.21	14151.376	14151.376	12.500	12.5	0.0	NO	NO	NO	bb
4	4 171205M2_5	Standard	12.500	4.21	11476.783	11476.783	12.500	12.5	0.0	NO	NO	NO	bb
5	5 171205M2_6	Standard	12.500	4.21	12781.586	12781.586	12.500	12.5	0.0	NO	NO	NO	bb
6	6 171205M2_7	Standard	12.500	4.21	13477.781	13477.781	12.500	12.5	0.0	NO	NO	NO	bb
7	7 171205M2_8	Standard	12.500	4.21	13073.805	13073.805	12.500	12.5	0.0	NO	NO	NO	bb
8	8 171205M2_9	Standard	12.500	4.21	12484.070	12484.070	12.500	12.5	0.0	NO	NO	NO	bb
9	9 171205M2_10	Standard	12.500	4.21	12082.422	12082.422	12.500	12.5	0.0	NO	NO	NO	bb

Dataset: U:\Q4.PRO\results\171205M2\171205M2-CRV.qld

Last Altered: Wednesday, December 06, 2017 11:25:05 Pacific Standard Time
Printed: Wednesday, December 06, 2017 12:07:44 Pacific Standard Time

Compound name: 13C9-PFNA

Response Factor: 1

RRF SD: 1.46869e-016, Relative SD: 1.46869e-014

Response type: Internal Std (Ref 26), Area * (IS Conc. / IS Area)

Curve type: RF

#	Name	Type	Std. Conc	RT	Area	IS Area	Response	Conc.	%Dev	Conc. Flag	CoD	CoD Flag	x=excluded
1	1 171205M2_2	Standard	12.500	4.64	14760.580	14760.580	12.500	12.5	0.0	NO	NO	NO	bb
2	2 171205M2_3	Standard	12.500	4.64	15047.826	15047.826	12.500	12.5	0.0	NO	NO	NO	bb
3	3 171205M2_4	Standard	12.500	4.65	15119.968	15119.968	12.500	12.5	0.0	NO	NO	NO	bb
4	4 171205M2_5	Standard	12.500	4.64	15058.419	15058.419	12.500	12.5	0.0	NO	NO	NO	bb
5	5 171205M2_6	Standard	12.500	4.64	13838.389	13838.389	12.500	12.5	0.0	NO	NO	NO	bb
6	6 171205M2_7	Standard	12.500	4.64	15053.110	15053.110	12.500	12.5	0.0	NO	NO	NO	bb
7	7 171205M2_8	Standard	12.500	4.65	15645.860	15645.860	12.500	12.5	0.0	NO	NO	NO	bb
8	8 171205M2_9	Standard	12.500	4.64	14109.144	14109.144	12.500	12.5	0.0	NO	NO	NO	bb
9	9 171205M2_10	Standard	12.500	4.64	13255.234	13255.234	12.500	12.5	0.0	NO	NO	NO	bb

Compound name: 13C4-PFOS

Response Factor: 1

RRF SD: 1.17757e-016, Relative SD: 1.17757e-014

Response type: Internal Std (Ref 27), Area * (IS Conc. / IS Area)

Curve type: RF

#	Name	Type	Std. Conc	RT	Area	IS Area	Response	Conc.	%Dev	Conc. Flag	CoD	CoD Flag	x=excluded
1	1 171205M2_2	Standard	12.500	4.73	4209.976	4209.976	12.500	12.5	0.0	NO	NO	NO	bb
2	2 171205M2_3	Standard	12.500	4.73	3631.820	3631.820	12.500	12.5	0.0	NO	NO	NO	bb
3	3 171205M2_4	Standard	12.500	4.73	3890.486	3890.486	12.500	12.5	0.0	NO	NO	NO	bb
4	4 171205M2_5	Standard	12.500	4.73	3873.739	3873.739	12.500	12.5	0.0	NO	NO	NO	bb
5	5 171205M2_6	Standard	12.500	4.73	3624.469	3624.469	12.500	12.5	0.0	NO	NO	NO	bb
6	6 171205M2_7	Standard	12.500	4.73	3843.106	3843.106	12.500	12.5	0.0	NO	NO	NO	bb
7	7 171205M2_8	Standard	12.500	4.73	3912.175	3912.175	12.500	12.5	0.0	NO	NO	NO	bb
8	8 171205M2_9	Standard	12.500	4.72	3660.998	3660.998	12.500	12.5	0.0	NO	NO	NO	bb
9	9 171205M2_10	Standard	12.500	4.73	3209.705	3209.705	12.500	12.5	0.0	NO	NO	NO	bb

Quantify Compound Summary Report **MassLynx MassLynx V4.1 SCN945 SCN960**
Vista Analytical Laboratory

Dataset: Untitled

Last Altered: Wednesday, December 06, 2017 12:25:59 Pacific Standard Time
Printed: Wednesday, December 06, 2017 12:26:30 Pacific Standard Time**Method:** U:\Q4.PRO\MethDB\IPFAS_FULL_80C_120517_L9.mdb 06 Dec 2017 11:16:32
Calibration: U:\Q4.PRO\CurveDB\IC18_VAL-PFAS_Q4_12-5-17_L9.cdb 06 Dec 2017 11:25:05**Compound name:** PFBA

	Name	ID	Acq.Date	Acq.Time
1	171205M2_1	IPA	06-Dec-17	05:32:14
2	171205M2_2	ST171205M2-1 PFC CS-2 17L0504	06-Dec-17	05:43:23
3	171205M2_3	ST171205M2-2 PFC CS-1 17L0505	06-Dec-17	05:54:34
4	171205M2_4	ST171205M2-3 PFC CS0 17L0506	06-Dec-17	06:05:44
5	171205M2_5	ST171205M2-4 PFC CS1 17L0507	06-Dec-17	06:16:55
6	171205M2_6	ST171205M2-5 PFC CS2 17L0508	06-Dec-17	06:28:05
7	171205M2_7	ST171205M2-6 PFC CS3 17L0509	06-Dec-17	06:39:16
8	171205M2_8	ST171205M2-7 PFC CS4 17L0510	06-Dec-17	06:50:27
9	171205M2_9	ST171205M2-8 PFC CS5 17L0511	06-Dec-17	07:01:38
10	171205M2_10	ST171205M2-9 PFC CS6 17L0512	06-Dec-17	07:12:51
11	171205M2_11	ST171205M2-10 PFC CS7 17L0513	06-Dec-17	07:24:01
12	171205M2_12	IPA	06-Dec-17	07:35:12
13	171205M2_13	ICV171205M2-1 PFC ICV 17L0503	06-Dec-17	07:46:22
14	171205M2_14	IPA	06-Dec-17	07:57:33

Dataset: U:\Q4.PRO\results\171205M2\171205M2-CRV.qld

Last Altered: Wednesday, December 06, 2017 11:25:05 Pacific Standard Time

Printed: Wednesday, December 06, 2017 11:38:44 Pacific Standard Time

Method: U:\Q4.PRO\MethDB\PFAS_FULL_80C_120517_L9.mdb 06 Dec 2017 11:16:32

Calibration: U:\Q4.PRO\CurveDB\C18_VAL-PFAS_Q4_12-5-17_L9.cdb 06 Dec 2017 11:25:05

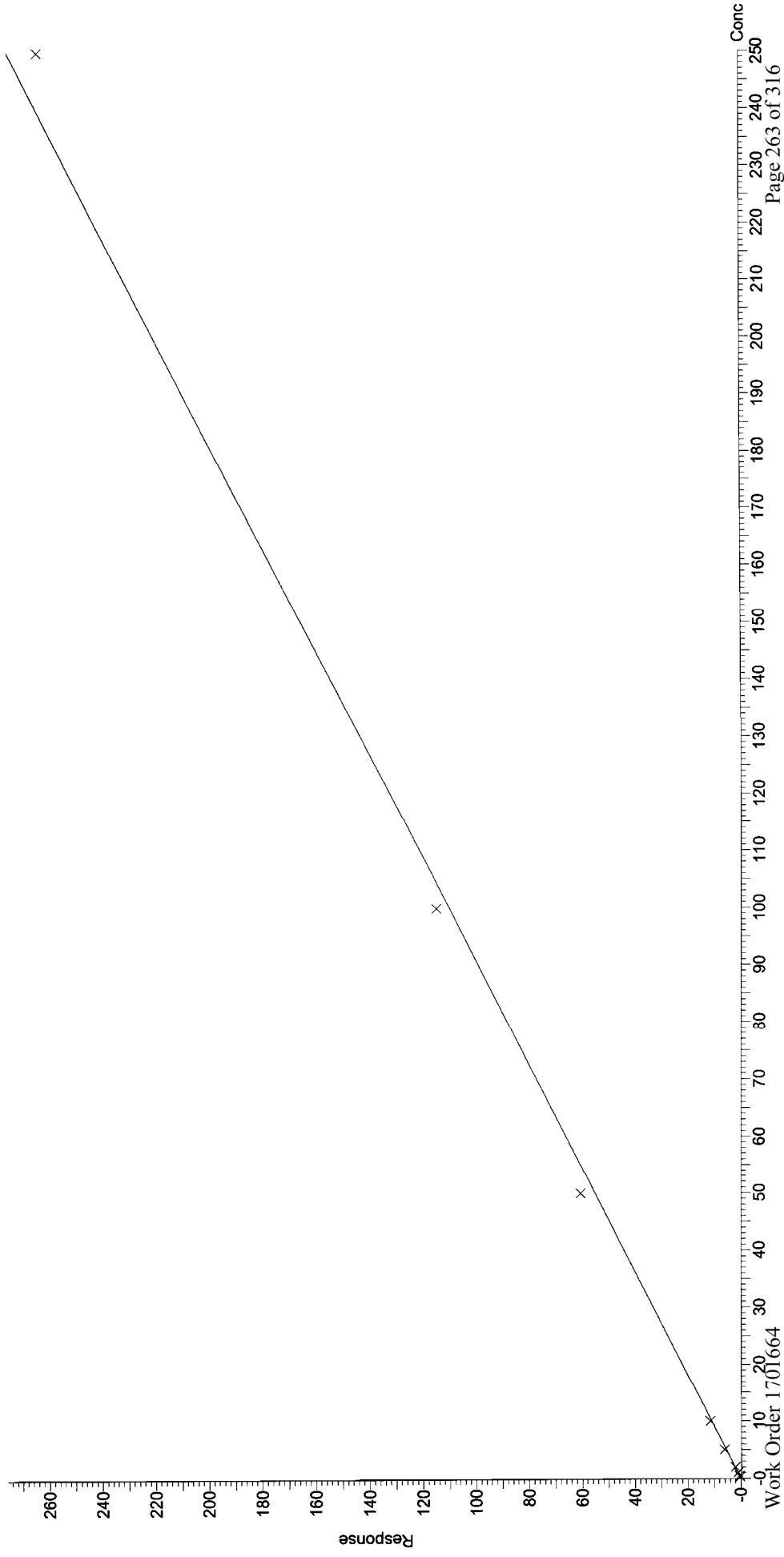
Compound name: PFBA

Correlation coefficient: $r = 0.998476$, $r^2 = 0.996955$

Calibration curve: $1.10244 * x + -0.0327028$

Response type: Internal Std (Ref 13), Area * (IS Conc. / IS Area)

Curve type: Linear, Origin: Include, Weighting: 1/x, Axis trans: None




Dataset: U:\Q4.PRO\results\171205M2\171205M2-CRV.qld

Last Altered: Wednesday, December 06, 2017 11:25:05 Pacific Standard Time

Printed: Wednesday, December 06, 2017 11:38:44 Pacific Standard Time


Compound name: PFPeA
Correlation coefficient: $r = 0.999420$, $r^2 = 0.998840$
Calibration curve: $1.00562 \cdot x + 0.0446685$
Response type: Internal Std (Ref 14), Area * (IS Conc. / IS Area)
Curve type: Linear, Origin: Exclude, Weighting: 1/x, Axis trans: None



Dataset: U:\Q4.PRO\results\171205M2\171205M2-CRV.qld

Last Altered: Wednesday, December 06, 2017 11:25:05 Pacific Standard Time
Printed: Wednesday, December 06, 2017 11:38:44 Pacific Standard Time


Compound name: PFBS
Correlation coefficient: $r = 0.998890$, $r^2 = 0.997781$
Calibration curve: $2.13133 \cdot x + 0.144354$
Response type: Internal Std (Ref 15), Area * (IS Conc. / IS Area)
Curve type: Linear, Origin: Exclude, Weighting: 1/x, Axis trans: None



Dataset: U:\Q4.PRO\results\171205M2\171205M2-CRV.qld

Last Altered: Wednesday, December 06, 2017 11:25:05 Pacific Standard Time
Printed: Wednesday, December 06, 2017 11:38:44 Pacific Standard Time


Compound name: PFHxA
Correlation coefficient: $r = 0.999331$, $r^2 = 0.998662$
Calibration curve: $1.36832 * x + 0.146445$
Response type: Internal Std (Ref 16), Area * (IS Conc. / IS Area)
Curve type: Linear, Origin: Exclude, Weighting: 1/x, Axis trans: None



Dataset: U:\Q4.PRO\results\171205M2\171205M2-CRV.qld

Last Altered: Wednesday, December 06, 2017 11:25:05 Pacific Standard Time
Printed: Wednesday, December 06, 2017 11:38:44 Pacific Standard Time


Compound name: PFHpA
Correlation coefficient: $r = 0.999354$, $r^2 = 0.998708$
Calibration curve: $1.37769 \cdot x + 0.087769$
Response type: Internal Std (Ref 17), Area * (IS Conc. / IS Area)
Curve type: Linear, Origin: Exclude, Weighting: 1/x, Axis trans: None



Dataset: U:\Q4.PRO\results\171205M2\171205M2-CRV.qld

Last Altered: Wednesday, December 06, 2017 11:25:05 Pacific Standard Time
Printed: Wednesday, December 06, 2017 11:38:44 Pacific Standard Time

Compound name: L-PFHxS
Coefficient of Determination: $R^2 = 0.998445$
Calibration curve: $-0.00115428 * x^2 + 2.24489 * x + 0.0472142$
Response type: Internal Std (Ref 18), Area * (IS Conc. / IS Area)
Curve type: 2nd Order, Origin: Exclude, Weighting: 1/x, Axis trans: None



Dataset: U:\Q4.PRO\results\171205M2\171205M2-CRV.qld

Last Altered: Wednesday, December 06, 2017 11:25:05 Pacific Standard Time
Printed: Wednesday, December 06, 2017 11:38:44 Pacific Standard Time


Compound name: L-PFOA

Correlation coefficient: $r = 0.999492$, $r^2 = 0.998985$

Calibration curve: $0.99188 * x + 0.24692$

Response type: Internal Std (Ref 19), Area * (IS Conc. / IS Area)


Curve type: Linear, Origin: Exclude, Weighting: 1/x, Axis trans: None



Dataset: U:\Q4.PRO\results\171205M2\171205M2-CRV.qld

Last Altered: Wednesday, December 06, 2017 11:25:05 Pacific Standard Time
Printed: Wednesday, December 06, 2017 11:38:44 Pacific Standard Time

Compound name: PFNA
Coefficient of Determination: $R^2 = 0.997987$
Calibration curve: $-0.00103892 \cdot x^2 + 1.29916 \cdot x + 0.211557$
Response type: Internal Std (Ref 20), Area * (IS Conc. / IS Area)
Curve type: 2nd Order, Origin: Exclude, Weighting: 1/x, Axis trans: None



Dataset: U:\Q4.PRO\results\171205M2\171205M2-CRV.qld

Last Altered: Wednesday, December 06, 2017 11:25:05 Pacific Standard Time

Printed: Wednesday, December 06, 2017 11:38:44 Pacific Standard Time


Compound name: L-PFOS

Correlation coefficient: $r = 0.997295$, $r^2 = 0.994597$

Calibration curve: $1.08677 * x + -0.0858262$

Response type: Internal Std (Ref 21), Area * (IS Conc. / IS Area)

Curve type: Linear, Origin: Include, Weighting: 1/x, Axis trans: None



Dataset: U:\Q4.PRO\results\171205M2\171205M2-CRV.qld

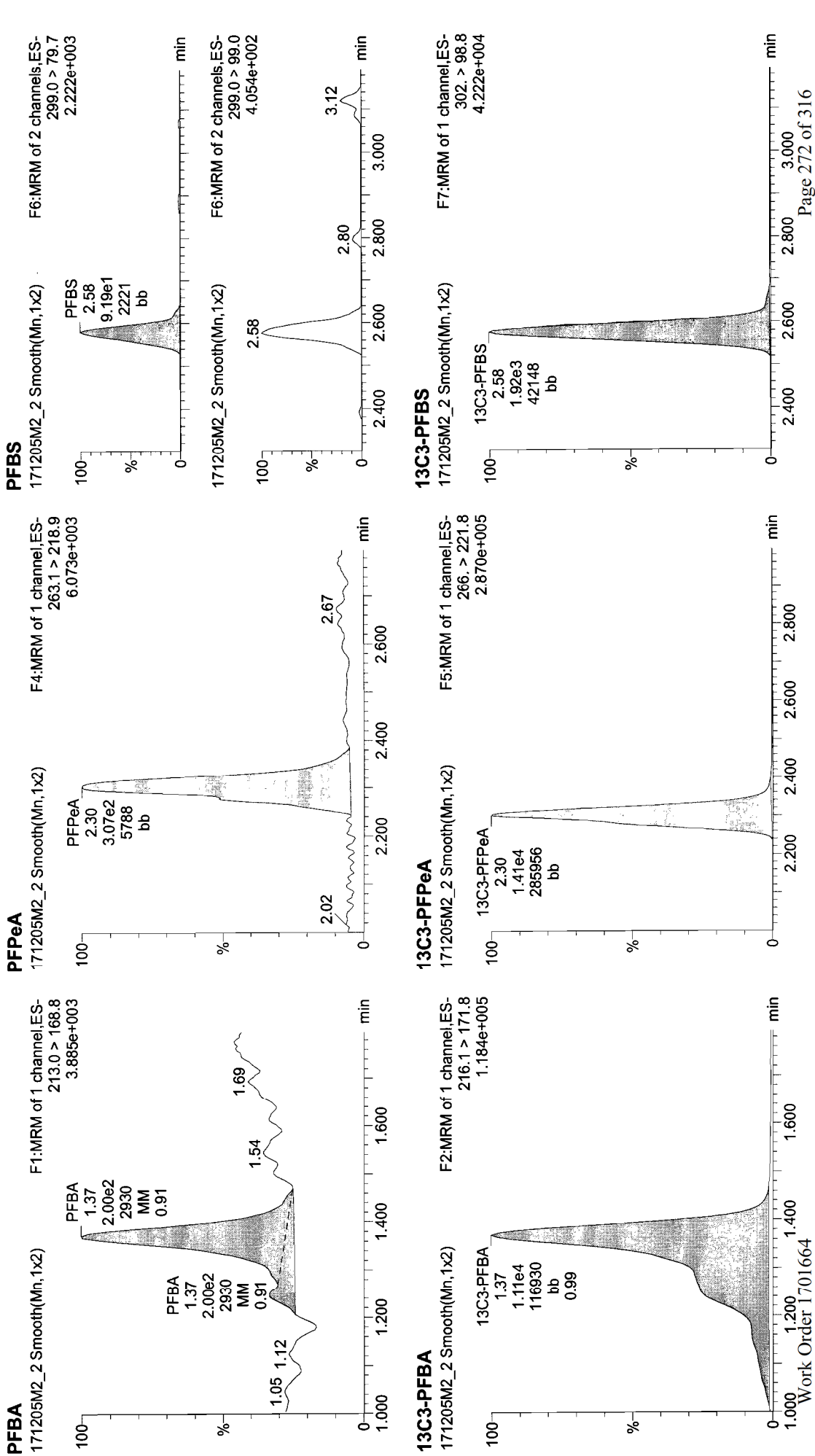
Last Altered: Wednesday, December 06, 2017 11:25:05 Pacific Standard Time

Printed: Wednesday, December 06, 2017 11:27:24 Pacific Standard Time

Method: U:\Q4.PRO\MethDB\PFAS_FULL_80C_120517_L9.mdb 06 Dec 2017 11:16:32

Calibration: U:\Q4.PRO\CurveDB\C18_VAL-PFAS_Q4_12-5-17_L9.cdb 06 Dec 2017 11:25:05

Name: 171205M2_2, Date: 06-Dec-2017, Time: 05:43:23, ID: ST171205M2-1 PFC CS-2 17L0504, Description: PFC CS-2 17L0504

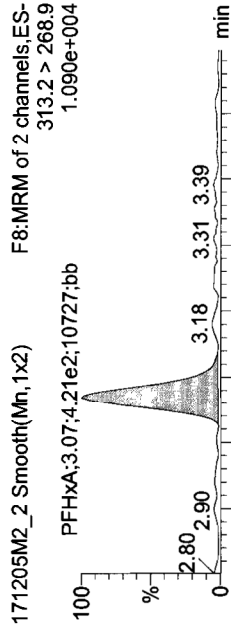


Dataset: U:\Q4.PRO\results\171205M2\171205M2-CRV.qld

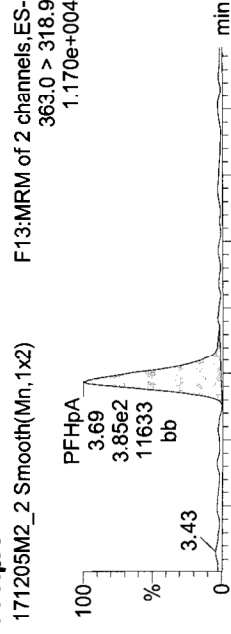
Last Altered: Wednesday, December 06, 2017 11:25:05 Pacific Standard Time
Printed: Wednesday, December 06, 2017 11:27:24 Pacific Standard Time

Name: 171205M2_2, Date: 06-Dec-2017, Time: 05:43:23, ID: ST171205M2-1 PFC CS-2 17L0504, Description: PFC CS-2 17L0504


PFHxA



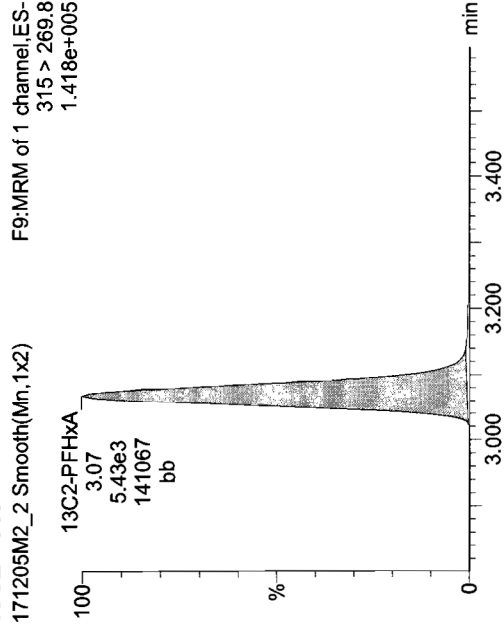
PFHpA



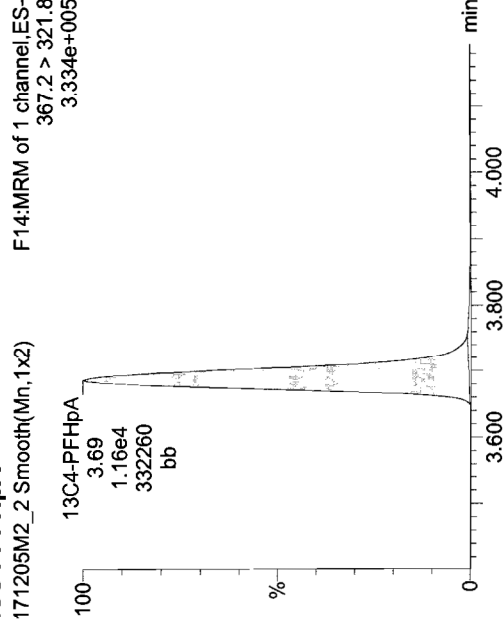
Total PFHxS



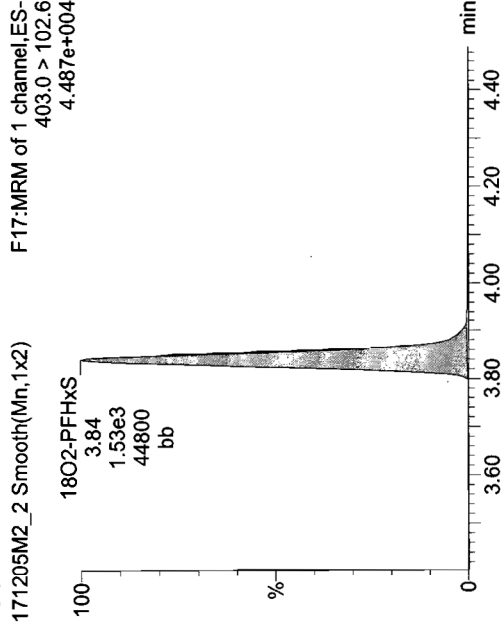
13C2-PFHxA



13C4-PFHpA



18O2-PFHxS

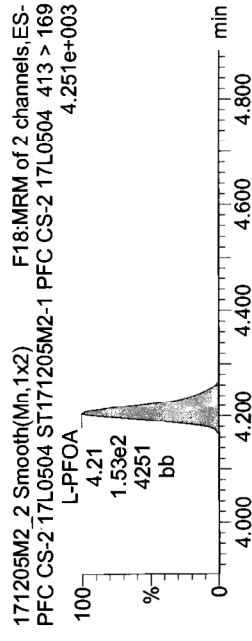
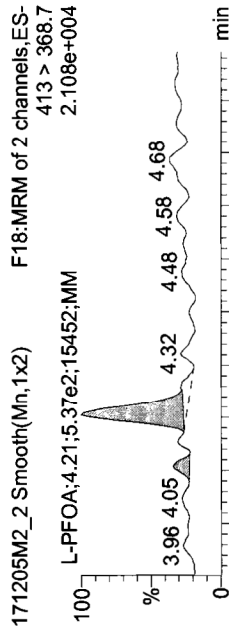


Dataset: U:\Q4.PRO\results\171205M2\171205M2-CRV.qld

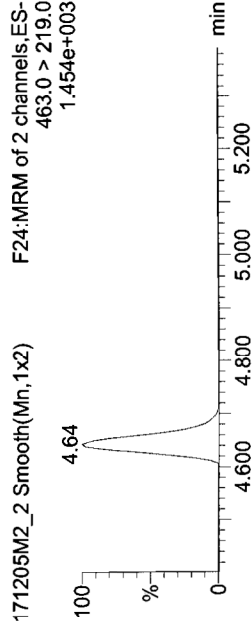
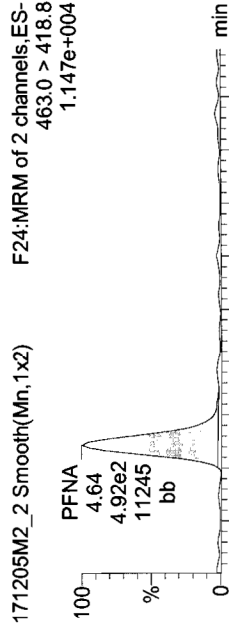
Last Altered: Wednesday, December 06, 2017 11:25:05 Pacific Standard Time
Printed: Wednesday, December 06, 2017 11:27:24 Pacific Standard Time

Name: 171205M2_2, Date: 06-Dec-2017, Time: 05:43:23, ID: ST171205M2-1 PFC CS-2 17L0504, Description: PFC CS-2 17L0504

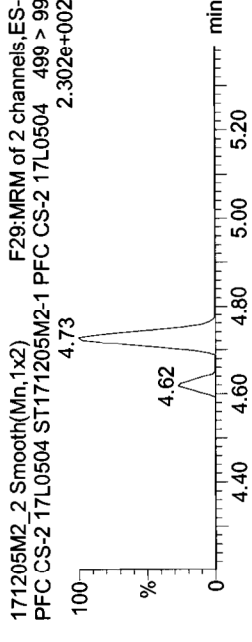
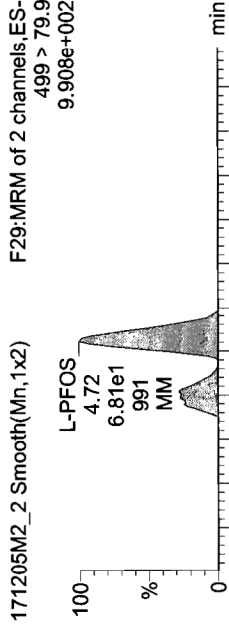
Total PFOA



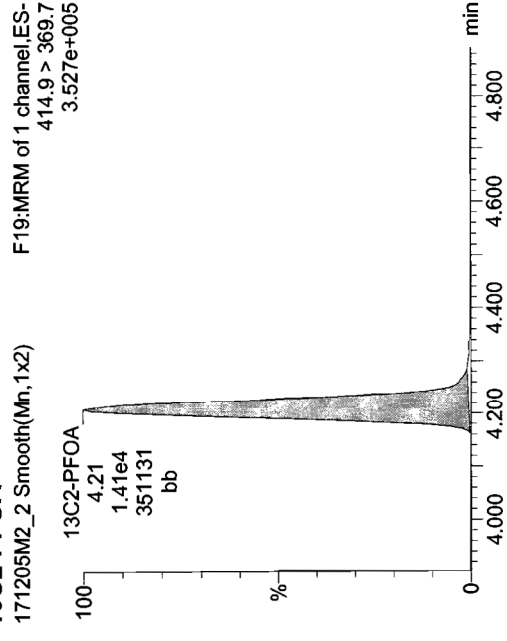
PFNA



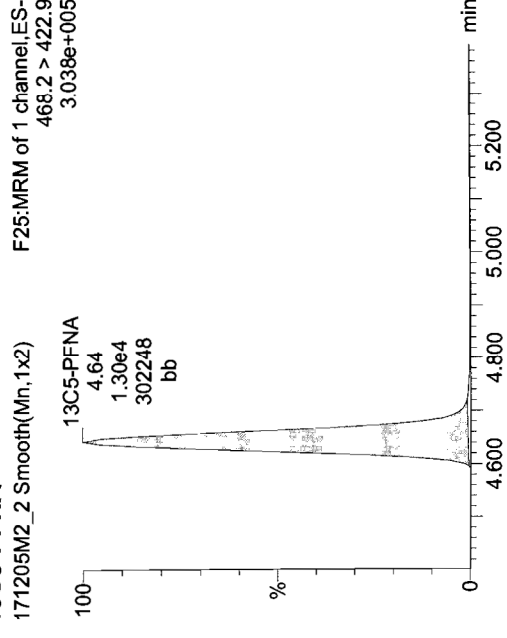
Total PFOS



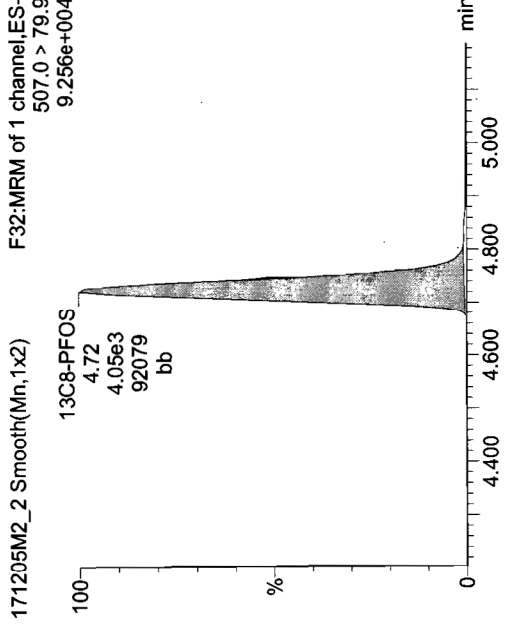
13C2-PFOA



13C5-PFNA



13C8-PFOS



Dataset: U:\Q4.PRO\results\171205M2\171205M2-CRV.qld

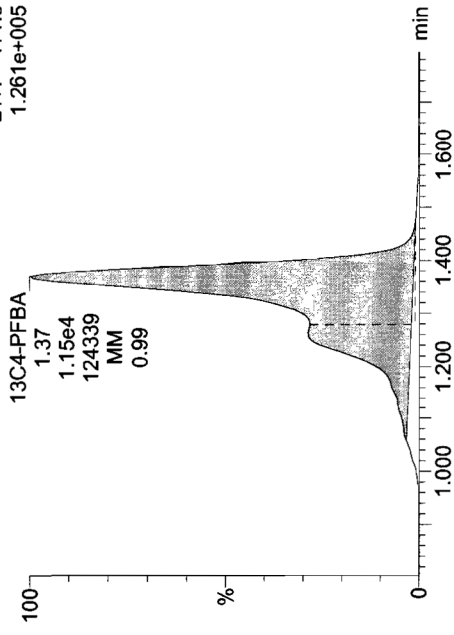
Last Altered: Wednesday, December 06, 2017 11:25:05 Pacific Standard Time
Printed: Wednesday, December 06, 2017 11:27:24 Pacific Standard Time

Name: 171205M2_2, Date: 06-Dec-2017, Time: 05:43:23, ID: ST171205M2-1 PFC CS-2 17L0504, Description: PFC CS-2 17L0504

13C4-PFBA

171205M2_2 Smooth(Mn,1x2)

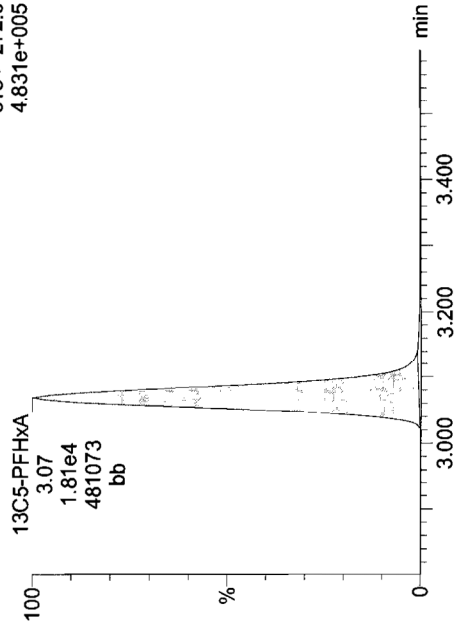
F3:MRM of 1 channel,ES-
217. > 171.8
1.261e+005



13C5-PFHxA

171205M2_2 Smooth(Mn,1x2)

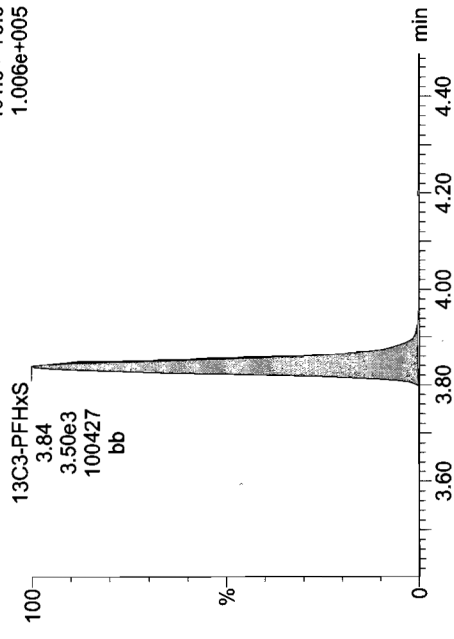
F10:MRM of 1 channel,ES-
318 > 272.9
4.831e+005



13C3-PFHxS

171205M2_2 Smooth(Mn,1x2)

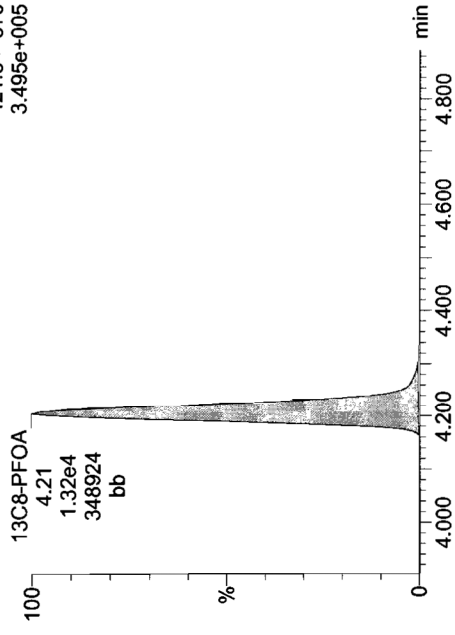
F16:MRM of 1 channel,ES-
401.9 > 79.9
1.006e+005



13C8-PFOA

171205M2_2 Smooth(Mn,1x2)

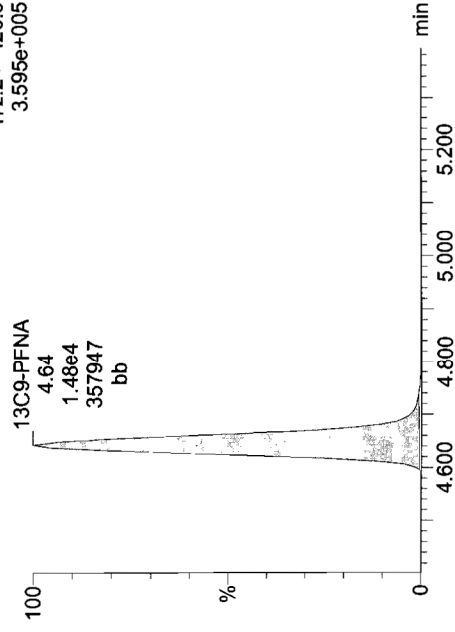
F20:MRM of 1 channel,ES-
421.3 > 376
3.495e+005



13C9-PFNA

171205M2_2 Smooth(Mn,1x2)

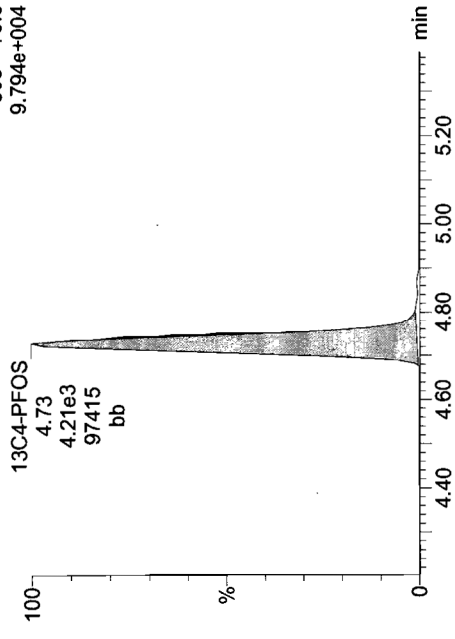
F26:MRM of 1 channel,ES-
472.2 > 426.9
3.595e+005



13C4-PFOS

171205M2_2 Smooth(Mn,1x2)

F30:MRM of 1 channel,ES-
503 > 79.9
9.794e+004

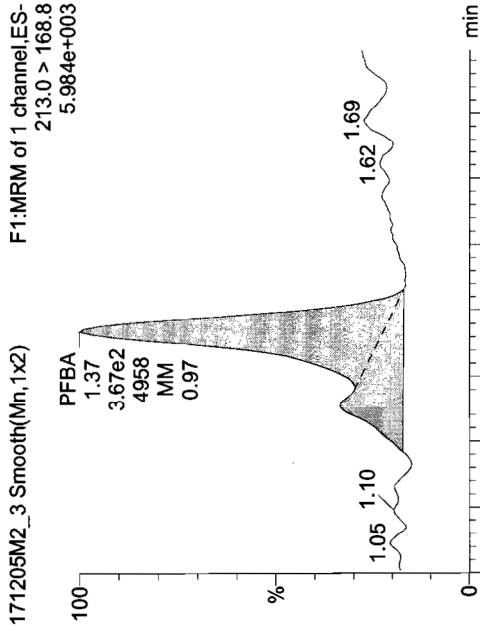


Dataset: U:\Q4.PRO\results\171205M2\171205M2-CRV.qld

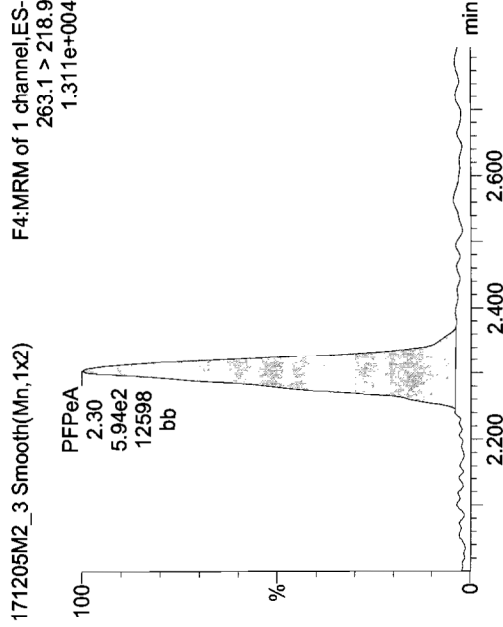
Last Altered: Wednesday, December 06, 2017 11:25:05 Pacific Standard Time
Printed: Wednesday, December 06, 2017 11:27:24 Pacific Standard Time

Name: 171205M2_3, Date: 06-Dec-2017, Time: 05:54:34, ID: ST171205M2-2 PFC CS-1 17L0505, Description: PFC CS-1 17L0505

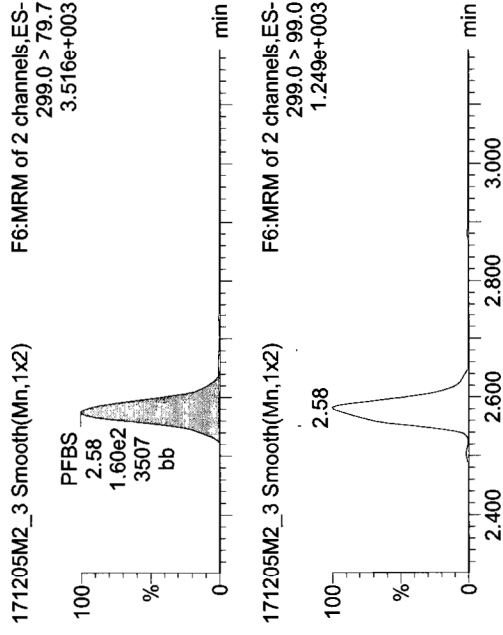
PFBA



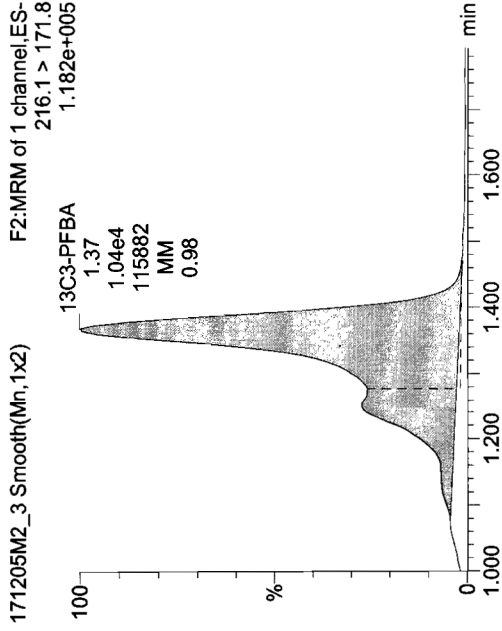
PFPeA



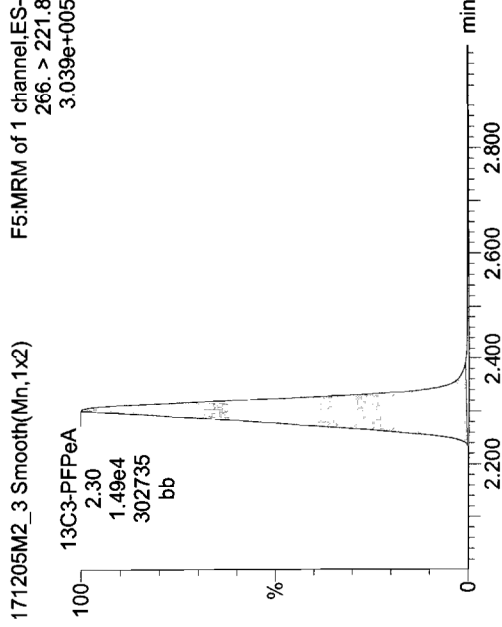
PFBS



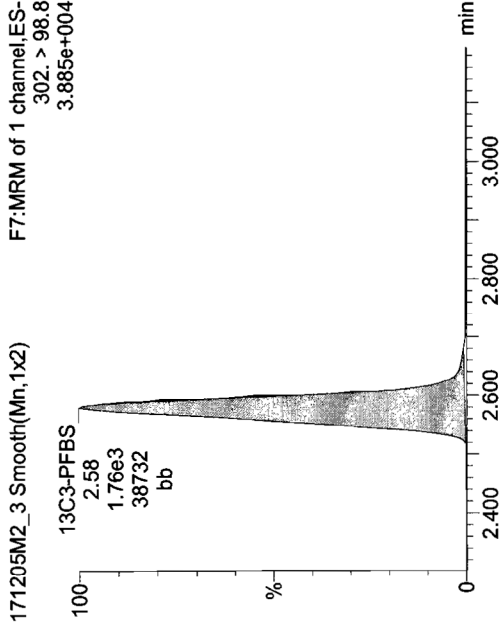
13C3-PFBA



13C3-PFPeA



13C3-PFBS

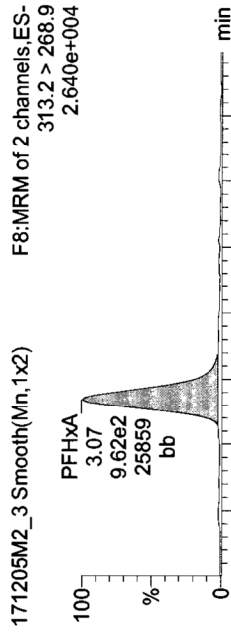


Dataset: U:\Q4.PRO\results\171205M2\171205M2-CRV.qld

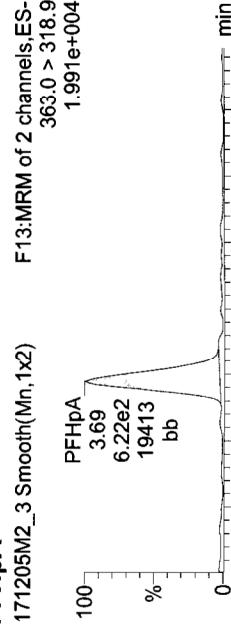
Last Altered: Wednesday, December 06, 2017 11:25:05 Pacific Standard Time
Printed: Wednesday, December 06, 2017 11:27:24 Pacific Standard Time

Name: 171205M2_3, Date: 06-Dec-2017, Time: 05:54:34, ID: ST171205M2-2 PFC CS-1 17L0505, Description: PFC CS-1 17L0505

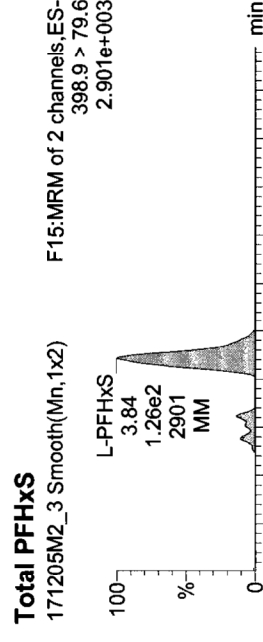
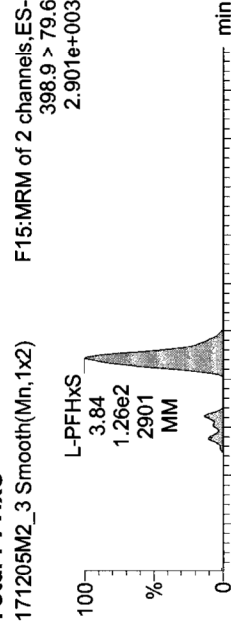
PFHxA



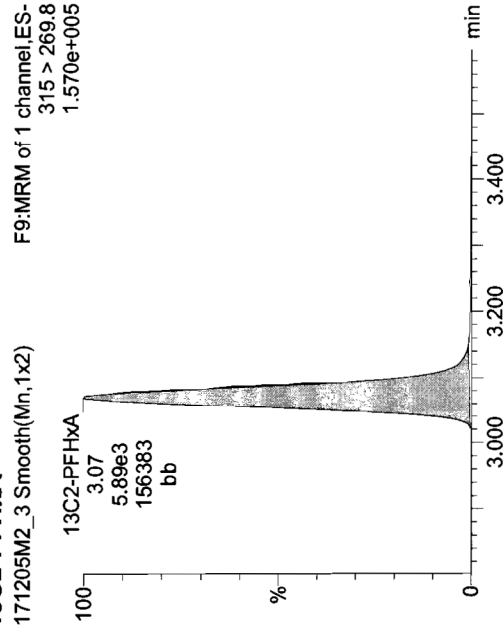
PFHpA



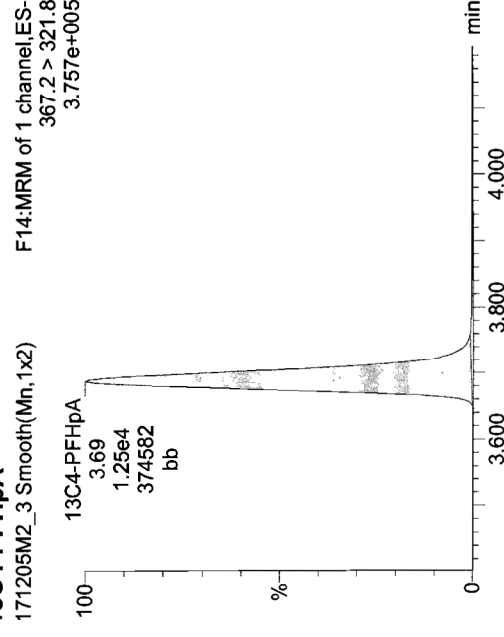
Total PFHxS



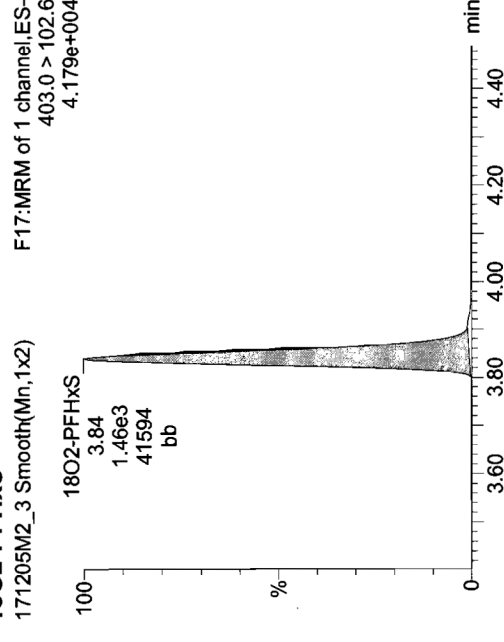
13C2-PFHxA



13C4-PFHpA



18O2-PFHxS


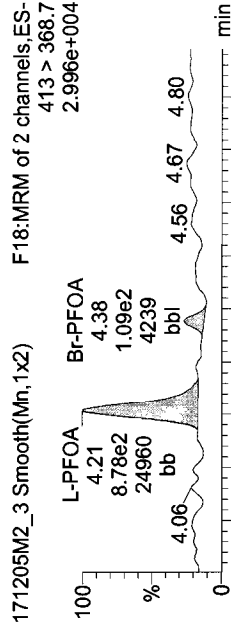


Dataset: U:\Q4.PRO\results\171205M2\171205M2-CRV.qld

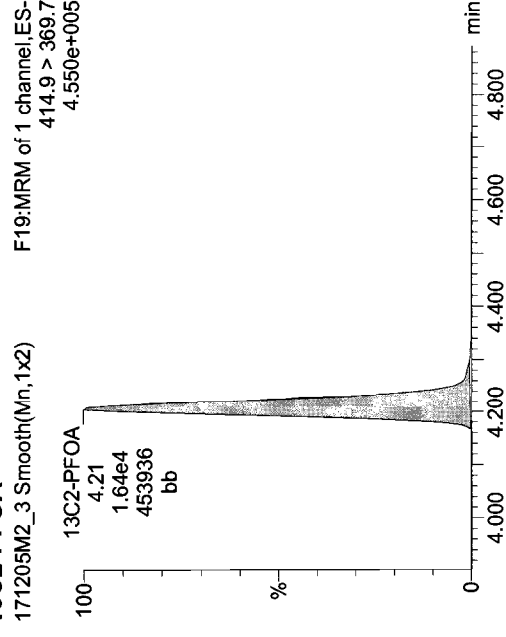
Last Altered: Wednesday, December 06, 2017 11:25:05 Pacific Standard Time
Printed: Wednesday, December 06, 2017 11:27:24 Pacific Standard Time

Name: 171205M2_3, Date: 06-Dec-2017, Time: 05:54:34, ID: ST171205M2-2 PFC CS-1 17L0505, Description: PFC CS-1 17L0505

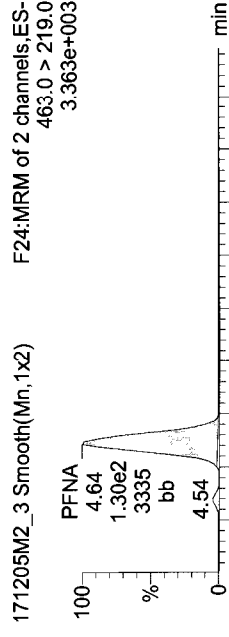
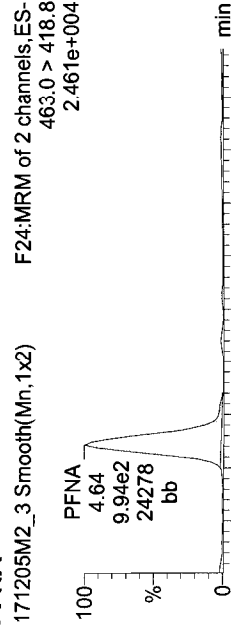
Total PFOA



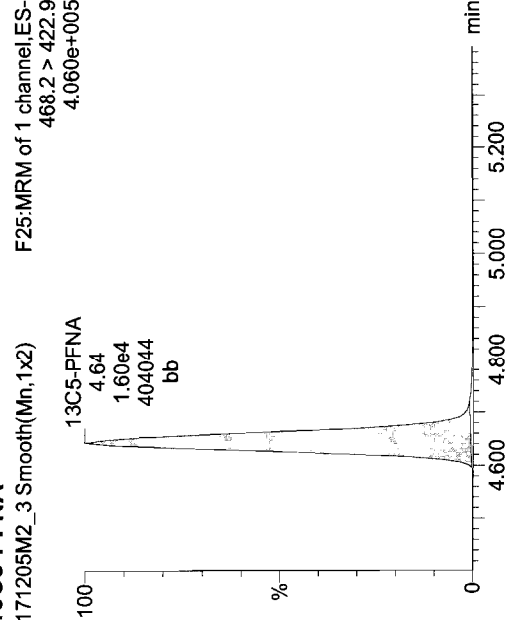
13C2-PFOA




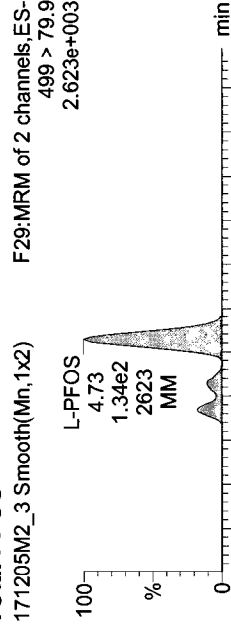
PFNA



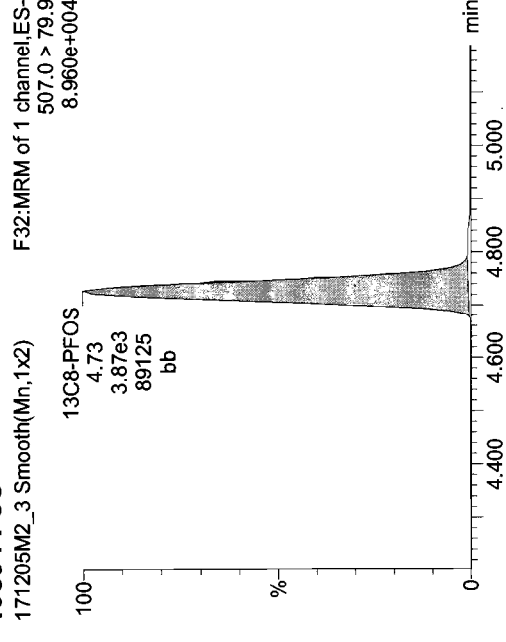
13C5-PFNA



Total PFOS



13C8-PFOS



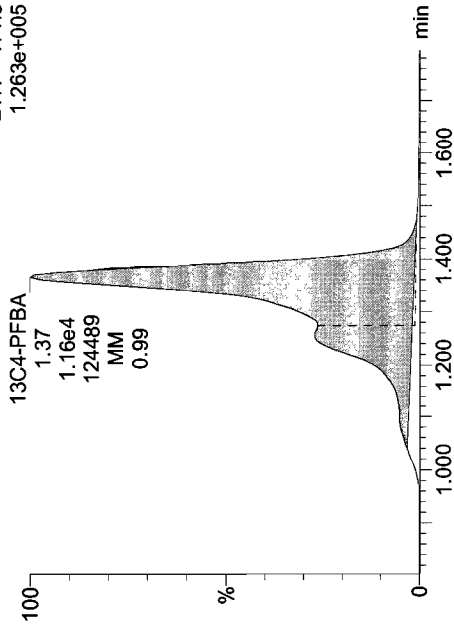
Dataset: U:\Q4.PRO\results\171205M2\171205M2-CRV.qld

Last Altered: Wednesday, December 06, 2017 11:25:05 Pacific Standard Time
Printed: Wednesday, December 06, 2017 11:27:24 Pacific Standard Time

Name: 171205M2_3, Date: 06-Dec-2017, Time: 05:54:34, ID: ST171205M2-2 PFC CS-1 17L0505, Description: PFC CS-1 17L0505

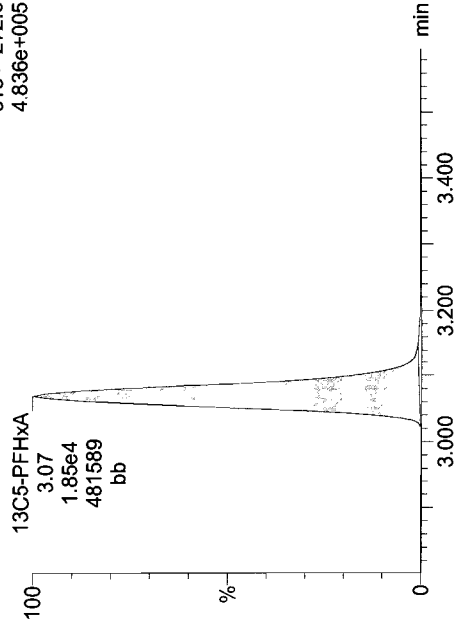
13C4-PFBA

171205M2_3 Smooth(Mn,1x2)
F3:MRM of 1 channel,ES-
217. > 171.8
1.263e+005



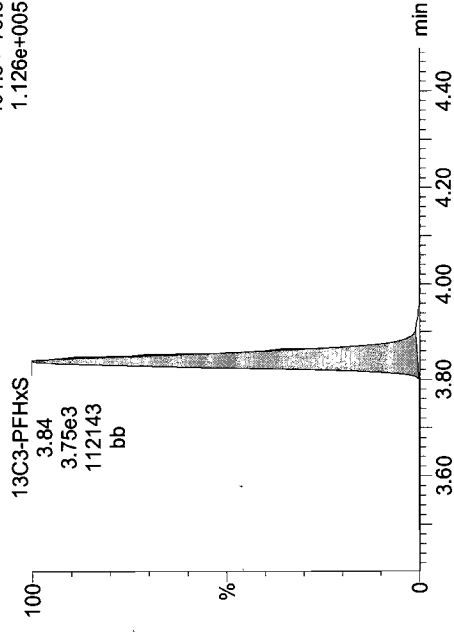
13C5-PFHxA

171205M2_3 Smooth(Mn,1x2)
F10:MRM of 1 channel,ES-
318 > 272.9
4.836e+005



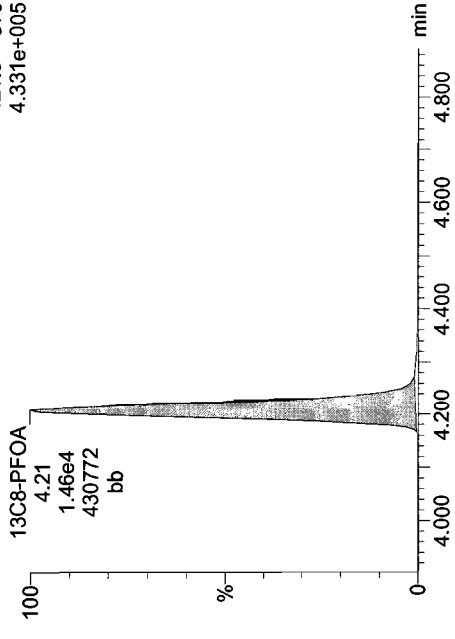
13C3-PFHxS

171205M2_3 Smooth(Mn,1x2)
F16:MRM of 1 channel,ES-
401.9 > 79.9
1.126e+005



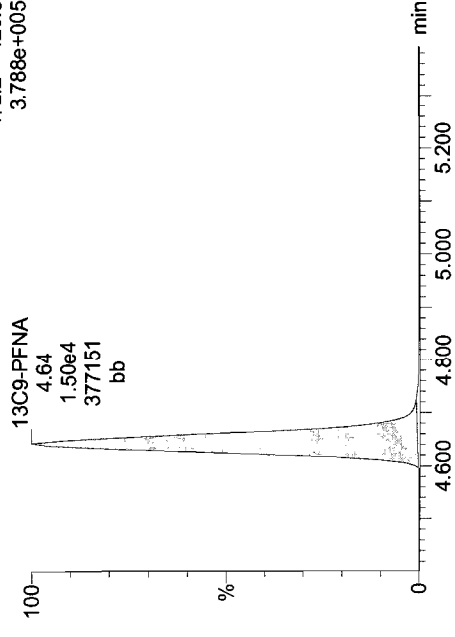
13C8-PFOA

171205M2_3 Smooth(Mn,1x2)
F20:MRM of 1 channel,ES-
421.3 > 376
4.331e+005



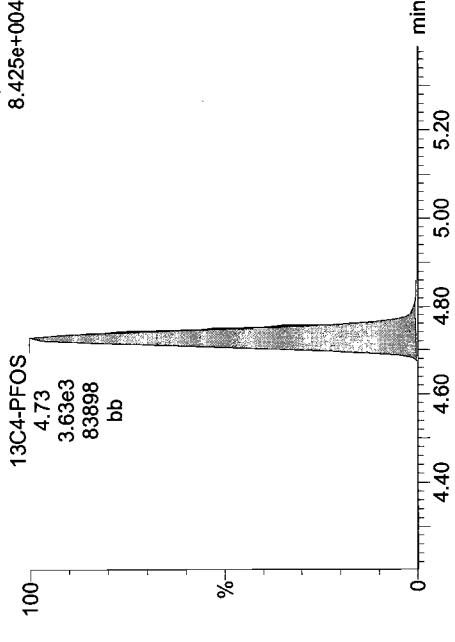
13C9-PFNA

171205M2_3 Smooth(Mn,1x2)
F26:MRM of 1 channel,ES-
472.2 > 426.9
3.788e+005



13C4-PFOS

171205M2_3 Smooth(Mn,1x2)
F30:MRM of 1 channel,ES-
503 > 79.9
8.425e+004



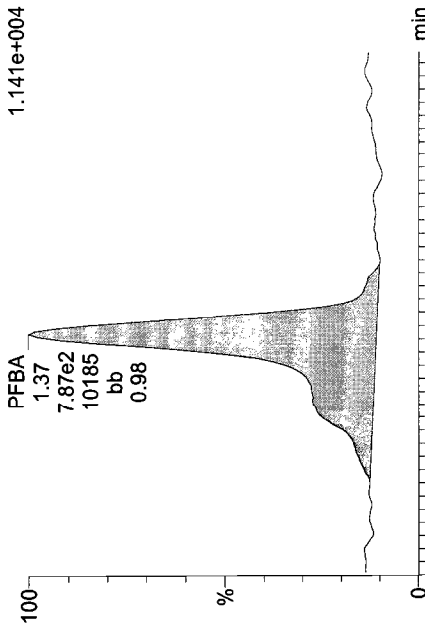
Dataset: U:\Q4.PRO\results\171205M2\171205M2-CRV.qld

Last Altered: Wednesday, December 06, 2017 11:25:05 Pacific Standard Time
Printed: Wednesday, December 06, 2017 11:27:24 Pacific Standard Time

Name: 171205M2_4, Date: 06-Dec-2017, Time: 06:05:44, ID: ST171205M2-3 PFC CS0 17L0506, Description: PFC CS0 17L0506

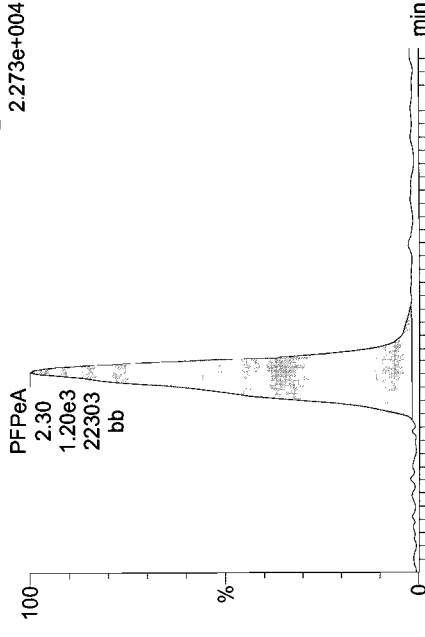
PFBA

171205M2_4 Smooth(Mn,1x2)
F1:MRM of 1 channel,ES-
213.0 > 168.8
1.141e+004



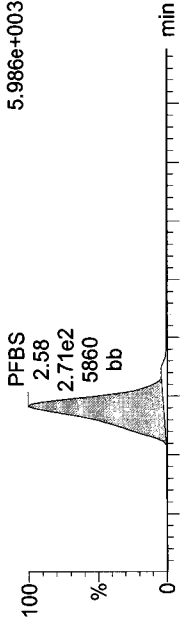
PFPeA

171205M2_4 Smooth(Mn,1x2)
F4:MRM of 1 channel,ES-
263.1 > 218.9
2.273e+004

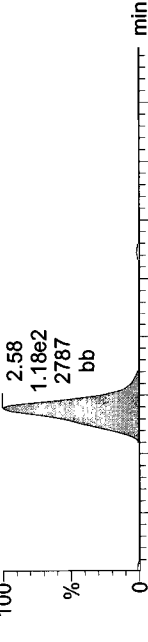


PFBS

171205M2_4 Smooth(Mn,1x2)
F6:MRM of 2 channels,ES-
299.0 > 79.7
5.986e+003

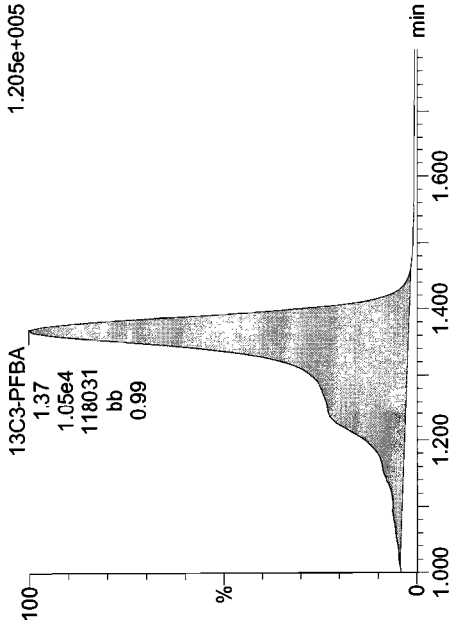


171205M2_4 Smooth(Mn,1x2)
F6:MRM of 2 channels,ES-
299.0 > 99.0
2.793e+003



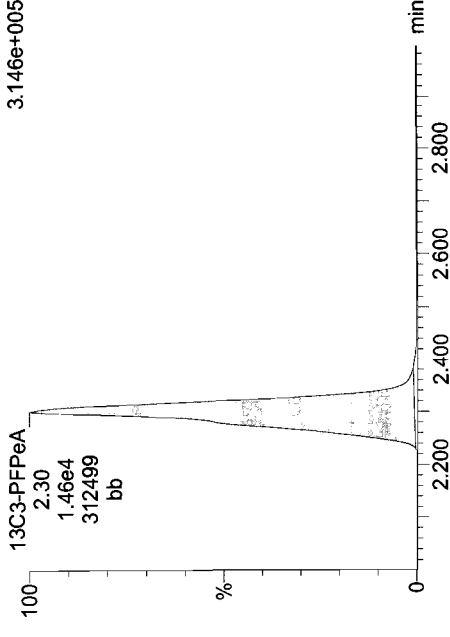
13C3-PFBA

171205M2_4 Smooth(Mn,1x2)
F2:MRM of 1 channel,ES-
216.1 > 171.8
1.205e+005



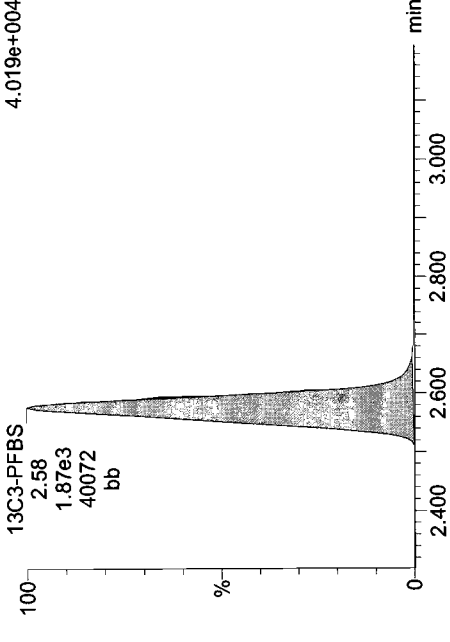
13C3-PFPeA

171205M2_4 Smooth(Mn,1x2)
F5:MRM of 1 channel,ES-
266. > 221.8
3.146e+005



13C3-PFBS

171205M2_4 Smooth(Mn,1x2)
F7:MRM of 1 channel,ES-
PFC CS0 17L0506 ST171205M2-3 PFC CS0 17L0506 302. > 98.8
4.019e+004

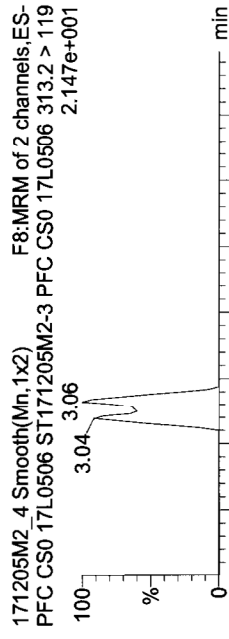
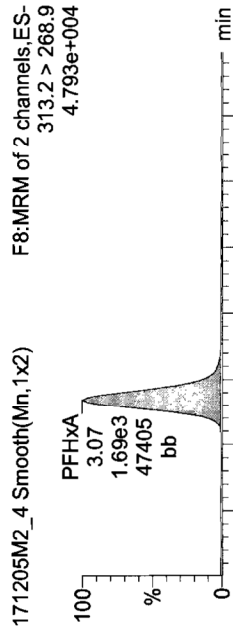


Dataset: U:\Q4.PRO\results\171205M2\171205M2-CRV.qld


Last Altered: Wednesday, December 06, 2017 11:25:05 Pacific Standard Time
Printed: Wednesday, December 06, 2017 11:27:24 Pacific Standard Time

Name: 171205M2_4, Date: 06-Dec-2017, Time: 06:05:44, ID: ST171205M2-3 PFC CS0 17L0506, Description: PFC CS0 17L0506

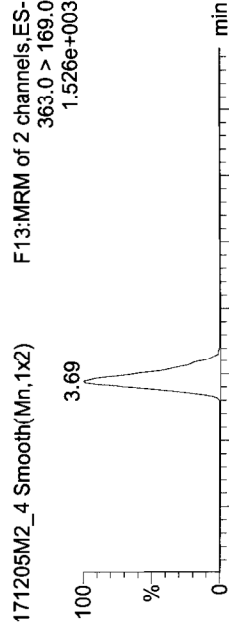
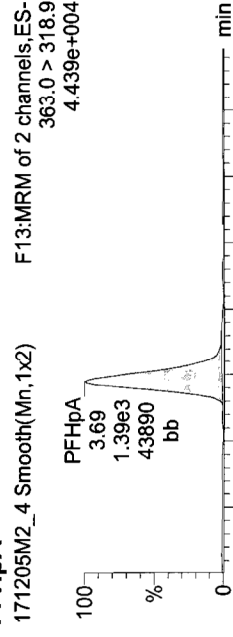
PFHxA



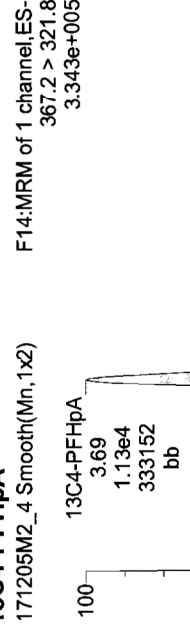
13C2-PFHxA



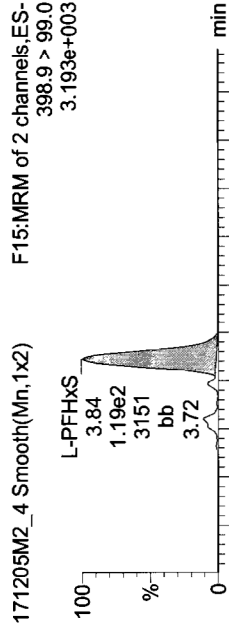
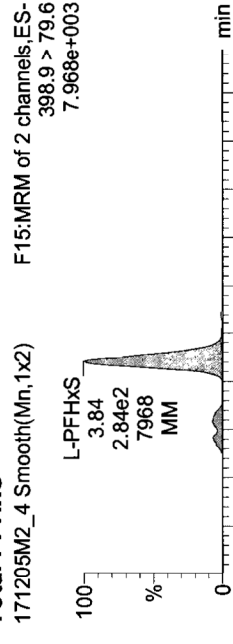
PFHpA



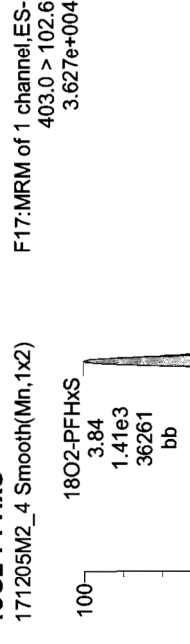
13C4-PFHpA



Total PFHxS



18O2-PFHxS

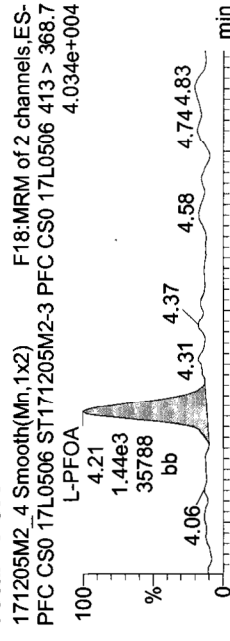


Dataset: U:\Q4.PRO\results\171205M2\171205M2-CRV.qld

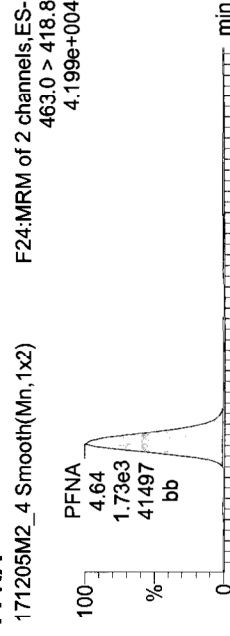
Last Altered: Wednesday, December 06, 2017 11:25:05 Pacific Standard Time
Printed: Wednesday, December 06, 2017 11:27:24 Pacific Standard Time

Name: 171205M2_4, Date: 06-Dec-2017, Time: 06:05:44, ID: ST171205M2-3 PFC CS0 17L0506, Description: PFC CS0 17L0506

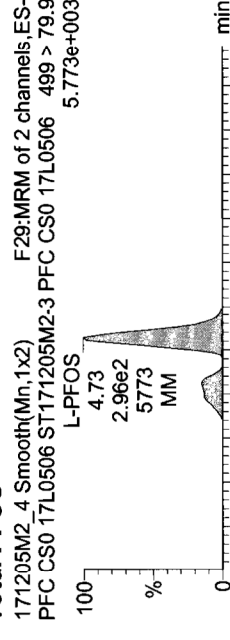
Total PFOA



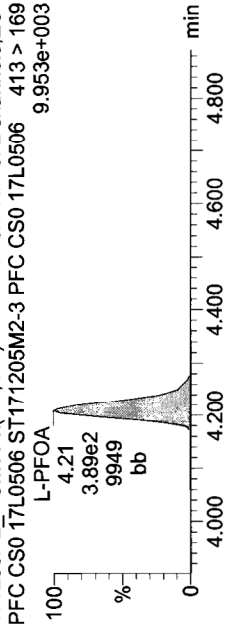
PFNA



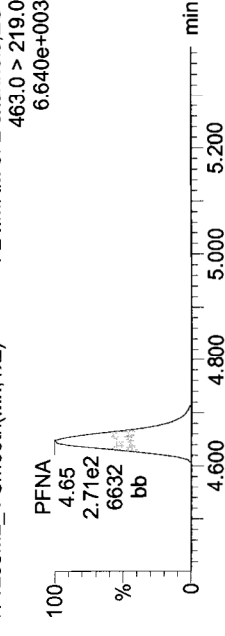
Total PFOS



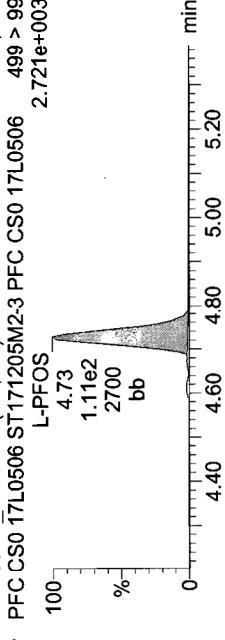
13C2-PFOA



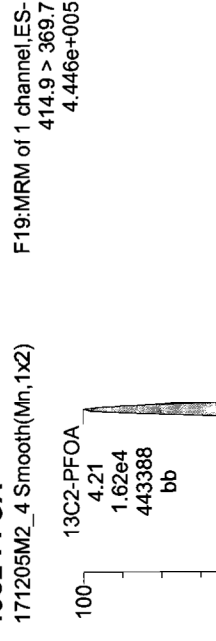
13C5-PFNA



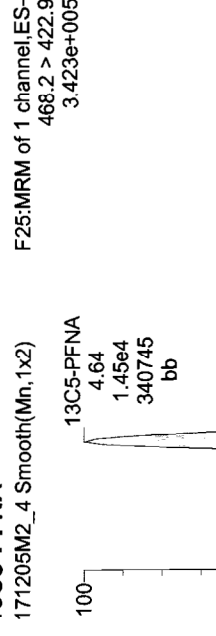
13C8-PFOS



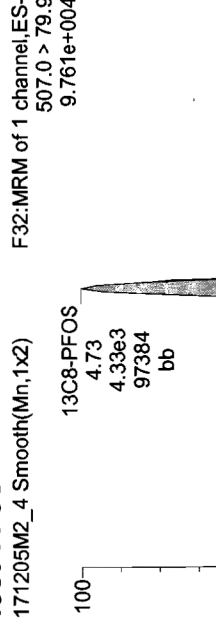
13C2-PFOA



13C5-PFNA



13C8-PFOS

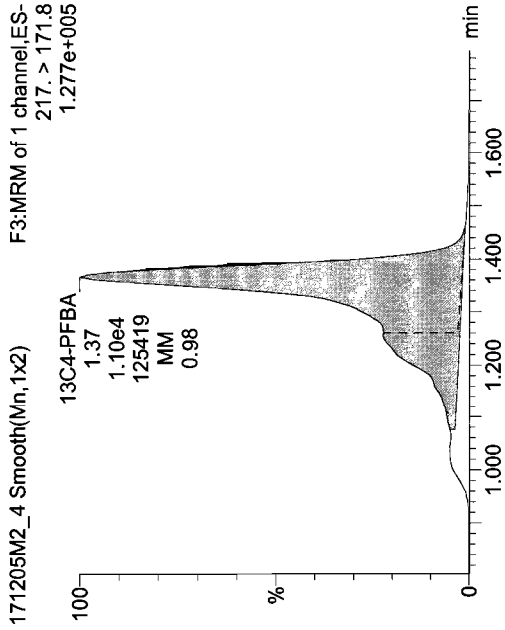


Dataset: U:\Q4.PRO\results\171205M2\171205M2-CRV.qld

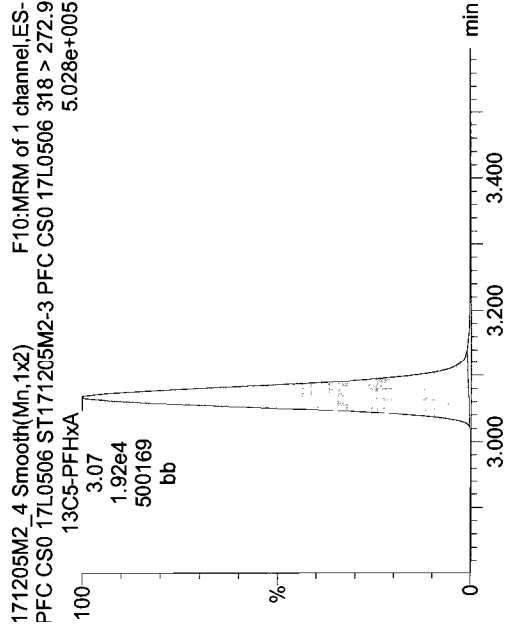
Last Altered: Wednesday, December 06, 2017 11:25:05 Pacific Standard Time
Printed: Wednesday, December 06, 2017 11:27:24 Pacific Standard Time

Name: 171205M2_4, Date: 06-Dec-2017, Time: 06:05:44, ID: ST171205M2-3 PFC CS0 17L0506, Description: PFC CS0 17L0506

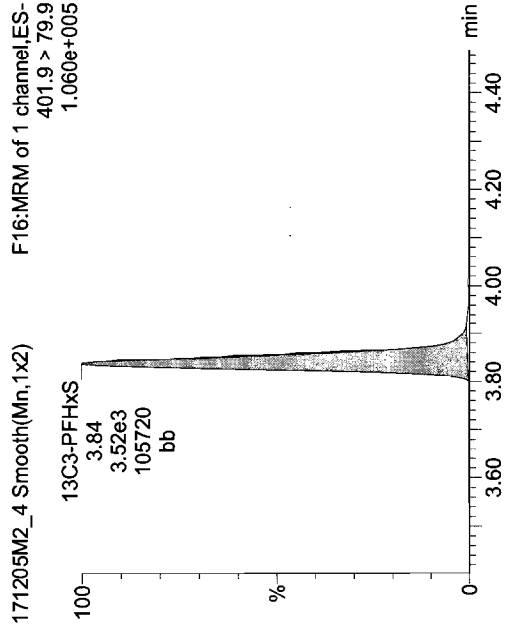
13C4-PFBA



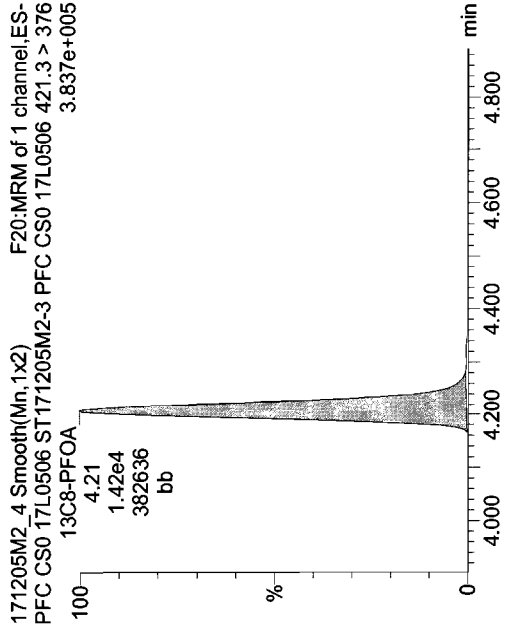
13C5-PFHxA



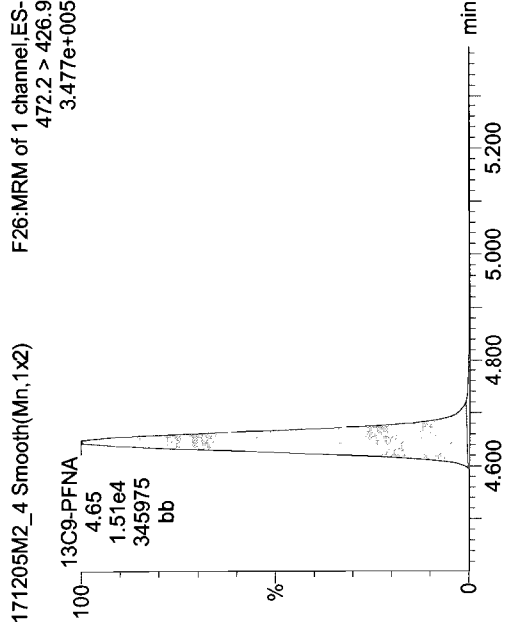
13C3-PFHxS



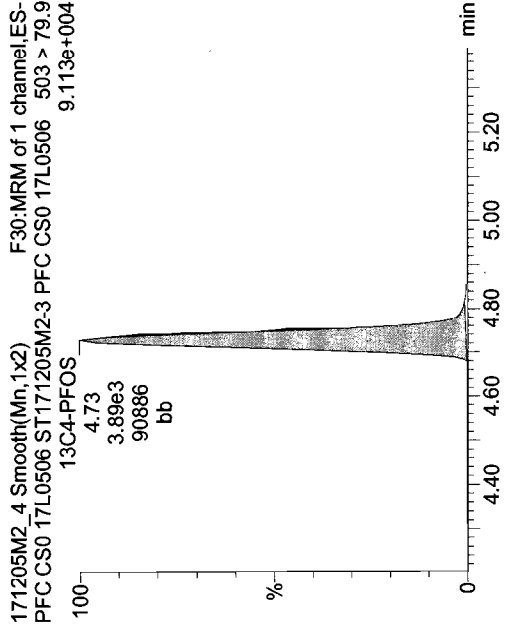
13C8-PFOA



13C9-PFNA



13C4-PFOS



Dataset: U:\Q4.PRO\results\171205M2\171205M2-CRV.qld

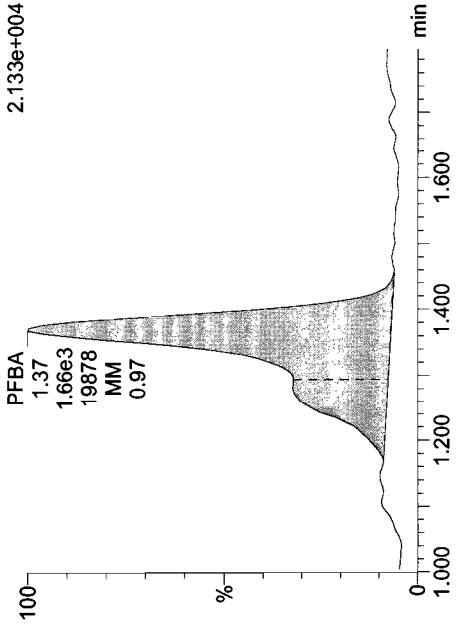
Last Altered: Wednesday, December 06, 2017 11:25:05 Pacific Standard Time

Printed: Wednesday, December 06, 2017 11:27:24 Pacific Standard Time

Name: 171205M2_5, Date: 06-Dec-2017, Time: 06:16:55, ID: ST171205M2-4 PFC CS1 17L0507, Description: PFC CS1 17L0507

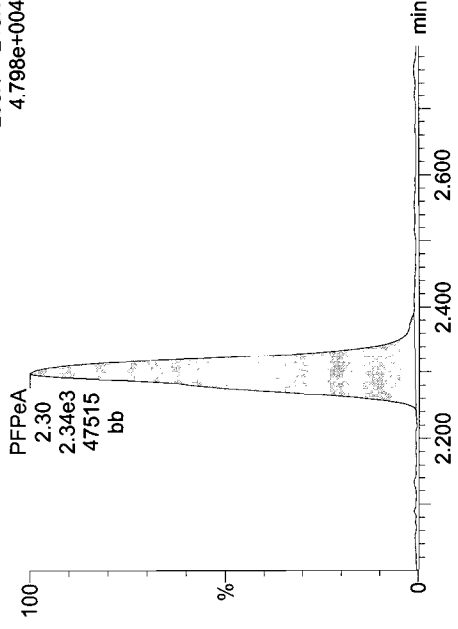
PFBA

171205M2_5 Smooth(Mn,1x2) F1:MRM of 1 channel,ES-
213.0 > 168.8
2.133e+004




PFPeA

171205M2_5 Smooth(Mn,1x2) PFPeA
2.30
2.34e3
47515
bb



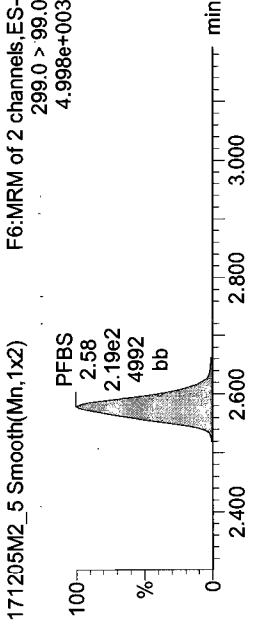
PFBS

171205M2_5 Smooth(Mn,1x2) PFBS
2.58
6.40e2
15262
bb



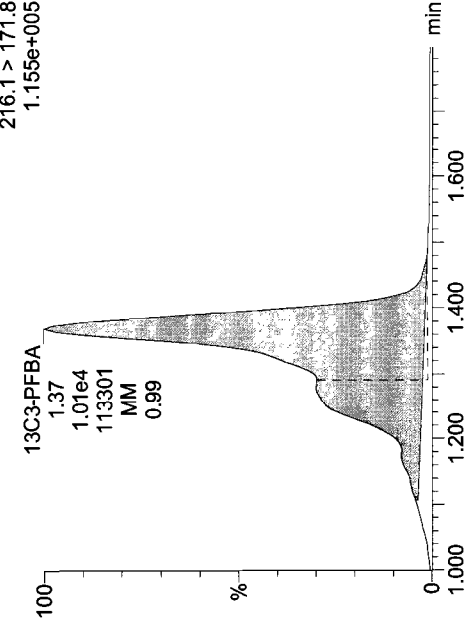
F6:MRM of 2 channels,ES-
299.0 > 79.7
1.528e+004

F6:MRM of 2 channels,ES-
299.0 > 99.0
4.998e+003



13C3-PFBA

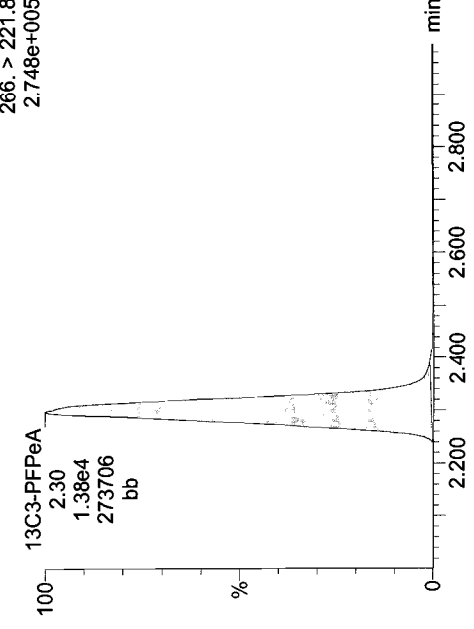
171205M2_5 Smooth(Mn,1x2) 13C3-PFBA
1.37
1.01e4
113301
MM
0.99



F2:MRM of 1 channel,ES-
216.1 > 171.8
1.155e+005

13C3-PFPeA

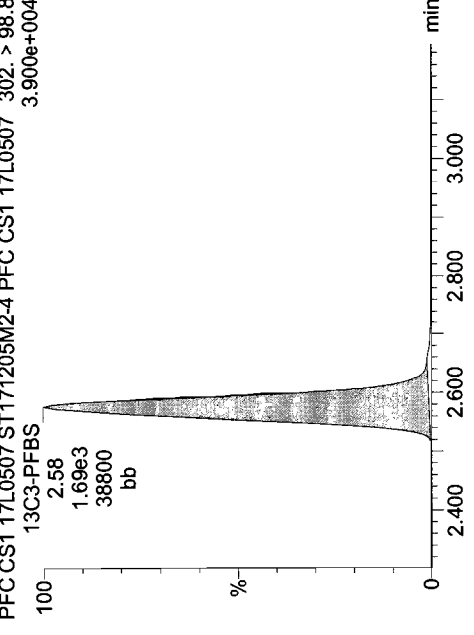
171205M2_5 Smooth(Mn,1x2) 13C3-PFPeA
2.30
1.38e4
273706
bb



F5:MRM of 1 channel,ES-
266. > 221.8
2.748e+005

13C3-PFBS

171205M2_5 Smooth(Mn,1x2) 13C3-PFBS
2.58
1.69e3
38800
bb



F7:MRM of 1 channel,ES-
302. > 98.8
3.900e+004

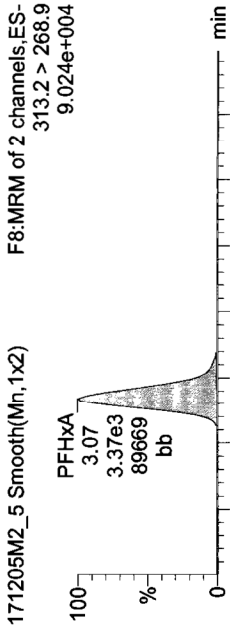
Dataset: U:\Q4.PRO\results\171205M2\171205M2-CRV.qld

Last Altered: Wednesday, December 06, 2017 11:25:05 Pacific Standard Time

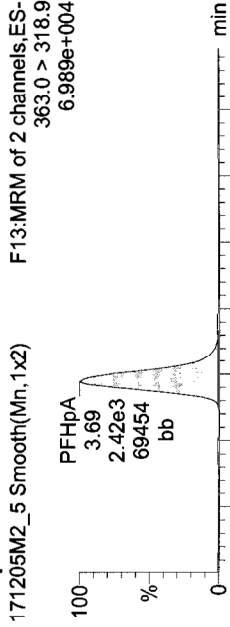
Printed: Wednesday, December 06, 2017 11:27:24 Pacific Standard Time

Name: 171205M2_5, Date: 06-Dec-2017, Time: 06:16:55, ID: ST171205M2-4 PFC CS1 17L0507, Description: PFC CS1 17L0507


PFHxA



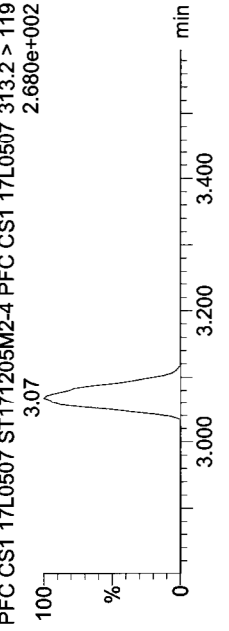
PFHpA



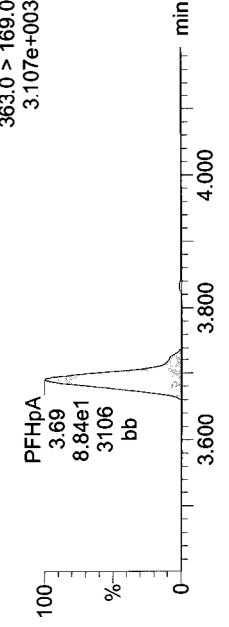
Total PFHxS



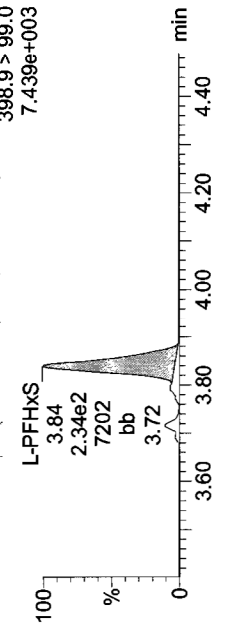
PFHxA




PFHpA



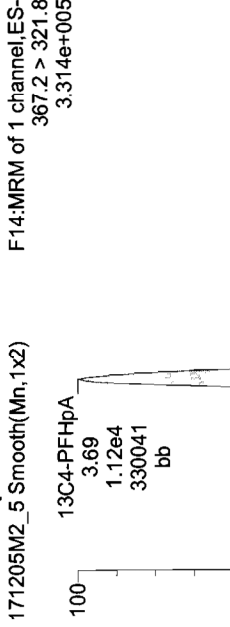
Total PFHxS



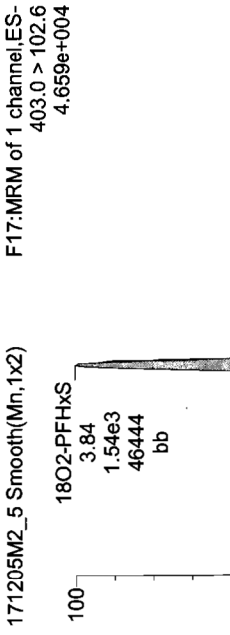
13C2-PFHxA



13C4-PFHpA



18O2-PFHxS





Dataset: U:\Q4.PRO\results\171205M2\171205M2-CRV.qld

Last Altered: Wednesday, December 06, 2017 11:25:05 Pacific Standard Time

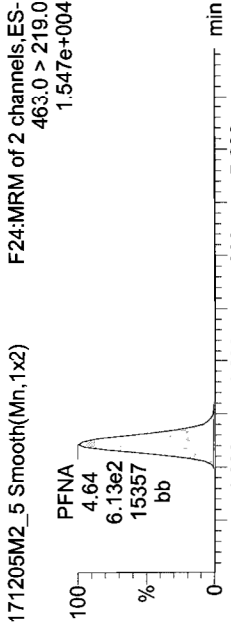
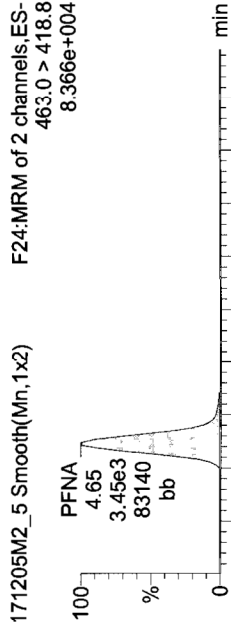
Printed: Wednesday, December 06, 2017 11:27:24 Pacific Standard Time

Name: 171205M2_5, Date: 06-Dec-2017, Time: 06:16:55, ID: ST171205M2-4 PFC CS1 17L0507, Description: PFC CS1 17L0507

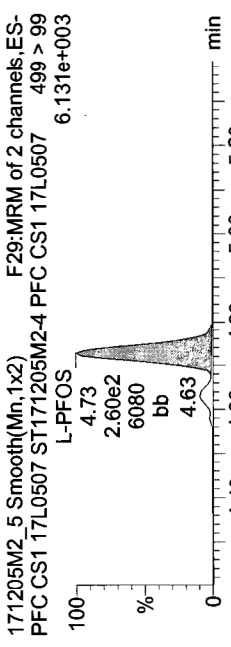
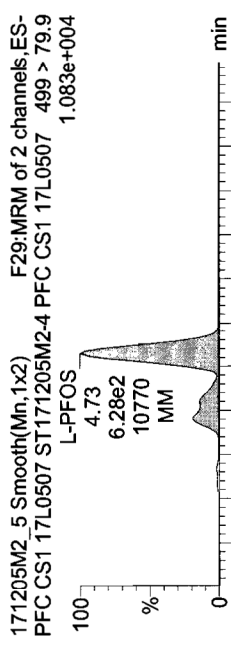
Total PFOA



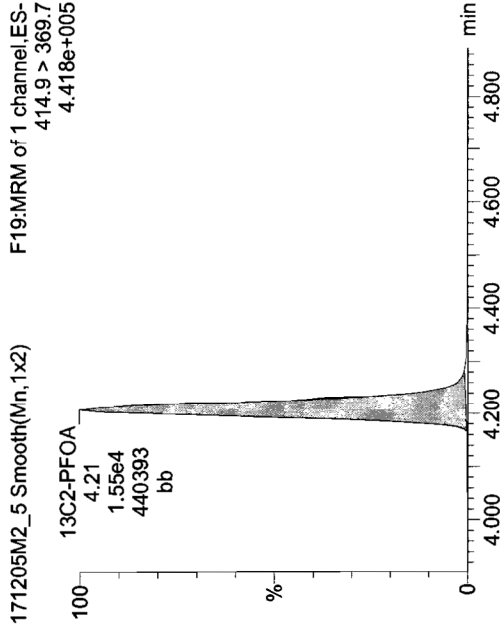
PFNA



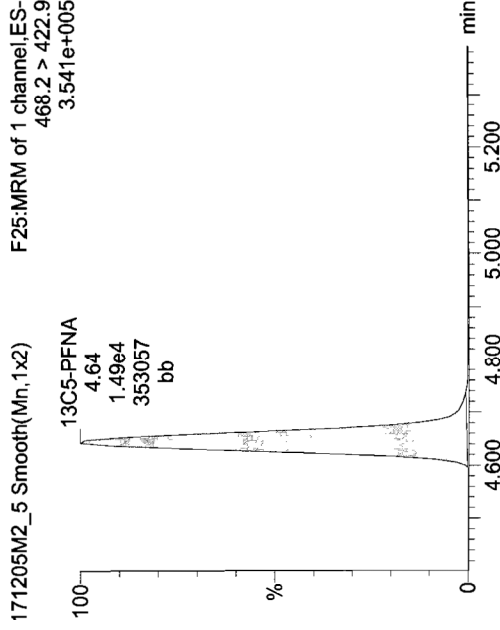
Total PFOS



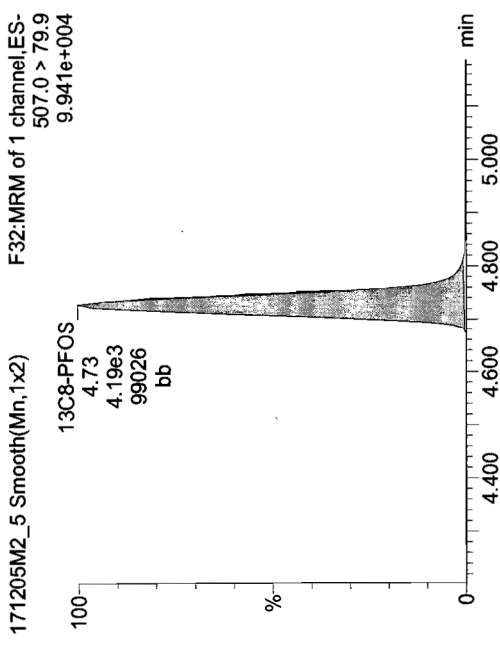
13C2-PFOA



13C5-PFNA



13C8-PFOS



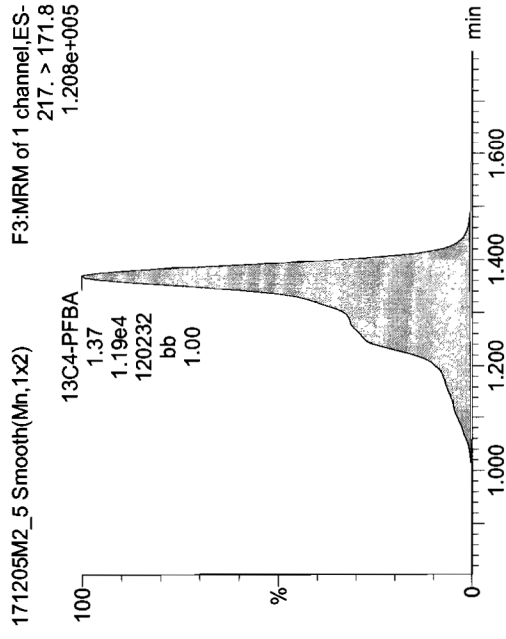
Dataset: U:\Q4.PRO\results\171205M2\171205M2-CRV.qld

Last Altered: Wednesday, December 06, 2017 11:25:05 Pacific Standard Time

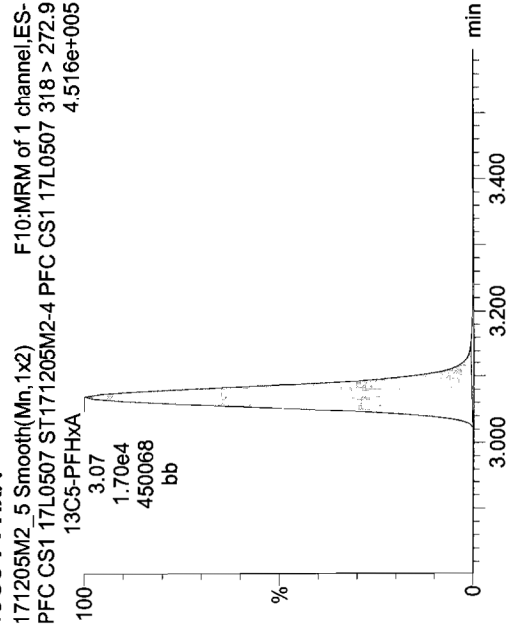
Printed: Wednesday, December 06, 2017 11:27:24 Pacific Standard Time

Name: 171205M2_5, Date: 06-Dec-2017, Time: 06:16:55, ID: ST171205M2-4 PFC CS1 17L0507, Description: PFC CS1 17L0507

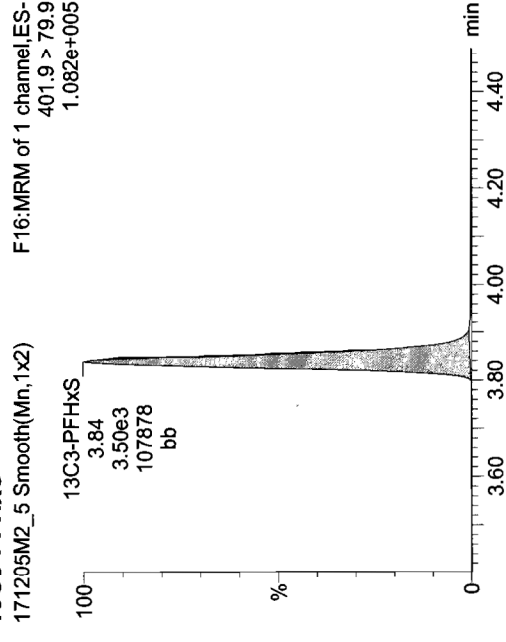
13C4-PFBA



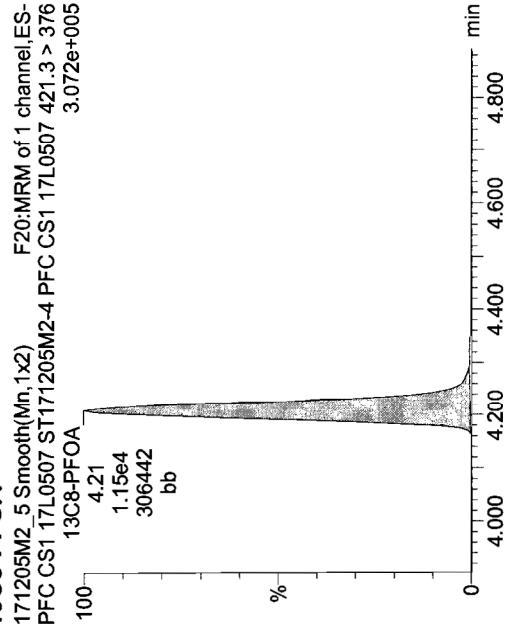
13C5-PFHxA



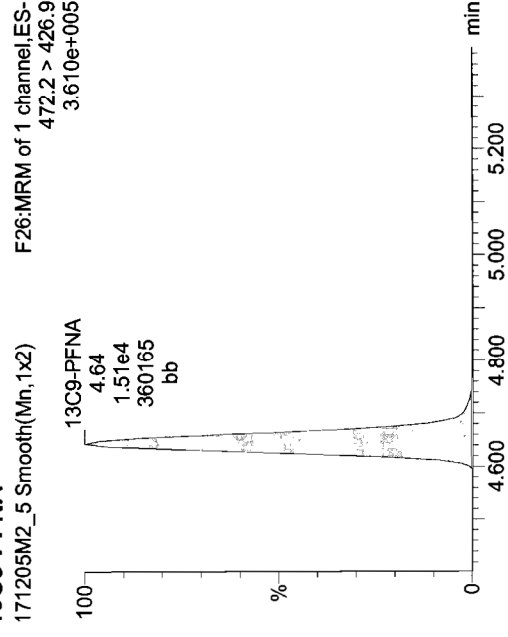
13C3-PFHxS



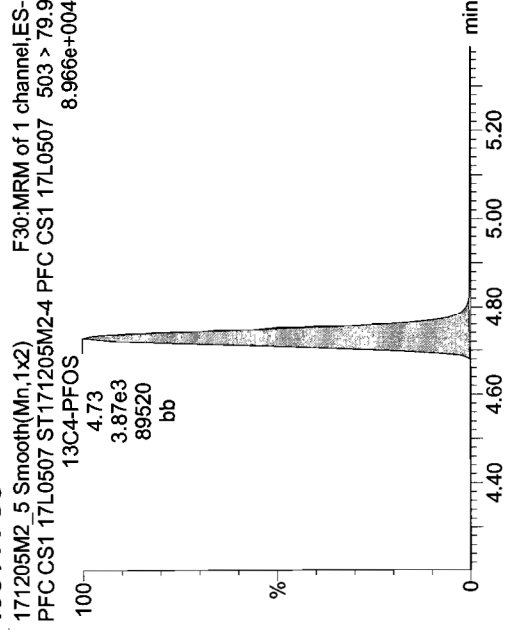
13C8-PFOA



13C9-PFNA



13C4-PFOS



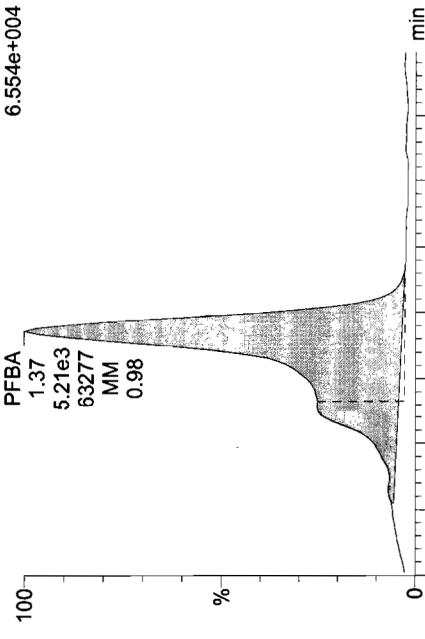
Dataset: U:\Q4.PRO\results\171205M2\171205M2-CRV.qld

Last Altered: Wednesday, December 06, 2017 11:25:05 Pacific Standard Time
Printed: Wednesday, December 06, 2017 11:27:24 Pacific Standard Time

Name: 171205M2_6, Date: 06-Dec-2017, Time: 06:28:05, ID: ST171205M2-5 PFC CS2 17L0508, Description: PFC CS2 17L0508

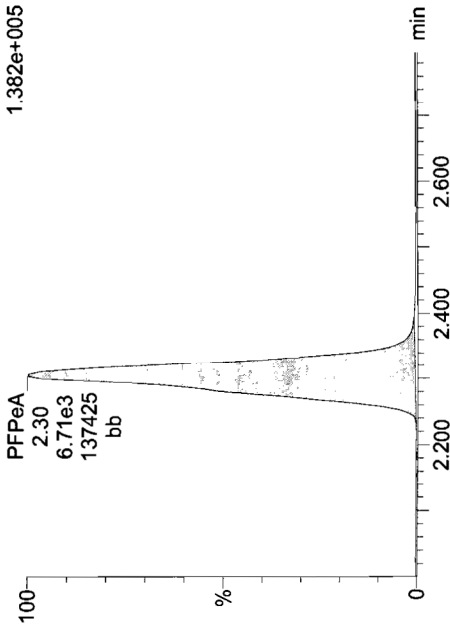
PFBA

171205M2_6 Smooth(Mn,1x2)
F1:MRM of 1 channel,ES-
213.0 > 168.8
6.554e+004



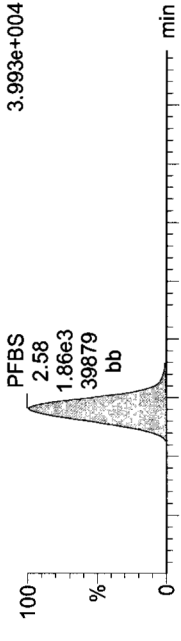
PFPeA

171205M2_6 Smooth(Mn,1x2)
F4:MRM of 1 channel,ES-
263.1 > 218.9
1.382e+005

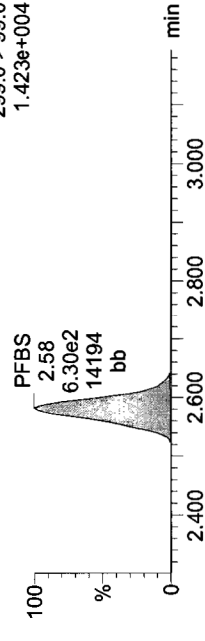


PFBS

171205M2_6 Smooth(Mn,1x2)
F6:MRM of 2 channels,ES-
299.0 > 79.7
3.993e+004



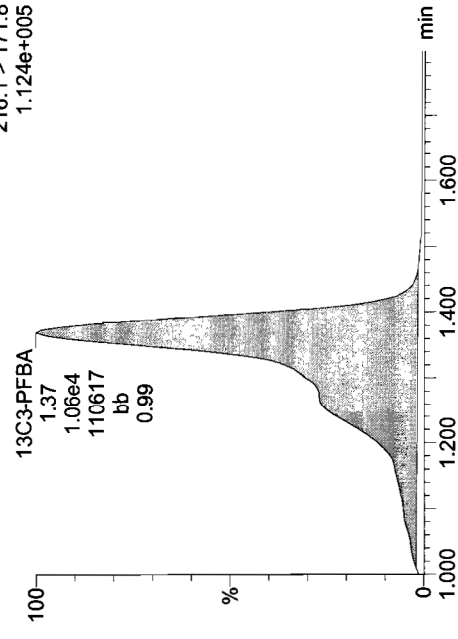
171205M2_6 Smooth(Mn,1x2)
F6:MRM of 2 channels,ES-
299.0 > 99.0
1.423e+004



13C3-PFBA

171205M2_6 Smooth(Mn,1x2)

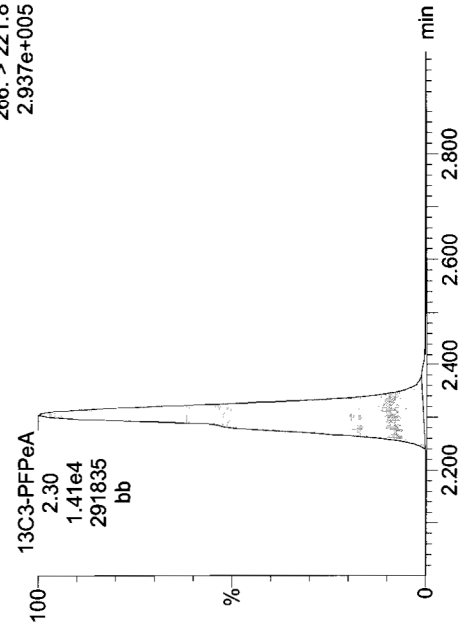
F2:MRM of 1 channel,ES-
216.1 > 171.8
1.124e+005



13C3-PFPeA

171205M2_6 Smooth(Mn,1x2)

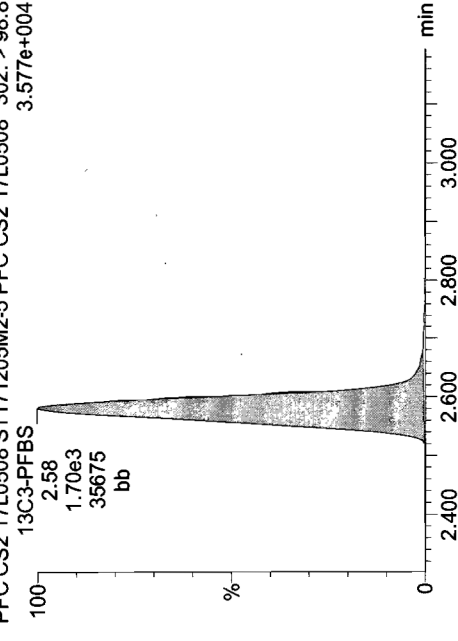
F5:MRM of 1 channel,ES-
266. > 221.8
2.937e+005



13C3-PFBS

171205M2_6 Smooth(Mn,1x2)

F7:MRM of 1 channel,ES-
PFC CS2 17L0508 ST171205M2-5 PFC CS2 17L0508 302. > 98.8
3.577e+004

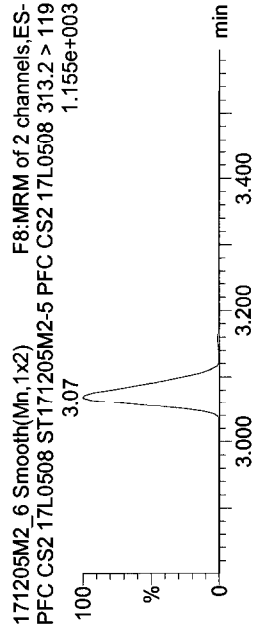
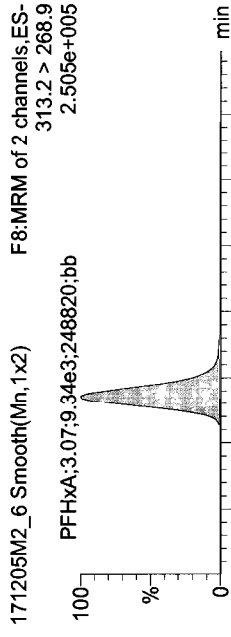


Dataset: U:\Q4.PRO\results\171205M2\171205M2-CRV.qld

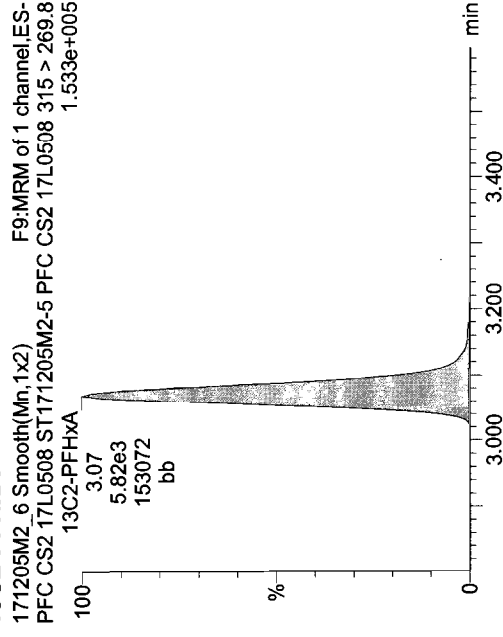
Last Altered: Wednesday, December 06, 2017 11:25:05 Pacific Standard Time
Printed: Wednesday, December 06, 2017 11:27:24 Pacific Standard Time

Name: 171205M2_6, Date: 06-Dec-2017, Time: 06:28:05, ID: ST171205M2-5 PFC CS2 17L0508, Description: PFC CS2 17L0508

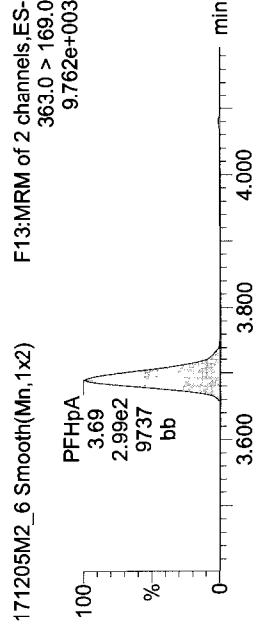
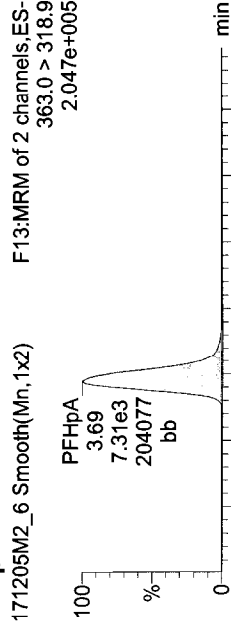
PFHxA



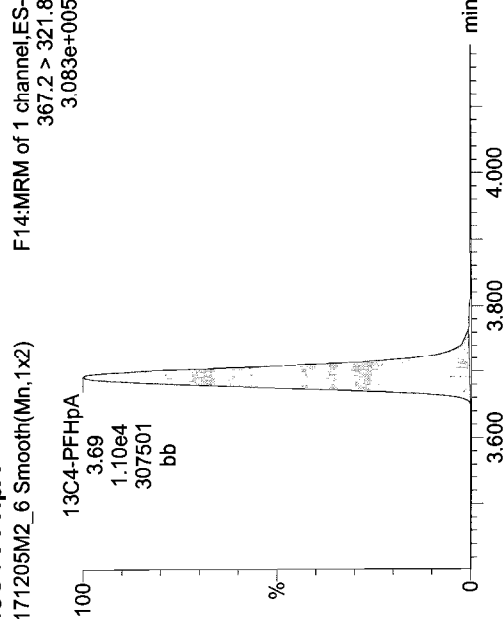
13C2-PFHxA



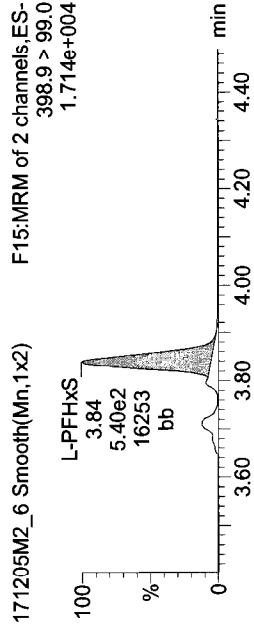
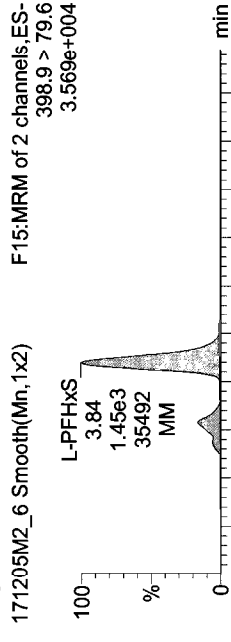
PFHpA



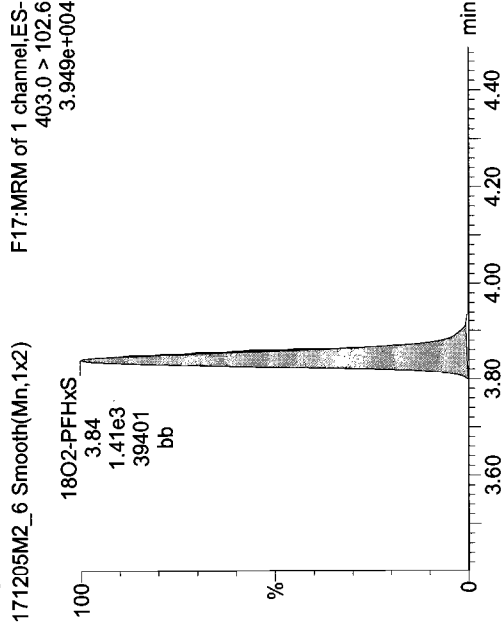
13C4-PFHpA



Total PFHxS



18O2-PFHxS

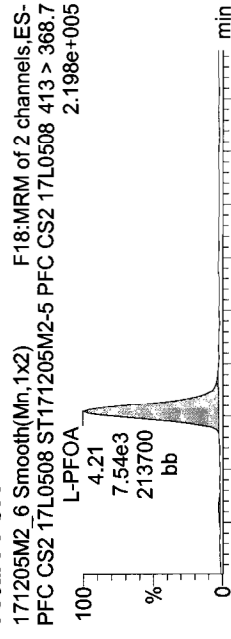


Dataset: U:\Q4.PRO\results\171205M2\171205M2-CRV.qld

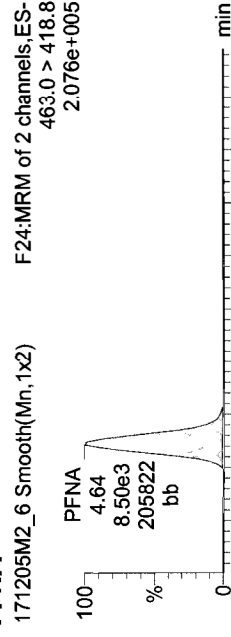
Last Altered: Wednesday, December 06, 2017 11:25:05 Pacific Standard Time
Printed: Wednesday, December 06, 2017 11:27:24 Pacific Standard Time

Name: 171205M2_6, Date: 06-Dec-2017, Time: 06:28:05, ID: ST171205M2-5 PFC CS2 17L0508, Description: PFC CS2 17L0508

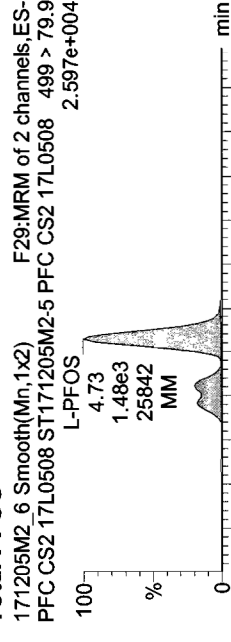
Total PFOA




PFNA



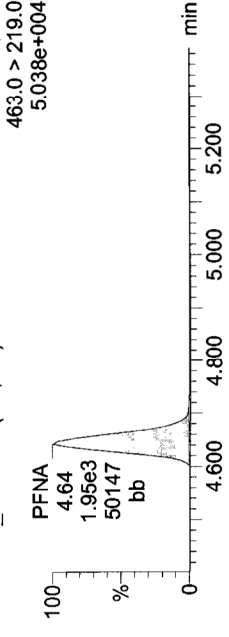
Total PFOS



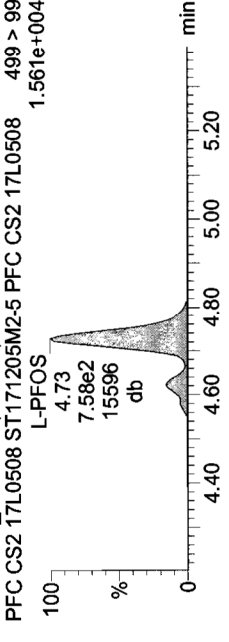
13C2-PFOA



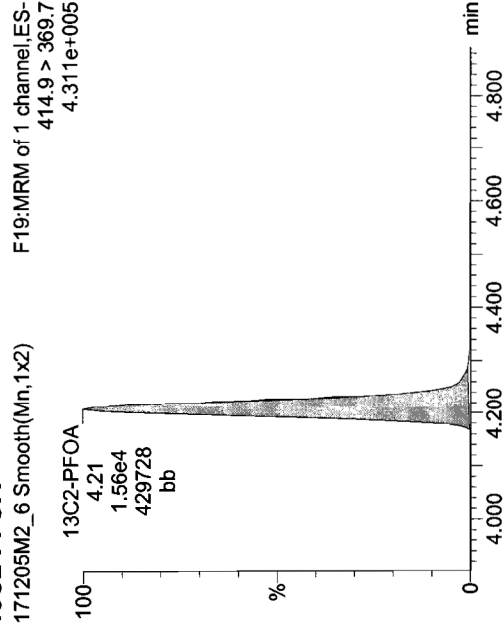
13C5-PFNA



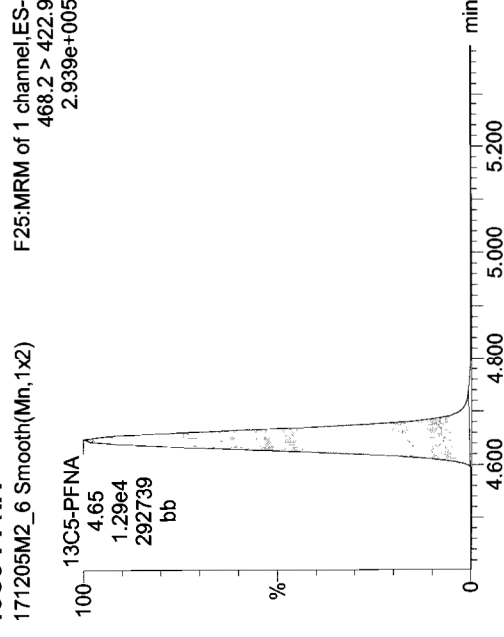
13C8-PFOS



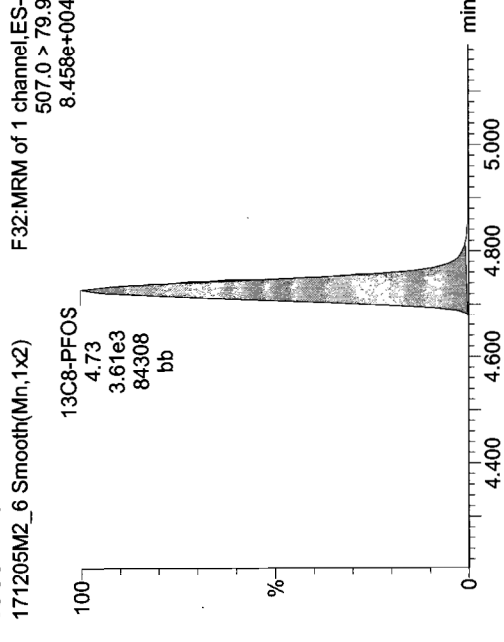
13C2-PFOA



13C5-PFNA



13C8-PFOS

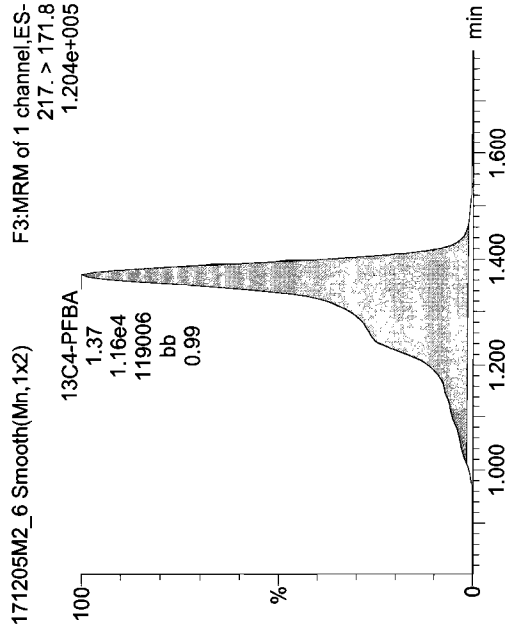


Dataset: U:\Q4.PRO\results\171205M2\171205M2-CRV.qld

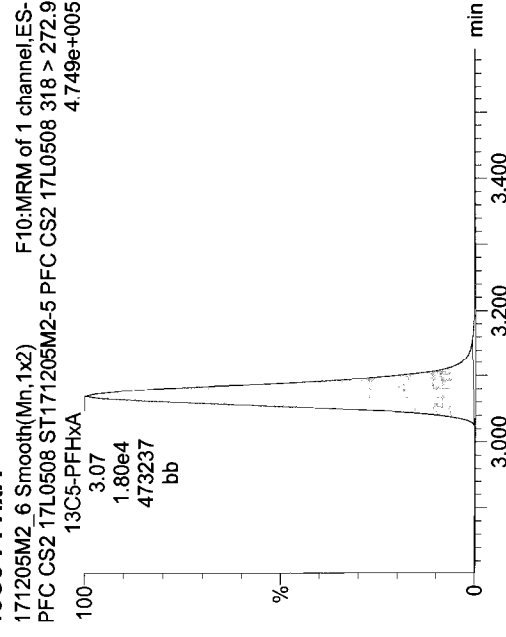
Last Altered: Wednesday, December 06, 2017 11:25:05 Pacific Standard Time
Printed: Wednesday, December 06, 2017 11:27:24 Pacific Standard Time

Name: 171205M2_6, Date: 06-Dec-2017, Time: 06:28:05, ID: ST171205M2-5 PFC CS2 17L0508, Description: PFC CS2 17L0508

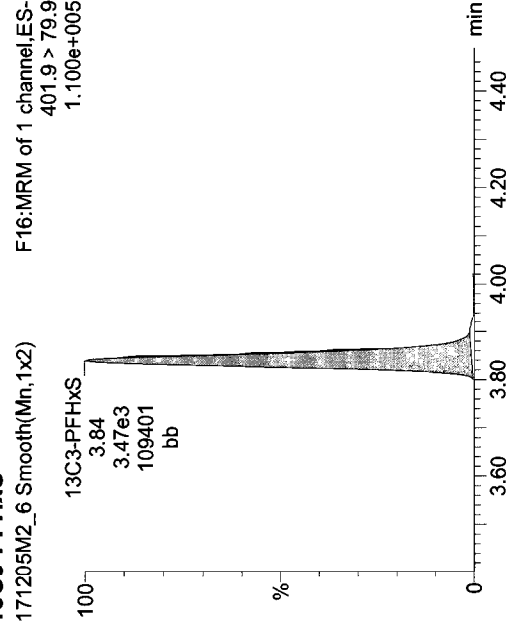
13C4-PFBA



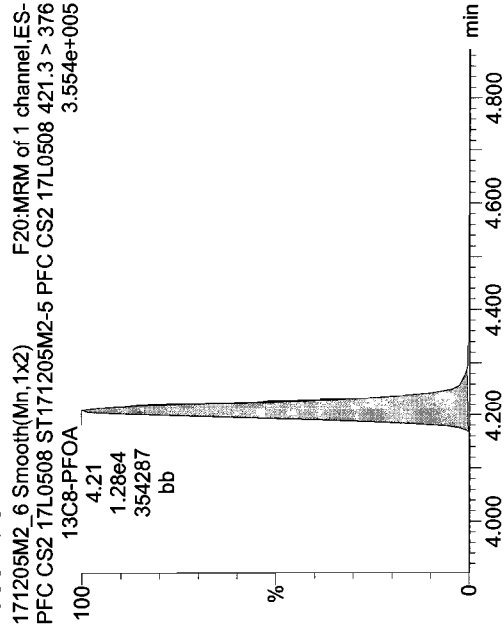
13C5-PFHxA



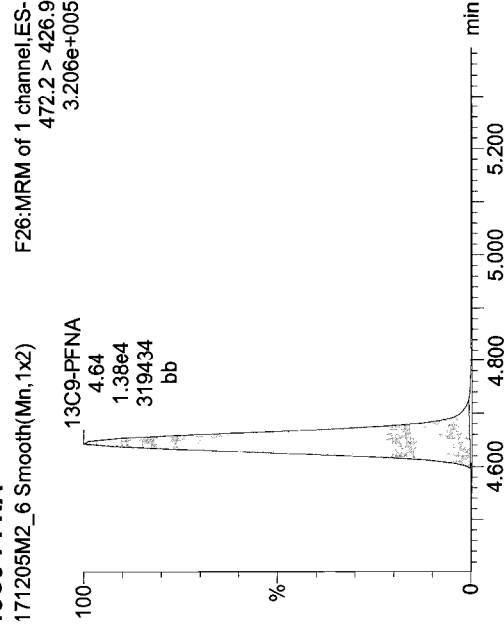
13C3-PFHxS



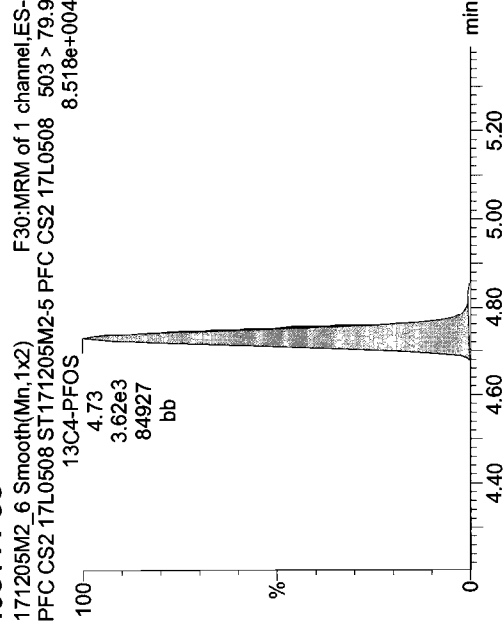
13C8-PFOA



13C9-PFNA



13C4-PFOS



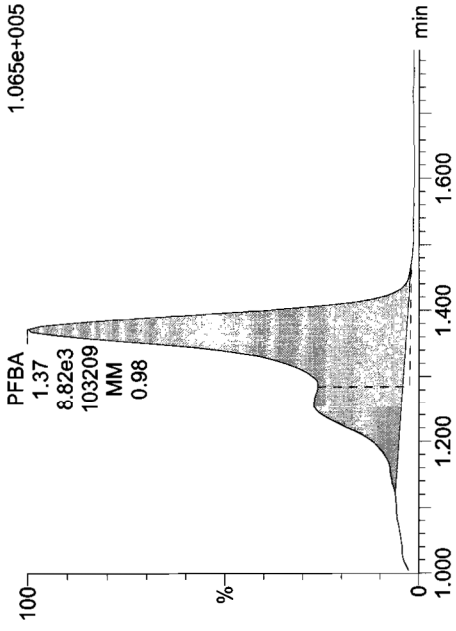
Dataset: U:\Q4.PRO\results\171205M2\171205M2-CRV.qld

Last Altered: Wednesday, December 06, 2017 11:25:05 Pacific Standard Time
Printed: Wednesday, December 06, 2017 11:27:24 Pacific Standard Time

Name: 171205M2_7, Date: 06-Dec-2017, Time: 06:39:16, ID: ST171205M2-6 PFC CS3 17L0509, Description: PFC CS3 17L0509

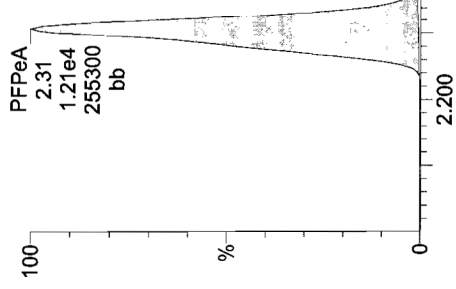
PFBA

171205M2_7 Smooth(Mn,1x2)
F1:MRM of 1 channel,ES-
213.0 > 168.8
1.065e+005



PFPeA

171205M2_7 Smooth(Mn,1x2)




PFBS

171205M2_7 Smooth(Mn,1x2)
F4:MRM of 1 channel,ES-
263.1 > 218.9
2.565e+005



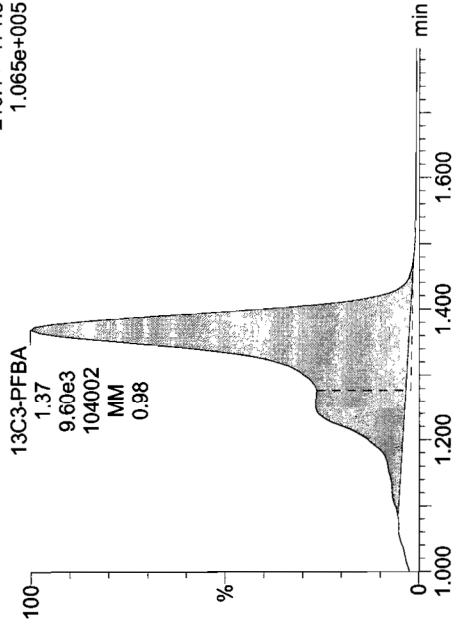
F6:MRM of 2 channels,ES-
299.0 > 79.7
7.343e+004



F6:MRM of 2 channels,ES-
299.0 > 99.0
2.444e+004

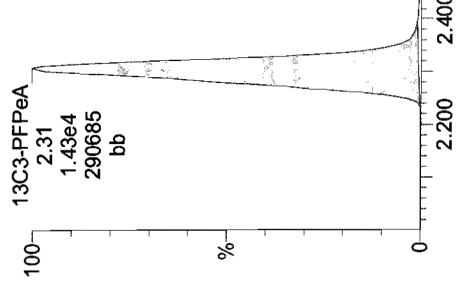
13C3-PFBA

171205M2_7 Smooth(Mn,1x2)



13C3-PFPeA

171205M2_7 Smooth(Mn,1x2)

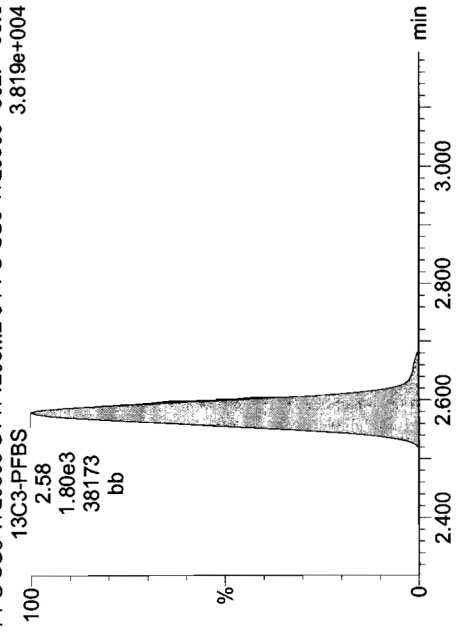


F5:MRM of 1 channel,ES-
266. > 221.8
2.919e+005



13C3-PFBS

171205M2_7 Smooth(Mn,1x2)
F7:MRM of 1 channel,ES-
PFC CS3 17L0509 ST171205M2-6 PFC CS3 17L0509 302. > 98.8
3.819e+004

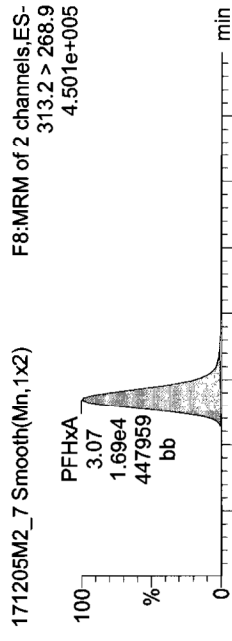


Dataset: U:\Q4.PRO\results\171205M2\171205M2-CRV.qld

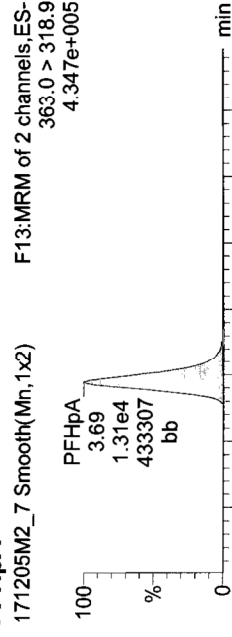
Last Altered: Wednesday, December 06, 2017 11:25:05 Pacific Standard Time
Printed: Wednesday, December 06, 2017 11:27:24 Pacific Standard Time

Name: 171205M2_7, Date: 06-Dec-2017, Time: 06:39:16, ID: ST171205M2-6 PFC CS3 17L0509, Description: PFC CS3 17L0509

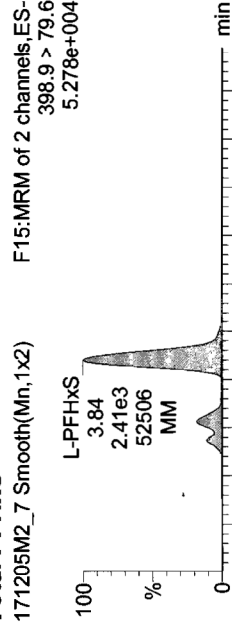
PFHxA



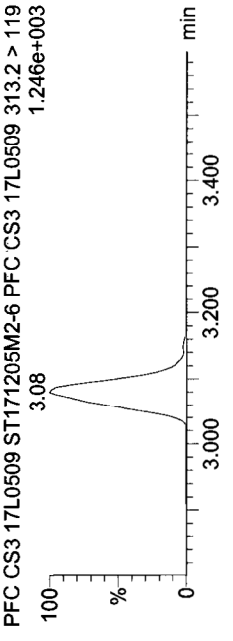
PFHpA



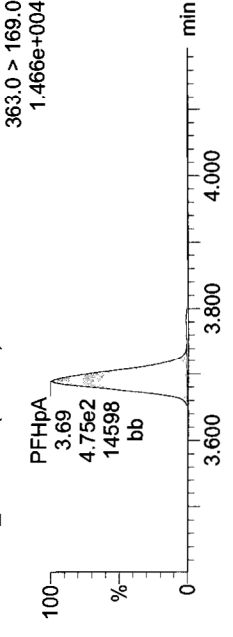
Total PFHxS



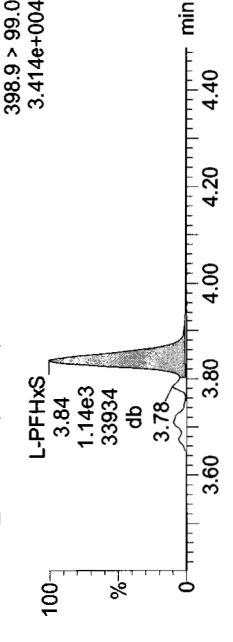
13C2-PFHxA



13C4-PFHpA




18O2-PFHxS




13C2-PFHxA



13C4-PFHpA



18O2-PFHxS

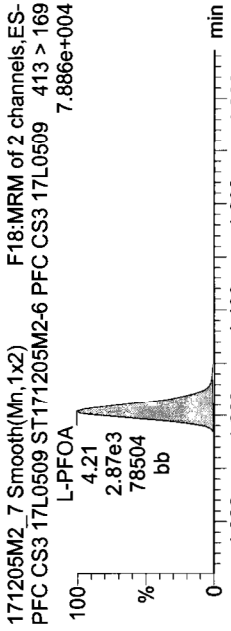
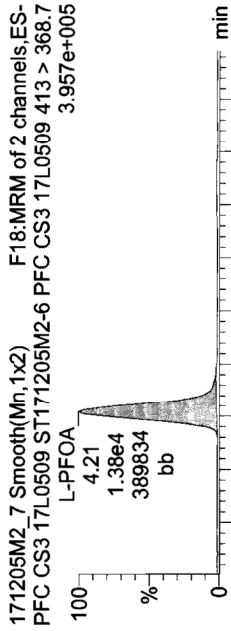


Dataset: U:\Q4.PRO\results\171205M2\171205M2-CRV.qld

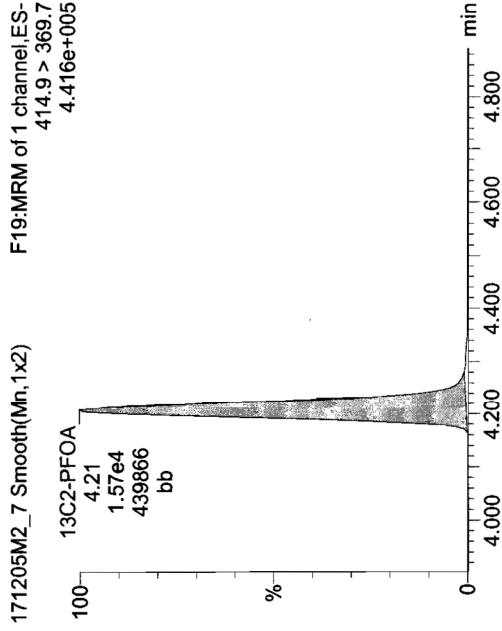
Last Altered: Wednesday, December 06, 2017 11:25:05 Pacific Standard Time
Printed: Wednesday, December 06, 2017 11:27:24 Pacific Standard Time

Name: 171205M2_7, Date: 06-Dec-2017, Time: 06:39:16, ID: ST171205M2-6 PFC CS3 17L0509, Description: PFC CS3 17L0509

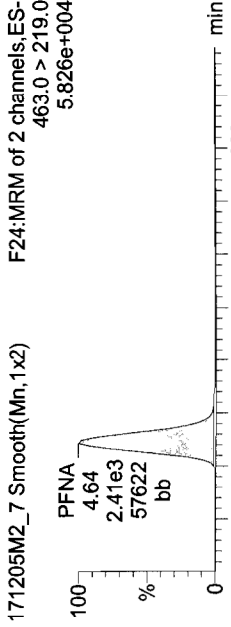
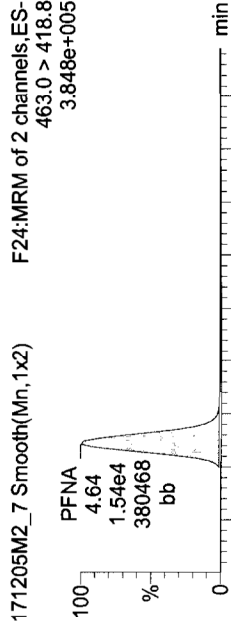
Total PFOA



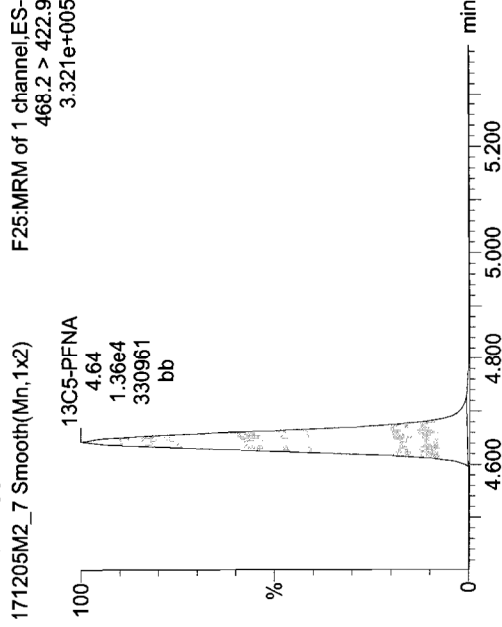
13C2-PFOA



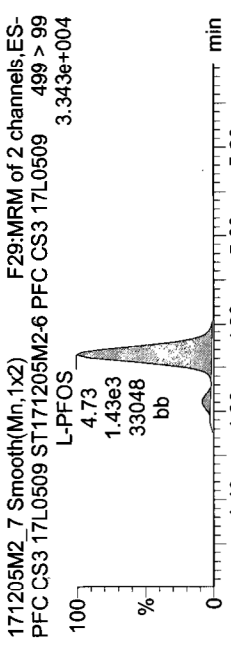
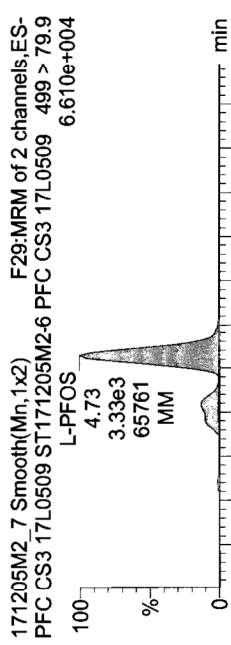
PFNA



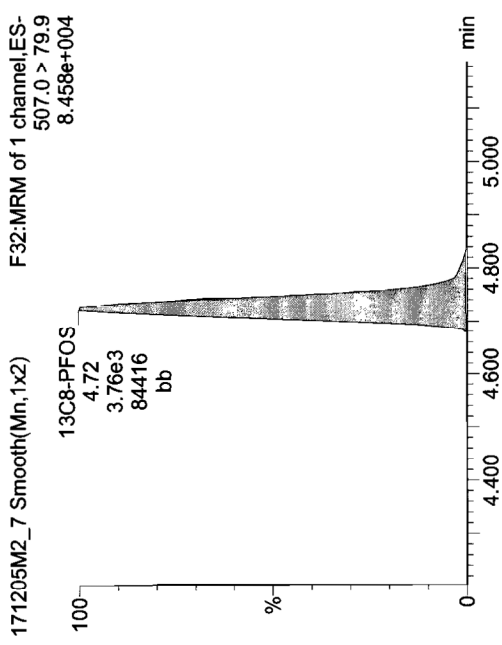
13C5-PFNA



Total PFOS



13C8-PFOS

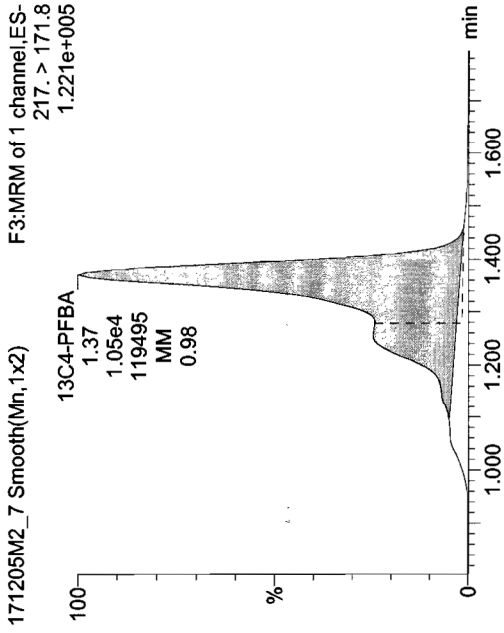


Dataset: U:\Q4.PRO\results\171205M2\171205M2-CRV.qld

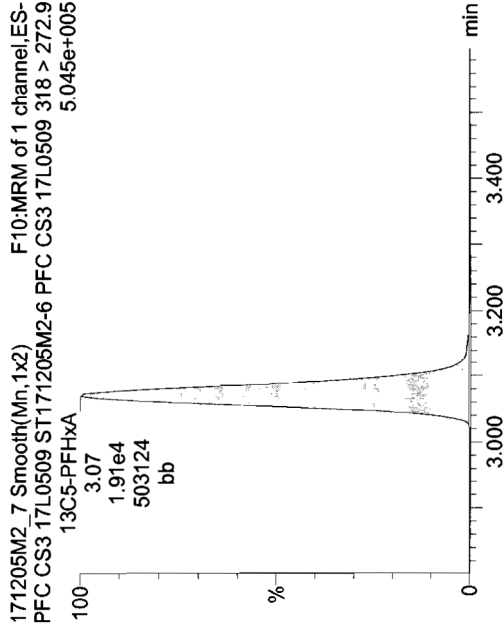
Last Altered: Wednesday, December 06, 2017 11:25:05 Pacific Standard Time
Printed: Wednesday, December 06, 2017 11:27:24 Pacific Standard Time

Name: 171205M2_7, Date: 06-Dec-2017, Time: 06:39:16, ID: ST171205M2-6 PFC CS3 17L0509, Description: PFC CS3 17L0509

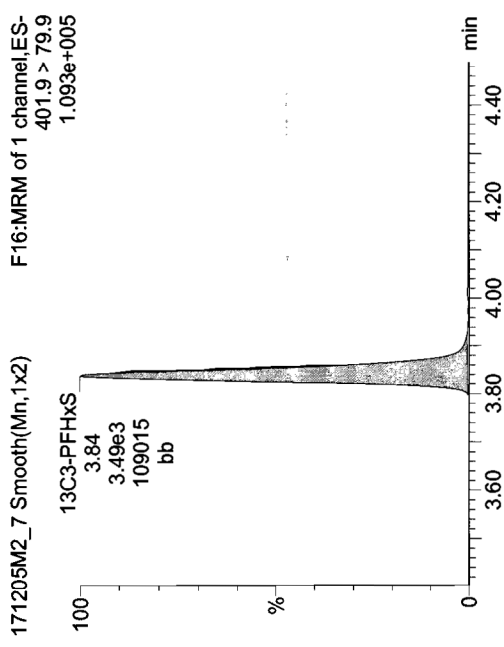
13C4-PFBA



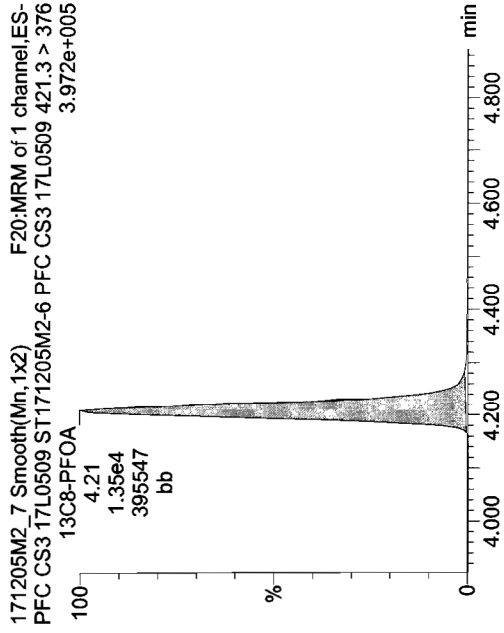
13C5-PFHXA



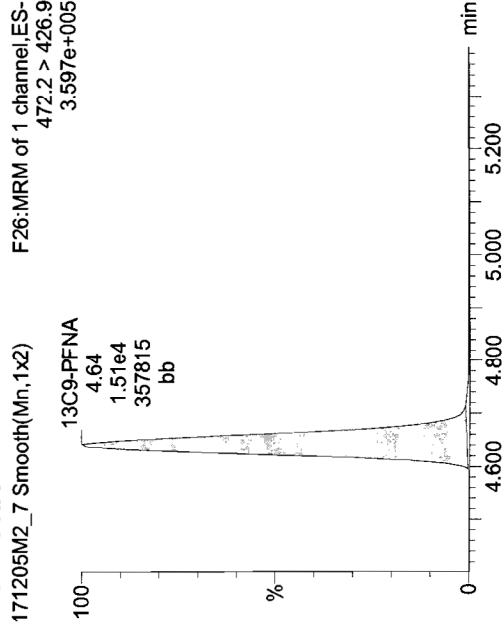
13C3-PFHxS



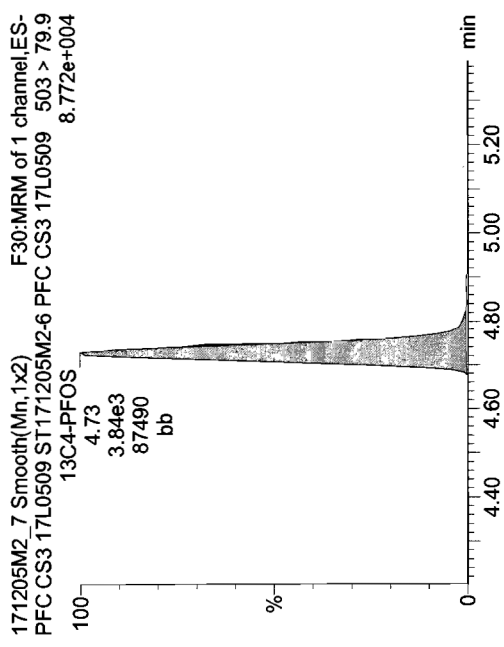
13C8-PFOA



13C9-PFNA



13C4-PFOS

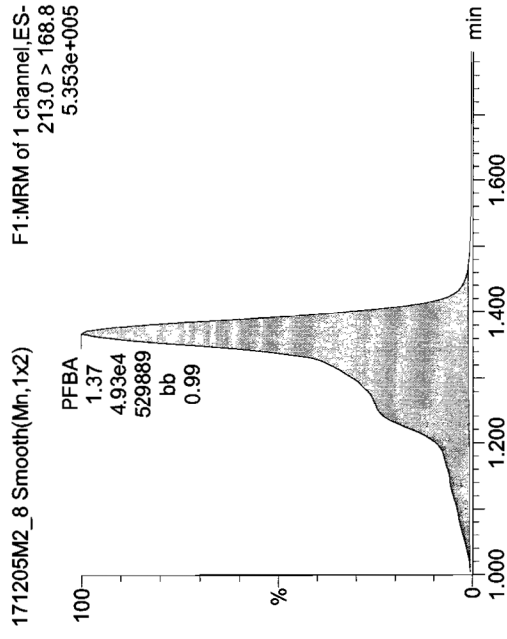


Dataset: U:\Q4.PRO\results\171205M2\171205M2-CRV.qld

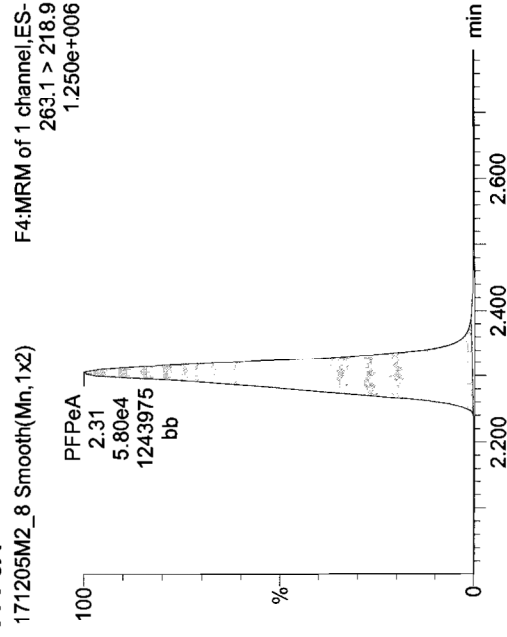
Last Altered: Wednesday, December 06, 2017 11:25:05 Pacific Standard Time
Printed: Wednesday, December 06, 2017 11:27:24 Pacific Standard Time

Name: 171205M2_8, Date: 06-Dec-2017, Time: 06:50:27, ID: ST171205M2-7 PFC CS4 17L0510, Description: PFC CS4 17L0510

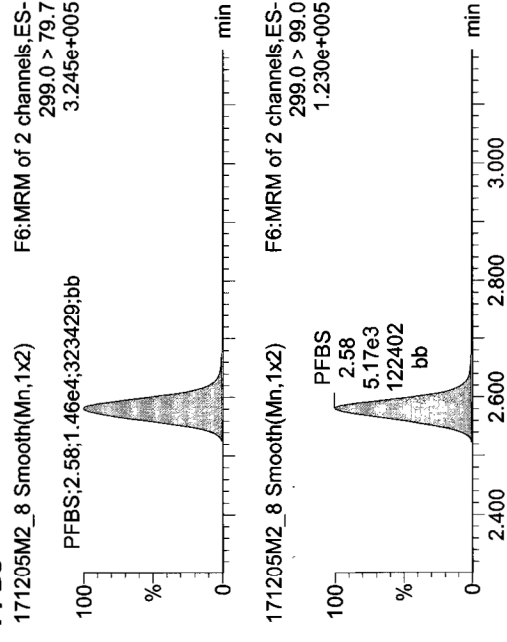
PFBA



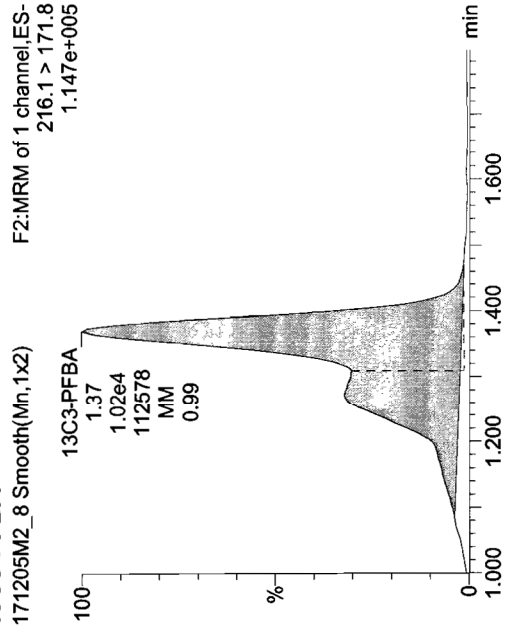
PFPeA



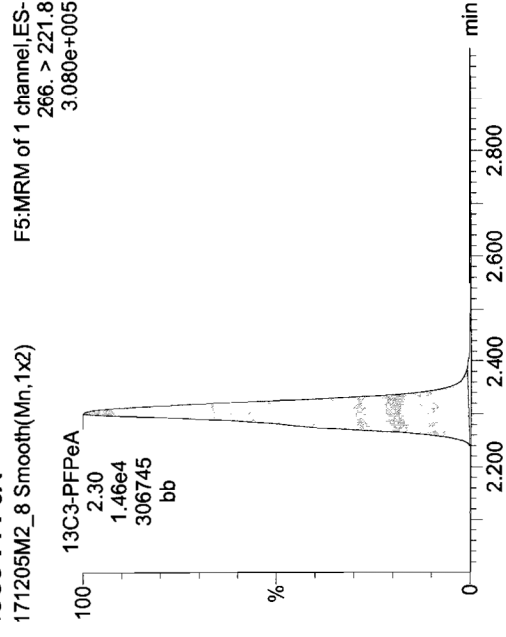
PFBS



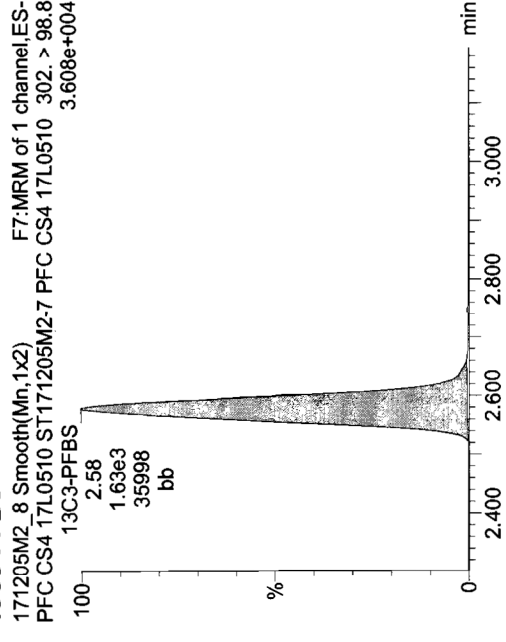
13C3-PFBA



13C3-PFPeA



13C3-PFBS

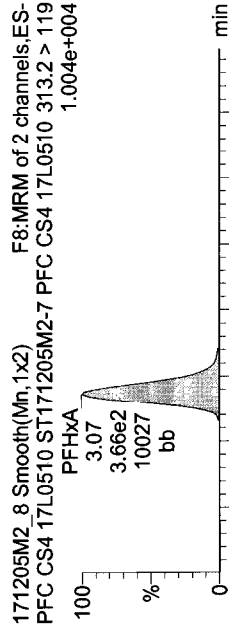
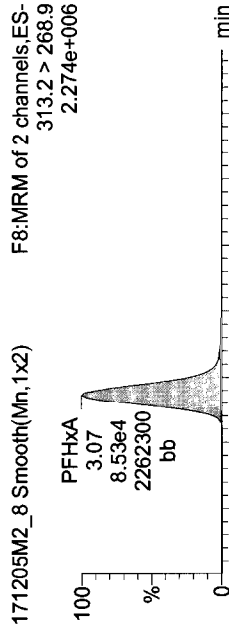


Dataset: U:\Q4.PRO\results\171205M2\171205M2-CRV.qld

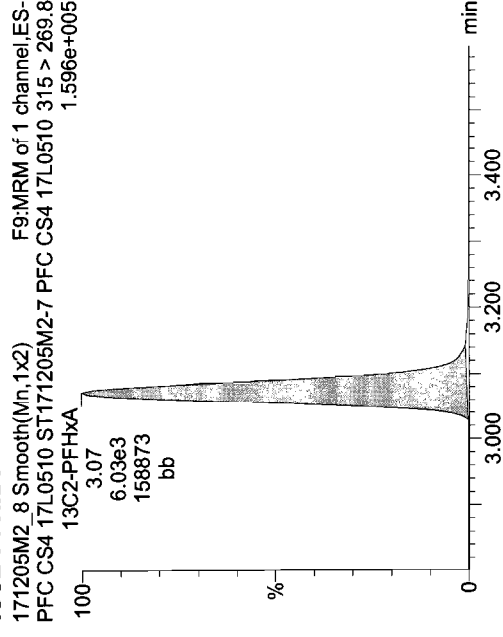
Last Altered: Wednesday, December 06, 2017 11:25:05 Pacific Standard Time
Printed: Wednesday, December 06, 2017 11:27:24 Pacific Standard Time

Name: 171205M2_8, Date: 06-Dec-2017, Time: 06:50:27, ID: ST171205M2-7 PFC CS4 17L0510, Description: PFC CS4 17L0510

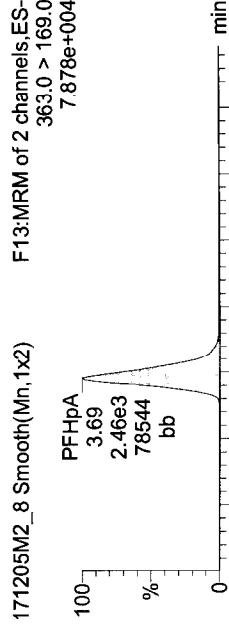
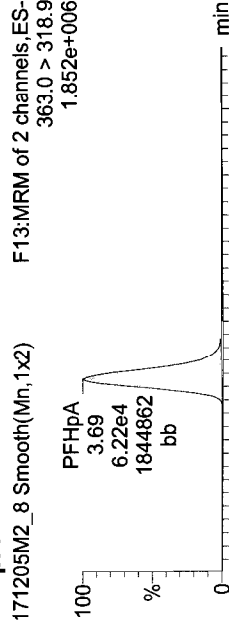
PFHxA



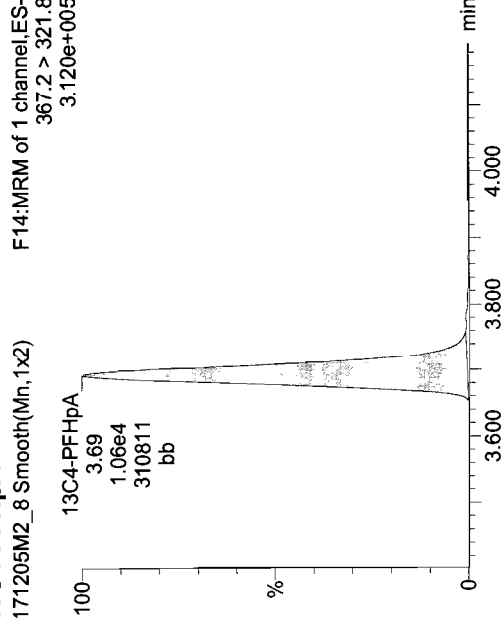
13C2-PFHxA



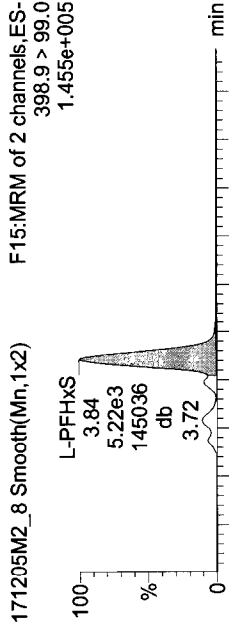
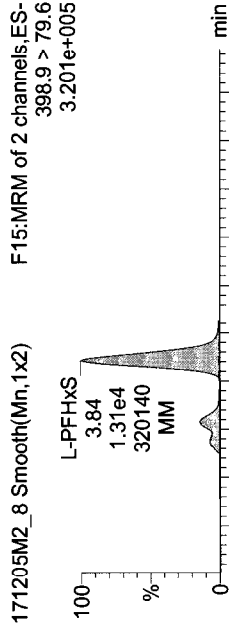
PFHpA



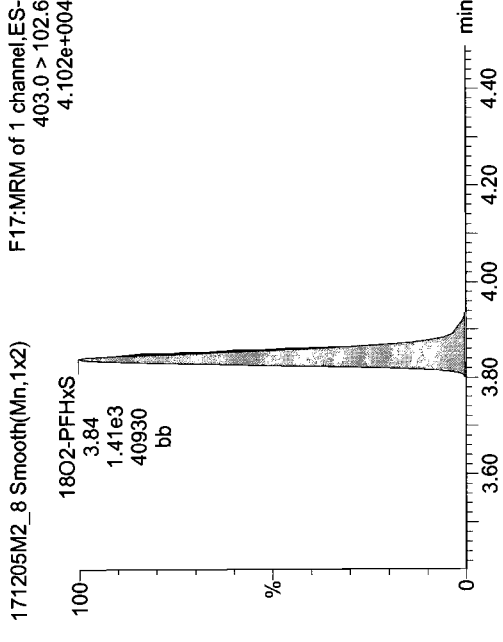
13C4-PFHpA



Total PFHxS



18O2-PFHxS





Dataset: U:\Q4.PRO\results\171205M2\171205M2-CRV.qld

Last Altered: Wednesday, December 06, 2017 11:25:05 Pacific Standard Time

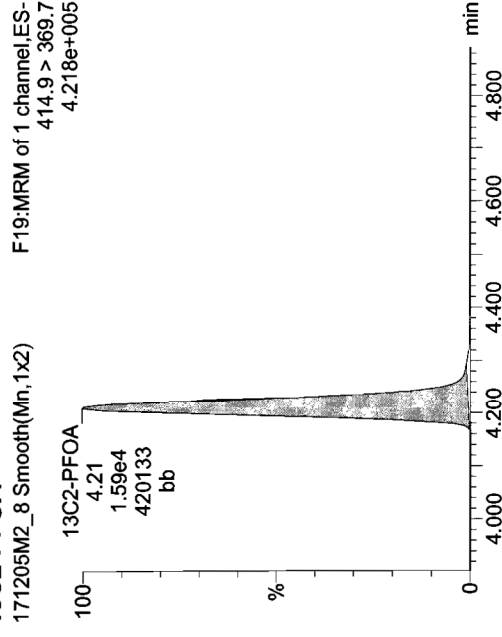
Printed: Wednesday, December 06, 2017 11:27:24 Pacific Standard Time

Name: 171205M2_8, Date: 06-Dec-2017, Time: 06:50:27, ID: ST171205M2-7 PFC CS4 17L0510, Description: PFC CS4 17L0510

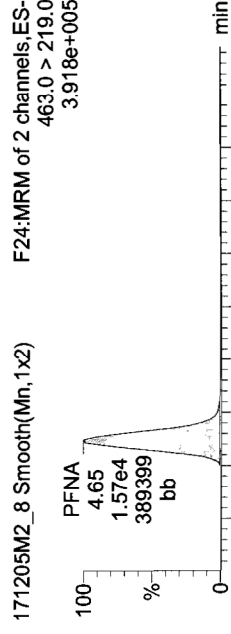
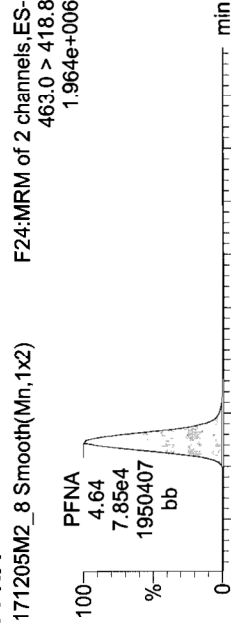
Total PFOA



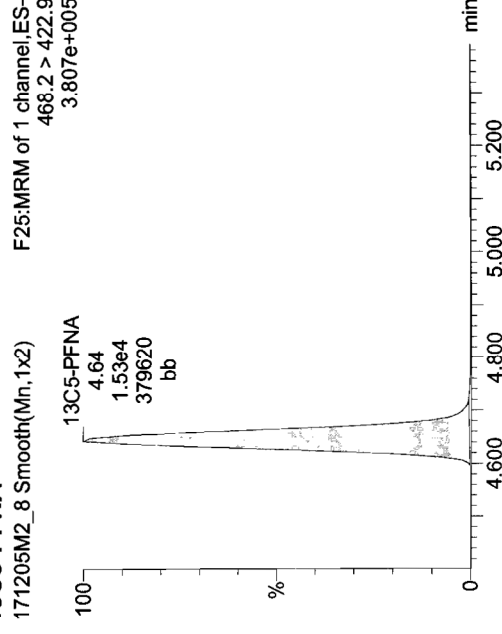
13C2-PFOA



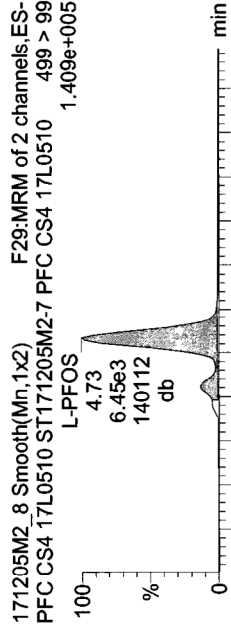
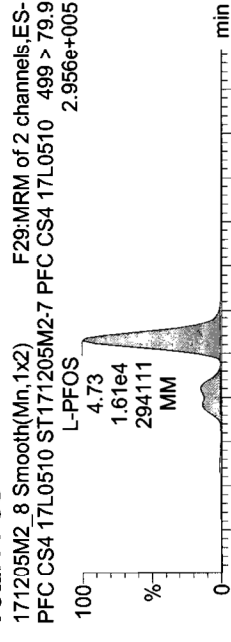
PFNA



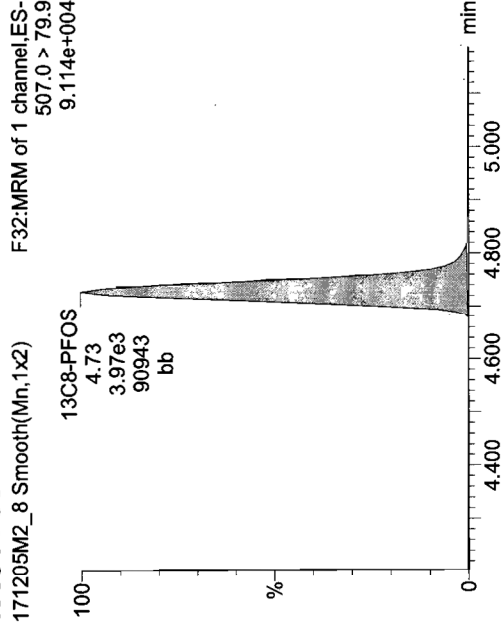
13C5-PFNA



Total PFOS



13C8-PFOS

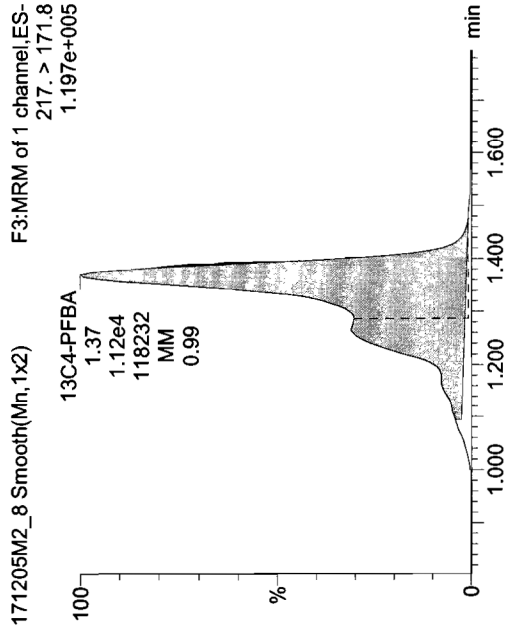


Dataset: U:\Q4.PRO\results\171205M2\171205M2-CRV.qld

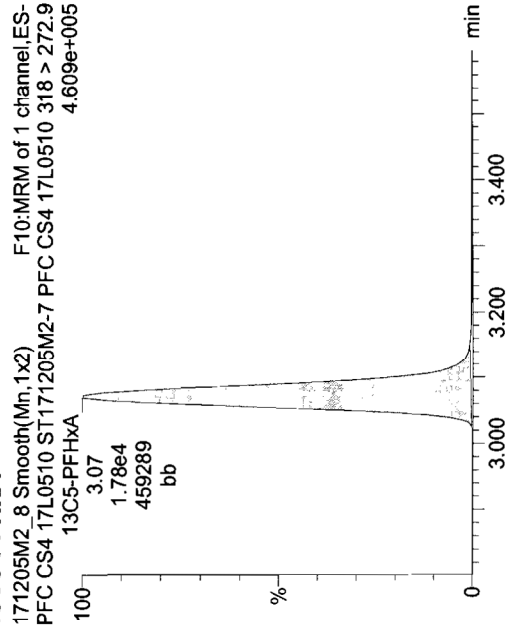
Last Altered: Wednesday, December 06, 2017 11:25:05 Pacific Standard Time
Printed: Wednesday, December 06, 2017 11:27:24 Pacific Standard Time

Name: 171205M2_8, Date: 06-Dec-2017, Time: 06:50:27, ID: ST171205M2-7 PFC CS4 17L0510, Description: PFC CS4 17L0510

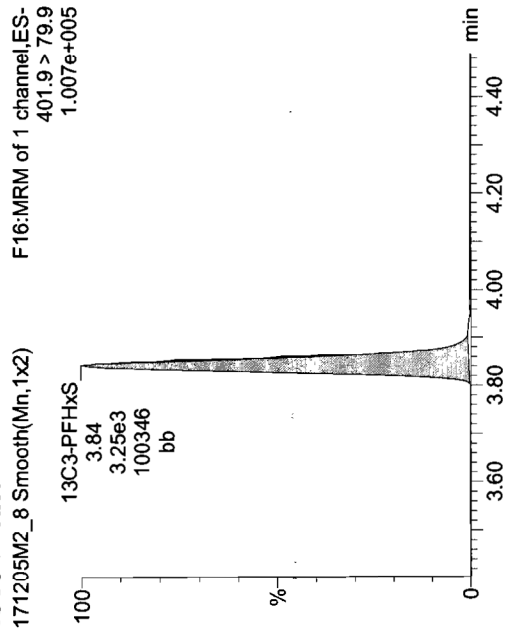
13C4-PFBA



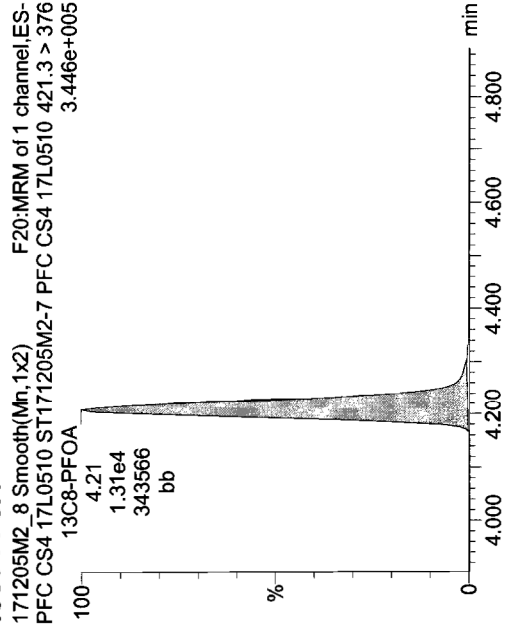
13C5-PFHxA



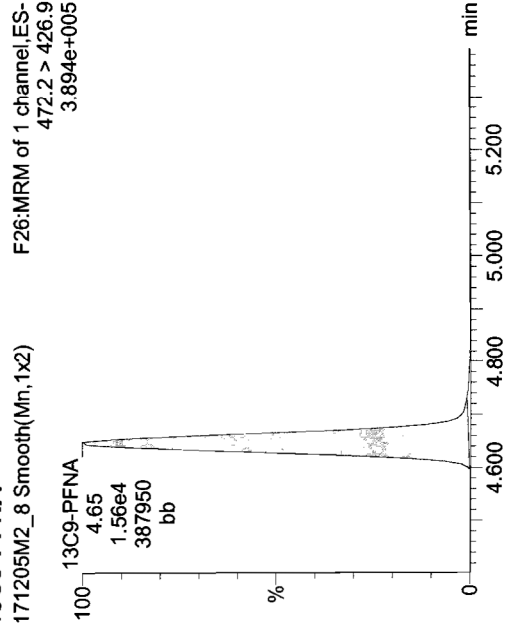
13C3-PFHxS



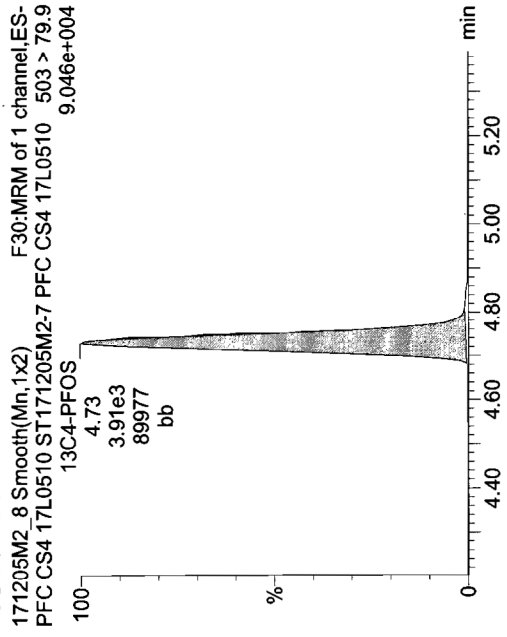
13C8-PFOA



13C9-PFNA



13C4-PFOS



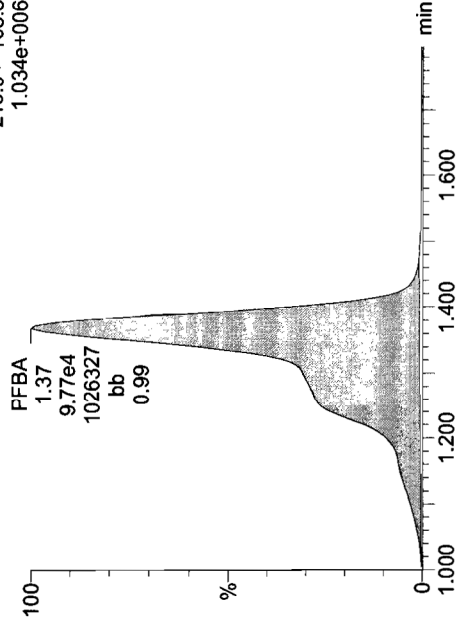
Dataset: U:\Q4.PRO\results\171205M2\171205M2-CRV.qld

Last Altered: Wednesday, December 06, 2017 11:25:05 Pacific Standard Time
Printed: Wednesday, December 06, 2017 11:27:24 Pacific Standard Time

Name: 171205M2_9, Date: 06-Dec-2017, Time: 07:01:38, ID: ST171205M2-8 PFC CS5 17L0511, Description: PFC CS5 17L0511

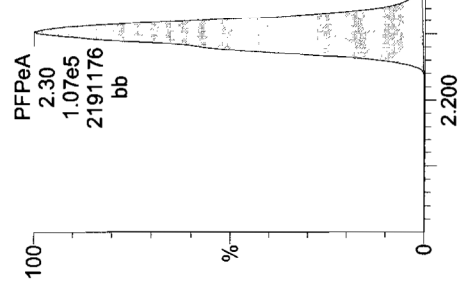
PFBA

171205M2_9 Smooth(Mn,1x2) F1:MRM of 1 channel,ES-
213.0 > 168.8
1.034e+006



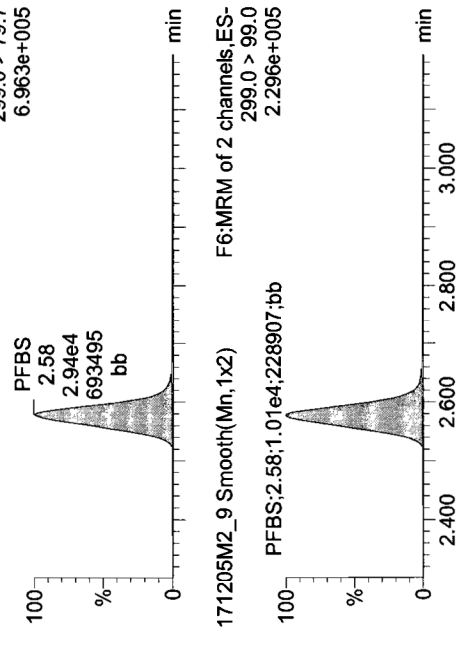
PFPeA

171205M2_9 Smooth(Mn,1x2)



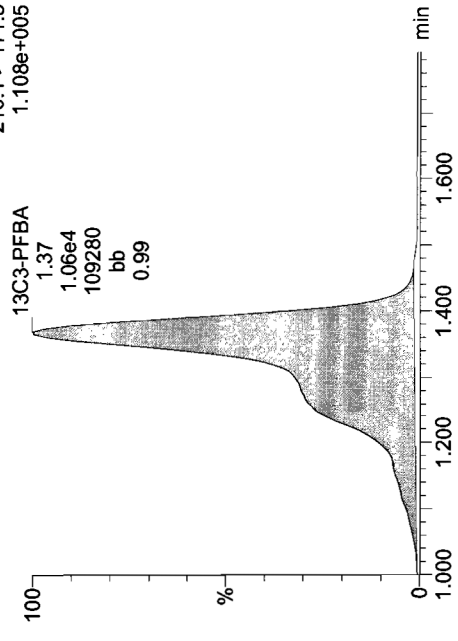
PFBS

171205M2_9 Smooth(Mn,1x2)



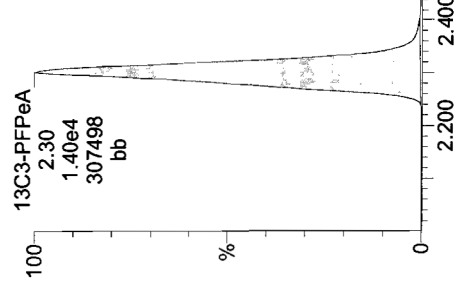
13C3-PFBA

171205M2_9 Smooth(Mn,1x2)



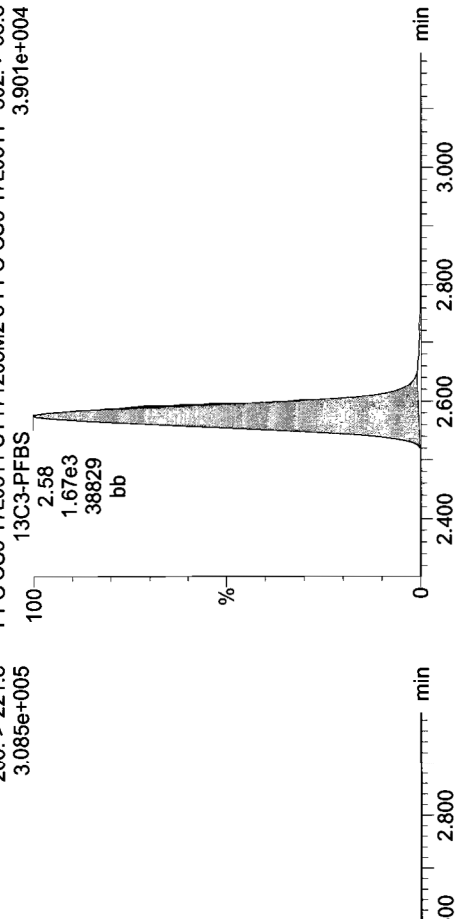
13C3-PFPeA

171205M2_9 Smooth(Mn,1x2)



13C3-PFBS

171205M2_9 Smooth(Mn,1x2) F7:MRM of 1 channel,ES-
PFC CS5 17L0511 ST171205M2-8 PFC CS5 17L0511 302. > 98.8
13C3-PFBS 3.901e+004

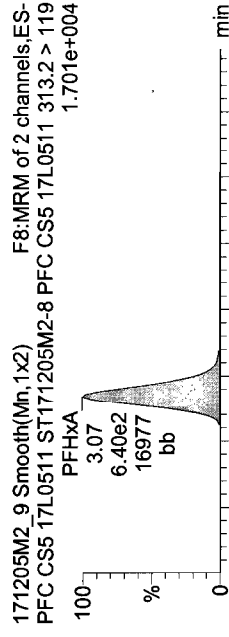
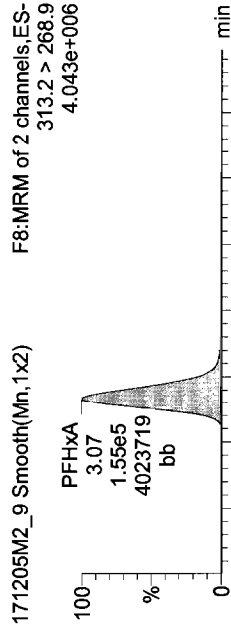


Dataset: U:\Q4.PRO\results\171205M2\171205M2-CRV.qld

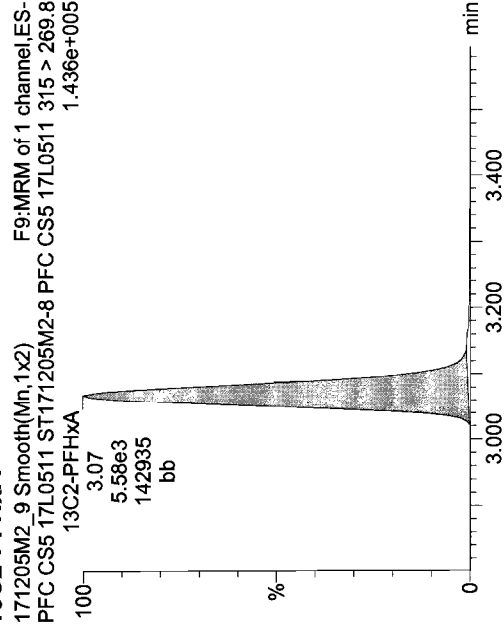
Last Altered: Wednesday, December 06, 2017 11:25:05 Pacific Standard Time
Printed: Wednesday, December 06, 2017 11:27:24 Pacific Standard Time

Name: 171205M2_9, Date: 06-Dec-2017, Time: 07:01:38, ID: ST171205M2-8 PFC CS5 17L0511, Description: PFC CS5 17L0511

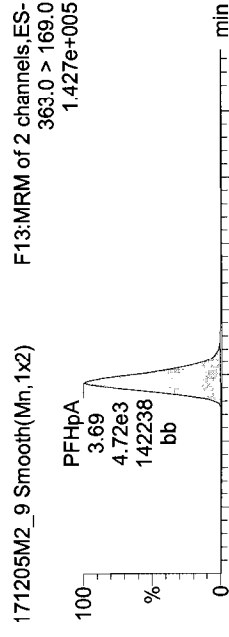
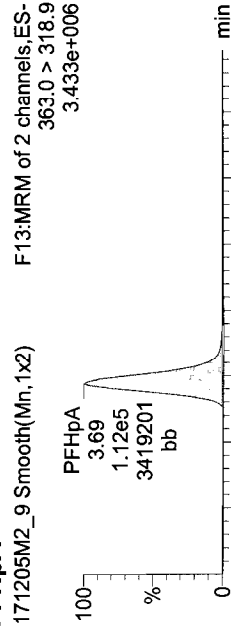
PFHxA



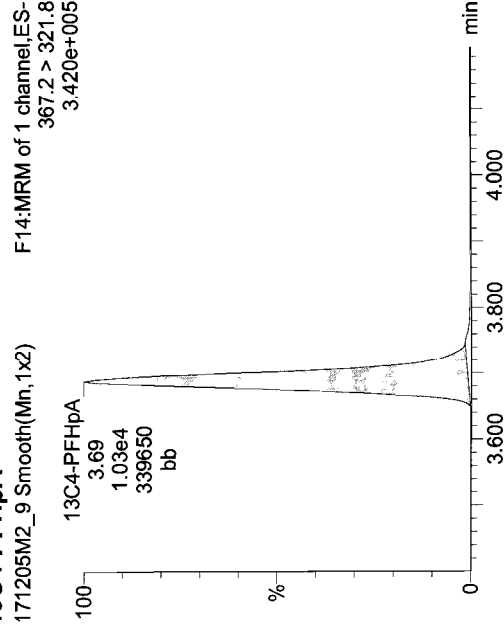
13C2-PFHxA



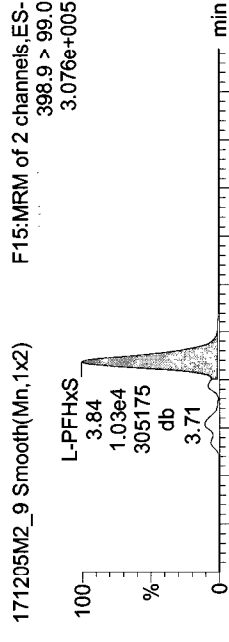
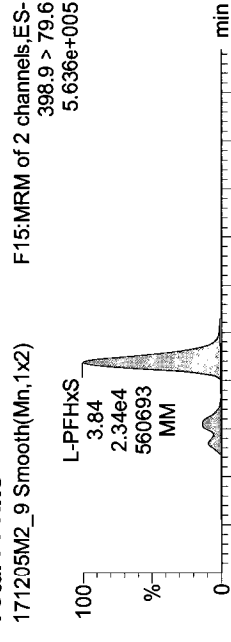
PFHpA



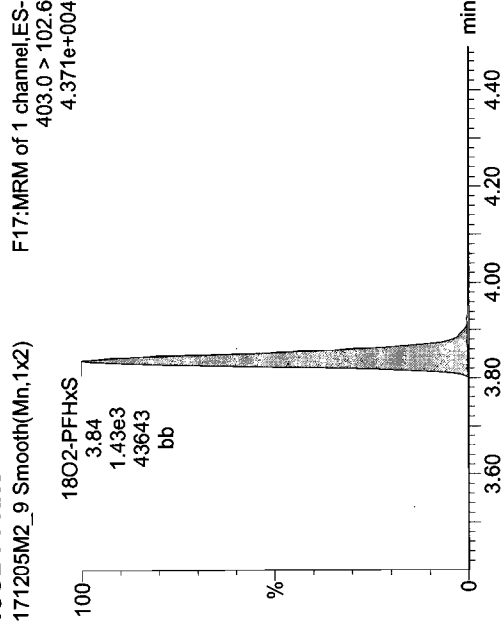
13C4-PFHpA



Total PFHxS



18O2-PFHxS





Dataset: U:\Q4.PRO\results\171205M2\171205M2-CRV.qld

Last Altered: Wednesday, December 06, 2017 11:25:05 Pacific Standard Time

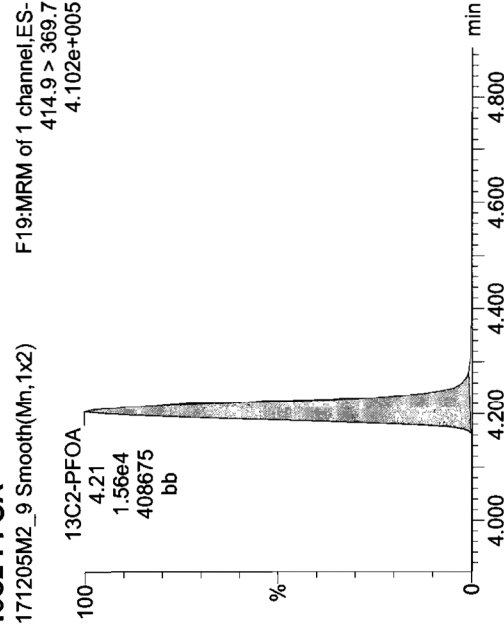
Printed: Wednesday, December 06, 2017 11:27:24 Pacific Standard Time

Name: 171205M2_9, Date: 06-Dec-2017, Time: 07:01:38, ID: ST171205M2-8 PFC CS5 17L0511, Description: PFC CS5 17L0511

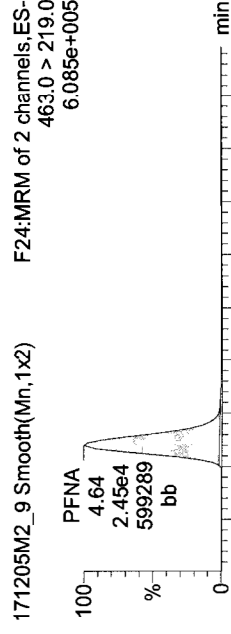
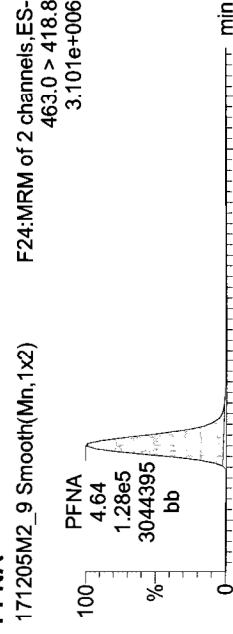
Total PFOA



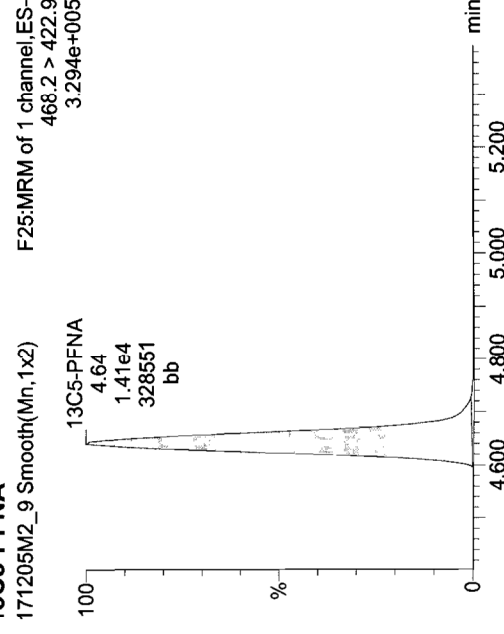
13C2-PFOA



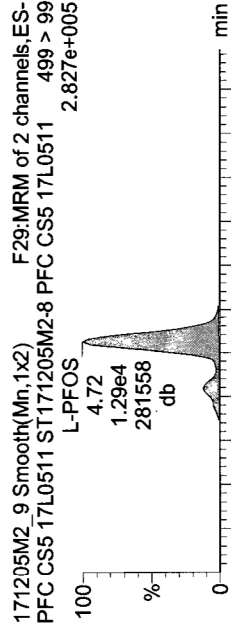
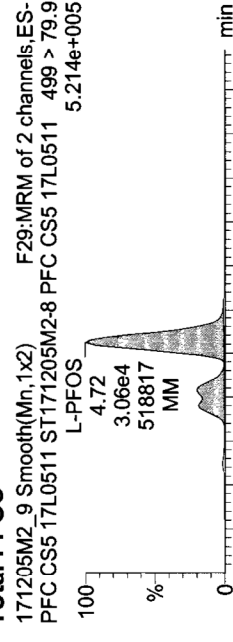
PFNA



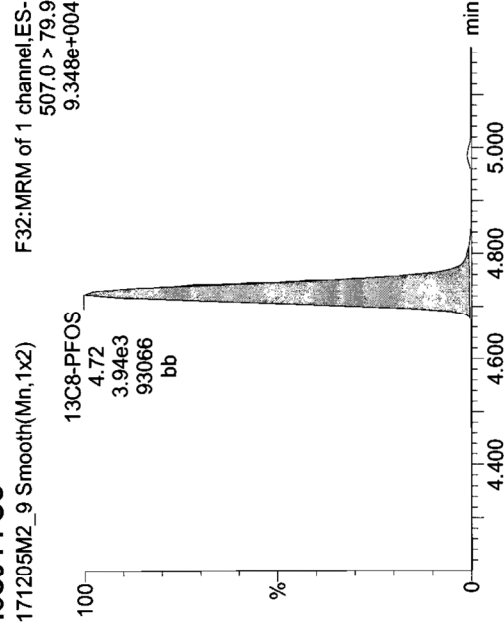
13C5-PFNA



Total PFOS



13C8-PFOS

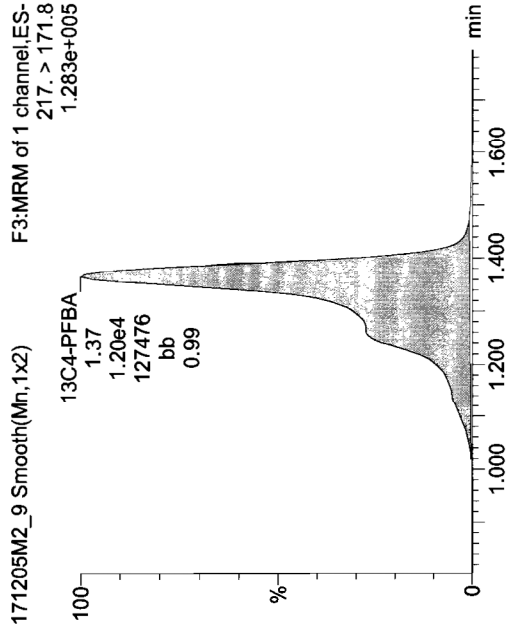


Dataset: U:\Q4.PRO\results\171205M2\171205M2-CRV.qld

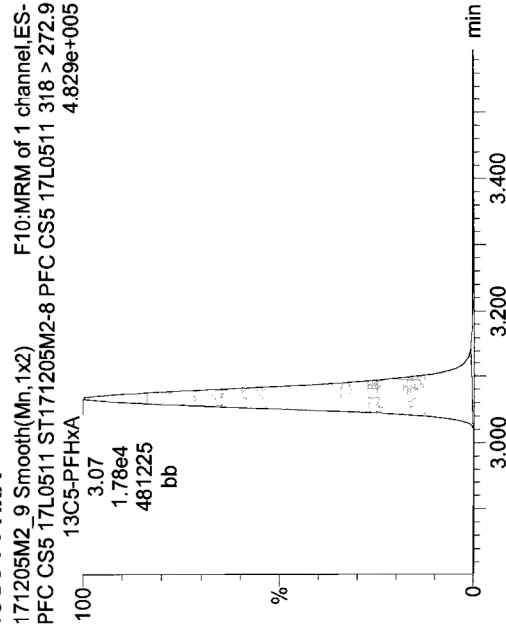
Last Altered: Wednesday, December 06, 2017 11:25:05 Pacific Standard Time
Printed: Wednesday, December 06, 2017 11:27:24 Pacific Standard Time

Name: 171205M2_9, Date: 06-Dec-2017, Time: 07:01:38, ID: ST171205M2-8 PFC CS5 17L0511, Description: PFC CS5 17L0511

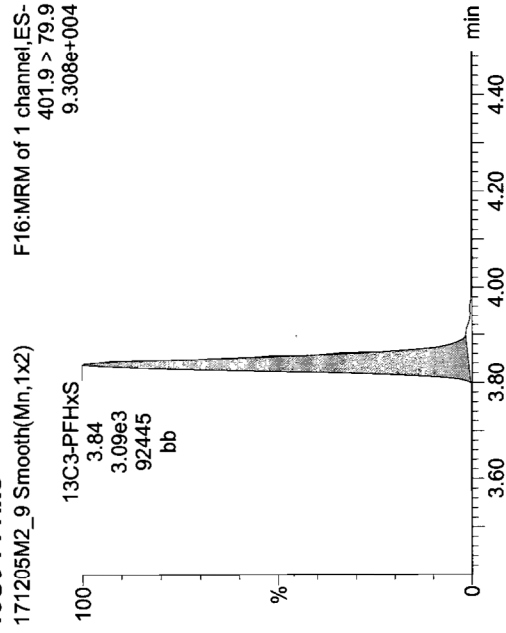
13C4-PFBA



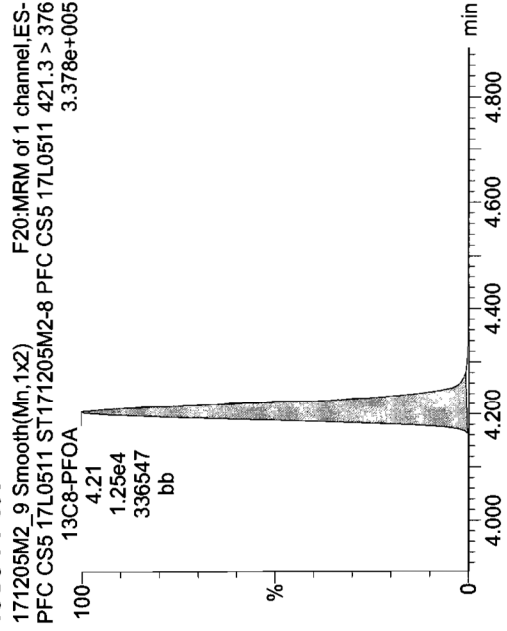
13C5-PFHxA



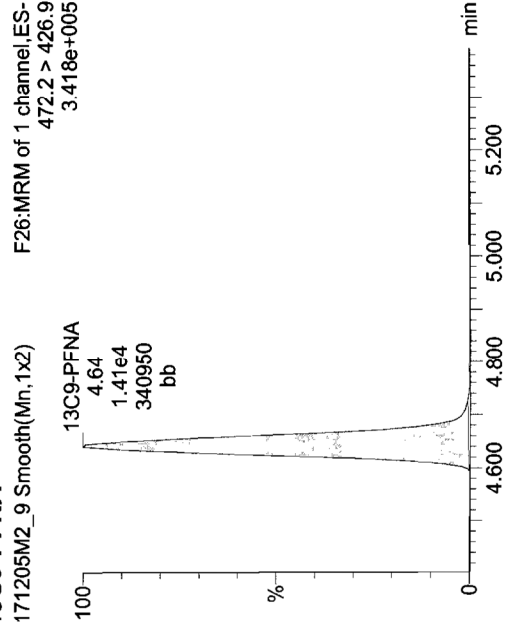
13C3-PFHxS



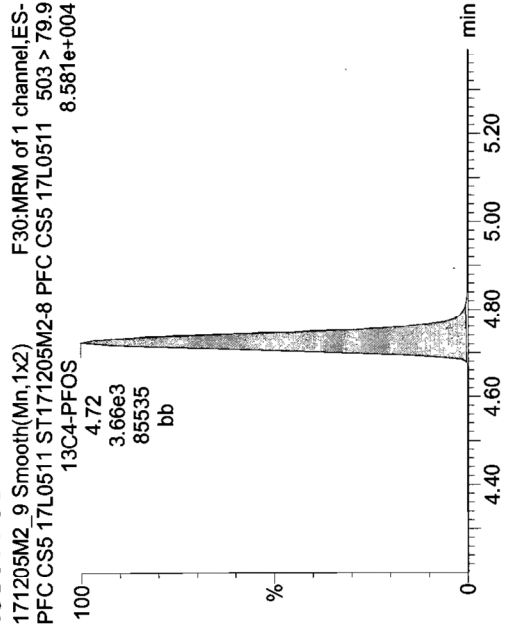
13C8-PFOA



13C9-PFNA



13C4-PFOS



Dataset: U:\Q4.PRO\results\171205M2\171205M2-CRV.qld

Last Altered: Wednesday, December 06, 2017 11:25:05 Pacific Standard Time

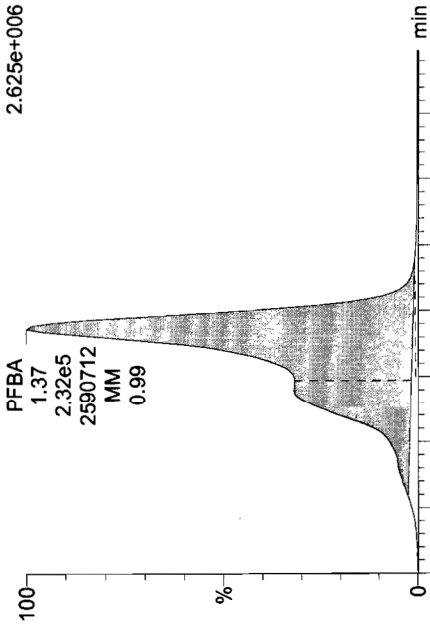
Printed: Wednesday, December 06, 2017 11:27:24 Pacific Standard Time

Name: 171205M2_10, Date: 06-Dec-2017, Time: 07:12:51, ID: ST171205M2-9 PFC CS6 17L0512, Description: PFC CS6 17L0512

PFBA

171205M2_10 Smooth(Mn,1x2)

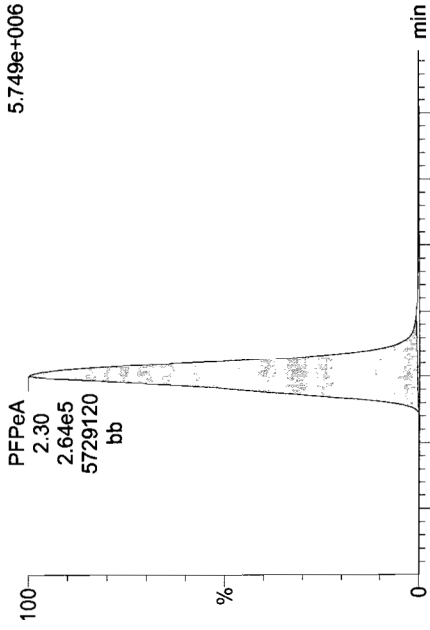
F1:MRM of 1 channel,ES-
213.0 > 168.8
2.625e+006



PFPeA

171205M2_10 Smooth(Mn,1x2)

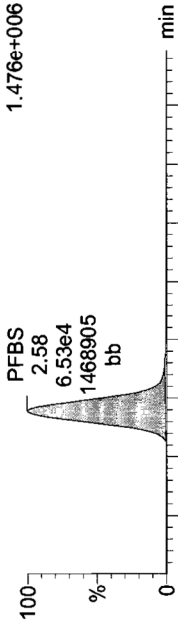
F4:MRM of 1 channel,ES-
263.1 > 218.9
5.749e+006



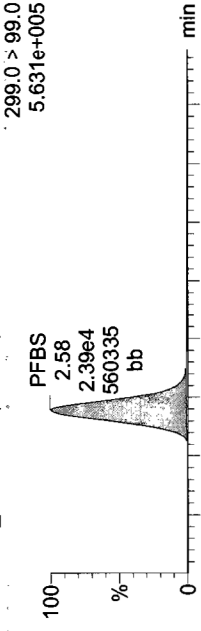
PFBS

171205M2_10 Smooth(Mn,1x2)

F6:MRM of 2 channels,ES-
299.0 > 79.7
1.476e+006



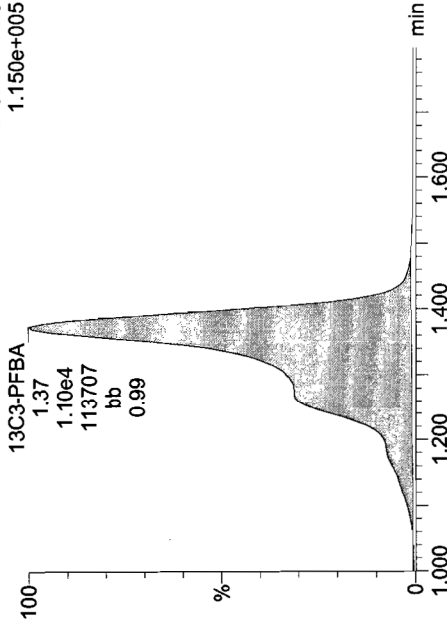
F6:MRM of 2 channels,ES-
299.0 > 99.0
5.631e+005



13C3-PFBA

171205M2_10 Smooth(Mn,1x2)

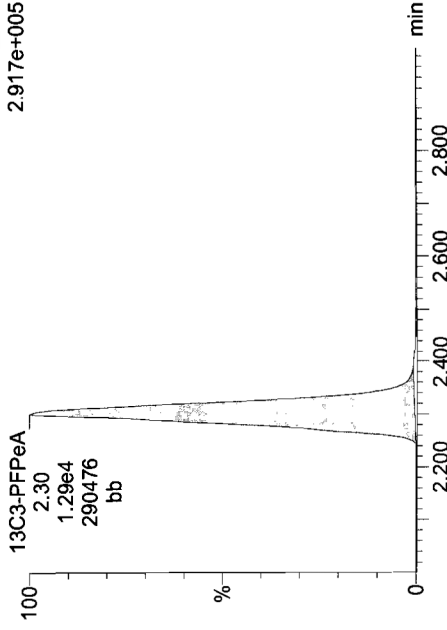
F2:MRM of 1 channel,ES-
216.1 > 171.8
1.150e+005



13C3-PFPeA

171205M2_10 Smooth(Mn,1x2)

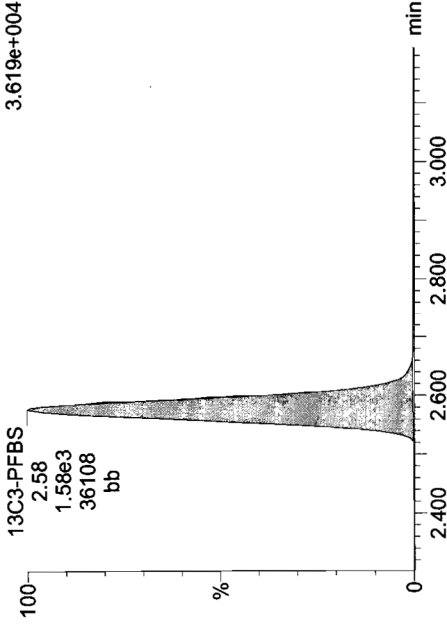
F5:MRM of 1 channel,ES-
266. > 221.8
2.917e+005



13C3-PFBS

171205M2_10 Smooth(Mn,1x2)

F7:MRM of 1 channel,ES-
PFC CS6 17L0512 ST171205M2-9 PFC CS6 17L0512 302. > 98.8
3.619e+004

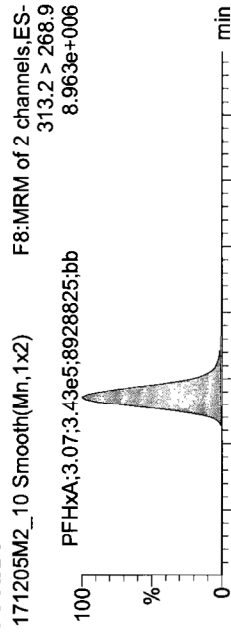


Dataset: U:\Q4.PRO\results\171205M2\171205M2-CRV.qld

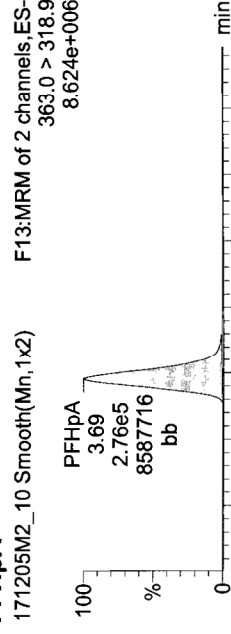
Last Altered: Wednesday, December 06, 2017 11:25:05 Pacific Standard Time
Printed: Wednesday, December 06, 2017 11:27:24 Pacific Standard Time

Name: 171205M2_10, Date: 06-Dec-2017, Time: 07:12:51, ID: ST171205M2-9 PFC CS6 17L0512, Description: PFC CS6 17L0512

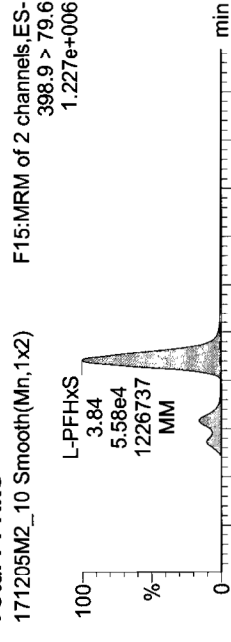
PFHxA



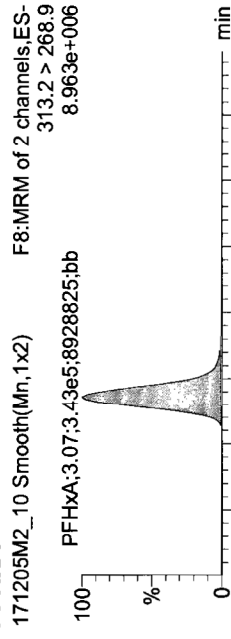
PFHpA



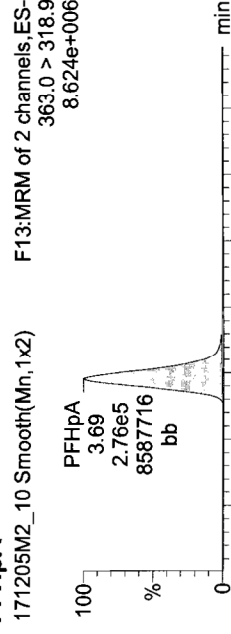
Total PFHxS



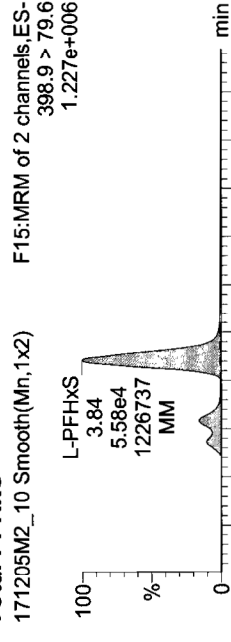
13C2-PFHxA




13C4-PFHpA



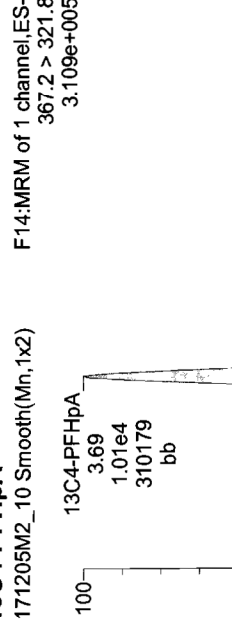
18O2-PFHxS



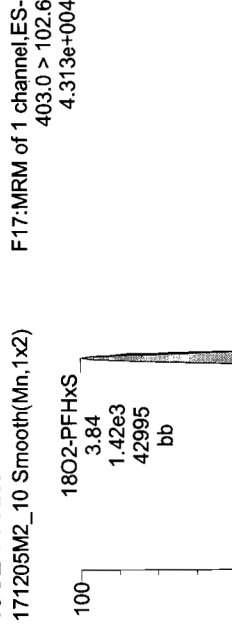
13C2-PFHxA



13C4-PFHpA



18O2-PFHxS



Dataset: U:\Q4.PRO\results\171205M2\171205M2-CRV.qld

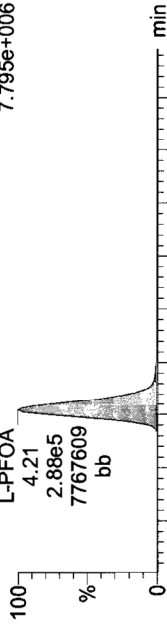
Last Altered: Wednesday, December 06, 2017 11:25:05 Pacific Standard Time

Printed: Wednesday, December 06, 2017 11:27:24 Pacific Standard Time

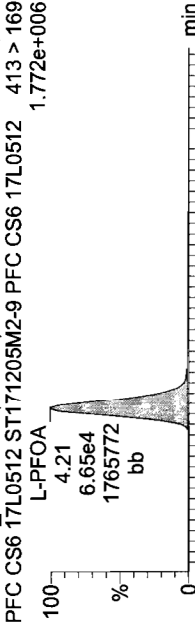
Name: 171205M2_10, Date: 06-Dec-2017, Time: 07:12:51, ID: ST171205M2-9 PFC CS6 17L0512, Description: PFC CS6 17L0512

Total PFOA

171205M2_10 Smooth(Mn,1x2) F18:MRM of 2 channels,ES-
PFC CS6 17L0512 ST171205M2-9 PFC CS6 17L0512 413 > 368.7
7.795e+006




171205M2_10 Smooth(Mn,1x2) F18:MRM of 2 channels,ES-
PFC CS6 17L0512 ST171205M2-9 PFC CS6 17L0512 413 > 169
1.772e+006

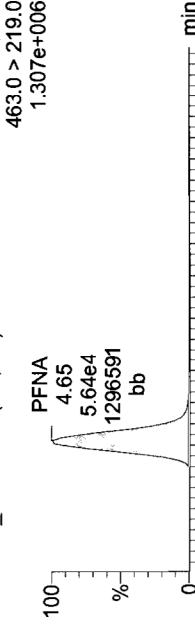


PFNA

171205M2_10 Smooth(Mn,1x2) F24:MRM of 2 channels,ES-
463.0 > 418.8
7.037e+006

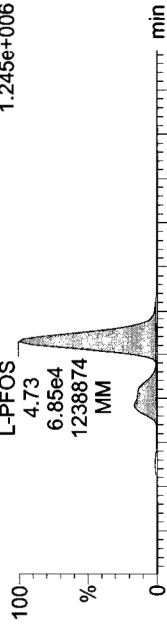


171205M2_10 Smooth(Mn,1x2) F24:MRM of 2 channels,ES-
463.0 > 219.0
1.307e+006

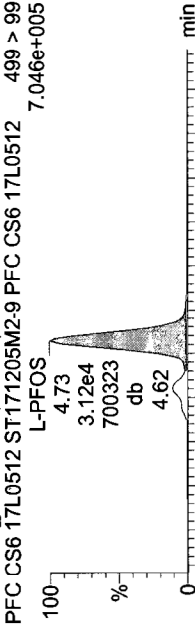


Total PFOS

171205M2_10 Smooth(Mn,1x2) F29:MRM of 2 channels,ES-
PFC CS6 17L0512 ST171205M2-9 PFC CS6 17L0512 499 > 79.9
1.245e+006

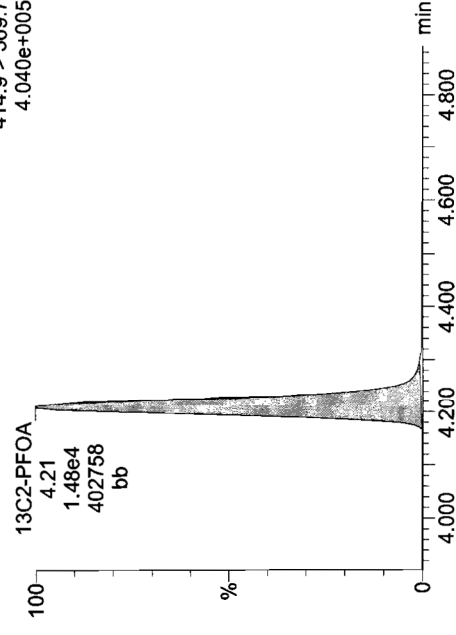


171205M2_10 Smooth(Mn,1x2) F29:MRM of 2 channels,ES-
PFC CS6 17L0512 ST171205M2-9 PFC CS6 17L0512 499 > 99
7.046e+005



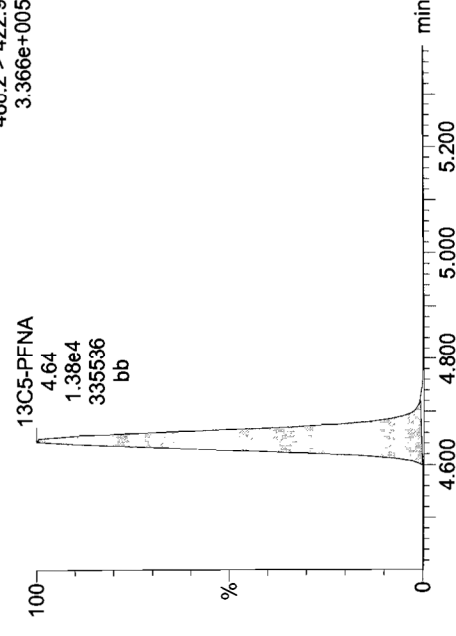
13C2-PFOA

171205M2_10 Smooth(Mn,1x2) F19:MRM of 1 channel,ES-
414.9 > 369.7
4.040e+005



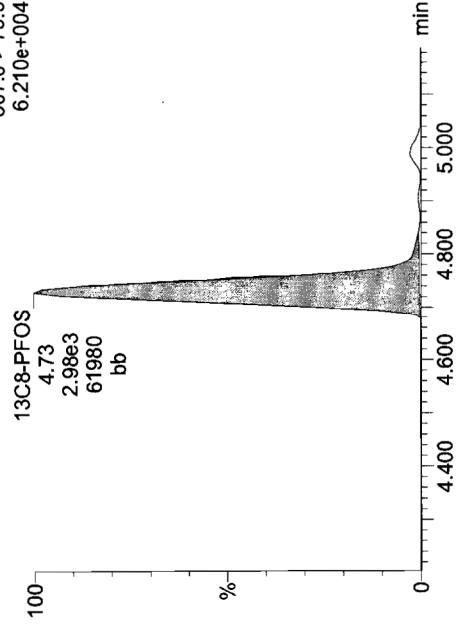
13C5-PFNA

171205M2_10 Smooth(Mn,1x2) F25:MRM of 1 channel,ES-
468.2 > 422.9
3.366e+005



13C8-PFOS

171205M2_10 Smooth(Mn,1x2) F32:MRM of 1 channel,ES-
507.0 > 79.9
6.210e+004

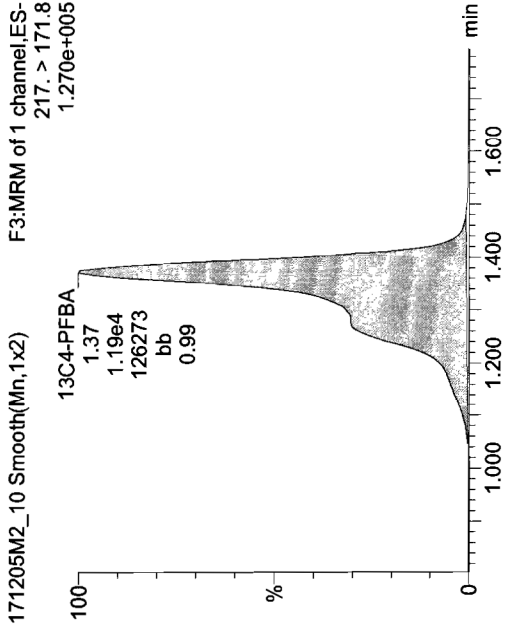


Dataset: U:\Q4.PRO\results\171205M2\171205M2-CRV.qld

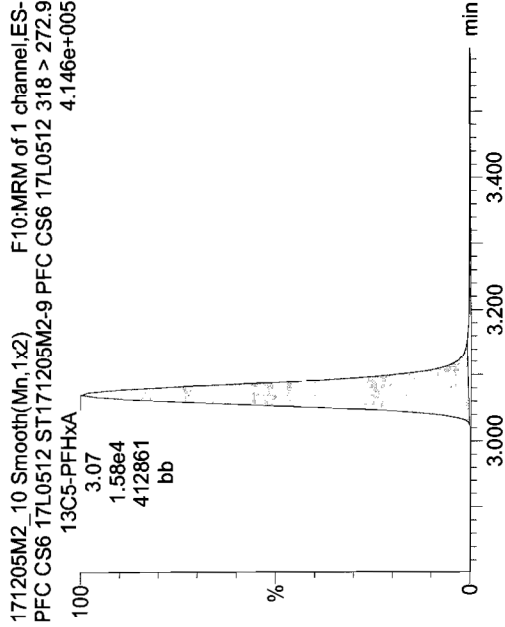
Last Altered: Wednesday, December 06, 2017 11:25:05 Pacific Standard Time
Printed: Wednesday, December 06, 2017 11:27:24 Pacific Standard Time

Name: 171205M2_10, Date: 06-Dec-2017, Time: 07:12:51, ID: ST171205M2-9 PFC CS6 17L0512, Description: PFC CS6 17L0512

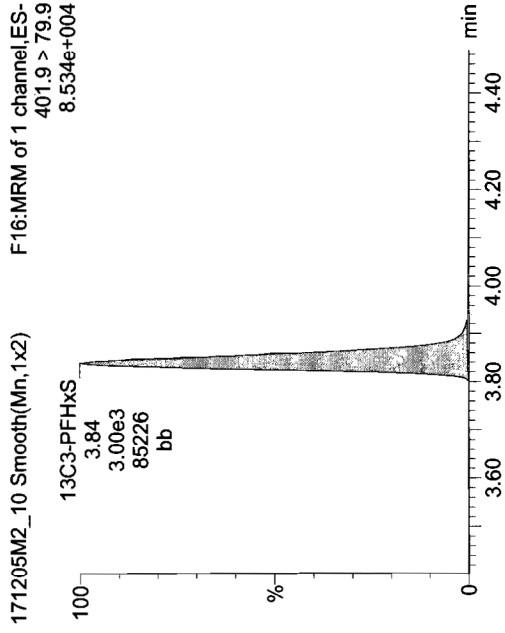
13C4-PFBA



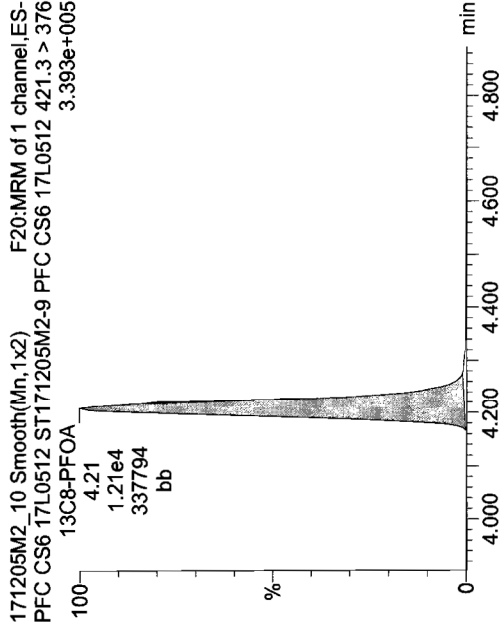
13C5-PFHxA



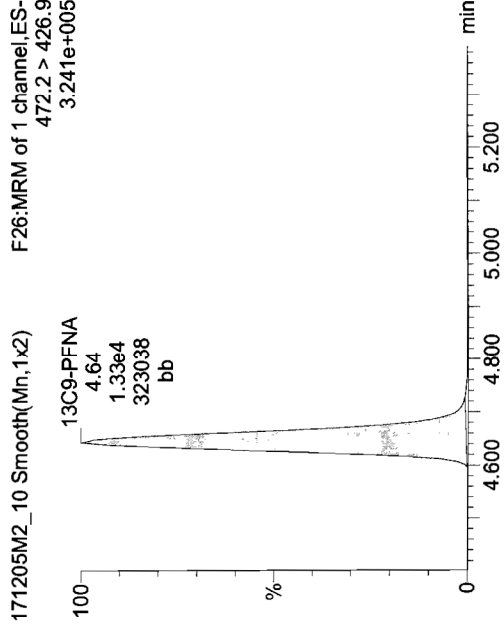
13C3-PFHxS



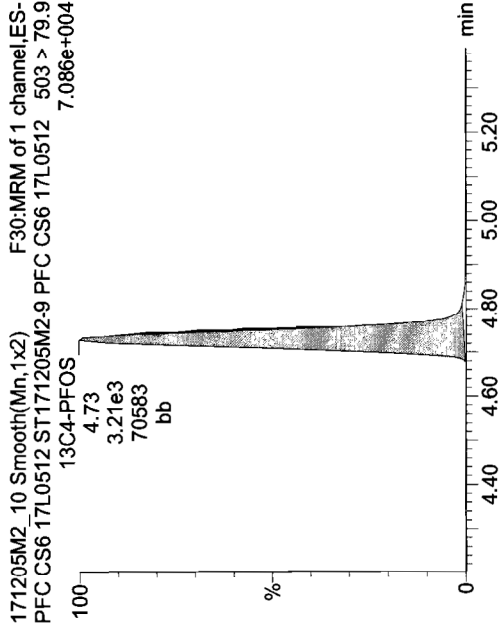
13C8-PFOA



13C9-PFNA



13C4-PFOS



Dataset: U:\Q4.PRO\results\171205M2\171205M2-13.qld

Last Altered: Wednesday, December 06, 2017 12:11:38 Pacific Standard Time
Printed: Wednesday, December 06, 2017 12:13:27 Pacific Standard Time

Method: U:\Q4.PRO\MethDB\PFAS_FULL_80C_120517_L9.mdb 06 Dec 2017 11:16:32
Calibration: U:\Q4.PRO\CurveDB\IC18_VAL-PFAS_Q4_12-5-17_L9.cdb 06 Dec 2017 11:25:05

Name: 171205M2_13, Date: 06-Dec-2017, Time: 07:46:22, ID: ICV171205M2-1 PFC ICV 17L0503, Description: PFC ICV 17L0503

#	Name	Trace	Area	IS Area	RRF	Divisor1	Pred RT	RT	y Axis Resp	Conc.	%Rec
1	1 PFBA	213.0 > 168.8	9.98e3	1.10e4		1.0000	1.41	1.37	11.4	10.3	103.4
2	2 PFPeA	263.1 > 218.9	1.12e4	1.37e4		1.0000	2.63	2.30	10.3	10.2	101.7
3	3 PFBS	299.0 > 79.7	2.73e3	1.67e3		1.0000	2.90	2.58	20.5	9.53	95.3
4	4 PFHxA	313.2 > 288.9	1.54e4	4.91e3		1.0000	3.40	3.07	15.7	11.3	113.5
5	5 PFHpA	363.0 > 318.9	1.25e4	1.12e4		1.0000	4.03	3.69	13.9	10.0	100.3
6	6 L-PFHxS	398.9 > 79.6	2.40e3	1.53e3		1.0000	4.19	3.84	19.5	8.72	87.2
7	8 L-PFOA	413 > 368.7	1.25e4	1.43e4		1.0000	4.26	4.21	11.0	10.8	108.2
8	10 PFNA	463.0 > 418.8	1.58e4	1.45e4		1.0000	5.00	4.64	13.7	10.4	104.5
9	11 L-PFOS	499 > 79.9	2.86e3	3.20e3		1.0000	5.08	4.73	11.2	10.4	103.7
10	13 13C3-PFBA	216.1 > 171.8	1.10e4	1.13e4	0.913	1.0000	1.41	1.37	12.2	13.3	106.7
11	14 13C3-PFPeA	266. > 221.8	1.37e4	1.76e4	0.790	1.0000	2.63	2.30	9.68	12.2	98.0
12	15 13C3-PFBS	302. > 98.8	1.67e3	1.76e4	0.097	1.0000	2.90	2.58	1.18	12.2	97.7
13	16 13C2-PFHxA	315 > 269.8	4.91e3	1.76e4	0.787	1.0000	3.40	3.07	3.48	4.42	88.5
14	17 13C4-PFHpA	367.2 > 321.8	1.12e4	1.76e4	0.620	1.0000	4.03	3.69	7.95	12.8	102.6
15	18 18O2-PFHxS	403.0 > 102.6	1.53e3	3.46e3	0.429	1.0000	4.17	3.84	5.54	12.9	103.5
16	19 13C2-PFOA	414.9 > 369.7	1.43e4	1.27e4	1.194	1.0000	4.54	4.21	14.0	11.7	93.8
17	20 13C5-PFNA	468.2 > 422.9	1.45e4	1.40e4	0.972	1.0000	4.97	4.64	12.9	13.3	106.3
18	21 13C8-PFOS	507.0 > 79.9	3.20e3	3.39e3	1.024	1.0000	5.05	4.73	11.8	11.5	92.0
19	22 13C4-PFBA	217. > 171.8	1.13e4	1.13e4	1.000	1.0000	1.41	1.37	12.5	12.5	100.0
20	23 13C5-PFHxA	318 > 272.9	1.76e4	1.76e4	1.000	1.0000	3.40	3.07	12.5	12.5	100.0
21	24 13C3-PFHxS	401.9 > 79.9	3.46e3	3.46e3	1.000	1.0000	4.17	3.84	12.5	12.5	100.0
22	25 13C8-PFOA	421.3 > 376	1.27e4	1.27e4	1.000	1.0000	4.54	4.21	12.5	12.5	100.0
23	26 13C9-PFNA	472.2 > 426.9	1.40e4	1.40e4	1.000	1.0000	4.97	4.64	12.5	12.5	100.0
24	27 13C4-PFOS	503 > 79.9	3.39e3	3.39e3	1.000	1.0000	5.05	4.72	12.5	12.5	100.0
25	28 Total PFHxS	398.9 > 79.6	2.40e3	1.53e3		1.0000	4.17		19.5	8.72	
26	29 Total PFOA	413 > 368.7	1.27e4	1.43e4		1.0000	4.26		11.0	10.8	
27	30 Total PFOS	499 > 79.9	3.25e3	3.20e3		1.0000	4.77		12.7	11.8	

12/06/17
12/06/2017

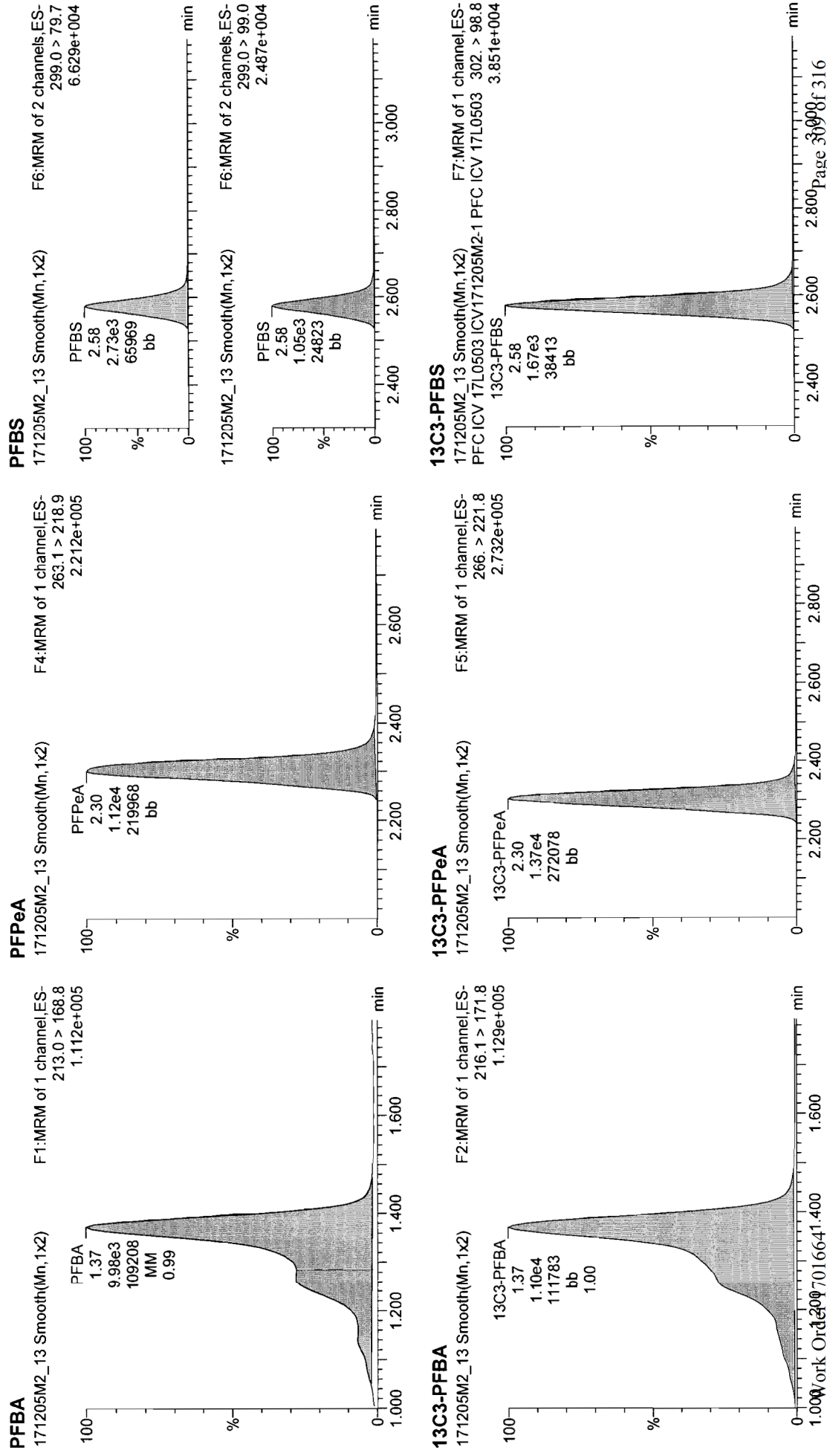
70-130
50-150

Dataset: U:\Q4.PRO\results\171205M2\171205M2-13.qld

Last Altered: Wednesday, December 06, 2017 12:11:38 Pacific Standard Time
Printed: Wednesday, December 06, 2017 12:13:27 Pacific Standard Time

Method: U:\Q4.PRO\MethDB\PFAS_FULL_80C_120517_L9.mdb 06 Dec 2017 11:16:32
Calibration: U:\Q4.PRO\CurveDB\C18_VAL-PFAS_Q4_12-5-17_L9.cdb 06 Dec 2017 11:25:05

Name: 171205M2 13, Date: 06-Dec-2017, Time: 07:46:22, ID: ICV171205M2-1 PFC ICV 17L0503, Description: PFC ICV 17L0503

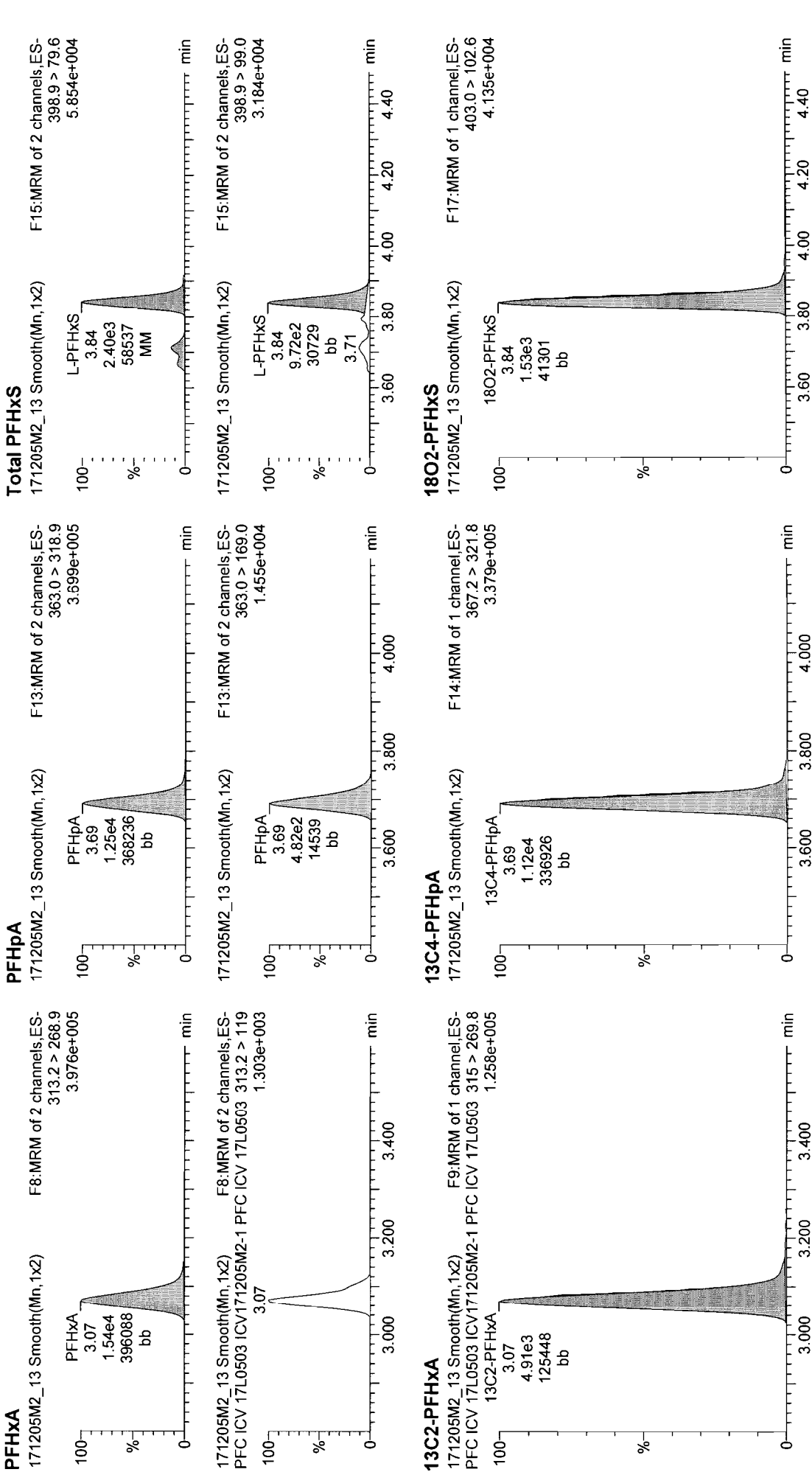


Dataset: U:\Q4.PRO\results\171205M2\171205M2-13.qld

Last Altered: Wednesday, December 06, 2017 12:11:38 Pacific Standard Time

Printed: Wednesday, December 06, 2017 12:13:27 Pacific Standard Time

Name: 171205M2_13, Date: 06-Dec-2017, Time: 07:46:22, ID: ICV171205M2-1 PFC ICV 17L0503, Description: PFC ICV 17L0503

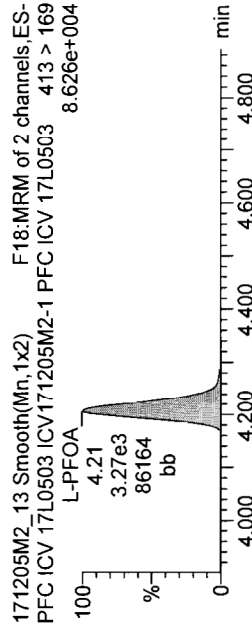
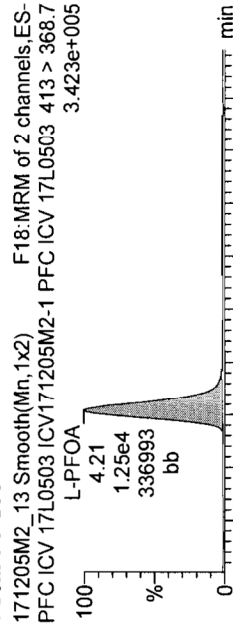


Dataset: U:\Q4.PRO\results\171205M2\171205M2-13.qld

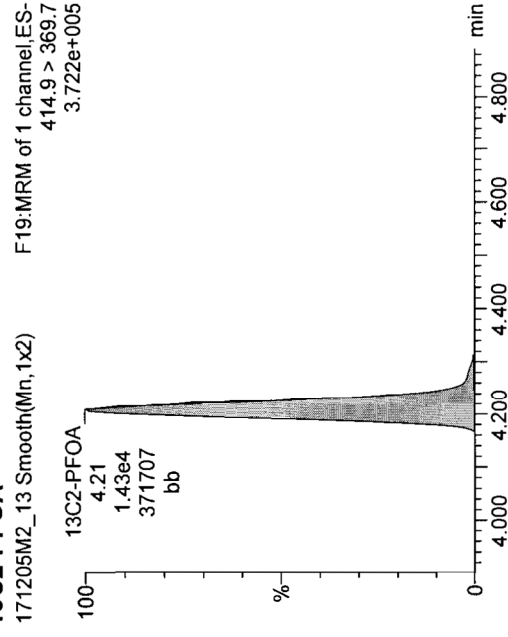
Last Altered: Wednesday, December 06, 2017 12:11:38 Pacific Standard Time
Printed: Wednesday, December 06, 2017 12:13:27 Pacific Standard Time

Name: 171205M2_13, Date: 06-Dec-2017, Time: 07:46:22, ID: ICV171205M2-1 PFC ICV 17L0503, Description: PFC ICV 17L0503

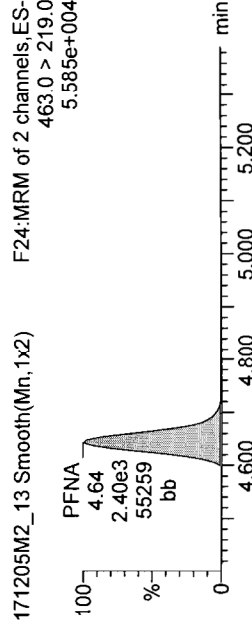
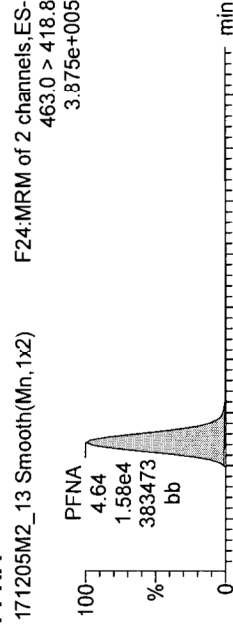
Total PFOA



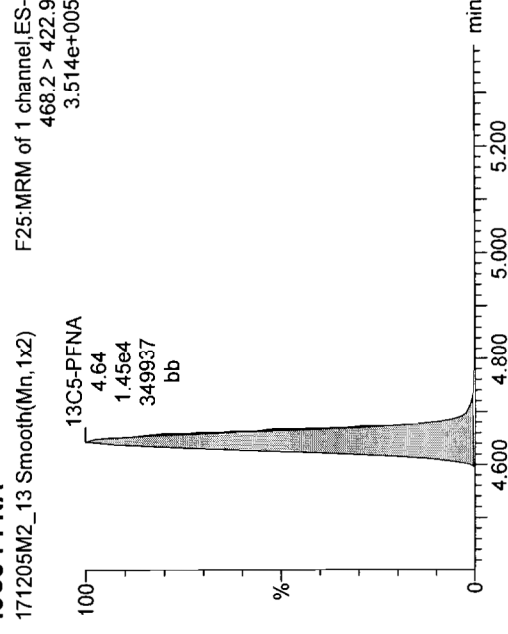
13C2-PFOA



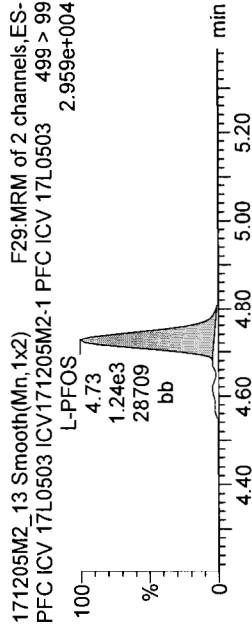
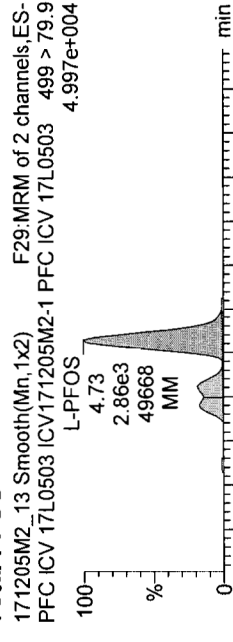
PFNA



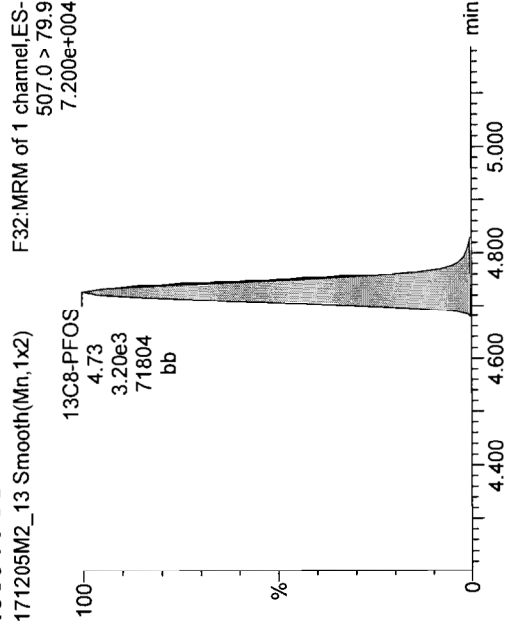
13C5-PFNA



Total PFOS



13C8-PFOS

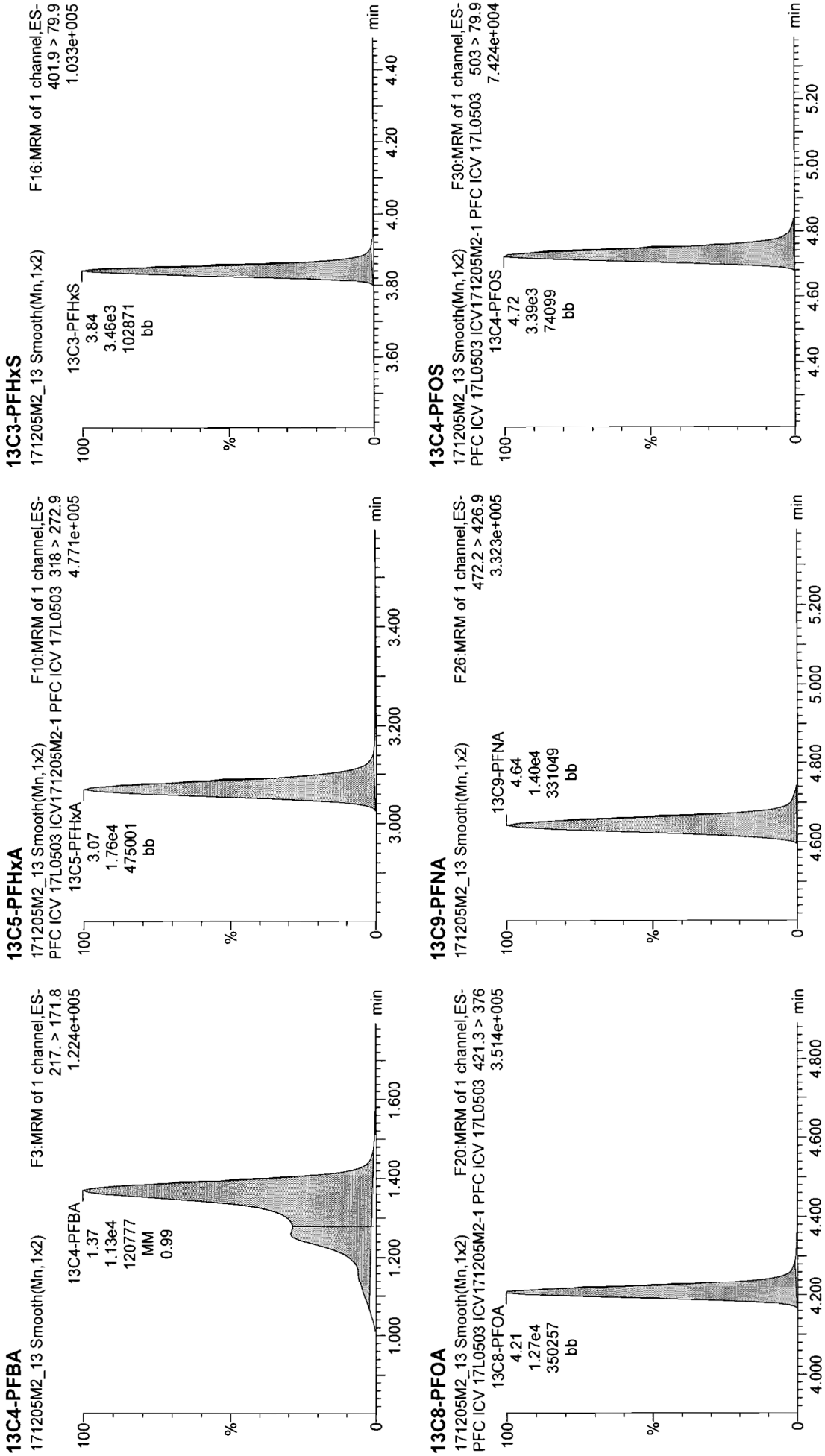


Dataset: U:\Q4.PRO\results\171205M2\171205M2-13.qld

Last Altered: Wednesday, December 06 2017 12:11:38 Pacific Standard Time

Printed: Wednesday, December 06 2017 12:13:27 Pacific Standard Time

Name: 171205M2_13, Date: 06-Dec-2017, Time: 07:46:22, ID: ICV171205M2-1 PFC ICV 17L0503, Description: PFC ICV 17L0503

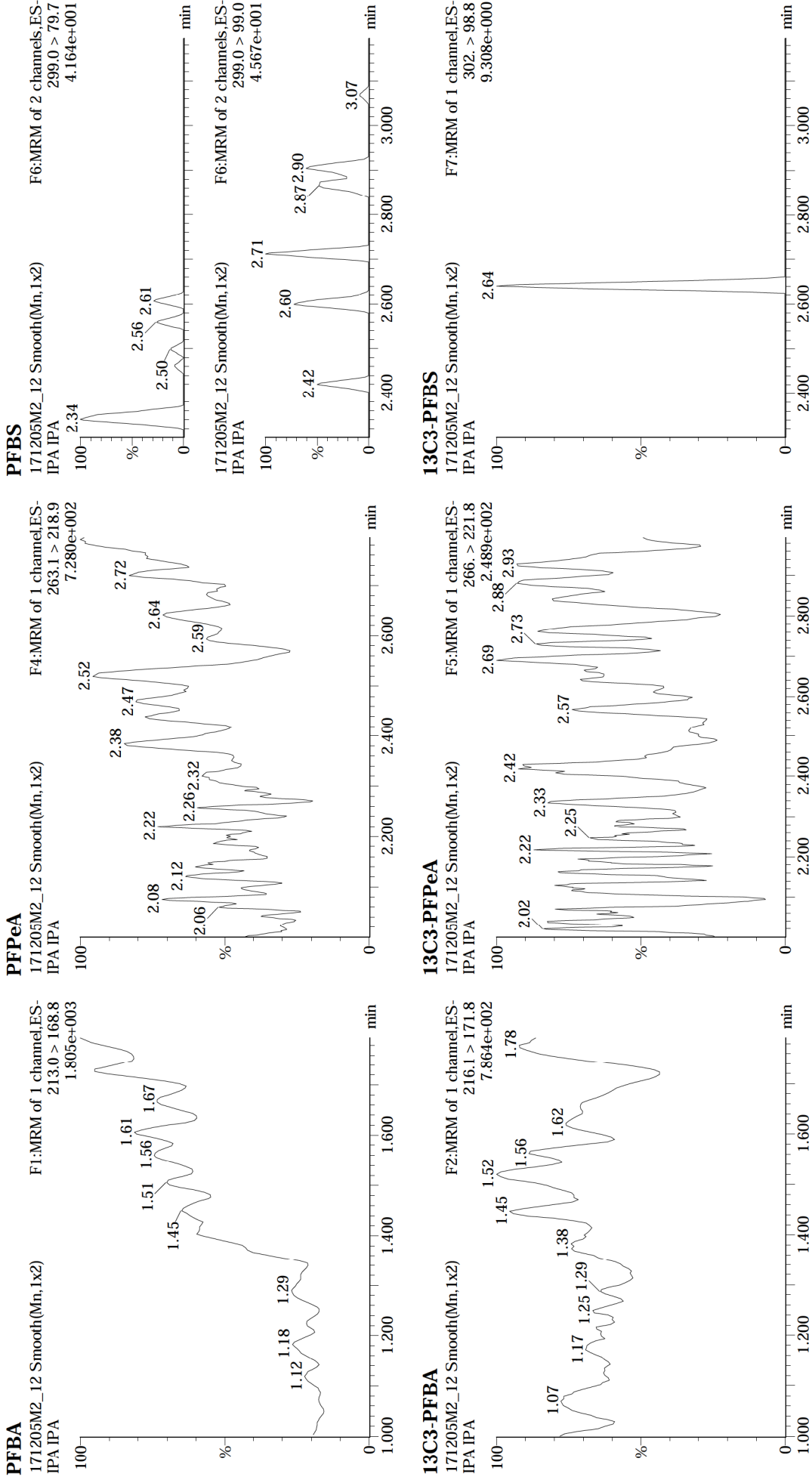


Dataset: Untitled

Last Altered: Wednesday, December 06, 2017 15:08:10 Pacific Standard Time
Printed: Wednesday, December 06, 2017 15:08:58 Pacific Standard Time

Method: U:\Q4.PRO\MethDB\PFAS_FULL_80C_120517_L9.mdb 06 Dec 2017 11:16:32
Calibration: U:\Q4.PRO\CurveDB\C18_VAL-PFAS_Q4_12-5-17_L9.cdb 06 Dec 2017 11:25:05

Name: 171205M2_12, Date: 06-Dec-2017, Time: 07:35:12, ID: IPA, Description: IPA



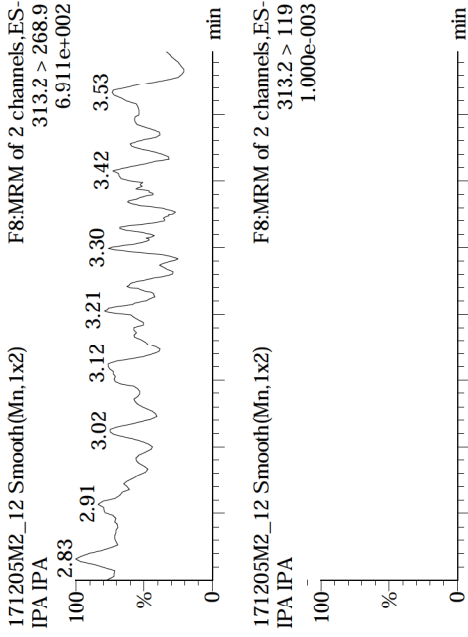
Vista Analytical Laboratory

Dataset: Untitled

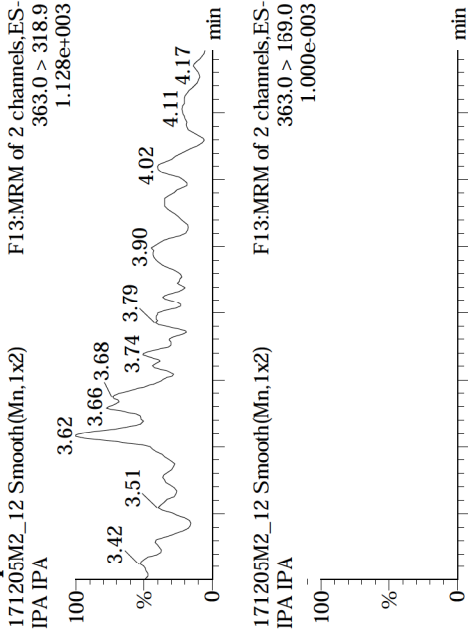
Last Altered: Wednesday, December 06, 2017 15:08:10 Pacific Standard Time
Printed: Wednesday, December 06, 2017 15:08:58 Pacific Standard Time

Name: 171205M2_12, Date: 06-Dec-2017, Time: 07:35:12, ID: IPA, Description: IPA

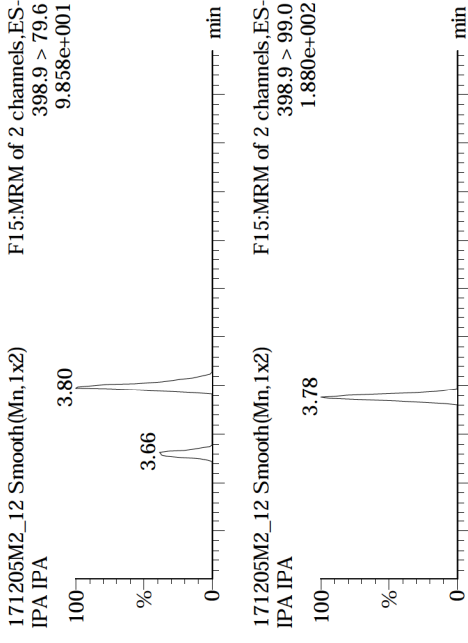
PFHxA



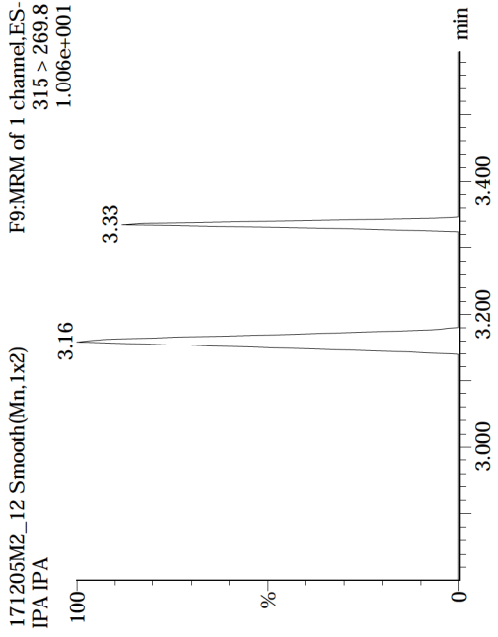
PFHxP



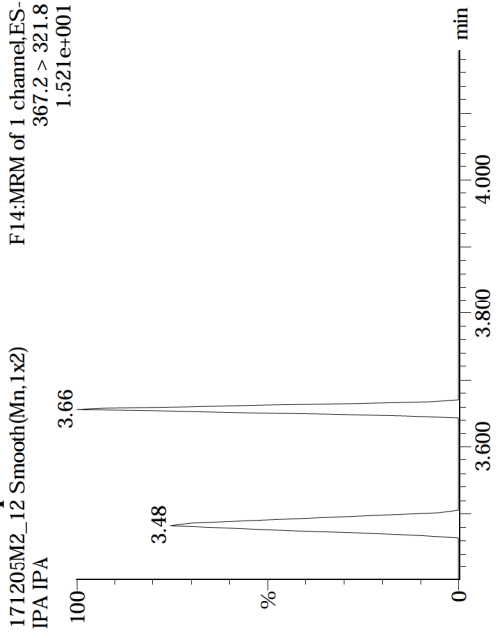
Total PFHxS



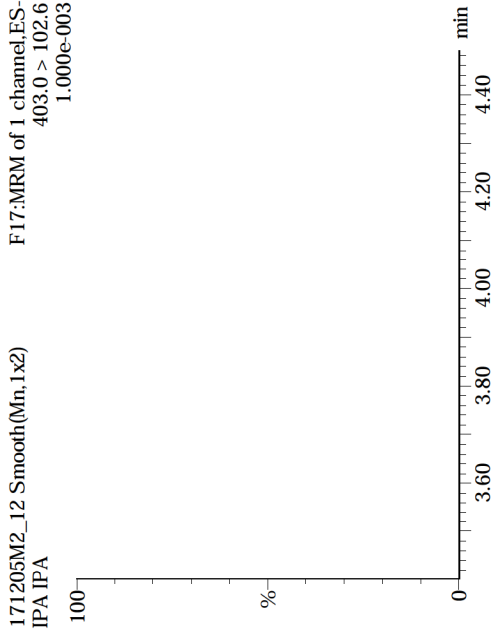
13C2-PFHxA



13C4-PFHxP



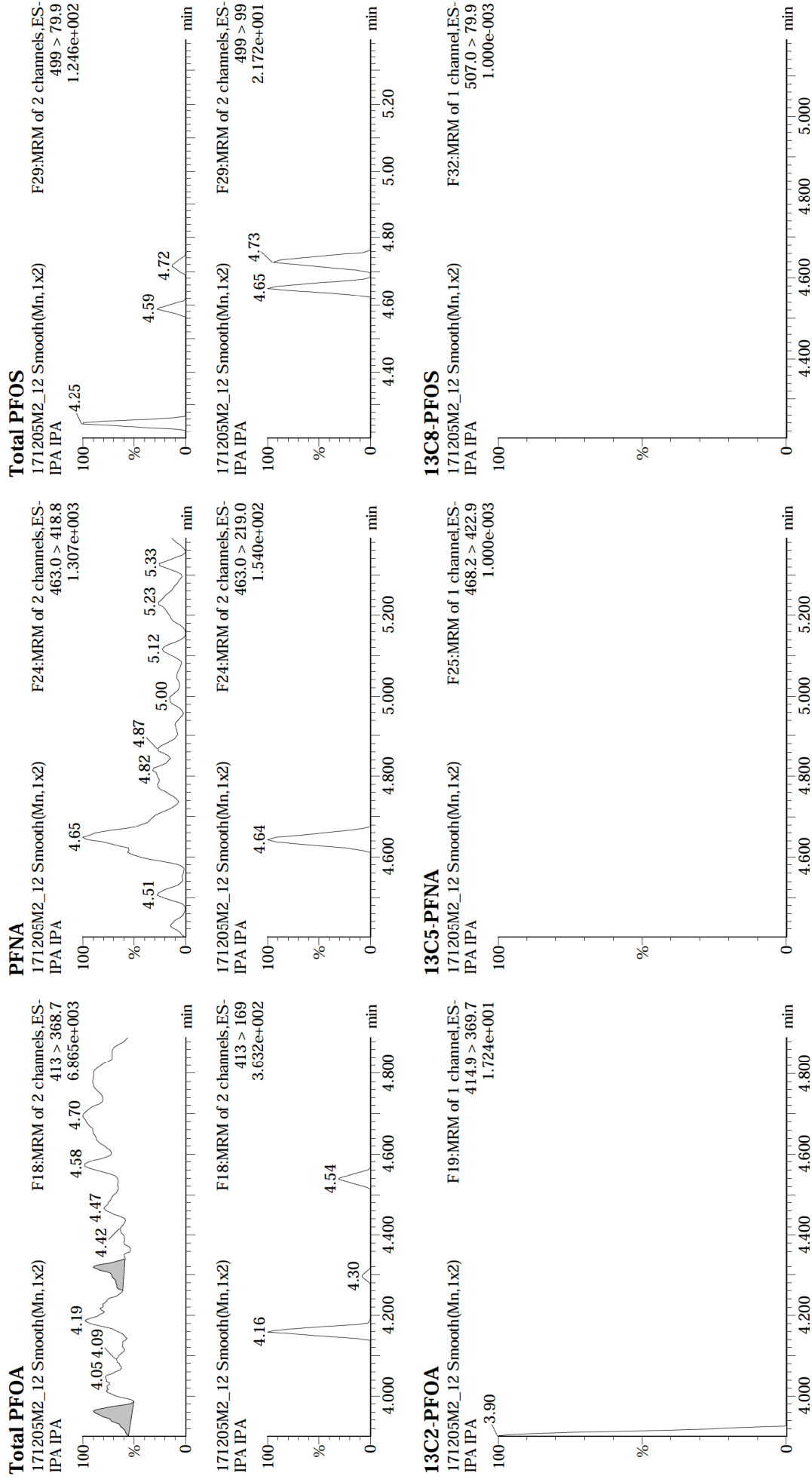
18O2-PFHxS



Untitled

Wednesday, December 06, 2017 15:08:10 Pacific Standard Time
Wednesday, December 06, 2017 15:08:58 Pacific Standard Time

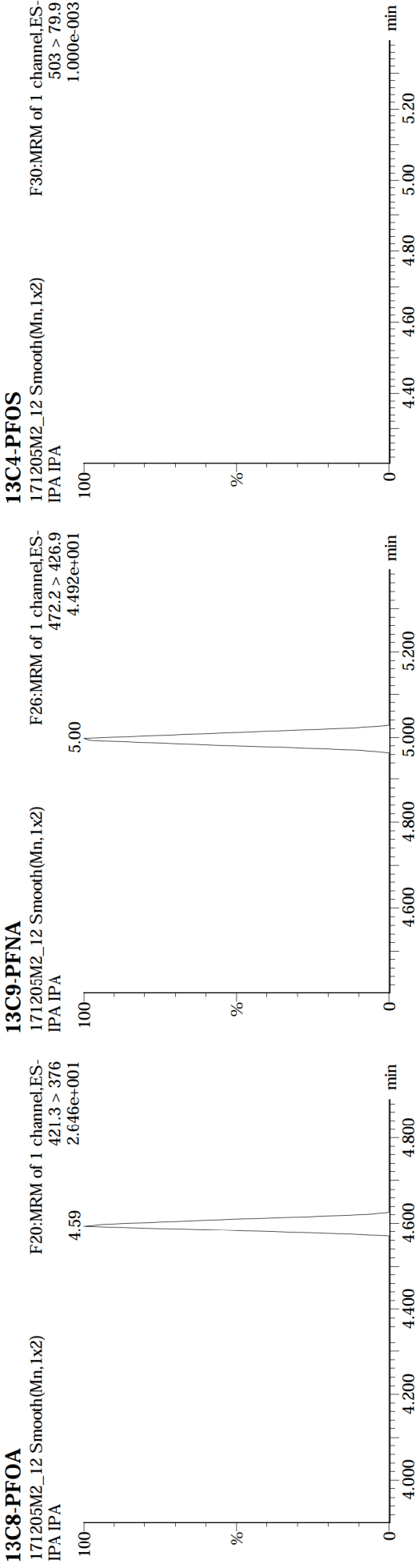
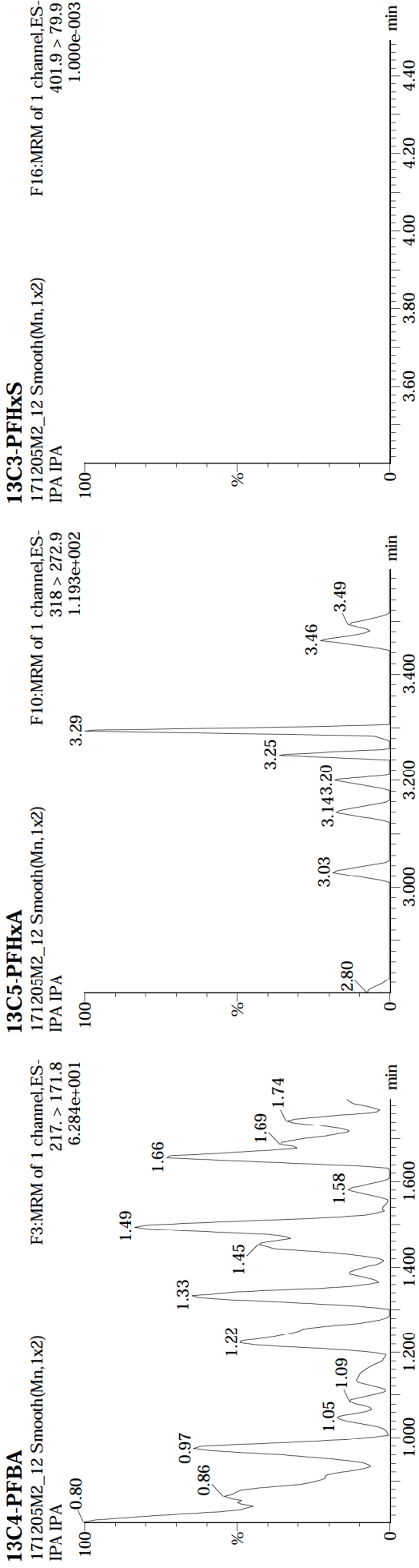
M2_12, Date: 06-Dec-2017, Time: 07:35:12, ID: IPA, Description: IPA



Dataset: Untitled

Last Altered: Wednesday, December 06, 2017 15:08:10 Pacific Standard Time
Printed: Wednesday, December 06, 2017 15:08:58 Pacific Standard Time

Name: 171205M2_12, Date: 06-Dec-2017, Time: 07:35:12, ID: IPA, Description: IPA





Madison AASF # 2

Madison, WI

Madison, WI 53704

Inquiry Number: 5659724.3

May 21, 2019

Certified Sanborn® Map Report



6 Armstrong Road, 4th floor
Shelton, CT 06484
Toll Free: 800.352.0050
www.edrnet.com

Certified Sanborn® Map Report

05/21/19

Site Name:

Madison AASF # 2
Madison, WI
Madison, WI 53704
EDR Inquiry # 5659724.3

Client Name:

AECOM
12120 Shamrock Plaza
Omaha, NE 68154
Contact: Brittany Kirchmann



The Sanborn Library has been searched by EDR and maps covering the target property location as provided by AECOM were identified for the years listed below. The Sanborn Library is the largest, most complete collection of fire insurance maps. The collection includes maps from Sanborn, Bromley, Perris & Browne, Hopkins, Barlow, and others. Only Environmental Data Resources Inc. (EDR) is authorized to grant rights for commercial reproduction of maps by the Sanborn Library LLC, the copyright holder for the collection. Results can be authenticated by visiting www.edrnet.com/sanborn.

The Sanborn Library is continually enhanced with newly identified map archives. This report accesses all maps in the collection as of the day this report was generated.

Certified Sanborn Results:

Certification # A390-41BE-968D
PO # NA
Project Madison AASF #2

UNMAPPED PROPERTY

This report certifies that the complete holdings of the Sanborn Library, LLC collection have been searched based on client supplied target property information, and fire insurance maps covering the target property were not found.



Sanborn® Library search results

Certification #: A390-41BE-968D

The Sanborn Library includes more than 1.2 million fire insurance maps from Sanborn, Bromley, Perris & Browne, Hopkins, Barlow and others which track historical property usage in approximately 12,000 American cities and towns. Collections searched:

- ☒ Library of Congress
- ☒ University Publications of America
- ☒ EDR Private Collection

The Sanborn Library LLC Since 1866™

Limited Permission To Make Copies

AECOM (the client) is permitted to make up to FIVE photocopies of this Sanborn Map transmittal and each fire insurance map accompanying this report solely for the limited use of its customer. No one other than the client is authorized to make copies. Upon request made directly to an EDR Account Executive, the client may be permitted to make a limited number of additional photocopies. This permission is conditioned upon compliance by the client, its customer and their agents with EDR's copyright policy; a copy of which is available upon request.

Disclaimer - Copyright and Trademark Notice

This Report contains certain information obtained from a variety of public and other sources reasonably available to Environmental Data Resources, Inc. It cannot be concluded from this Report that coverage information for the target and surrounding properties does not exist from other sources. NO WARRANTY EXPRESSED OR IMPLIED, IS MADE WHATSOEVER IN CONNECTION WITH THIS REPORT. ENVIRONMENTAL DATA RESOURCES, INC. SPECIFICALLY DISCLAIMS THE MAKING OF ANY SUCH WARRANTIES, INCLUDING WITHOUT LIMITATION, MERCHANTABILITY OR FITNESS FOR A PARTICULAR USE OR PURPOSE. ALL RISK IS ASSUMED BY THE USER. IN NO EVENT SHALL ENVIRONMENTAL DATA RESOURCES, INC. BE LIABLE TO ANYONE, WHETHER ARISING OUT OF ERRORS OR OMISSIONS, NEGLIGENCE, ACCIDENT OR ANY OTHER CAUSE, FOR ANY LOSS OF DAMAGE, INCLUDING, WITHOUT LIMITATION, SPECIAL, INCIDENTAL, CONSEQUENTIAL, OR EXEMPLARY DAMAGES. ANY LIABILITY ON THE PART OF ENVIRONMENTAL DATA RESOURCES, INC. IS STRICTLY LIMITED TO A REFUND OF THE AMOUNT PAID FOR THIS REPORT. Purchaser accepts this Report "AS IS". Any analyses, estimates, ratings, environmental risk levels or risk codes provided in this Report are provided for illustrative purposes only, and are not intended to provide, nor should they be interpreted as providing any facts regarding, or prediction or forecast of, any environmental risk for any property. Only a Phase I Environmental Site Assessment performed by an environmental professional can provide information regarding the environmental risk for any property. Additionally, the information provided in this Report is not to be construed as legal advice. Copyright 2019 by Environmental Data Resources, Inc. All rights reserved. Reproduction in any media or format, in whole or in part, of any report or map of Environmental Data Resources, Inc., or its affiliates, is prohibited without prior written permission.

EDR and its logos (including Sanborn and Sanborn Map) are trademarks of Environmental Data Resources, Inc. or its affiliates. All other trademarks used herein are the property of their respective owners.



Madison AASF # 2

Madison, WI

Madison, WI 53704

Inquiry Number: 5659724.5

May 22, 2019

The EDR Aerial Photo Decade Package



6 Armstrong Road, 4th floor
Shelton, CT 06484
Toll Free: 800.352.0050
www.edrnet.com

EDR Aerial Photo Decade Package

05/22/19

Site Name:

Madison AASF # 2
Madison, WI
Madison, WI 53704
EDR Inquiry # 5659724.5

Client Name:

AECOM
12120 Shamrock Plaza
Omaha, NE 68154
Contact: Brittany Kirchmann



Environmental Data Resources, Inc. (EDR) Aerial Photo Decade Package is a screening tool designed to assist environmental professionals in evaluating potential liability on a target property resulting from past activities. EDR's professional researchers provide digitally reproduced historical aerial photographs, and when available, provide one photo per decade.

Search Results:

<u>Year</u>	<u>Scale</u>	<u>Details</u>	<u>Source</u>
2017	1"=500'	Flight Year: 2017	USDA/NAIP
2013	1"=500'	Flight Year: 2013	USDA/NAIP
2010	1"=500'	Flight Year: 2010	USDA/NAIP
2006	1"=500'	Flight Year: 2006	USDA/NAIP
2000	1"=500'	Acquisition Date: May 16, 2000	USGS/DOQQ
1993	1"=500'	Flight Date: May 06, 1993	NAPP
1986	1"=500'	Flight Date: June 02, 1986	NHAP
1980	1"=500'	Flight Date: November 21, 1980	NHAP
1976	1"=500'	Flight Date: September 12, 1976	USDA
1962	1"=500'	Flight Date: September 07, 1962	ASCS
1955	1"=500'	Flight Date: September 05, 1955	CSS
1949	1"=500'	Flight Date: September 25, 1949	PMA
1937	1"=500'	Flight Date: July 05, 1937	USDA

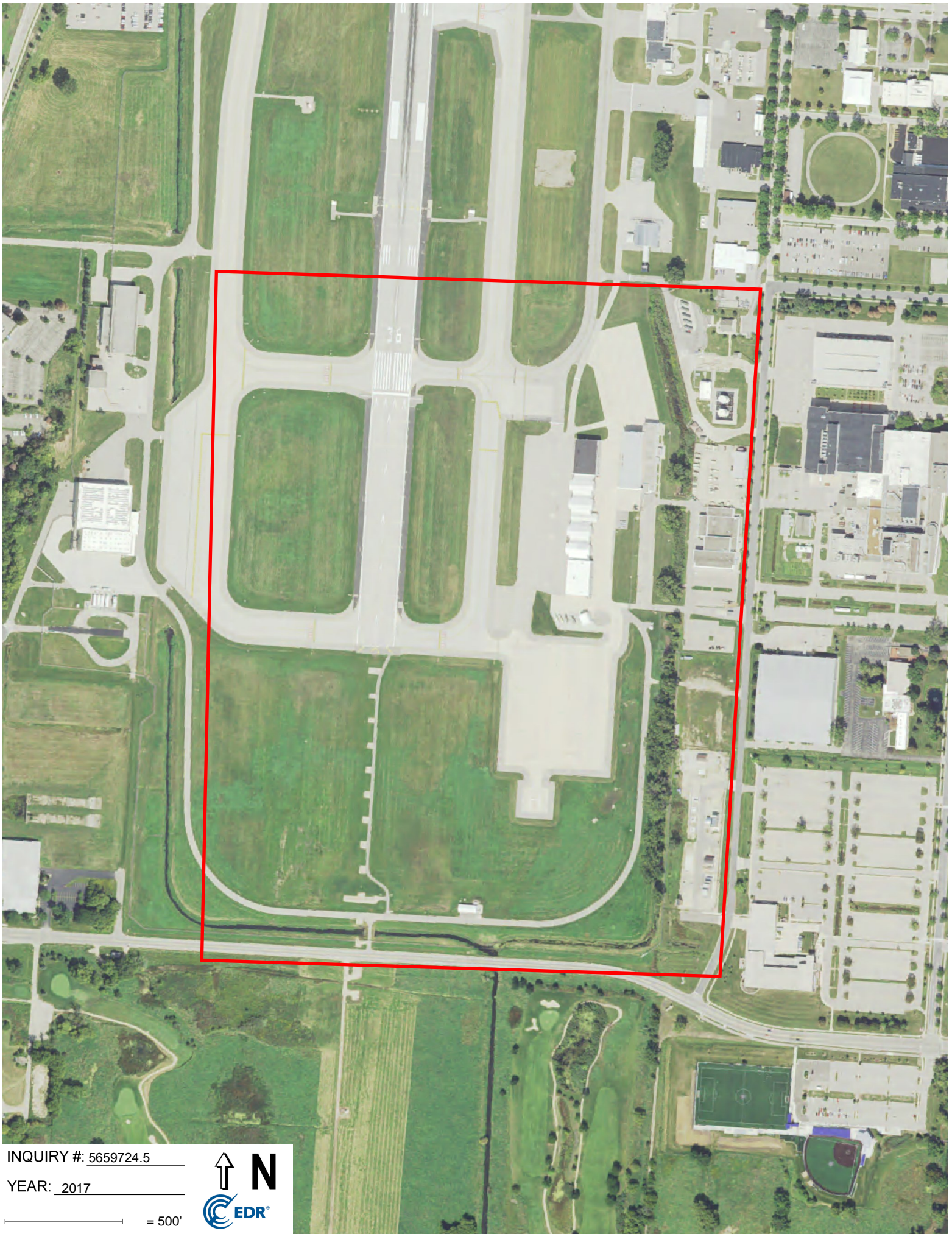
When delivered electronically by EDR, the aerial photo images included with this report are for ONE TIME USE ONLY. Further reproduction of these aerial photo images is prohibited without permission from EDR. For more information contact your EDR Account Executive.

Disclaimer - Copyright and Trademark Notice

This Report contains certain information obtained from a variety of public and other sources reasonably available to Environmental Data Resources, Inc. It cannot be concluded from this Report that coverage information for the target and surrounding properties does not exist from other sources. NO WARRANTY EXPRESSED OR IMPLIED, IS MADE WHATSOEVER IN CONNECTION WITH THIS REPORT. ENVIRONMENTAL DATA RESOURCES, INC. SPECIFICALLY DISCLAIMS THE MAKING OF ANY SUCH WARRANTIES, INCLUDING WITHOUT LIMITATION, MERCHANTABILITY OR FITNESS FOR A PARTICULAR USE OR PURPOSE. ALL RISK IS ASSUMED BY THE USER. IN NO EVENT SHALL ENVIRONMENTAL DATA RESOURCES, INC. BE LIABLE TO ANYONE, WHETHER ARISING OUT OF ERRORS OR OMISSIONS, NEGLIGENCE, ACCIDENT OR ANY OTHER CAUSE, FOR ANY LOSS OF DAMAGE, INCLUDING, WITHOUT LIMITATION, SPECIAL, INCIDENTAL, CONSEQUENTIAL, OR EXEMPLARY DAMAGES. ANY LIABILITY ON THE PART OF ENVIRONMENTAL DATA RESOURCES, INC. IS STRICTLY LIMITED TO A REFUND OF THE AMOUNT PAID FOR THIS REPORT. Purchaser accepts this Report "AS IS". Any analyses, estimates, ratings, environmental risk levels or risk codes provided in this Report are provided for illustrative purposes only, and are not intended to provide, nor should they be interpreted as providing any facts regarding, or prediction or forecast of, any environmental risk for any property. Only a Phase I Environmental Site Assessment performed by an environmental professional can provide information regarding the environmental risk for any property. Additionally, the information provided in this Report is not to be construed as legal advice.

Copyright 2019 by Environmental Data Resources, Inc. All rights reserved. Reproduction in any media or format, in whole or in part, of any report or map of Environmental Data Resources, Inc., or its affiliates, is prohibited without prior written permission.

EDR and its logos (including Sanborn and Sanborn Map) are trademarks of Environmental Data Resources, Inc. or its affiliates. All other trademarks used herein are the property of their respective owners.

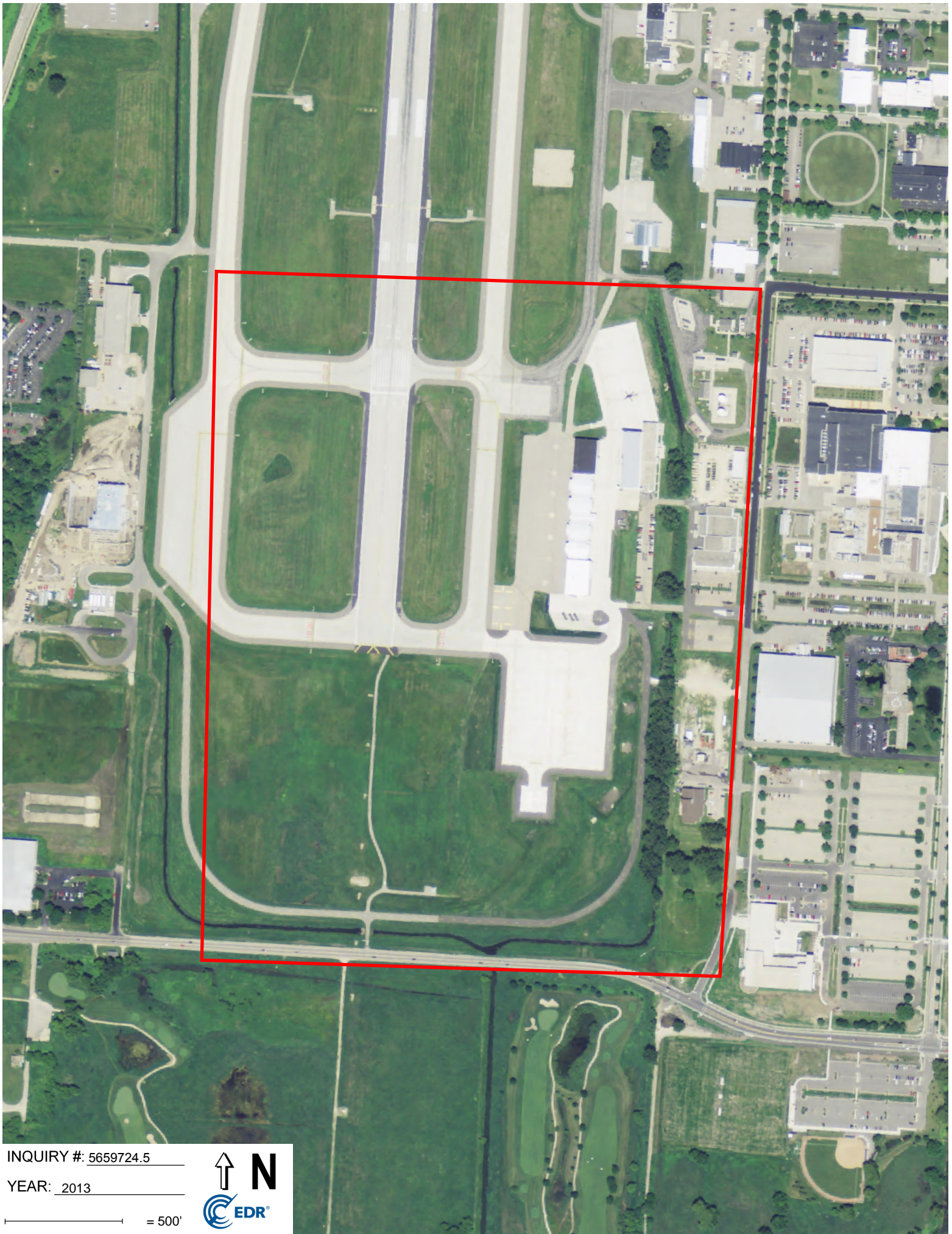


INQUIRY #: 5659724.5

YEAR: 2017

— = 500'



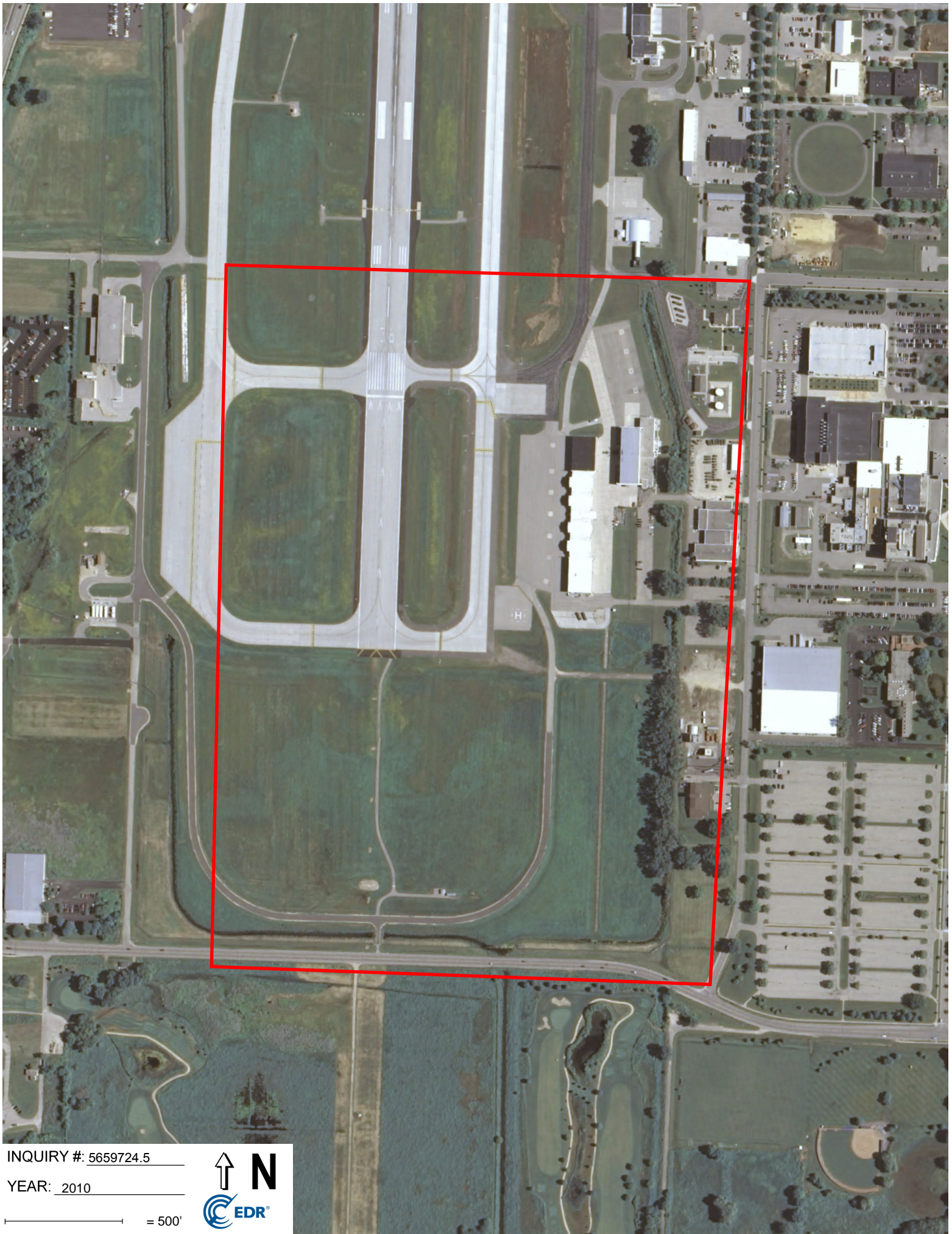


INQUIRY #: 5659724.5

YEAR: 2013

— = 500'





INQUIRY #: 5659724.5

YEAR: 2010

— = 500'






INQUIRY #: 5659724.5

YEAR: 2006

— = 500'





INQUIRY #: 5659724.5

YEAR: 2000

— = 500'





INQUIRY #: 5659724.5

YEAR: 1993

— = 500'





INQUIRY #: 5659724.5

YEAR: 1986

— = 500'






INQUIRY #: 5659724.5

YEAR: 1980

— = 500'





INQUIRY #: 5659724.5

YEAR: 1976

— = 500'





INQUIRY #: 5659724.5

YEAR: 1962

— = 500'





INQUIRY #: 5659724.5

YEAR: 1955

— = 500'





INQUIRY #: 5659724.5

YEAR: 1949

— = 500'





INQUIRY #: 5659724.5

YEAR: 1937

— = 500'



Madison AASF # 2

Madison, WI

Madison, WI 53704

Inquiry Number: 5659724.2s

May 21, 2019

The EDR Radius Map™ Report with GeoCheck®



6 Armstrong Road, 4th floor
Shelton, CT 06484
Toll Free: 800.352.0050
www.edrnet.com

TABLE OF CONTENTS

<u>SECTION</u>	<u>PAGE</u>
Executive Summary	ES1
Overview Map	2
Detail Map	3
Map Findings Summary	4
Map Findings	8
Orphan Summary	951
Government Records Searched/Data Currency Tracking	GR-1
 <u>GEOCHECK ADDENDUM</u>	
Physical Setting Source Addendum	A-1
Physical Setting Source Summary	A-2
Physical Setting SSURGO Soil Map	A-6
Physical Setting Source Map	A-12
Physical Setting Source Map Findings	A-14
Physical Setting Source Records Searched	PSGR-1

Thank you for your business.
Please contact EDR at 1-800-352-0050
with any questions or comments.

Disclaimer - Copyright and Trademark Notice

This Report contains certain information obtained from a variety of public and other sources reasonably available to Environmental Data Resources, Inc. It cannot be concluded from this Report that coverage information for the target and surrounding properties does not exist from other sources. **NO WARRANTY EXPRESSED OR IMPLIED, IS MADE WHATSOEVER IN CONNECTION WITH THIS REPORT. ENVIRONMENTAL DATA RESOURCES, INC. SPECIFICALLY DISCLAIMS THE MAKING OF ANY SUCH WARRANTIES, INCLUDING WITHOUT LIMITATION, MERCHANTABILITY OR FITNESS FOR A PARTICULAR USE OR PURPOSE. ALL RISK IS ASSUMED BY THE USER. IN NO EVENT SHALL ENVIRONMENTAL DATA RESOURCES, INC. BE LIABLE TO ANYONE, WHETHER ARISING OUT OF ERRORS OR OMISSIONS, NEGLIGENCE, ACCIDENT OR ANY OTHER CAUSE, FOR ANY LOSS OF DAMAGE, INCLUDING, WITHOUT LIMITATION, SPECIAL, INCIDENTAL, CONSEQUENTIAL, OR EXEMPLARY DAMAGES. ANY LIABILITY ON THE PART OF ENVIRONMENTAL DATA RESOURCES, INC. IS STRICTLY LIMITED TO A REFUND OF THE AMOUNT PAID FOR THIS REPORT.** Purchaser accepts this Report "AS IS". Any analyses, estimates, ratings, environmental risk levels or risk codes provided in this Report are provided for illustrative purposes only, and are not intended to provide, nor should they be interpreted as providing any facts regarding, or prediction or forecast of, any environmental risk for any property. Only a Phase I Environmental Site Assessment performed by an environmental professional can provide information regarding the environmental risk for any property. Additionally, the information provided in this Report is not to be construed as legal advice.

Copyright 2019 by Environmental Data Resources, Inc. All rights reserved. Reproduction in any media or format, in whole or in part, of any report or map of Environmental Data Resources, Inc., or its affiliates, is prohibited without prior written permission.

EDR and its logos (including Sanborn and Sanborn Map) are trademarks of Environmental Data Resources, Inc. or its affiliates. All other trademarks used herein are the property of their respective owners.

EXECUTIVE SUMMARY

A search of available environmental records was conducted by Environmental Data Resources, Inc (EDR). The report was designed to assist parties seeking to meet the search requirements of EPA's Standards and Practices for All Appropriate Inquiries (40 CFR Part 312), the ASTM Standard Practice for Environmental Site Assessments (E 1527-13), the ASTM Standard Practice for Environmental Site Assessments for Forestland or Rural Property (E 2247-16), the ASTM Standard Practice for Limited Environmental Due Diligence: Transaction Screen Process (E 1528-14) or custom requirements developed for the evaluation of environmental risk associated with a parcel of real estate.

TARGET PROPERTY INFORMATION

ADDRESS

MADISON, WI
MADISON, WI 53704

COORDINATES

Latitude (North):	43.1248110 - 43° 7' 29.31"
Longitude (West):	89.3393950 - 89° 20' 21.82"
Universal Transverse Mercator:	Zone 16
UTM X (Meters):	309697.2
UTM Y (Meters):	4777116.5
Elevation:	860 ft. above sea level

USGS TOPOGRAPHIC MAP ASSOCIATED WITH TARGET PROPERTY

Target Property Map:	5954805 MADISON EAST, WI
Version Date:	2013
North Map:	5954797 DE FOREST, WI
Version Date:	2013

AERIAL PHOTOGRAPHY IN THIS REPORT

Portions of Photo from:	20151011
Source:	USDA

MAPPED SITES SUMMARY

Target Property Address:
MADISON, WI
MADISON, WI 53704

Click on Map ID to see full detail.

MAP ID	SITE NAME	ADDRESS	DATABASE ACRONYMS	RELATIVE ELEVATION	DIST (ft. & mi.) DIRECTION
A1	WI ARMY NATL GUARD A	1950 PEARSON ST	WI SPILLS		TP
A2	WIS ARMY NATL GUARD	1950 PEARSON ST	RCRA NonGen / NLR		TP
A3	WISCONSIN ARMY NATIO	1950 PEARSON ST	WI ASBESTOS, WI MANIFEST, WI TIER 2		TP
A4	WI ARMY NATL GUARD A	1950 PEARSON ST	RCRA-CESQG, WI SHWIMS, FINDS, ECHO, WI MANIFEST,...		TP
B5	ARMY AVIATION SUPPOR	1950 PEARSON ST	WI UST, WI AST	Lower	1 ft.
B6	HSC 147TH ARMY AVIAT	1954 PEARSON ST	RCRA NonGen / NLR	Lower	11, 0.002, ENE
B7	ARMY AVIATION ARMORY	1954 PEARSON ST	RCRA-CESQG, FINDS, ECHO	Lower	11, 0.002, ENE
B8	WI ARMY NATIONAL GUA	1954 PEARSON ST	WI UST, WI Financial Assurance	Lower	11, 0.002, ENE
B9	HSC 147TH ARMY AVIAT	1954 PEARSON ST	WI ERP, WI SHWIMS, WI SPILLS, WI MANIFEST	Lower	11, 0.002, ENE
B10	WI NATL GUARD - JET	1958 PEARSON ST	WI AST	Lower	11, 0.002, ENE
B11	ARMY AVIATION SER FA	1952 PEARSON ST	WI UST	Lower	11, 0.002, ENE
12	DANE CNTY BURN PIT	1750 PEARSON ST	WI ERP, WI CRS, WI AUL, WI SPILLS	Lower	57, 0.011, SSE
C13	MADISON AREA TECHNIC	1701 PEARSON ST	RCRA-CESQG	Lower	73, 0.014, SSE
C14	MADISON AREA TECHNIC	1701 PEARSON ST	WI SHWIMS, WI MANIFEST	Lower	73, 0.014, SSE
C15	MADISON AREA TECHNIC	1701 PEARSON STREET	WI AST	Lower	73, 0.014, SSE
16	WISCONSIN AIR SERVIC	2602 SHAW ST	WI AST	Lower	514, 0.097, West
D17	OMNIPRESS	2600 ANDERSON ST	RCRA-CESQG, WI SHWIMS, FINDS, ECHO, WI MANIFEST	Lower	714, 0.135, WSW
D18	WISCONSIN ARMY NATIO	2621 ANDERSON ST	WI UST, WI AST	Lower	783, 0.148, WSW
E19	MADISON COLLEGE TRUA	1702 HOFFMAN ST	WI LUST	Lower	851, 0.161, ESE
E20	MADISON COLLEGE	1702 HOFFMAN STREET	WI UST	Lower	851, 0.161, ESE
F21	FOUR LAKES AVIATION	2401 SHAW ST	WI UST, WI AST	Lower	872, 0.165, West
F22	LAKE RIPLEY COUNTRY	2602 SHAW STREET	WI AST	Lower	878, 0.166, West
G23	COVANCE LABORATORIES	3301 KINSMAN BLVD	WI AST	Lower	904, 0.171, East
G24	EUROFINS FOOD CHEMIS	3301 KINSMAN BLVD -	RCRA-LQG	Lower	904, 0.171, East
G25	EUROFINS FOOD CHEMIS	3301 KINSMAN BLVD -	WI SHWIMS	Lower	904, 0.171, East
G26	HAZELTON RALTECH INC	3301 KINSMAN BLVD	MN MANIFEST	Lower	904, 0.171, East
G27	COVANCE LABORATORIES	3301 KINSMAN BLVD	SEMS-ARCHIVE, CORRACTS, RCRA-LQG, WI ERP, WI...	Lower	904, 0.171, East
G28	COVANCE LABORATORIES	3301 KINSMAN BLVD	WI UST	Lower	904, 0.171, East
G29	HAZELTON LABORATORIE	3301 KINSMAN BLVD	WI UST	Lower	904, 0.171, East
E30	MADISON COLLEGE COMM	1705 HOFFMAN ST	WI SHWIMS	Lower	939, 0.178, ESE
E31	MADISON AREA TECHNIC	1705 HOFFMAN STREET	WI AST	Lower	939, 0.178, ESE
H32	WISCONSIN AIR NATION	2221 HOFFMAN	WI UST	Higher	984, 0.186, NE
H33	WANG VEHICLE MAINTEN	2221 HOFFMAN ST	WI LUST, WI WRRSER	Higher	984, 0.186, NE
34	WANG-TRUAX TANK 401-	TRUAX AIR FIELD	WI LUST, WI WRRSER	Higher	1114, 0.211, NNE
I35	128TH TACTICAL SUPPO	3110 MITCHELL ST BLD	MN MANIFEST	Higher	1248, 0.236, NNE
I36	WI AIR NATL GUARD 11	3110 MITCHELL ST BLD	WI ERP, WI SHWIMS	Higher	1248, 0.236, NNE
I37	115TH FIGHTER WING	3110 MITCHELL ST	RCRA-SQG, WI MANIFEST	Higher	1248, 0.236, NNE
I38	WANG-115TH FIGHTER W	3110 MITCHELL ST	WI PFAS	Higher	1248, 0.236, NNE
I39	TRUAX FIELD AIR NATI	3110 MITCHELL ST	WI UST, WI AST	Higher	1248, 0.236, NNE

MAPPED SITES SUMMARY

Target Property Address:
MADISON, WI
MADISON, WI 53704

Click on Map ID to see full detail.

MAP ID	SITE NAME	ADDRESS	DATABASE ACRONYMS	RELATIVE ELEVATION	DIST (ft. & mi.) DIRECTION
I40	115TH FIGHTER WING	3110 MITCHELL STREET	WI ERP, WI SPILLS, WI ASBESTOS, WI BRRTS, WI TIER...	Higher	1248, 0.236, NNE
J41	MADISON FREIGHT SYST	3509 INTERNATIONAL L	WI SHWIMS	Higher	1276, 0.242, NW
J42	MADISON FREIGHT SYST	3509 INTERNATIONAL L	WI LUST, WI UST, WI SPILLS, RCRA NonGen / NLR,...	Higher	1276, 0.242, NW
J43	MIDWESTERN WHEELS IN	3521 INTERNATIONAL L	WI AST	Higher	1291, 0.245, NW
J44	NORTHWEST AIRLINES I	3523 INTERNATIONAL L	WI UST	Higher	1294, 0.245, NW
J45	FMC CORP	3533 INTERNATIONAL L	WI SHWIMS, WI SPILLS, RCRA NonGen / NLR, FINDS,...	Higher	1306, 0.247, NW
46	COVANCE LABORATORIES	3402 KINSMAN BLVD	WI SHWIMS	Lower	1306, 0.247, ENE
I47	WANG BLDG 500	3201 MITCHELL ST	WI LUST	Higher	1313, 0.249, NNE
J48	SUPERIOR RADIOGRAPHI	3539 INTERNATIONAL L	RCRA NonGen / NLR, FINDS, ECHO	Higher	1314, 0.249, NW
49	DANE CNTY TRUAX LF	ANDERSON & PANKRATZ	WI SHWIMS	Higher	1340, 0.254, WSW
50	MULLINS PROPERTY	3406 PIERSTORFF ST	WI LUST, WI WRRSER	Higher	1401, 0.265, ENE
K51	TSA AT DANE COUNTY R	4000 INTERNATIONAL L	RCRA-CESQG, WI SHWIMS	Lower	1601, 0.303, NW
K52	HERTZ RENT-A-CAR LIC	4000 INTERNATIONAL L	WI SHWIMS	Lower	1601, 0.303, NW
K53	COMAIR, INC. - DANE	4000 INTERNATIONAL L	WI ERP, WI SHWIMS, WI LUST, WI CRS, WI AUL, WI...	Lower	1601, 0.303, NW
K54	NATIONAL CAR RENTAL	4000 INTERNATIONAL L	WI SHWIMS, RCRA NonGen / NLR, FINDS, ECHO	Lower	1601, 0.303, NW
L55	MB GROUP PROPERTY	1802 WRIGHT ST	WI LUST, WI WRRSER	Lower	1722, 0.326, East
M56	MADISON FIRE DEPT TR	1702 WRIGHT ST	WI LUST	Lower	1728, 0.327, ESE
M57	MADISON FIRE DEPT TR	1702 WRIGHT ST	WI SHWIMS	Lower	1728, 0.327, ESE
L58	COMPOUND PHOTONICS	1832 WRIGHT ST	RCRA-CESQG, WI SHWIMS, FINDS, ECHO, WI MANIFEST,...	Lower	1738, 0.329, East
L59	PAC LEASE	1837 WRIGHT ST	WI LUST, WI WRRSER	Lower	1811, 0.343, East
60	WI DOT TRAUAX FACILIT	3502 KINSMAN BLVD	RCRA-LQG, WI SHWIMS, WI SPILLS, FINDS, ECHO, WI...	Lower	1824, 0.345, East
61	CAPITAL EQUIPMENT CO	2421 DARWIN RD	WI SHWIMS, WI LUST, WI SPILLS, RCRA NonGen / NLR,...	Higher	1839, 0.348, WNW
62	ELECTRIC MOTOR SERVI	1901 WRIGHT ST	WI SHWIMS, RCRA NonGen / NLR, FINDS, ECHO, WI...	Lower	1846, 0.350, East
63	PENSKE TRUCK LEASING	1835 WRIGHT ST	WI SHWIMS, WI UST, WI AST, WI SPILLS, WI Financial...	Lower	1858, 0.352, East
M64	MADISON AREA TECH CO	1701 WRIGHT ST	WI SHWIMS	Lower	1860, 0.352, ESE
M65	MADISON AREA TECHNIC	1701 WRIGHT STREET	WI LUST, WI SPILLS, WI AIRS, WI MANIFEST, WI TIER...	Lower	1860, 0.352, ESE
66	WI ARMY NATL GUARD A	2400 WRIGHT ST TAGO	RCRA-CESQG, WI SHWIMS, FINDS, ECHO, WI MANIFEST	Higher	1916, 0.363, NE
N67	WI ARMY NATL GUARD B	2402 BOWMAN ST	WI SHWIMS, WI BRRTS, WI MANIFEST	Higher	2215, 0.420, ENE
O68	WISCONSIN AIR SERVIC	3400 MILLER ST	WI SHWIMS, FINDS, ECHO	Lower	2227, 0.422, NNE
O69	COLDSTREAM CORP	3430 MILLER ST	WI LUST, WI SPILLS	Lower	2235, 0.423, NNE
70	COMMUNITY DEVELOPMEN	3509 ANDERSON ST	WI SHWIMS, RCRA NonGen / NLR, FINDS, ECHO	Lower	2313, 0.438, ESE
71	WANG - TRUAX TANK 12	TRUAX AIR FIELD	WI LUST, WI WRRSER	Lower	2348, 0.445, NNE
P72	AIRBORNE EXPRESS	3506 MITCHELL ST UNI	RCRA-CESQG, WI SHWIMS, FINDS, ECHO, WI ASBESTOS	Higher	2381, 0.451, NE
P73	DAIRY EQUIPMENT CO P	3510 MITCHELL AVE	WI SHWIMS	Higher	2383, 0.451, NE
P74	FEDERAL EXPRESS CORP	3512 MITCHELL TRUAX	RCRA-CESQG, WI SHWIMS, FINDS, ECHO	Higher	2385, 0.452, NE
N75	WI DOT HWY DIST 1	3601 PIERSTORFF	RCRA-CESQG, WI SHWIMS, FINDS, ECHO, WI MANIFEST	Higher	2430, 0.460, ENE
76	US ARMY RESERVE	1439 WRIGHT ST	WI SHWIMS, WI ASBESTOS	Higher	2450, 0.464, SE
Q77	WI DOT SIGN MFG SHOP	3609 PIERSTORFF ST	WI SHWIMS	Higher	2505, 0.474, ENE
Q78	WI DOT TRUAX COMPLEX	3617 PIERSTORFF	WI SHWIMS, WI SPILLS	Higher	2583, 0.489, ENE

MAPPED SITES SUMMARY

Target Property Address:
MADISON, WI
MADISON, WI 53704

Click on Map ID to see full detail.

MAP ID	SITE NAME	ADDRESS	DATABASE ACRONYMS	RELATIVE ELEVATION	DIST (ft. & mi.) DIRECTION
79	US ARMY RESERVE	1430 WRIGHT ST	WI SHWIMS, RCRA NonGen / NLR, FINDS, ECHO, WI...	Higher	2639, 0.500, SE
80	TRUAX AAF		FUDS	Lower	4294, 0.813, North
81	MADISON 1948-72 (TRU	ABERG AVENUE	WI SHWS	Higher	4304, 0.815, SW

EXECUTIVE SUMMARY

TARGET PROPERTY SEARCH RESULTS

The target property was identified in the following records. For more information on this property see page 8 of the attached EDR Radius Map report:

Site	Database(s)	EPA ID
WI ARMY NATL GUARD A 1950 PEARSON ST MADISON, WI 53704	WI SPILLS Site Id: 1217600 Status: CLOSED	N/A
WIS ARMY NATL GUARD 1950 PEARSON ST MADISON, WI 53704	RCRA NonGen / NLR EPA ID:: WI9211890075	WI9211890075
WISCONSIN ARMY NATIO 1950 PEARSON ST MADISON, WI 53704	WI ASBESTOS WI MANIFEST ACT Status: A FID: 113149410 EPA ID: WID982065229 WI TIER 2 Facility ID: 456866	N/A
WI ARMY NATL GUARD A 1950 PEARSON ST MADISON, WI 53704	RCRA-CESQG EPA ID:: WID982065229 WI SHWIMS FID: 113149410 Status: OPERATING FINDS Registry ID:: 110005420936 ECHO Registry ID: 110005420936 WI MANIFEST ACT Status: I ACT Status: A FID: 113149410 EPA ID: WID982065229 WI TIER 2 Facility ID: 2840 Facility ID: 51736	WID982065229

EXECUTIVE SUMMARY

DATABASES WITH NO MAPPED SITES

No mapped sites were found in EDR's search of available ("reasonably ascertainable ") government records either on the target property or within the search radius around the target property for the following databases:

STANDARD ENVIRONMENTAL RECORDS

Federal NPL site list

NPL..... National Priority List
Proposed NPL..... Proposed National Priority List Sites
NPL LIENS..... Federal Superfund Liens

Federal Delisted NPL site list

Delisted NPL..... National Priority List Deletions

Federal CERCLIS list

FEDERAL FACILITY..... Federal Facility Site Information listing
SEMS..... Superfund Enterprise Management System

Federal RCRA non-CORRACTS TSD facilities list

RCRA-TSDF..... RCRA - Treatment, Storage and Disposal

Federal institutional controls / engineering controls registries

LUCIS..... Land Use Control Information System
US ENG CONTROLS..... Engineering Controls Sites List
US INST CONTROL..... Sites with Institutional Controls

Federal ERNS list

ERNS..... Emergency Response Notification System

State and tribal landfill and/or solid waste disposal site lists

WI SWF/LF..... List of Licensed Landfills
WI WDS..... Registry of Waste Disposal Sites

State and tribal leaking storage tank lists

INDIAN LUST..... Leaking Underground Storage Tanks on Indian Land

State and tribal registered storage tank lists

FEMA UST..... Underground Storage Tank Listing
INDIAN UST..... Underground Storage Tanks on Indian Land

State and tribal voluntary cleanup sites

WI VCP..... Voluntary Party Liability Exemption Sites

EXECUTIVE SUMMARY

INDIAN VCP..... Voluntary Cleanup Priority Listing

State and tribal Brownfields sites

WI BEAP..... Brownfields Environmental Assessment Program

WI BROWNFIELDS..... Brownfields Site Locations Listing

ADDITIONAL ENVIRONMENTAL RECORDS

Local Brownfield lists

US BROWNFIELDS..... A Listing of Brownfields Sites

Local Lists of Landfill / Solid Waste Disposal Sites

WI SWRCY..... Recycling Center Listing

INDIAN ODI..... Report on the Status of Open Dumps on Indian Lands

DEBRIS REGION 9..... Torres Martinez Reservation Illegal Dump Site Locations

ODI..... Open Dump Inventory

IHS OPEN DUMPS..... Open Dumps on Indian Land

Local Lists of Hazardous waste / Contaminated Sites

US HIST CDL..... Delisted National Clandestine Laboratory Register

WI CDL..... Clandestine Drug Lab Listing

US CDL..... National Clandestine Laboratory Register

Local Land Records

WI LIENS..... Environmental Liens Listing

LIENS 2..... CERCLA Lien Information

Records of Emergency Release Reports

HMIRS..... Hazardous Materials Information Reporting System

WI AGSPILLS..... Agricultural Spill Cases

WI SPILLS 90..... SPILLS 90 data from FirstSearch

WI SPILLS 80..... SPILLS 80 data from FirstSearch

Other Ascertainable Records

DOD..... Department of Defense Sites

SCRD DRYCLEANERS..... State Coalition for Remediation of Drycleaners Listing

US FIN ASSUR..... Financial Assurance Information

EPA WATCH LIST..... EPA WATCH LIST

TSCA..... Toxic Substances Control Act

TRIS..... Toxic Chemical Release Inventory System

SSTS..... Section 7 Tracking Systems

ROD..... Records Of Decision

RMP..... Risk Management Plans

RAATS..... RCRA Administrative Action Tracking System

PRP..... Potentially Responsible Parties

PADS..... PCB Activity Database System

ICIS..... Integrated Compliance Information System

EXECUTIVE SUMMARY

FTTS.....	FIFRA/ TSCA Tracking System - FIFRA (Federal Insecticide, Fungicide, & Rodenticide Act)/TSCA (Toxic Substances Control Act)
MLTS.....	Material Licensing Tracking System
COAL ASH DOE.....	Steam-Electric Plant Operation Data
COAL ASH EPA.....	Coal Combustion Residues Surface Impoundments List
PCB TRANSFORMER.....	PCB Transformer Registration Database
RADINFO.....	Radiation Information Database
HIST FTTS.....	FIFRA/TSCA Tracking System Administrative Case Listing
DOT OPS.....	Incident and Accident Data
CONSENT.....	Superfund (CERCLA) Consent Decrees
INDIAN RESERV.....	Indian Reservations
FUSRAP.....	Formerly Utilized Sites Remedial Action Program
UMTRA.....	Uranium Mill Tailings Sites
LEAD SMELTERS.....	Lead Smelter Sites
US MINES.....	Mines Master Index File
ABANDONED MINES.....	Abandoned Mines
UXO.....	Unexploded Ordnance Sites
DOCKET HWC.....	Hazardous Waste Compliance Docket Listing
FUELS PROGRAM.....	EPA Fuels Program Registered Listing
WI COAL ASH.....	Coal Ash Disposal Site Listing
WI DRYCLEANERS.....	Five Star Recognition Program Sites
WI LEAD.....	Lead Inspection Data
WI NPDES.....	NPDES Permit Listing

EDR HIGH RISK HISTORICAL RECORDS

EDR Exclusive Records

EDR MGP.....	EDR Proprietary Manufactured Gas Plants
EDR Hist Auto.....	EDR Exclusive Historical Auto Stations
EDR Hist Cleaner.....	EDR Exclusive Historical Cleaners

EDR RECOVERED GOVERNMENT ARCHIVES

Exclusive Recovered Govt. Archives

WI RGA LF.....	Recovered Government Archive Solid Waste Facilities List
WI RGA LUST.....	Recovered Government Archive Leaking Underground Storage Tank

SURROUNDING SITES: SEARCH RESULTS

Surrounding sites were identified in the following databases.

Elevations have been determined from the USGS Digital Elevation Model and should be evaluated on a relative (not an absolute) basis. Relative elevation information between sites of close proximity should be field verified. Sites with an elevation equal to or higher than the target property have been differentiated below from sites with an elevation lower than the target property.

Page numbers and map identification numbers refer to the EDR Radius Map report where detailed data on individual sites can be reviewed.

Sites listed in ***bold italics*** are in multiple databases.

Unmappable (orphan) sites are not considered in the foregoing analysis.

EXECUTIVE SUMMARY

STANDARD ENVIRONMENTAL RECORDS

Federal CERCLIS NFRAP site list

SEMS-ARCHIVE: SEMS-ARCHIVE (Superfund Enterprise Management System Archive) tracks sites that have no further interest under the Federal Superfund Program based on available information. The list was formerly known as the CERCLIS-NFRAP, renamed to SEMS ARCHIVE by the EPA in 2015. EPA may perform a minimal level of assessment work at a site while it is archived if site conditions change and/or new information becomes available. Archived sites have been removed and archived from the inventory of SEMS sites. Archived status indicates that, to the best of EPA's knowledge, assessment at a site has been completed and that EPA has determined no further steps will be taken to list the site on the National Priorities List (NPL), unless information indicates this decision was not appropriate or other considerations require a recommendation for listing at a later time. The decision does not necessarily mean that there is no hazard associated with a given site; it only means that, based upon available information, the location is not judged to be potential NPL site.

A review of the SEMS-ARCHIVE list, as provided by EDR, and dated 03/11/2019 has revealed that there is 1 SEMS-ARCHIVE site within approximately 0.5 miles of the target property.

<u>Lower Elevation</u>	<u>Address</u>	<u>Direction / Distance</u>	<u>Map ID</u>	<u>Page</u>
COVANCE LABORATORIES Site ID: 0507523 EPA Id: WID049019037	3301 KINSMAN BLVD	E 1/8 - 1/4 (0.171 mi.)	G27	140

Federal RCRA CORRACTS facilities list

CORRACTS: CORRACTS is a list of handlers with RCRA Corrective Action Activity. This report shows which nationally-defined corrective action core events have occurred for every handler that has had corrective action activity.

A review of the CORRACTS list, as provided by EDR, and dated 03/25/2019 has revealed that there is 1 CORRACTS site within approximately 1 mile of the target property.

<u>Lower Elevation</u>	<u>Address</u>	<u>Direction / Distance</u>	<u>Map ID</u>	<u>Page</u>
COVANCE LABORATORIES EPA ID:: WID049019037	3301 KINSMAN BLVD	E 1/8 - 1/4 (0.171 mi.)	G27	140

Federal RCRA generators list

RCRA-LQG: RCRAInfo is EPA's comprehensive information system, providing access to data supporting the Resource Conservation and Recovery Act (RCRA) of 1976 and the Hazardous and Solid Waste Amendments (HSWA) of 1984. The database includes selective information on sites which generate, transport, store, treat and/or dispose of hazardous waste as defined by the Resource Conservation and Recovery Act (RCRA). Large quantity generators (LQGs) generate over 1,000 kilograms (kg) of hazardous waste, or over 1 kg of acutely hazardous waste per month.

A review of the RCRA-LQG list, as provided by EDR, and dated 03/25/2019 has revealed that there are 2

EXECUTIVE SUMMARY

RCRA-LQG sites within approximately 0.25 miles of the target property.

<u>Lower Elevation</u>	<u>Address</u>	<u>Direction / Distance</u>	<u>Map ID</u>	<u>Page</u>
EUROFINS FOOD CHEMIS EPA ID:: WIR000167528	3301 KINSMAN BLVD -	E 1/8 - 1/4 (0.171 mi.)	G24	134
COVANCE LABORATORIES EPA ID:: WID049019037	3301 KINSMAN BLVD	E 1/8 - 1/4 (0.171 mi.)	G27	140

RCRA-SQG: RCRAInfo is EPA's comprehensive information system, providing access to data supporting the Resource Conservation and Recovery Act (RCRA) of 1976 and the Hazardous and Solid Waste Amendments (HSWA) of 1984. The database includes selective information on sites which generate, transport, store, treat and/or dispose of hazardous waste as defined by the Resource Conservation and Recovery Act (RCRA). Small quantity generators (SQGs) generate between 100 kg and 1,000 kg of hazardous waste per month.

A review of the RCRA-SQG list, as provided by EDR, and dated 03/25/2019 has revealed that there is 1 RCRA-SQG site within approximately 0.25 miles of the target property.

<u>Equal/Higher Elevation</u>	<u>Address</u>	<u>Direction / Distance</u>	<u>Map ID</u>	<u>Page</u>
115TH FIGHTER WING EPA ID:: WI3570024247	3110 MITCHELL ST	NNE 1/8 - 1/4 (0.236 mi.)	I37	308

RCRA-CESQG: RCRAInfo is EPA's comprehensive information system, providing access to data supporting the Resource Conservation and Recovery Act (RCRA) of 1976 and the Hazardous and Solid Waste Amendments (HSWA) of 1984. The database includes selective information on sites which generate, transport, store, treat and/or dispose of hazardous waste as defined by the Resource Conservation and Recovery Act (RCRA). Conditionally exempt small quantity generators (CESQGs) generate less than 100 kg of hazardous waste, or less than 1 kg of acutely hazardous waste per month.

A review of the RCRA-CESQG list, as provided by EDR, and dated 03/25/2019 has revealed that there are 3 RCRA-CESQG sites within approximately 0.25 miles of the target property.

<u>Lower Elevation</u>	<u>Address</u>	<u>Direction / Distance</u>	<u>Map ID</u>	<u>Page</u>
ARMY AVIATION ARMORY EPA ID:: WID988628715	1954 PEARSON ST	ENE 0 - 1/8 (0.002 mi.)	B7	50
MADISON AREA TECHNIC EPA ID:: WIR000157099	1701 PEARSON ST	SSE 0 - 1/8 (0.014 mi.)	C13	84
OMNIPRESS EPA ID:: WID982618050	2600 ANDERSON ST	WSW 1/8 - 1/4 (0.135 mi.)	D17	91

State- and tribal - equivalent CERCLIS

WI SHWS: The State Hazardous Waste Sites records are the states' equivalent to CERCLIS. These sites may or may not already be listed on the federal CERCLIS list. Priority sites planned for cleanup using state funds (state equivalent of Superfund) are identified along with sites where cleanup will be paid for by potentially responsible parties. The data come from the Department of Natural Resources' Hazard Ranking System/Wisconsin Remedial Site Evaluation Report.

A review of the WI SHWS list, as provided by EDR, and dated 11/30/1994 has revealed that there is 1

EXECUTIVE SUMMARY

WI SHWS site within approximately 1 mile of the target property.

<u>Equal/Higher Elevation</u>	<u>Address</u>	<u>Direction / Distance</u>	<u>Map ID</u>	<u>Page</u>
MADISON 1948-72 (TRU)	ABERG AVENUE	SW 1/2 - 1 (0.815 mi.)	81	949

WI ERP: Emergency Repair Program Database. Non - LUST Sites with Contaminated Soil and/or GW. Often these are historic releases to the environment.

A review of the WI ERP list, as provided by EDR, and dated 11/01/2018 has revealed that there are 6 WI ERP sites within approximately 0.5 miles of the target property.

<u>Equal/Higher Elevation</u>	<u>Address</u>	<u>Direction / Distance</u>	<u>Map ID</u>	<u>Page</u>
WI AIR NATL GUARD 11 Status: CLOSED Site Id: 1565600 Facility ID: 113119820	3110 MITCHELL ST BLD	NNE 1/8 - 1/4 (0.236 mi.)	I36	307

115TH FIGHTER WING Status: OPEN Status: CLOSED Site Id: 5311900 Facility ID: NONE	3110 MITCHELL STREET	NNE 1/8 - 1/4 (0.236 mi.)	I40	713
--	-----------------------------	----------------------------------	------------	------------

<u>Lower Elevation</u>	<u>Address</u>	<u>Direction / Distance</u>	<u>Map ID</u>	<u>Page</u>
HSC 147TH ARMY AVIAT Status: CLOSED Site Id: 2371900 Facility ID: 113234880	1954 PEARSON ST	ENE 0 - 1/8 (0.002 mi.)	B9	53
DANE CNTY BURN PIT Status: CLOSED Site Id: 7018400 Facility ID: NONE	1750 PEARSON ST	SSE 0 - 1/8 (0.011 mi.)	12	66
COVANCE LABORATORIES Status: CLOSED Site Id: 818100 Facility ID: 113016640	3301 KINSMAN BLVD	E 1/8 - 1/4 (0.171 mi.)	G27	140
COMAIR, INC. - DANE Status: CLOSED Site Id: 2235700 Facility ID: 113225640	4000 INTERNATIONAL L	NW 1/4 - 1/2 (0.303 mi.)	K53	774

State and tribal landfill and/or solid waste disposal site lists

WI SHWIMS: Information on sites, and facilities operating at sites, that are regulated by the Waste Management program

A review of the WI SHWIMS list, as provided by EDR, and dated 11/21/2018 has revealed that there are 34 WI SHWIMS sites within approximately 0.5 miles of the target property.

<u>Equal/Higher Elevation</u>	<u>Address</u>	<u>Direction / Distance</u>	<u>Map ID</u>	<u>Page</u>
WI AIR NATL GUARD 11	3110 MITCHELL ST BLD	NNE 1/8 - 1/4 (0.236 mi.)	I36	307

EXECUTIVE SUMMARY

FID: 113119820 Status: OPERATING				
MADISON FREIGHT SYST FID: 113110690 Status: CLOSED	3509 INTERNATIONAL L	NW 1/8 - 1/4 (0.242 mi.)	J41	742
FMC CORP FID: 113223220 Status: UNKNOWN	3533 INTERNATIONAL L	NW 1/8 - 1/4 (0.247 mi.)	J45	761
DANE CNTY TRUAX LF FID: 113183620 Status: CLOSED	ANDERSON & PANKRATZ	WSW 1/4 - 1/2 (0.254 mi.)	49	769
CAPITAL EQUIPMENT CO FID: 113140500 Status: UNKNOWN	2421 DARWIN RD	WNW 1/4 - 1/2 (0.348 mi.)	61	853
WI ARMY NATL GUARD A FID: 113234990 Status: OPERATING	2400 WRIGHT ST TAGO	NE 1/4 - 1/2 (0.363 mi.)	66	908
WI ARMY NATL GUARD B FID: 113364790 Status: OPERATING	2402 BOWMAN ST	ENE 1/4 - 1/2 (0.420 mi.)	N67	915
AIRBORNE EXPRESS FID: 113223330 Status: OPERATING	3506 MITCHELL ST UNI	NE 1/4 - 1/2 (0.451 mi.)	P72	928
DAIRY EQUIPMENT CO P FID: 113120700 Status: CLOSED	3510 MITCHELL AVE	NE 1/4 - 1/2 (0.451 mi.)	P73	931
FEDERAL EXPRESS CORP FID: 113194950 Status: OPERATING	3512 MITCHELL TRUAX	NE 1/4 - 1/2 (0.452 mi.)	P74	931
WI DOT HWY DIST 1 FID: 113195940 Status: OPERATING	3601 PIERSTORFF	ENE 1/4 - 1/2 (0.460 mi.)	N75	933
US ARMY RESERVE FID: 113261280 Status: OPERATING	1439 WRIGHT ST	SE 1/4 - 1/2 (0.464 mi.)	76	938
WI DOT SIGN MFG SHOP FID: 113122460 Status: OPERATING	3609 PIERSTORFF ST	ENE 1/4 - 1/2 (0.474 mi.)	Q77	939
WI DOT TRUAX COMPLEX FID: 113196050 Status: OPERATING	3617 PIERSTORFF	ENE 1/4 - 1/2 (0.489 mi.)	Q78	939
US ARMY RESERVE FID: 113258750 Status: OPERATING	1430 WRIGHT ST	SE 1/4 - 1/2 (0.500 mi.)	79	943
Lower Elevation	Address	Direction / Distance	Map ID	Page
HSC 147TH ARMY AVIAT FID: 113234880 FID: 113197480	1954 PEARSON ST	ENE 0 - 1/8 (0.002 mi.)	B9	53

EXECUTIVE SUMMARY

Status: OPERATING				
MADISON AREA TECHNIC FID: 113407910 Status: OPERATING	1701 PEARSON ST	SSE 0 - 1/8 (0.014 mi.)	C14	86
OMNIPRESS FID: 113180320 Status: OPERATING	2600 ANDERSON ST	WSW 1/8 - 1/4 (0.135 mi.)	D17	91
EUROFINS FOOD CHEMIS FID: 113423420 Status: OPERATING	3301 KINSMAN BLVD -	E 1/8 - 1/4 (0.171 mi.)	G25	139
COVANCE LABORATORIES FID: 113016640 Status: OPERATING	3301 KINSMAN BLVD	E 1/8 - 1/4 (0.171 mi.)	G27	140
MADISON COLLEGE COMM FID: 113400650 Status: OPERATING	1705 HOFFMAN ST	ESE 1/8 - 1/4 (0.178 mi.)	E30	289
COVANCE LABORATORIES FID: 113331240 Status: OPERATING	3402 KINSMAN BLVD	ENE 1/8 - 1/4 (0.247 mi.)	46	765
TSA AT DANE COUNTY R FID: 113331900 Status: OPERATING	4000 INTERNATIONAL L	NW 1/4 - 1/2 (0.303 mi.)	K51	771
HERTZ RENT-A-CAR LIC FID: 113266560 Status: OPERATING	4000 INTERNATIONAL L	NW 1/4 - 1/2 (0.303 mi.)	K52	774
COMAIR, INC. - DANE FID: 113284160 FID: 113195500 FID: 113225640 Status: OPERATING	4000 INTERNATIONAL L	NW 1/4 - 1/2 (0.303 mi.)	K53	774
NATIONAL CAR RENTAL FID: 113267000 Status: MOVED	4000 INTERNATIONAL L	NW 1/4 - 1/2 (0.303 mi.)	K54	819
MADISON FIRE DEPT TR FID: 113019720 Status: UNKNOWN	1702 WRIGHT ST	ESE 1/4 - 1/2 (0.327 mi.)	M57	824
COMPOUND PHOTONICS FID: 113001900 Status: OPERATING	1832 WRIGHT ST	E 1/4 - 1/2 (0.329 mi.)	L58	825
WI DOT TRAX FACILIT FID: 113121690 Status: OPERATING	3502 KINSMAN BLVD	E 1/4 - 1/2 (0.345 mi.)	60	841
ELECTRIC MOTOR SERVI FID: 113154580 Status: MOVED	1901 WRIGHT ST	E 1/4 - 1/2 (0.350 mi.)	62	858
PENSKE TRUCK LEASING FID: 113146440 Status: OPERATING	1835 WRIGHT ST	E 1/4 - 1/2 (0.352 mi.)	63	860
MADISON AREA TECH CO	1701 WRIGHT ST	ESE 1/4 - 1/2 (0.352 mi.)	M64	875

EXECUTIVE SUMMARY

FID: 113100900
Status: OPERATING

WISCONSIN AIR SERVIC **3400 MILLER ST** **NNE 1/4 - 1/2 (0.422 mi.)** **O68** **918**

FID: 113328160
Status: OPERATING

COMMUNITY DEVELOPMEN **3509 ANDERSON ST** **ESE 1/4 - 1/2 (0.438 mi.)** **70** **923**

FID: 113182410
Status: UNKNOWN

State and tribal leaking storage tank lists

WI LUST: The Leaking Underground Storage Tank Incident Reports contain an inventory of reported leaking underground storage tank incidents. The data come from the Department of Natural Resource's LUST Database.

A review of the WI LUST list, as provided by EDR, and dated 11/01/2018 has revealed that there are 15 WI LUST sites within approximately 0.5 miles of the target property.

<u>Equal/Higher Elevation</u>	<u>Address</u>	<u>Direction / Distance</u>	<u>Map ID</u>	<u>Page</u>
WANG VEHICLE MAINTEN Facility Status: CLOSED Site Id: 3867200 Facility ID: NONE	2221 HOFFMAN ST	NE 1/8 - 1/4 (0.186 mi.)	H33	294
WANG-TRUAX TANK 401- Facility Status: CLOSED Site Id: 3915400 Site Id: 3916200 Site Id: 3916400 Site Id: 3926900 Facility ID: NONE	TRUAX AIR FIELD	NNE 1/8 - 1/4 (0.211 mi.)	34	296
MADISON FREIGHT SYST Facility Status: CLOSED Site Id: 1097500 Facility ID: 113110690	3509 INTERNATIONAL L	NW 1/8 - 1/4 (0.242 mi.)	J42	742
WANG BLDG 500 Facility Status: CLOSED Site Id: 22117900 Facility ID: NONE	3201 MITCHELL ST	NNE 1/8 - 1/4 (0.249 mi.)	I47	765
MULLINS PROPERTY Facility Status: CLOSED Site Id: 3798300 Facility ID: NONE	3406 PIERSTORFF ST	ENE 1/4 - 1/2 (0.265 mi.)	50	769
CAPITAL EQUIPMENT CO Facility Status: CLOSED Site Id: 873400 Facility ID: 113140500	2421 DARWIN RD	WNW 1/4 - 1/2 (0.348 mi.)	61	853
<u>Lower Elevation</u>	<u>Address</u>	<u>Direction / Distance</u>	<u>Map ID</u>	<u>Page</u>
MADISON COLLEGE TRUA	1702 HOFFMAN ST	ESE 1/8 - 1/4 (0.161 mi.)	E19	100

EXECUTIVE SUMMARY

Facility Status: CLOSED Site Id: 25423900 Facility ID: NONE				
COVANCE LABORATORIES Facility Status: CLOSED Site Id: 818100 Facility ID: 113016640	3301 KINSMAN BLVD	E 1/8 - 1/4 (0.171 mi.)	G27	140
COMAIR, INC. - DANE Facility Status: CLOSED Site Id: 3771300 Facility ID: NONE	4000 INTERNATIONAL L	NW 1/4 - 1/2 (0.303 mi.)	K53	774
MB GROUP PROPERTY Facility Status: CLOSED Site Id: 3750600 Facility ID: NONE	1802 WRIGHT ST	E 1/4 - 1/2 (0.326 mi.)	L55	820
MADISON FIRE DEPT TR Facility Status: CLOSED Site Id: 1097900 Facility ID: 113019720	1702 WRIGHT ST	ESE 1/4 - 1/2 (0.327 mi.)	M56	823
PAC LEASE Facility Status: CLOSED Site Id: 3798100 Facility ID: NONE	1837 WRIGHT ST	E 1/4 - 1/2 (0.343 mi.)	L59	838
MADISON AREA TECHNIC Facility Status: CLOSED Site Id: 1215300 Facility ID: 113100900	1701 WRIGHT STREET	ESE 1/4 - 1/2 (0.352 mi.)	M65	875
COLDSTREAM CORP Facility Status: CLOSED Site Id: 4013500 Facility ID: NONE	3430 MILLER ST	NNE 1/4 - 1/2 (0.423 mi.)	O69	919
WANG - TRUAX TANK 12 Facility Status: CLOSED Site Id: 3915200 Facility ID: NONE	TRUAX AIR FIELD	NNE 1/4 - 1/2 (0.445 mi.)	71	926

WI LAST: A listing of leaking aboveground storage tank sites.

A review of the WI LAST list, as provided by EDR, and dated 11/01/2018 has revealed that there is 1 WI LAST site within approximately 0.5 miles of the target property.

<u>Lower Elevation</u>	<u>Address</u>	<u>Direction / Distance</u>	<u>Map ID</u>	<u>Page</u>
COVANCE LABORATORIES Status: CLOSED Site ID: 818100 Facility ID: 113016640	3301 KINSMAN BLVD	E 1/8 - 1/4 (0.171 mi.)	G27	140

EXECUTIVE SUMMARY

State and tribal registered storage tank lists

WI UST: The Underground Storage Tank database contains registered USTs. USTs are regulated under Subtitle I of the Resource Conservation and Recovery Act (RCRA). The data come from the Department of Commerce's List: All Underground Storage Tanks Except for Fuel Oil.

A review of the WI UST list, as provided by EDR, and dated 12/10/2018 has revealed that there are 12 WI UST sites within approximately 0.25 miles of the target property.

<u>Equal/Higher Elevation</u>	<u>Address</u>	<u>Direction / Distance</u>	<u>Map ID</u>	<u>Page</u>
WISCONSIN AIR NATION Fire Dept ID: 1301	2221 HOFFMAN	NE 1/8 - 1/4 (0.186 mi.)	H32	291
TRUAX FIELD AIR NATION Fire Dept ID: 1301	3110 MITCHELL ST	NNE 1/8 - 1/4 (0.236 mi.)	I39	319
MADISON FREIGHT SYSTEM Fire Dept ID: 1301	3509 INTERNATIONAL L	NW 1/8 - 1/4 (0.242 mi.)	J42	742
NORTHWEST AIRLINES I Fire Dept ID: 1301	3523 INTERNATIONAL L	NW 1/8 - 1/4 (0.245 mi.)	J44	760
<u>Lower Elevation</u>	<u>Address</u>	<u>Direction / Distance</u>	<u>Map ID</u>	<u>Page</u>
ARMY AVIATION SUPPORT Fire Dept ID: 1301	1950 PEARSON ST	0 - 1/8 (0.000 mi.)	B5	37
WI ARMY NATIONAL GUARD Fire Dept ID: 1301	1954 PEARSON ST	ENE 0 - 1/8 (0.002 mi.)	B8	51
ARMY AVIATION SER FA Fire Dept ID: 1301	1952 PEARSON ST	ENE 0 - 1/8 (0.002 mi.)	B11	61
WISCONSIN ARMY NATIONAL Fire Dept ID: 1301	2621 ANDERSON ST	WSW 1/8 - 1/4 (0.148 mi.)	D18	95
MADISON COLLEGE Fire Dept ID: 1301	1702 HOFFMAN STREET	ESE 1/8 - 1/4 (0.161 mi.)	E20	102
FOUR LAKES AVIATION Fire Dept ID: 1301	2401 SHAW ST	W 1/8 - 1/4 (0.165 mi.)	F21	103
COVANCE LABORATORIES Fire Dept ID: 1301	3301 KINSMAN BLVD	E 1/8 - 1/4 (0.171 mi.)	G28	261
HAZELTON LABORATORIE Fire Dept ID: 1301	3301 KINSMAN BLVD	E 1/8 - 1/4 (0.171 mi.)	G29	285

WI AST: The Aboveground Storage Tank database contains registered ASTs. The data come from the Department of Industry, Labor & Human Resources' List: All Aboveground Storage Tanks Except for Fuel Oil.

A review of the WI AST list, as provided by EDR, and dated 12/10/2018 has revealed that there are 11 WI AST sites within approximately 0.25 miles of the target property.

<u>Equal/Higher Elevation</u>	<u>Address</u>	<u>Direction / Distance</u>	<u>Map ID</u>	<u>Page</u>
TRUAX FIELD AIR NATION Fire Dept ID: 1301	3110 MITCHELL ST	NNE 1/8 - 1/4 (0.236 mi.)	I39	319
MIDWESTERN WHEELS IN	3521 INTERNATIONAL L	NW 1/8 - 1/4 (0.245 mi.)	J43	759

EXECUTIVE SUMMARY

Fire Dept ID: 1301

<u>Lower Elevation</u>	<u>Address</u>	<u>Direction / Distance</u>	<u>Map ID</u>	<u>Page</u>
ARMY AVIATION SUPPOR Fire Dept ID: 1301	1950 PEARSON ST	0 - 1/8 (0.000 mi.)	B5	37
WI NATL GUARD - JET Fire Dept ID: 1301	1958 PEARSON ST	ENE 0 - 1/8 (0.002 mi.)	B10	58
MADISON AREA TECHNIC Fire Dept ID: 1301	1701 PEARSON STREET	SSE 0 - 1/8 (0.014 mi.)	C15	86
WISCONSIN AIR SERVIC Fire Dept ID: 1301	2602 SHAW ST	W 0 - 1/8 (0.097 mi.)	16	88
WISCONSIN ARMY NATIO Fire Dept ID: 1301	2621 ANDERSON ST	WSW 1/8 - 1/4 (0.148 mi.)	D18	95
FOUR LAKES AVIATION Fire Dept ID: 1301	2401 SHAW ST	W 1/8 - 1/4 (0.165 mi.)	F21	103
LAKE RIPLEY COUNTRY Fire Dept ID: 1312	2602 SHAW STREET	W 1/8 - 1/4 (0.166 mi.)	F22	111
COVANCE LABORATORIES Fire Dept ID: 1301	3301 KINSMAN BLVD	E 1/8 - 1/4 (0.171 mi.)	G23	114
MADISON AREA TECHNIC Fire Dept ID: 1301	1705 HOFFMAN STREET	ESE 1/8 - 1/4 (0.178 mi.)	E31	290

State and tribal institutional control / engineering control registries

WI AUL: Date a deed restriction is recorded at the Register of Deeds office for a property. Extent of soil contamination is known but impracticable to remove now or an engineering control is required to be maintained or NR720 industrial stds are applied. Restricts property use or requires future actions.

A review of the WI AUL list, as provided by EDR, and dated 11/01/2018 has revealed that there are 3 WI AUL sites within approximately 0.5 miles of the target property.

<u>Lower Elevation</u>	<u>Address</u>	<u>Direction / Distance</u>	<u>Map ID</u>	<u>Page</u>
DANE CNTY BURN PIT Status: CLOSED Site Id: 7018400 Facid: NONE	1750 PEARSON ST	SSE 0 - 1/8 (0.011 mi.)	12	66
COVANCE LABORATORIES Status: CLOSED Site Id: 818100 Facid: 113016640	3301 KINSMAN BLVD	E 1/8 - 1/4 (0.171 mi.)	G27	140
COMAIR, INC. - DANE Status: CLOSED Site Id: 3771300 Facid: NONE	4000 INTERNATIONAL L	NW 1/4 - 1/2 (0.303 mi.)	K53	774

EXECUTIVE SUMMARY

ADDITIONAL ENVIRONMENTAL RECORDS

Local Lists of Hazardous waste / Contaminated Sites

WI PFAS: A listing of PGAS contaminated sites included in the Bureau for Remediation and Redevelopment Tracking System (BRRTS) database.

A review of the WI PFAS list, as provided by EDR, and dated 04/02/2019 has revealed that there is 1 WI PFAS site within approximately 0.5 miles of the target property.

<u>Equal/Higher Elevation</u>	<u>Address</u>	<u>Direction / Distance</u>	<u>Map ID</u>	<u>Page</u>
WANG-115TH FIGHTER W	3110 MITCHELL ST	NNE 1/8 - 1/4 (0.236 mi.)	I38	319

Other Ascertainable Records

RCRA NonGen / NLR: RCRAInfo is EPA's comprehensive information system, providing access to data supporting the Resource Conservation and Recovery Act (RCRA) of 1976 and the Hazardous and Solid Waste Amendments (HSWA) of 1984. The database includes selective information on sites which generate, transport, store, treat and/or dispose of hazardous waste as defined by the Resource Conservation and Recovery Act (RCRA). Non-Generators do not presently generate hazardous waste.

A review of the RCRA NonGen / NLR list, as provided by EDR, and dated 03/25/2019 has revealed that there are 4 RCRA NonGen / NLR sites within approximately 0.25 miles of the target property.

<u>Equal/Higher Elevation</u>	<u>Address</u>	<u>Direction / Distance</u>	<u>Map ID</u>	<u>Page</u>
MADISON FREIGHT SYST EPA ID:: WID980825731	3509 INTERNATIONAL L	NW 1/8 - 1/4 (0.242 mi.)	J42	742
FMC CORP EPA ID:: WIR000020974	3533 INTERNATIONAL L	NW 1/8 - 1/4 (0.247 mi.)	J45	761
SUPERIOR RADIOGRAPHI EPA ID:: WID988638920	3539 INTERNATIONAL L	NW 1/8 - 1/4 (0.249 mi.)	J48	767
<u>Lower Elevation</u>	<u>Address</u>	<u>Direction / Distance</u>	<u>Map ID</u>	<u>Page</u>
HSC 147TH ARMY AVIAT EPA ID:: WI0210090254	1954 PEARSON ST	ENE 0 - 1/8 (0.002 mi.)	B6	48

FUDS: The Listing includes locations of Formerly Used Defense Sites Properties where the US Army Corps Of Engineers is actively working or will take necessary cleanup actions.

A review of the FUDS list, as provided by EDR, and dated 01/31/2015 has revealed that there is 1 FUDS site within approximately 1 mile of the target property.

<u>Lower Elevation</u>	<u>Address</u>	<u>Direction / Distance</u>	<u>Map ID</u>	<u>Page</u>
TRUAX AAF Federal Facility ID:: WI9799FA210 INST ID:: 53748		N 1/2 - 1 (0.813 mi.)	80	949

EXECUTIVE SUMMARY

2020 COR ACTION: The EPA has set ambitious goals for the RCRA Corrective Action program by creating the 2020 Corrective Action Universe. This RCRA cleanup baseline includes facilities expected to need corrective action. The 2020 universe contains a wide variety of sites. Some properties are heavily contaminated while others were contaminated but have since been cleaned up. Still others have not been fully investigated yet, and may require little or no remediation. Inclusion in the 2020 Universe does not necessarily imply failure on the part of a facility to meet its RCRA obligations.

A review of the 2020 COR ACTION list, as provided by EDR, and dated 09/30/2017 has revealed that there is 1 2020 COR ACTION site within approximately 0.25 miles of the target property.

<u>Lower Elevation</u>	<u>Address</u>	<u>Direction / Distance</u>	<u>Map ID</u>	<u>Page</u>
COVANCE LABORATORIES EPA ID:: WID049019037	3301 KINSMAN BLVD	E 1/8 - 1/4 (0.171 mi.)	G27	140

WI MANIFEST: Hazardous waste manifest information.

A review of the WI MANIFEST list, as provided by EDR, and dated 12/31/2017 has revealed that there are 5 WI MANIFEST sites within approximately 0.25 miles of the target property.

<u>Equal/Higher Elevation</u>	<u>Address</u>	<u>Direction / Distance</u>	<u>Map ID</u>	<u>Page</u>
115TH FIGHTER WING ACT Status: I ACT Status: A FID: 113119820 EPA ID: WI3570024247	3110 MITCHELL ST	NNE 1/8 - 1/4 (0.236 mi.)	I37	308

<u>Lower Elevation</u>	<u>Address</u>	<u>Direction / Distance</u>	<u>Map ID</u>	<u>Page</u>
HSC 147TH ARMY AVIAT ACT Status: I ACT Status: A FID: 113234880 EPA ID: WID988628715	1954 PEARSON ST	ENE 0 - 1/8 (0.002 mi.)	B9	53
MADISON AREA TECHNIC ACT Status: A FID: 113407910 EPA ID: WIR000157099	1701 PEARSON ST	SSE 0 - 1/8 (0.014 mi.)	C14	86
OMNIPRESS ACT Status: A FID: 113180320 EPA ID: WID982618050	2600 ANDERSON ST	WSW 1/8 - 1/4 (0.135 mi.)	D17	91
COVANCE LABORATORIES ACT Status: A FID: 113016640 EPA ID: WID049019037	3301 KINSMAN BLVD	E 1/8 - 1/4 (0.171 mi.)	G27	140

EXECUTIVE SUMMARY

MN MANIFEST: Hazardous waste manifest data.

A review of the MN MANIFEST list, as provided by EDR, and dated 06/30/2016 has revealed that there are 2 MN MANIFEST sites within approximately 0.25 miles of the target property.

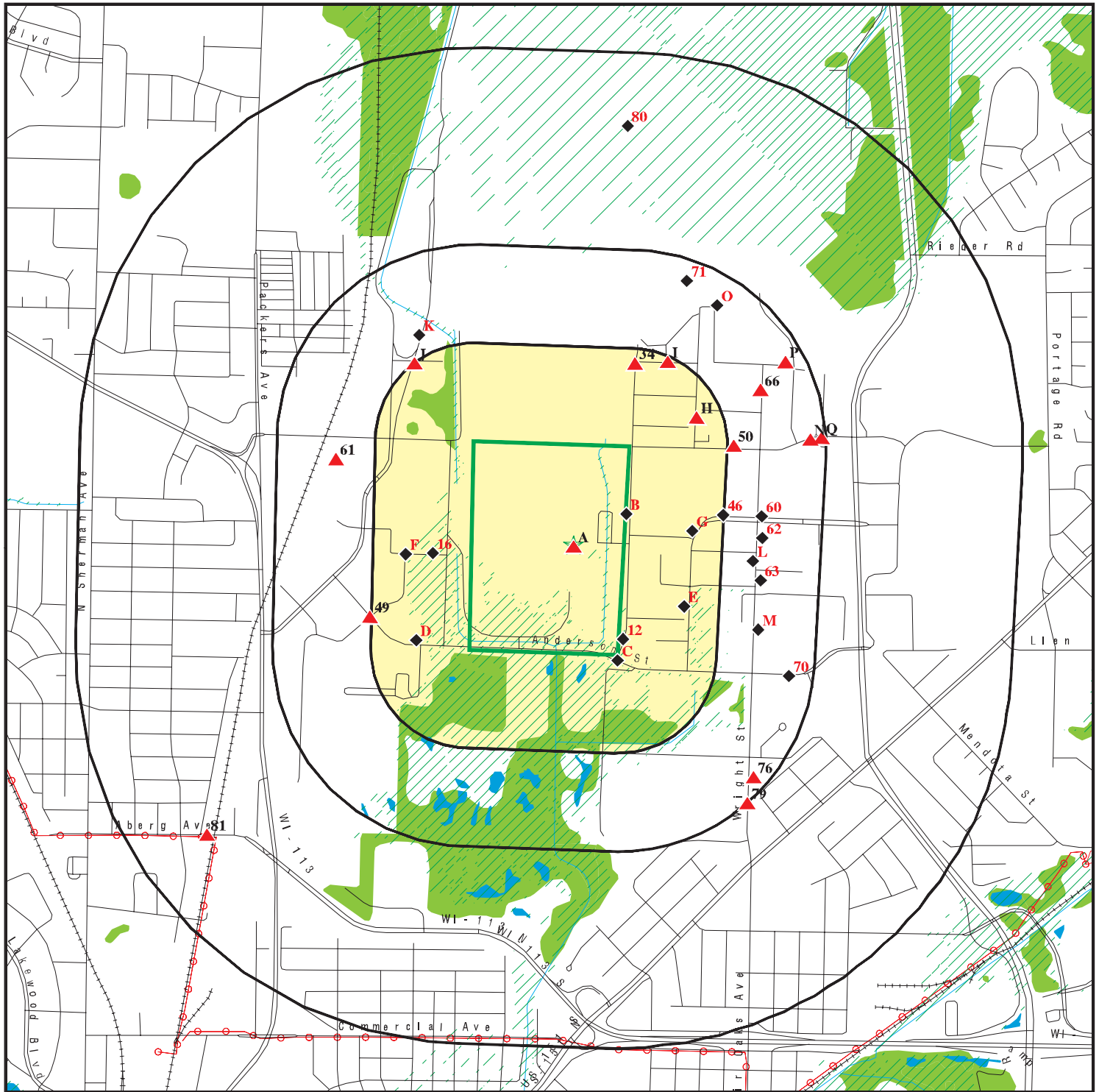
<u>Equal/Higher Elevation</u>	<u>Address</u>	<u>Direction / Distance</u>	<u>Map ID</u>	<u>Page</u>
128TH TACTICAL SUPPO	3110 MITCHELL ST BLD	NNE 1/8 - 1/4 (0.236 mi.)	I35	303
<u>Lower Elevation</u>	<u>Address</u>	<u>Direction / Distance</u>	<u>Map ID</u>	<u>Page</u>
HAZELTON RALTECH INC	3301 KINSMAN BLVD	E 1/8 - 1/4 (0.171 mi.)	G26	139

EXECUTIVE SUMMARY

Due to poor or inadequate address information, the following sites were not mapped. Count: 4 records.

<u>Site Name</u>	<u>Database(s)</u>
WANG - APRON	WI ERP, WI LAST, WI AUL
M & I PARKING LOT(FORMER)	WI LUST
RHODE STEAK HOUSE	WI LUST
DANE CNTY T HANGAR	WI LUST

OVERVIEW MAP - 5659724.2S



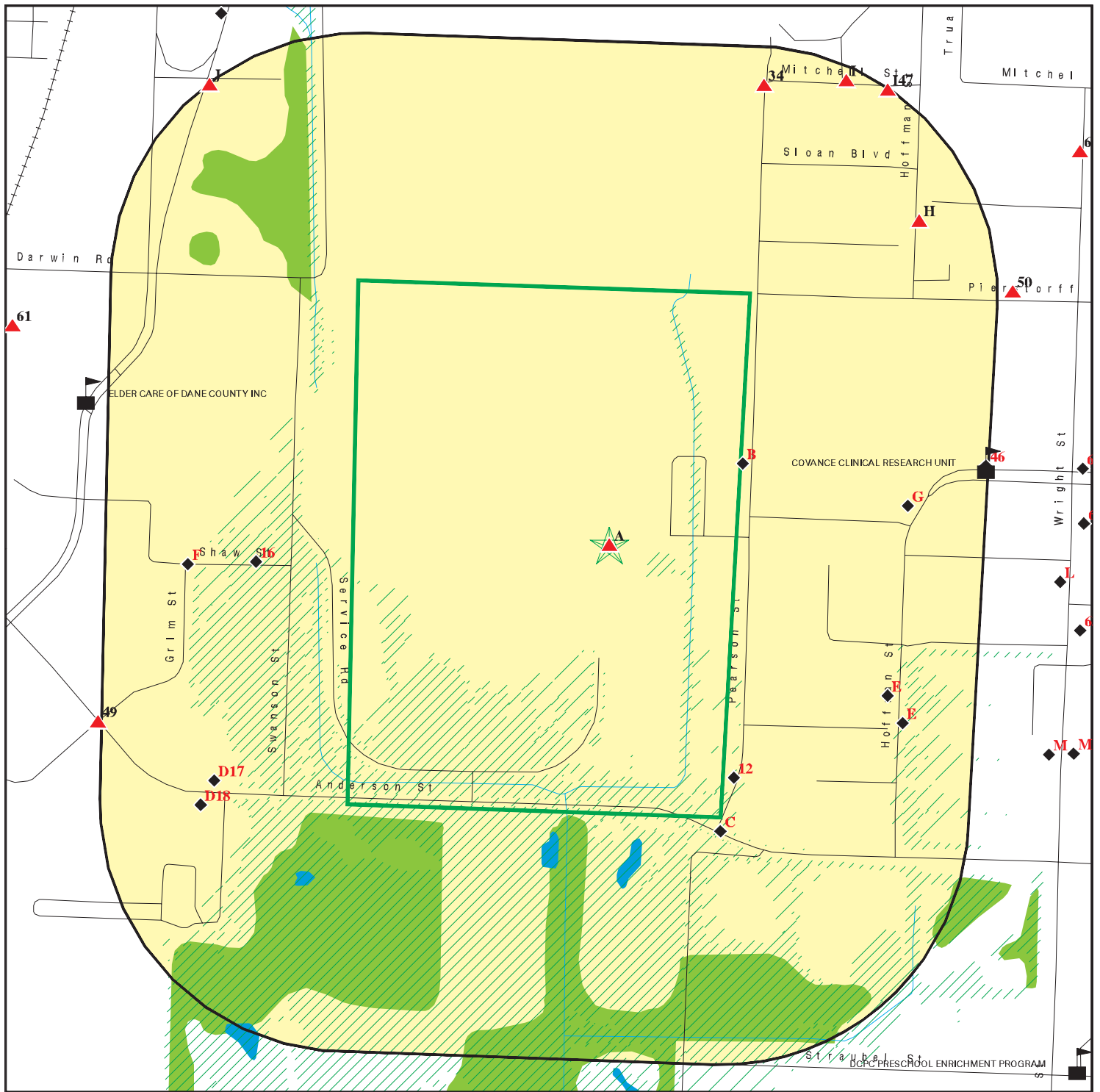
- Target Property
- Sites at elevations higher than or equal to the target property
- Sites at elevations lower than the target property
- Manufactured Gas Plants
- National Priority List Sites
- Dept. Defense Sites
- Indian Reservations BIA
- Power transmission lines
- 100-year flood zone
- 500-year flood zone
- National Wetland Inventory












This report includes Interactive Map Layers to display and/or hide map information. The legend includes only those icons for the default map view.

SITE NAME: Madison AASF # 2
 ADDRESS: Madison, WI
 Madison WI 53704
 LAT/LONG: 43.124811 / 89.339395

CLIENT: AECOM
 CONTACT: Brittany Kirchmann
 INQUIRY #: 5659724.2s
 DATE: May 21, 2019 8:18 pm

DETAIL MAP - 5659724.2S



-  Target Property
-  Sites at elevations higher than or equal to the target property
-  Sites at elevations lower than the target property
-  Manufactured Gas Plants
-  Sensitive Receptors
-  National Priority List Sites
-  Dept. Defense Sites
-  Indian Reservations BIA
-  100-year flood zone
-  500-year flood zone
-  National Wetland Inventory

This report includes Interactive Map Layers to display and/or hide map information. The legend includes only those icons for the default map view.

SITE NAME: Madison AASF # 2
 ADDRESS: Madison, WI
 Madison WI 53704
 LAT/LONG: 43.124811 / 89.339395

CLIENT: AECOM
 CONTACT: Brittany Kirchmann
 INQUIRY #: 5659724.2s
 DATE: May 21, 2019 8:19 pm

MAP FINDINGS SUMMARY

Database	Search Distance (Miles)	Target Property	< 1/8	1/8 - 1/4	1/4 - 1/2	1/2 - 1	> 1	Total Plotted
STANDARD ENVIRONMENTAL RECORDS								
<i>Federal NPL site list</i>								
NPL	1.000		0	0	0	0	NR	0
Proposed NPL	1.000		0	0	0	0	NR	0
NPL LIENS	1.000		0	0	0	0	NR	0
<i>Federal Delisted NPL site list</i>								
Delisted NPL	1.000		0	0	0	0	NR	0
<i>Federal CERCLIS list</i>								
FEDERAL FACILITY	0.500		0	0	0	NR	NR	0
SEMS	0.500		0	0	0	NR	NR	0
<i>Federal CERCLIS NFRAP site list</i>								
SEMS-ARCHIVE	0.500		0	1	0	NR	NR	1
<i>Federal RCRA CORRACTS facilities list</i>								
CORRACTS	1.000		0	1	0	0	NR	1
<i>Federal RCRA non-CORRACTS TSD facilities list</i>								
RCRA-TSDF	0.500		0	0	0	NR	NR	0
<i>Federal RCRA generators list</i>								
RCRA-LQG	0.250		0	2	NR	NR	NR	2
RCRA-SQG	0.250		0	1	NR	NR	NR	1
RCRA-CESQG	0.250	1	2	1	NR	NR	NR	4
<i>Federal institutional controls / engineering controls registries</i>								
LUCIS	0.500		0	0	0	NR	NR	0
US ENG CONTROLS	0.500		0	0	0	NR	NR	0
US INST CONTROL	0.500		0	0	0	NR	NR	0
<i>Federal ERNS list</i>								
ERNS	TP		NR	NR	NR	NR	NR	0
<i>State- and tribal - equivalent CERCLIS</i>								
WI SHWS	1.000		0	0	0	1	NR	1
WI ERP	0.500		2	3	1	NR	NR	6
<i>State and tribal landfill and/or solid waste disposal site lists</i>								
WI SWF/LF	0.500		0	0	0	NR	NR	0
WI WDS	0.500		0	0	0	NR	NR	0
WI SHWIMS	0.500	1	2	8	24	NR	NR	35
<i>State and tribal leaking storage tank lists</i>								
WI LUST	0.500		0	6	9	NR	NR	15

MAP FINDINGS SUMMARY

Database	Search Distance (Miles)	Target Property	< 1/8	1/8 - 1/4	1/4 - 1/2	1/2 - 1	> 1	Total Plotted
WI LAST	0.500		0	1	0	NR	NR	1
INDIAN LUST	0.500		0	0	0	NR	NR	0
State and tribal registered storage tank lists								
FEMA UST	0.250		0	0	NR	NR	NR	0
WI UST	0.250		3	9	NR	NR	NR	12
WI AST	0.250		4	7	NR	NR	NR	11
INDIAN UST	0.250		0	0	NR	NR	NR	0
State and tribal institutional control / engineering control registries								
WI CRS	TP		NR	NR	NR	NR	NR	0
WI AUL	0.500		1	1	1	NR	NR	3
State and tribal voluntary cleanup sites								
WI VCP	0.500		0	0	0	NR	NR	0
INDIAN VCP	0.500		0	0	0	NR	NR	0
State and tribal Brownfields sites								
WI BEAP	0.500		0	0	0	NR	NR	0
WI BROWNFIELDS	0.500		0	0	0	NR	NR	0
ADDITIONAL ENVIRONMENTAL RECORDS								
Local Brownfield lists								
US BROWNFIELDS	0.500		0	0	0	NR	NR	0
Local Lists of Landfill / Solid Waste Disposal Sites								
WI SWRCY	0.500		0	0	0	NR	NR	0
INDIAN ODI	0.500		0	0	0	NR	NR	0
DEBRIS REGION 9	0.500		0	0	0	NR	NR	0
ODI	0.500		0	0	0	NR	NR	0
IHS OPEN DUMPS	0.500		0	0	0	NR	NR	0
Local Lists of Hazardous waste / Contaminated Sites								
US HIST CDL	TP		NR	NR	NR	NR	NR	0
WI CDL	TP		NR	NR	NR	NR	NR	0
US CDL	TP		NR	NR	NR	NR	NR	0
WI PFAS	0.500		0	1	0	NR	NR	1
Local Land Records								
WI LIENS	TP		NR	NR	NR	NR	NR	0
LIENS 2	TP		NR	NR	NR	NR	NR	0
Records of Emergency Release Reports								
HMIRS	TP		NR	NR	NR	NR	NR	0
WI SPILLS	TP	1	NR	NR	NR	NR	NR	1
WI AGSPILLS	TP		NR	NR	NR	NR	NR	0

MAP FINDINGS SUMMARY

Database	Search Distance (Miles)	Target Property	< 1/8	1/8 - 1/4	1/4 - 1/2	1/2 - 1	> 1	Total Plotted
WI SPILLS 90	TP		NR	NR	NR	NR	NR	0
WI SPILLS 80	TP		NR	NR	NR	NR	NR	0
Other Ascertainable Records								
RCRA NonGen / NLR	0.250	1	1	3	NR	NR	NR	5
FUDS	1.000		0	0	0	1	NR	1
DOD	1.000		0	0	0	0	NR	0
SCRD DRYCLEANERS	0.500		0	0	0	NR	NR	0
US FIN ASSUR	TP		NR	NR	NR	NR	NR	0
EPA WATCH LIST	TP		NR	NR	NR	NR	NR	0
2020 COR ACTION	0.250		0	1	NR	NR	NR	1
TSCA	TP		NR	NR	NR	NR	NR	0
TRIS	TP		NR	NR	NR	NR	NR	0
SSTS	TP		NR	NR	NR	NR	NR	0
ROD	1.000		0	0	0	0	NR	0
RMP	TP		NR	NR	NR	NR	NR	0
RAATS	TP		NR	NR	NR	NR	NR	0
PRP	TP		NR	NR	NR	NR	NR	0
PADS	TP		NR	NR	NR	NR	NR	0
ICIS	TP		NR	NR	NR	NR	NR	0
FTTS	TP		NR	NR	NR	NR	NR	0
MLTS	TP		NR	NR	NR	NR	NR	0
COAL ASH DOE	TP		NR	NR	NR	NR	NR	0
COAL ASH EPA	0.500		0	0	0	NR	NR	0
PCB TRANSFORMER	TP		NR	NR	NR	NR	NR	0
RADINFO	TP		NR	NR	NR	NR	NR	0
HIST FTTS	TP		NR	NR	NR	NR	NR	0
DOT OPS	TP		NR	NR	NR	NR	NR	0
CONSENT	1.000		0	0	0	0	NR	0
INDIAN RESERV	1.000		0	0	0	0	NR	0
FUSRAP	1.000		0	0	0	0	NR	0
UMTRA	0.500		0	0	0	NR	NR	0
LEAD SMELTERS	TP		NR	NR	NR	NR	NR	0
US AIRS	TP		NR	NR	NR	NR	NR	0
US MINES	0.250		0	0	NR	NR	NR	0
ABANDONED MINES	0.250		0	0	NR	NR	NR	0
FINDS	TP	1	NR	NR	NR	NR	NR	1
UXO	1.000		0	0	0	0	NR	0
ECHO	TP	1	NR	NR	NR	NR	NR	1
DOCKET HWC	TP		NR	NR	NR	NR	NR	0
FUELS PROGRAM	0.250		0	0	NR	NR	NR	0
WI AIRS	TP		NR	NR	NR	NR	NR	0
WI ASBESTOS	TP	1	NR	NR	NR	NR	NR	1
WI BRRTS	TP		NR	NR	NR	NR	NR	0
WI COAL ASH	0.500		0	0	0	NR	NR	0
WI DRYCLEANERS	0.250		0	0	NR	NR	NR	0
WI Financial Assurance	TP		NR	NR	NR	NR	NR	0
WI LEAD	TP		NR	NR	NR	NR	NR	0
WI MANIFEST	0.250	2	2	3	NR	NR	NR	7
MN MANIFEST	0.250		0	2	NR	NR	NR	2
WI NPDES	TP		NR	NR	NR	NR	NR	0

MAP FINDINGS SUMMARY

Database	Search Distance (Miles)	Target Property	< 1/8	1/8 - 1/4	1/4 - 1/2	1/2 - 1	> 1	Total Plotted
WI TIER 2	TP	2	NR	NR	NR	NR	NR	2
WI WRRSER	TP		NR	NR	NR	NR	NR	0

EDR HIGH RISK HISTORICAL RECORDS

EDR Exclusive Records

EDR MGP	1.000		0	0	0	0	NR	0
EDR Hist Auto	0.125		0	NR	NR	NR	NR	0
EDR Hist Cleaner	0.125		0	NR	NR	NR	NR	0

EDR RECOVERED GOVERNMENT ARCHIVES

Exclusive Recovered Govt. Archives

WI RGA LF	TP		NR	NR	NR	NR	NR	0
WI RGA LUST	TP		NR	NR	NR	NR	NR	0
- Totals --		11	17	51	35	2	0	116

NOTES:

TP = Target Property

NR = Not Requested at this Search Distance

Sites may be listed in more than one database

A1	WI ARMY NATL GUARD AASF 2
Target	1950 PEARSON ST
Property	MADISON, WI 53704

WI SPILLS **S118708733**
N/A

Site 1 of 4 in cluster A

Actual:
860 ft.

SPILLS:

Site Id:	1217600
Detail Seq No:	555292
Activity Type:	SPILL
Activity Name:	WISCONSIN ARMY NATIONAL GUARD SPILL
Activity Number:	0413555292
Activity Display Number:	04-13-555292
Activity Detail Address:	AIRPORT
Activity Comments:	*** AUTO-POPULATED FROM SPILL SERTS SYSTEM. SPILL ID: 20100329SC13-1

Region Name:	STH CNTRL
Facility ID:	113149410
Start Date:	03/29/2010
End Date:	05/18/2010
Last Action:	2010-07-04
Status Cd:	C
Status:	CLOSED
Jurisdiction:	DNR RR
Act Code:	350
Owner Name:	WI DEPT OF MILITARY AFFAIRS
Owner Addr:	PO BOX 14587
Owner City,St,Zip:	MADISON, WI 53708
Dept Of Commerce Number:	NONE
Comm Occurrence Id:	NONE
EPA Cerclis Id:	Not reported
Risk Code:	N/A
Acres:	UNKNOWN
Acres 100:	N
EPA NPL Site?:	No
Dept Of Commerce Tracking:	No
PECFA Funds Eligible ?:	No
Above Ground Storage Tank?:	No
Drycleaner?:	No
Co-contamination?:	No
Public Land Survey System Desc:	?
Geo Located:	N
DNR GIS Registry View Map Layers:	Not reported
GIS Area Point Flag:	N

Actions:

Action Date:	03/29/2010	Action Code:	1
Action Name:	Spill Incident Occurred		
Action Desc:	Date the Spill occurred or the date reported to DNR if actual date unknown.		
Action Comments:	Not reported		
Action Date:	03/29/2010	Action Code:	5
Action Name:	Spill Reported to DNR		
Action Desc:	Date the DNR was notified of the Spill incident.		
Action Comments:	Not reported		
Action Date:	05/18/2010	Action Code:	11
Action Name:	Spill Closed		
Action Desc:	No further action; RP is not required to conduct NR716 investigation.		

Map ID
Direction
Distance
Elevation

MAP FINDINGS

Site

Database(s)

EDR ID Number
EPA ID Number

WI ARMY NATL GUARD AASF 2 (Continued)

S118708733

Action Comments: Not reported

Action Date: 07/04/2010 8:48:22 PM Action Code: 999
Action Name: Spills QA/QC Completed
Action Desc: Date the QA/QC Review of this Spill Activity was completed.
Action Comments: Not reported

Incident Date: 03/29/2010
Report Date: 03/29/2010
Spill Source: 13
Notify Flag: N
DNR Investigate: M SCHMOLLER
Spill Cause: TRANSFERRING FUEL FROM ONE TRUCK TO ANOTHER AND IT OVERFLOWED CROSSING
PAVEMENT AND REACHED SOIL.

Spill Color: Not reported
Spill Odor: Not reported
Physical Description: Not reported
Spill Comments: Overfill (storage tank, vehicle or equipment)
Spill Comments: MOST OF ESTIMATED 20 GALLON RELEASE WAS CAPTURED ON PAVEMENT. SOME
DID REACH SOIL AND WAS EXCAVATED. RESIDUAL SOIL RESULTS SHOWED VERY
LIMITED SOIL CONTAMINATION LEVELS. AFTER EXCAVATION OF THE 16 TONS OF
CONTAMINATED SOIL ON MARCH 31, 2010 NO FURTHER REMEDIAL ACTION IS
REQUIRED

Spill Action Code: 18
Spill Action Desc: Samples Collected
Spill Action Comments: Not reported

Spill Action Code: 04
Spill Action Desc: Cleanup Method - Absorbent
Spill Action Comments: WANG APPLIED OIL DRY TO PAVEMENT

Spill Action Code: 09
Spill Action Desc: Cleanup Method - Excavation
Spill Action Comments: 16 TONS OF CONTAMINATED SOIL

Spill Action Code: 07
Spill Action Desc: Contractor Hired
Spill Action Comments: SEYMOUR ENV

Substances:

Substance Desc: Jet Fuel
Amount Released: 20
Release Code: Gal

Impact Number: 563743
Impact Code: 13
Impact Comments: Concrete/Asphalt
Impact Potential: N

Impact Number: 563744
Impact Code: 05
Impact Comments: Soil Contamination
Impact Potential: N

Contacts:

Map ID
Direction
Distance
Elevation

MAP FINDINGS

Site

Database(s)

EDR ID Number
EPA ID Number

WI ARMY NATL GUARD AASF 2 (Continued)

S118708733

Role Desc: Responsible Party
Contact Name: WISCONSIN ARMY NATIONAL GUARD
Contact Address: 1950 PEARSON ST
Contact Addr2: Not reported
Contact City,St,Zip: MADISON, WI 53704
Contact Country: UNITED STATES
Company Address: MADISON, WI 53704

Role Desc: RP Contact/Agent
Contact Name: PETER SCHUSTER
Contact Address: 1950-1954 PEARSON ST
Contact Addr2: Not reported
Contact City,St,Zip: MADISON, WI 53704
Contact Country: UNITED STATES
Company Address: MADISON, WI 53704

Role Desc: Project Manager
Contact Name: MICHAEL SCHMOLLER
Contact Address: 3911 FISH HATCHERY RD
Contact Addr2: Not reported
Contact City,St,Zip: FITCHBURG
Contact Country: Not reported
Company Address: FITCHBURG,

**A2
Target
Property**

**WIS ARMY NATL GUARD AASF 2
1950 PEARSON ST
MADISON, WI 53704**

RCRA NonGen / NLR

**1000102394
WI9211890075**

Site 2 of 4 in cluster A

**Actual:
860 ft.**

RCRA NonGen / NLR:

Date form received by agency: 05/19/1986
Facility name: WIS ARMY NATL GUARD AASF 2
Facility address: 1950 PEARSON ST
MADISON, WI 53704
EPA ID: WI9211890075
Contact: DONALD MAC
Contact address: 1950 PEARSON ST
MADISON, WI 53704
Contact country: US
Contact telephone: 608-241-6355
Contact email: Not reported
EPA Region: 05
Classification: Non-Generator
Description: Handler: Non-Generators do not presently generate hazardous waste

Owner/Operator Summary:

Owner/operator name: NAME NOT REPORTED
Owner/operator address: ADDRESS NOT REPORTED
CITY NOT REPORTED, AK 99998
Owner/operator country: Not reported
Owner/operator telephone: 312-555-1212
Owner/operator email: Not reported
Owner/operator fax: Not reported
Owner/operator extension: Not reported
Legal status: Federal
Owner/Operator Type: Operator

Map ID
Direction
Distance
Elevation

MAP FINDINGS

Site

Database(s)

EDR ID Number
EPA ID Number

WIS ARMY NATL GUARD AASF 2 (Continued)

1000102394

Owner/Op start date: Not reported
Owner/Op end date: Not reported

Owner/operator name: WISCONSIN STATE OF
Owner/operator address: ADDRESS NOT REPORTED
CITY NOT REPORTED, AK 99998

Owner/operator country: Not reported
Owner/operator telephone: 312-555-1212
Owner/operator email: Not reported
Owner/operator fax: Not reported
Owner/operator extension: Not reported
Legal status: Private
Owner/Operator Type: Owner
Owner/Op start date: Not reported
Owner/Op end date: Not reported

Handler Activities Summary:

U.S. importer of hazardous waste: No
Mixed waste (haz. and radioactive): No
Recycler of hazardous waste: No
Transporter of hazardous waste: No
Treater, storer or disposer of HW: No
Underground injection activity: No
On-site burner exemption: No
Furnace exemption: No
Used oil fuel burner: No
Used oil processor: No
Used oil refiner: No
Used oil fuel marketer to burner: No
Used oil Specification marketer: No
Used oil transfer facility: No
Used oil transporter: No

. Waste code: D001
. Waste name: IGNITABLE WASTE

. Waste code: D002
. Waste name: CORROSIVE WASTE

. Waste code: F001
. Waste name: THE FOLLOWING SPENT HALOGENATED SOLVENTS USED IN DEGREASING: TETRACHLOROETHYLENE, TRICHLOROETHYLENE, METHYLENE CHLORIDE, 1,1,1-TRICHLOROETHANE, CARBON TETRACHLORIDE AND CHLORINATED FLUOROCARBONS; ALL SPENT SOLVENT MIXTURES/BLENDS USED IN DEGREASING CONTAINING, BEFORE USE, A TOTAL OF TEN PERCENT OR MORE (BY VOLUME) OF ONE OR MORE OF THE ABOVE HALOGENATED SOLVENTS OR THOSE SOLVENTS LISTED IN F002, F004, AND F005; AND STILL BOTTOMS FROM THE RECOVERY OF THESE SPENT SOLVENTS AND SPENT SOLVENT MIXTURES.

. Waste code: F002
. Waste name: THE FOLLOWING SPENT HALOGENATED SOLVENTS: TETRACHLOROETHYLENE, METHYLENE CHLORIDE, TRICHLOROETHYLENE, 1,1,1-TRICHLOROETHANE, CHLOROBENZENE, 1,1,2-TRICHLORO-1,2,2-TRIFLUOROETHANE, ORTHO-DICHLOROBENZENE, TRICHLOROFLUOROMETHANE, AND 1,1,2, TRICHLOROETHANE; ALL SPENT SOLVENT MIXTURES/BLENDS CONTAINING, BEFORE USE, A TOTAL OF TEN PERCENT OR MORE (BY VOLUME) OF ONE OR MORE OF THE ABOVE HALOGENATED SOLVENTS OR THOSE SOLVENTS LISTED IN F001, F004, AND

Map ID
Direction
Distance
Elevation

MAP FINDINGS

Site

Database(s)

EDR ID Number
EPA ID Number

WIS ARMY NATL GUARD AASF 2 (Continued)

1000102394

F005; AND STILL BOTTOMS FROM THE RECOVERY OF THESE SPENT SOLVENTS AND SPENT SOLVENT MIXTURES.

- . Waste code: F003
- . Waste name: THE FOLLOWING SPENT NONHALOGENATED SOLVENTS: XYLENE, ACETONE, ETHYL ACETATE, ETHYL BENZENE, ETHYL ETHER, METHYL ISOBUTYL KETONE, N-BUTYL ALCOHOL, CYCLOHEXANONE, AND METHANOL; ALL SPENT SOLVENT MIXTURES/BLENDS CONTAINING, BEFORE USE, ONLY THE ABOVE SPENT NONHALOGENATED SOLVENTS; AND ALL SPENT SOLVENT MIXTURES/BLENDS CONTAINING, BEFORE USE, ONE OR MORE OF THE ABOVE NONHALOGENATED SOLVENTS, AND A TOTAL OF TEN PERCENT OR MORE (BY VOLUME) OF ONE OR MORE OF THOSE SOLVENTS LISTED IN F001, F002, F004, AND F005; AND STILL BOTTOMS FROM THE RECOVERY OF THESE SPENT SOLVENTS AND SPENT SOLVENT MIXTURES.
- . Waste code: F005
- . Waste name: THE FOLLOWING SPENT NONHALOGENATED SOLVENTS: TOLUENE, METHYL ETHYL KETONE, CARBON DISULFIDE, ISOBUTANOL, PYRIDINE, BENZENE, 2-ETHOXYETHANOL, AND 2-NITROPROPANE; ALL SPENT SOLVENT MIXTURES/BLENDS CONTAINING, BEFORE USE, A TOTAL OF TEN PERCENT OR MORE (BY VOLUME) OF ONE OR MORE OF THE ABOVE NONHALOGENATED SOLVENTS OR THOSE SOLVENTS LISTED IN F001, F002, OR F004; AND STILL BOTTOMS FROM THE RECOVERY OF THESE SPENT SOLVENTS AND SPENT SOLVENT MIXTURES.

Violation Status: No violations found

**A3
Target
Property**

**WISCONSIN ARMY NATIONAL GUARD AASF #2
1950 PEARSON ST
MADISON, WI 53704**

**WI ASBESTOS S112095011
WI MANIFEST N/A
WI TIER 2**

Site 3 of 4 in cluster A

**Actual:
860 ft.**

ASBESTOS:

Site ID:	14-3062
edr_zip:	Not reported
Type:	Original
Project Type:	Demolition
Contractor Name:	Joe Daniels Construction Company Inc
PostMark:	06/17/2014
Abate Start:	07/02/2014
Abate End:	07/02/2014
Reno Start:	07/03/2014
Reno End:	09/03/2014
Pipes Friable:	0
Surface Friable:	0
Volume Friable:	0
Pipes Nonfriable RMV 1:	0
Surface Nonfriable RMV 1:	0
Volume Nonfriable RMV 1:	0
Pipes Nonfriable RMV 2:	0
Surface Nonfriable RMV 2:	0
Volume Nonfriable RMV 2:	0
Pipes Nonfriable NOTRMV 1:	0
Surface Nonfriable NOTRMV 1:	0
Volume Nonfriable NOTRMV 1:	0
Pipes Nonfriable NOTRMV 2:	0
Surface Nonfriable NOTRMV 2:	0
Volume Nonfriable NOTRMV 2:	0
Status:	Submitted

Map ID
Direction
Distance
Elevation

MAP FINDINGS

Site

Database(s)

EDR ID Number
EPA ID Number

WISCONSIN ARMY NATIONAL GUARD AASF #2 (Continued)

S112095011

WI MANIFEST:

Year: 2014
EPA ID: WID982065229
FID: 113149410
ACT Code: 203
ACT Status: A
ACT Code 1: 203
ACT Name: HW Generator - Very Small
Contact Title: CHMM
Contact Name: PETER SCHUSTER
Contact Address: PO BOX 14587
Contact City/State/Zip: MADISON, WI 537040587
Contact Telephone: 6082423355
Contact EMail Address: peter.schuster@dma.state.wi.us

Shipped:

Year: 2014
Manifest Doc Id: 000839516VES
Copy Type: TSDCOPY
Gen EPA ID: WID982065229
Gen Date: 09/10/2014
GEN Copy Revd Date: Not reported
TSD Date: 09/15/2014
TSD EPA ID: WID003967148
TSD Copy Revd Date: 10/14/2014

Year: 2014
Manifest Doc Id: 000839520VES
Copy Type: TSDCOPY
Gen EPA ID: WID982065229
Gen Date: 09/10/2014
GEN Copy Revd Date: Not reported
TSD Date: 09/19/2014
TSD EPA ID: ILD098642424
TSD Copy Revd Date: 10/27/2014

Year: 2014
Manifest Doc Id: 000839612VES
Copy Type: TSDCOPY
Gen EPA ID: WID982065229
Gen Date: 12/09/2014
GEN Copy Revd Date: Not reported
TSD Date: 12/12/2014
TSD EPA ID: ILD098642424
TSD Copy Revd Date: 01/09/2015

Year: 2013
EPA ID: WID982065229
FID: 113149410
ACT Code: 203
ACT Status: A
ACT Code 1: 203
ACT Name: HW Generator - Very Small
Contact Title: CHMM
Contact Name: PETER SCHUSTER

Map ID
Direction
Distance
Elevation

MAP FINDINGS

Site

Database(s)

EDR ID Number
EPA ID Number

WISCONSIN ARMY NATIONAL GUARD AASF #2 (Continued)

S112095011

Contact Address: PO BOX 14587
Contact City/State/Zip: MADISON, WI 537040587
Contact Telephone: 6082423355
Contact EMail Address: peter.schuster@dma.state.wi.us

Shipped:

Year: 2013
Manifest Doc Id: 000661778VES
Copy Type: TSDCOPY
Gen EPA ID: WID982065229
Gen Date: 06/17/2013
GEN Copy Revd Date: Not reported
TSD Date: 06/27/2013
TSD EPA ID: ILD098642424
TSD Copy Revd Date: 08/05/2013

Year: 2013
Manifest Doc Id: 000928297VES
Copy Type: TSDCOPY
Gen EPA ID: WID982065229
Gen Date: 12/12/2013
GEN Copy Revd Date: Not reported
TSD Date: 12/19/2013
TSD EPA ID: ILD098642424
TSD Copy Revd Date: 01/14/2014

Year: 2012
EPA ID: WID982065229
FID: 113149410
ACT Code: 203
ACT Status: A
ACT Code 1: 203
ACT Name: HW Generator - Very Small
Contact Title: CHMM
Contact Name: PETER SCHUSTER
Contact Address: PO BOX 14587
Contact City/State/Zip: MADISON, WI 537040587
Contact Telephone: 6082423355
Contact EMail Address: peter.schuster@dma.state.wi.us

Shipped:

Year: 2012
Manifest Doc Id: 000588054VES
Copy Type: TSDCOPY
Gen EPA ID: WID982065229
Gen Date: 06/18/2012
GEN Copy Revd Date: Not reported
TSD Date: 06/25/2012
TSD EPA ID: ILD098642424
TSD Copy Revd Date: 07/24/2012

Year: 2012
Manifest Doc Id: 000662305VES
Copy Type: TSDCOPY
Gen EPA ID: WID982065229

Map ID
Direction
Distance
Elevation

MAP FINDINGS

Site

Database(s)

EDR ID Number
EPA ID Number

WISCONSIN ARMY NATIONAL GUARD AASF #2 (Continued)

S112095011

Gen Date: 12/05/2012
GEN Copy Revd Date: Not reported
TSD Date: 12/20/2012
TSD EPA ID: ILD098642424
TSD Copy Revd Date: 01/18/2013

Year: 2012
Manifest Doc Id: 000662328VES
Copy Type: TSDCOPY
Gen EPA ID: WID982065229
Gen Date: 12/05/2012
GEN Copy Revd Date: Not reported
TSD Date: 12/11/2012
TSD EPA ID: WID003967148
TSD Copy Revd Date: 01/15/2013

Year: 2011
EPA ID: WID982065229
FID: 113149410
ACT Code: 203
ACT Status: A
ACT Code 1: 203
ACT Name: HW Generator - Very Small
Contact Title: CHMM
Contact Name: PETER SCHUSTER
Contact Address: PO BOX 14587
Contact City/State/Zip: MADISON, WI 537040587
Contact Telephone: 6082423355
Contact EMail Address: peter.schuster@dma.state.wi.us

Shipped:

Year: 2011
Manifest Doc Id: 000559300VES
Copy Type: TSDCOPY
Gen EPA ID: WID982065229
Gen Date: 06/07/2011
GEN Copy Revd Date: Not reported
TSD Date: 06/13/2011
TSD EPA ID: ILD098642424
TSD Copy Revd Date: 11/21/2011

Year: 2011
Manifest Doc Id: 000586589VES
Copy Type: TSDCOPY
Gen EPA ID: WID982065229
Gen Date: 12/05/2011
GEN Copy Revd Date: Not reported
TSD Date: 12/20/2011
TSD EPA ID: TXD000838896
TSD Copy Revd Date: 01/31/2012

Year: 2011
Manifest Doc Id: 000586590VES
Copy Type: TSDCOPY
Gen EPA ID: WID982065229
Gen Date: 12/05/2011

Map ID
Direction
Distance
Elevation

MAP FINDINGS

Site

Database(s)

EDR ID Number
EPA ID Number

WISCONSIN ARMY NATIONAL GUARD AASF #2 (Continued)

S112095011

GEN Copy Revd Date: Not reported
TSD Date: 12/09/2011
TSD EPA ID: WID003967148
TSD Copy Revd Date: 01/10/2012

Year: 2011
Manifest Doc Id: 000586599VES
Copy Type: TSDCOPY
Gen EPA ID: WID982065229
Gen Date: 12/05/2011
GEN Copy Revd Date: Not reported
TSD Date: 12/20/2011
TSD EPA ID: ILD098642424
TSD Copy Revd Date: 01/25/2012

TIER 2:

Facility ID: 456866
Facility Municipality: MADISON, CITY OF - DANE
Corporate Name: WISCONSIN DEPARTMENT OF MILITARY AFFAIRS
Year: 2016
Owner Name: Not reported
Owner Address: Not reported
Owner City,St,Zip: Not reported
CAS Number: 8008206
Chemical Name: AVIATION TURBINE FUEL F-24
Actual Max Amount: Not reported
Actual Max Units: Not reported
SIC Code: Not reported
NAICS Code: 928110
Inv Reporting (Sec 311/312): Not reported
Planning/Section 302 Facility: Not reported
Planning Fac: Not reported
Tier Two Inventory Fac: Not reported
Location: Not reported
Container Code: Not reported
Pressure Code: Not reported
Temp Code: Not reported
Trade Secret: Not reported
Pure: FALSE
Mix: TRUE
Solid: FALSE
Liquid: TRUE
Gas: FALSE
EHS: FALSE
EHS Name: Not reported
Fire: TRUE
Pressure: FALSE
Immediate: TRUE
Delayed: TRUE
Inventory Max: Not reported
Inventory Avg: Not reported
Inventory Days: 365
Contact Name1: Not reported
Contact Phone1a: Not reported
Contact Phone1b: Not reported
Contact Name2: Not reported

Map ID
Direction
Distance
Elevation

MAP FINDINGS

Site

Database(s)

EDR ID Number
EPA ID Number

WISCONSIN ARMY NATIONAL GUARD AASF #2 (Continued)

S112095011

Contact Phone2a: Not reported
Contact Phone2b: Not reported
MuniCode: Not reported
Unit: Not reported
Is Hazard Reactivity: 0
Max Daily Amount Code: Not reported
Max Daily Amount: 131872
Avg Daily Amount Code: Not reported
Avg Daily Amount: 131872

A4
Target
Property

WI ARMY NATL GUARD AASF 2
1950 PEARSON ST
MADISON, WI 53704

RCRA-CESQG
WI SHWIMS
FINDS
ECHO
WI MANIFEST
WI TIER 2

1000102387
WID982065229

Site 4 of 4 in cluster A

Actual:
860 ft.

RCRA-CESQG:
Date form received by agency: 05/03/2016
Facility name: WI ARMY NATL GUARD AASF 2
Facility address: 1950 PEARSON ST
MADISON, WI 53704
EPA ID: WID982065229
Mailing address: PO BOX 14587
MADISON, WI 53708-0587
Contact: SCOTT RICKARD
Contact address: PO BOX 14587
MADISON, WI 53708-0587
Contact country: US
Contact telephone: 608-242-3355
Contact email: SCOTT.RICKARD@WISCONSIN.GOV
EPA Region: 05
Classification: Conditionally Exempt Small Quantity Generator
Description: Handler: generates 100 kg or less of hazardous waste per calendar month, and accumulates 1000 kg or less of hazardous waste at any time; or generates 1 kg or less of acutely hazardous waste per calendar month, and accumulates at any time: 1 kg or less of acutely hazardous waste; or 100 kg or less of any residue or contaminated soil, waste or other debris resulting from the cleanup of a spill, into or on any land or water, of acutely hazardous waste; or generates 100 kg or less of any residue or contaminated soil, waste or other debris resulting from the cleanup of a spill, into or on any land or water, of acutely hazardous waste during any calendar month, and accumulates at any time: 1 kg or less of acutely hazardous waste; or 100 kg or less of any residue or contaminated soil, waste or other debris resulting from the cleanup of a spill, into or on any land or water, of acutely hazardous waste

Owner/Operator Summary:
Owner/operator name: WI DEPT OF MILITARY AFFAIRS
Owner/operator address: PO BOX 14587
MADISON, WI 53708
Owner/operator country: US
Owner/operator telephone: 608-242-3000
Owner/operator email: Not reported
Owner/operator fax: Not reported
Owner/operator extension: Not reported

Map ID
Direction
Distance
Elevation

MAP FINDINGS

Site

Database(s)

EDR ID Number
EPA ID Number

WI ARMY NATL GUARD AASF 2 (Continued)

1000102387

Legal status: State
Owner/Operator Type: Operator
Owner/Op start date: 04/01/1979
Owner/Op end date: Not reported

Owner/operator name: WI DEPT OF MILITARY AFFAIRS
Owner/operator address: PO BOX 14587
MADISON, WI 53708

Owner/operator country: US
Owner/operator telephone: 608-242-3000
Owner/operator email: Not reported
Owner/operator fax: Not reported
Owner/operator extension: Not reported
Legal status: State
Owner/Operator Type: Owner
Owner/Op start date: 04/01/1979
Owner/Op end date: Not reported

Handler Activities Summary:

U.S. importer of hazardous waste: No
Mixed waste (haz. and radioactive): No
Recycler of hazardous waste: No
Transporter of hazardous waste: No
Treater, storer or disposer of HW: No
Underground injection activity: No
On-site burner exemption: No
Furnace exemption: No
Used oil fuel burner: No
Used oil processor: No
User oil refiner: No
Used oil fuel marketer to burner: No
Used oil Specification marketer: No
Used oil transfer facility: No
Used oil transporter: No

. Waste code: D001
. Waste name: IGNITABLE WASTE

. Waste code: D002
. Waste name: CORROSIVE WASTE

. Waste code: F001
. Waste name: THE FOLLOWING SPENT HALOGENATED SOLVENTS USED IN DEGREASING: TETRACHLOROETHYLENE, TRICHLORETHYLENE, METHYLENE CHLORIDE, 1,1,1-TRICHLOROETHANE, CARBON TETRACHLORIDE AND CHLORINATED FLUOROCARBONS; ALL SPENT SOLVENT MIXTURES/BLENDS USED IN DEGREASING CONTAINING, BEFORE USE, A TOTAL OF TEN PERCENT OR MORE (BY VOLUME) OF ONE OR MORE OF THE ABOVE HALOGENATED SOLVENTS OR THOSE SOLVENTS LISTED IN F002, F004, AND F005; AND STILL BOTTOMS FROM THE RECOVERY OF THESE SPENT SOLVENTS AND SPENT SOLVENT MIXTURES.

. Waste code: F002
. Waste name: THE FOLLOWING SPENT HALOGENATED SOLVENTS: TETRACHLOROETHYLENE, METHYLENE CHLORIDE, TRICHLOROETHYLENE, 1,1,1-TRICHLOROETHANE, CHLOROBENZENE, 1,1,2-TRICHLORO-1,2,2-TRIFLUOROETHANE, ORTHO-DICHLOROBENZENE, TRICHLOROFLUOROMETHANE, AND 1,1,2, TRICHLOROETHANE; ALL SPENT SOLVENT MIXTURES/BLENDS CONTAINING, BEFORE

Map ID
Direction
Distance
Elevation

MAP FINDINGS

Site

Database(s)

EDR ID Number
EPA ID Number

WI ARMY NATL GUARD AASF 2 (Continued)

1000102387

USE, A TOTAL OF TEN PERCENT OR MORE (BY VOLUME) OF ONE OR MORE OF THE ABOVE HALOGENATED SOLVENTS OR THOSE SOLVENTS LISTED IN F001, F004, AND F005; AND STILL BOTTOMS FROM THE RECOVERY OF THESE SPENT SOLVENTS AND SPENT SOLVENT MIXTURES.

. Waste code: F003
. Waste name: THE FOLLOWING SPENT NONHALOGENATED SOLVENTS: XYLENE, ACETONE, ETHYL ACETATE, ETHYL BENZENE, ETHYL ETHER, METHYL ISOBUTYL KETONE, N-BUTYL ALCOHOL, CYCLOHEXANONE, AND METHANOL; ALL SPENT SOLVENT MIXTURES/BLENDS CONTAINING, BEFORE USE, ONLY THE ABOVE SPENT NONHALOGENATED SOLVENTS; AND ALL SPENT SOLVENT MIXTURES/BLENDS CONTAINING, BEFORE USE, ONE OR MORE OF THE ABOVE NONHALOGENATED SOLVENTS, AND A TOTAL OF TEN PERCENT OR MORE (BY VOLUME) OF ONE OR MORE OF THOSE SOLVENTS LISTED IN F001, F002, F004, AND F005; AND STILL BOTTOMS FROM THE RECOVERY OF THESE SPENT SOLVENTS AND SPENT SOLVENT MIXTURES.

. Waste code: F005
. Waste name: THE FOLLOWING SPENT NONHALOGENATED SOLVENTS: TOLUENE, METHYL ETHYL KETONE, CARBON DISULFIDE, ISOBUTANOL, PYRIDINE, BENZENE, 2-ETHOXYETHANOL, AND 2-NITROPROPANE; ALL SPENT SOLVENT MIXTURES/BLENDS CONTAINING, BEFORE USE, A TOTAL OF TEN PERCENT OR MORE (BY VOLUME) OF ONE OR MORE OF THE ABOVE NONHALOGENATED SOLVENTS OR THOSE SOLVENTS LISTED IN F001, F002, OR F004; AND STILL BOTTOMS FROM THE RECOVERY OF THESE SPENT SOLVENTS AND SPENT SOLVENT MIXTURES.

Historical Generators:

Date form received by agency: 01/29/2016
Site name: WI ARMY NATL GUARD AASF 2
Classification: Small Quantity Generator

. Waste code: D001
. Waste name: IGNITABLE WASTE

. Waste code: D002
. Waste name: CORROSIVE WASTE

. Waste code: F001
. Waste name: THE FOLLOWING SPENT HALOGENATED SOLVENTS USED IN DEGREASING: TETRACHLOROETHYLENE, TRICHLOROETHYLENE, METHYLENE CHLORIDE, 1,1,1-TRICHLOROETHANE, CARBON TETRACHLORIDE AND CHLORINATED FLUOROCARBONS; ALL SPENT SOLVENT MIXTURES/BLENDS USED IN DEGREASING CONTAINING, BEFORE USE, A TOTAL OF TEN PERCENT OR MORE (BY VOLUME) OF ONE OR MORE OF THE ABOVE HALOGENATED SOLVENTS OR THOSE SOLVENTS LISTED IN F002, F004, AND F005; AND STILL BOTTOMS FROM THE RECOVERY OF THESE SPENT SOLVENTS AND SPENT SOLVENT MIXTURES.

. Waste code: F002
. Waste name: THE FOLLOWING SPENT HALOGENATED SOLVENTS: TETRACHLOROETHYLENE, METHYLENE CHLORIDE, TRICHLOROETHYLENE, 1,1,1-TRICHLOROETHANE, CHLOROBENZENE, 1,1,2-TRICHLORO-1,2,2-TRIFLUOROETHANE, ORTHO-DICHLOROBENZENE, TRICHLOROFLUOROMETHANE, AND 1,1,2, TRICHLOROETHANE; ALL SPENT SOLVENT MIXTURES/BLENDS CONTAINING, BEFORE USE, A TOTAL OF TEN PERCENT OR MORE (BY VOLUME) OF ONE OR MORE OF THE ABOVE HALOGENATED SOLVENTS OR THOSE SOLVENTS LISTED IN F001, F004, AND F005; AND STILL BOTTOMS FROM THE RECOVERY OF THESE SPENT SOLVENTS AND SPENT SOLVENT MIXTURES.

Map ID
Direction
Distance
Elevation

MAP FINDINGS

Site

Database(s)

EDR ID Number
EPA ID Number

WI ARMY NATL GUARD AASF 2 (Continued)

1000102387

. Waste code: F003
. Waste name: THE FOLLOWING SPENT NONHALOGENATED SOLVENTS: XYLENE, ACETONE, ETHYL ACETATE, ETHYL BENZENE, ETHYL ETHER, METHYL ISOBUTYL KETONE, N-BUTYL ALCOHOL, CYCLOHEXANONE, AND METHANOL; ALL SPENT SOLVENT MIXTURES/BLENDS CONTAINING, BEFORE USE, ONLY THE ABOVE SPENT NONHALOGENATED SOLVENTS; AND ALL SPENT SOLVENT MIXTURES/BLENDS CONTAINING, BEFORE USE, ONE OR MORE OF THE ABOVE NONHALOGENATED SOLVENTS, AND A TOTAL OF TEN PERCENT OR MORE (BY VOLUME) OF ONE OR MORE OF THOSE SOLVENTS LISTED IN F001, F002, F004, AND F005; AND STILL BOTTOMS FROM THE RECOVERY OF THESE SPENT SOLVENTS AND SPENT SOLVENT MIXTURES.

. Waste code: F005
. Waste name: THE FOLLOWING SPENT NONHALOGENATED SOLVENTS: TOLUENE, METHYL ETHYL KETONE, CARBON DISULFIDE, ISOBUTANOL, PYRIDINE, BENZENE, 2-ETHOXYETHANOL, AND 2-NITROPROPANE; ALL SPENT SOLVENT MIXTURES/BLENDS CONTAINING, BEFORE USE, A TOTAL OF TEN PERCENT OR MORE (BY VOLUME) OF ONE OR MORE OF THE ABOVE NONHALOGENATED SOLVENTS OR THOSE SOLVENTS LISTED IN F001, F002, OR F004; AND STILL BOTTOMS FROM THE RECOVERY OF THESE SPENT SOLVENTS AND SPENT SOLVENT MIXTURES.

Date form received by agency: 05/19/1986

Site name: WIS ARMY NATL GUARD AASF 2

Classification: Conditionally Exempt Small Quantity Generator

. Waste code: D001
. Waste name: IGNITABLE WASTE

. Waste code: D002
. Waste name: CORROSIVE WASTE

. Waste code: F001
. Waste name: THE FOLLOWING SPENT HALOGENATED SOLVENTS USED IN DEGREASING: TETRACHLOROETHYLENE, TRICHLOROETHYLENE, METHYLENE CHLORIDE, 1,1,1-TRICHLOROETHANE, CARBON TETRACHLORIDE AND CHLORINATED FLUOROCARBONS; ALL SPENT SOLVENT MIXTURES/BLENDS USED IN DEGREASING CONTAINING, BEFORE USE, A TOTAL OF TEN PERCENT OR MORE (BY VOLUME) OF ONE OR MORE OF THE ABOVE HALOGENATED SOLVENTS OR THOSE SOLVENTS LISTED IN F002, F004, AND F005; AND STILL BOTTOMS FROM THE RECOVERY OF THESE SPENT SOLVENTS AND SPENT SOLVENT MIXTURES.

. Waste code: F002
. Waste name: THE FOLLOWING SPENT HALOGENATED SOLVENTS: TETRACHLOROETHYLENE, METHYLENE CHLORIDE, TRICHLOROETHYLENE, 1,1,1-TRICHLOROETHANE, CHLOROBENZENE, 1,1,2-TRICHLORO-1,2,2-TRIFLUOROETHANE, ORTHO-DICHLOROBENZENE, TRICHLOROFLUOROMETHANE, AND 1,1,2, TRICHLOROETHANE; ALL SPENT SOLVENT MIXTURES/BLENDS CONTAINING, BEFORE USE, A TOTAL OF TEN PERCENT OR MORE (BY VOLUME) OF ONE OR MORE OF THE ABOVE HALOGENATED SOLVENTS OR THOSE SOLVENTS LISTED IN F001, F004, AND F005; AND STILL BOTTOMS FROM THE RECOVERY OF THESE SPENT SOLVENTS AND SPENT SOLVENT MIXTURES.

. Waste code: F003
. Waste name: THE FOLLOWING SPENT NONHALOGENATED SOLVENTS: XYLENE, ACETONE, ETHYL ACETATE, ETHYL BENZENE, ETHYL ETHER, METHYL ISOBUTYL KETONE, N-BUTYL ALCOHOL, CYCLOHEXANONE, AND METHANOL; ALL SPENT SOLVENT MIXTURES/BLENDS CONTAINING, BEFORE USE, ONLY THE ABOVE SPENT

Map ID
Direction
Distance
Elevation

MAP FINDINGS

Site

Database(s)

EDR ID Number
EPA ID Number

WI ARMY NATL GUARD AASF 2 (Continued)

1000102387

NONHALOGENATED SOLVENTS; AND ALL SPENT SOLVENT MIXTURES/BLENDS CONTAINING, BEFORE USE, ONE OR MORE OF THE ABOVE NONHALOGENATED SOLVENTS, AND A TOTAL OF TEN PERCENT OR MORE (BY VOLUME) OF ONE OR MORE OF THOSE SOLVENTS LISTED IN F001, F002, F004, AND F005; AND STILL BOTTOMS FROM THE RECOVERY OF THESE SPENT SOLVENTS AND SPENT SOLVENT MIXTURES.

. Waste code: F005

. Waste name: THE FOLLOWING SPENT NONHALOGENATED SOLVENTS: TOLUENE, METHYL ETHYL KETONE, CARBON DISULFIDE, ISOBUTANOL, PYRIDINE, BENZENE, 2-ETHOXYETHANOL, AND 2-NITROPROPANE; ALL SPENT SOLVENT MIXTURES/BLENDS CONTAINING, BEFORE USE, A TOTAL OF TEN PERCENT OR MORE (BY VOLUME) OF ONE OR MORE OF THE ABOVE NONHALOGENATED SOLVENTS OR THOSE SOLVENTS LISTED IN F001, F002, OR F004; AND STILL BOTTOMS FROM THE RECOVERY OF THESE SPENT SOLVENTS AND SPENT SOLVENT MIXTURES.

Violation Status: No violations found

SHWIMS:

FID: 113149410
Status: OPERATING
Region: SOUTH CENTRAL

FINDS:

Registry ID: 110005420936

Environmental Interest/Information System

WI-ESR (Wisconsin - Environmental System Registry) is a database that contains core information about facilities, organizations, and people related to Wisconsin's DNR (Department of Natural Resources).

RCRAInfo is a national information system that supports the Resource Conservation and Recovery Act (RCRA) program through the tracking of events and activities related to facilities that generate, transport, and treat, store, or dispose of hazardous waste. RCRAInfo allows RCRA program staff to track the notification, permit, compliance, and corrective action activities required under RCRA.

[Click this hyperlink](#) while viewing on your computer to access additional FINDS: detail in the EDR Site Report.

ECHO:

Envid: 1000102387
Registry ID: 110005420936
DFR URL: <http://echo.epa.gov/detailed-facility-report?fid=110005420936>

WI MANIFEST:

Year: 2017
EPA ID: WID982065229
FID: 113149410
ACT Code: 290
ACT Status: I
ACT Code 1: Not reported
ACT Name: Not reported

Map ID
Direction
Distance
Elevation

MAP FINDINGS

Site

Database(s)

EDR ID Number
EPA ID Number

WI ARMY NATL GUARD AASF 2 (Continued)

1000102387

Contact Title: Not reported
Contact Name: Not reported
Contact Address: Not reported
Contact City/State/Zip: Not reported
Contact Telephone: Not reported
Contact EMail Address: Not reported

Shipped:

Year: 2017
Manifest Doc Id: 001237648VES
Copy Type: TSDCOPY
Gen EPA ID: WID982065229
Gen Date: 06/06/2017
GEN Copy Revd Date: Not reported
TSD Date: 06/27/2017
TSD EPA ID: ILD098642424
TSD Copy Revd Date: 08/28/2017

Year: 2017
Manifest Doc Id: 001342298VES
Copy Type: TSDCOPY
Gen EPA ID: WID982065229
Gen Date: 11/29/2017
GEN Copy Revd Date: Not reported
TSD Date: 11/30/2017
TSD EPA ID: WID003967148
TSD Copy Revd Date: 12/15/2017

Year: 2017
EPA ID: WID982065229
FID: 113149410
ACT Code: 206
ACT Status: I
ACT Code 1: Not reported
ACT Name: Not reported
Contact Title: Not reported
Contact Name: Not reported
Contact Address: Not reported
Contact City/State/Zip: Not reported
Contact Telephone: Not reported
Contact EMail Address: Not reported

Shipped:

Year: 2017
Manifest Doc Id: 001237648VES
Copy Type: TSDCOPY
Gen EPA ID: WID982065229
Gen Date: 06/06/2017
GEN Copy Revd Date: Not reported
TSD Date: 06/27/2017
TSD EPA ID: ILD098642424
TSD Copy Revd Date: 08/28/2017

Year: 2017
Manifest Doc Id: 001342298VES

Map ID
Direction
Distance
Elevation

MAP FINDINGS

Site

Database(s)

EDR ID Number
EPA ID Number

WI ARMY NATL GUARD AASF 2 (Continued)

1000102387

Copy Type: TSDCOPY
Gen EPA ID: WID982065229
Gen Date: 11/29/2017
GEN Copy Revd Date: Not reported
TSD Date: 11/30/2017
TSD EPA ID: WID003967148
TSD Copy Revd Date: 12/15/2017

Year: 2017
EPA ID: WID982065229
FID: 113149410
ACT Code: 203
ACT Status: A
ACT Code 1: 203
ACT Name: HW Generator - Very Small
Contact Title: HW MGR
Contact Name: SCOTT RICKARD
Contact Address: PO BOX 14587
Contact City/State/Zip: MADISON, WI 537080587
Contact Telephone: 6082423355
Contact EMail Address: SCOTT.RICKARD@WISCONSIN.GOV

Shipped:

Year: 2017
Manifest Doc Id: 001237648VES
Copy Type: TSDCOPY
Gen EPA ID: WID982065229
Gen Date: 06/06/2017
GEN Copy Revd Date: Not reported
TSD Date: 06/27/2017
TSD EPA ID: ILD098642424
TSD Copy Revd Date: 08/28/2017

Year: 2017
Manifest Doc Id: 001342298VES
Copy Type: TSDCOPY
Gen EPA ID: WID982065229
Gen Date: 11/29/2017
GEN Copy Revd Date: Not reported
TSD Date: 11/30/2017
TSD EPA ID: WID003967148
TSD Copy Revd Date: 12/15/2017

Year: 2016
EPA ID: WID982065229
FID: 113149410
ACT Code: 290
ACT Status: I
ACT Code 1: Not reported
ACT Name: Not reported
Contact Title: Not reported
Contact Name: Not reported
Contact Address: Not reported
Contact City/State/Zip: Not reported
Contact Telephone: Not reported

Map ID
Direction
Distance
Elevation

MAP FINDINGS

Site

Database(s)

EDR ID Number
EPA ID Number

WI ARMY NATL GUARD AASF 2 (Continued)

1000102387

Contact EMail Address: Not reported

Shipped:

Year: 2016
Manifest Doc Id: 000955733VES
Copy Type: TSDCOPY
Gen EPA ID: WID982065229
Gen Date: 10/04/2016
GEN Copy Revd Date: Not reported
TSD Date: 10/06/2016
TSD EPA ID: WID003967148
TSD Copy Revd Date: 11/15/2016

Year: 2016
Manifest Doc Id: 000955734VES
Copy Type: TSDCOPY
Gen EPA ID: WID982065229
Gen Date: 10/04/2016
GEN Copy Revd Date: Not reported
TSD Date: 10/10/2016
TSD EPA ID: ILD098642424
TSD Copy Revd Date: 11/14/2016

Year: 2016
EPA ID: WID982065229
FID: 113149410
ACT Code: 206
ACT Status: I
ACT Code 1: Not reported
ACT Name: Not reported
Contact Title: Not reported
Contact Name: Not reported
Contact Address: Not reported
Contact City/State/Zip: Not reported
Contact Telephone: Not reported
Contact EMail Address: Not reported

Shipped:

Year: 2016
Manifest Doc Id: 000955733VES
Copy Type: TSDCOPY
Gen EPA ID: WID982065229
Gen Date: 10/04/2016
GEN Copy Revd Date: Not reported
TSD Date: 10/06/2016
TSD EPA ID: WID003967148
TSD Copy Revd Date: 11/15/2016

Year: 2016
Manifest Doc Id: 000955734VES
Copy Type: TSDCOPY
Gen EPA ID: WID982065229
Gen Date: 10/04/2016
GEN Copy Revd Date: Not reported
TSD Date: 10/10/2016

Map ID
Direction
Distance
Elevation

MAP FINDINGS

Site

Database(s)

EDR ID Number
EPA ID Number

WI ARMY NATL GUARD AASF 2 (Continued)

1000102387

TSD EPA ID: ILD098642424
TSD Copy Revd Date: 11/14/2016

Year: 2016
EPA ID: WID982065229
FID: 113149410
ACT Code: 203
ACT Status: A
ACT Code 1: 203
ACT Name: HW Generator - Very Small
Contact Title: HW MGR
Contact Name: SCOTT RICKARD
Contact Address: PO BOX 14587
Contact City/State/Zip: MADISON, WI 537080587
Contact Telephone: 6082423355
Contact EMail Address: SCOTT.RICKARD@WISCONSIN.GOV

Shipped:
Year: 2016
Manifest Doc Id: 000955733VES
Copy Type: TSDCOPY
Gen EPA ID: WID982065229
Gen Date: 10/04/2016
GEN Copy Revd Date: Not reported
TSD Date: 10/06/2016
TSD EPA ID: WID003967148
TSD Copy Revd Date: 11/15/2016

Year: 2016
Manifest Doc Id: 000955734VES
Copy Type: TSDCOPY
Gen EPA ID: WID982065229
Gen Date: 10/04/2016
GEN Copy Revd Date: Not reported
TSD Date: 10/10/2016
TSD EPA ID: ILD098642424
TSD Copy Revd Date: 11/14/2016

Year: 2015
EPA ID: WID982065229
FID: 113149410
ACT Code: 290
ACT Status: I
ACT Code 1: Not reported
ACT Name: Not reported
Contact Title: Not reported
Contact Name: Not reported
Contact Address: Not reported
Contact City/State/Zip: Not reported
Contact Telephone: Not reported
Contact EMail Address: Not reported

Shipped:
Year: 2015

Map ID
Direction
Distance
Elevation

MAP FINDINGS

Site

Database(s)

EDR ID Number
EPA ID Number

WI ARMY NATL GUARD AASF 2 (Continued)

1000102387

Manifest Doc Id: 001023580VES
Copy Type: TSDCOPY
Gen EPA ID: WID982065229
Gen Date: 12/14/2015
GEN Copy Revd Date: Not reported
TSD Date: 12/22/2015
TSD EPA ID: ILD098642424
TSD Copy Revd Date: 01/29/2016

Year: 2015
Manifest Doc Id: 001023581VES
Copy Type: TSDCOPY
Gen EPA ID: WID982065229
Gen Date: 12/14/2015
GEN Copy Revd Date: Not reported
TSD Date: 12/17/2015
TSD EPA ID: WID003967148
TSD Copy Revd Date: 01/14/2016

Year: 2015
Manifest Doc Id: 001042285VES
Copy Type: TSDCOPY
Gen EPA ID: WID982065229
Gen Date: 06/02/2015
GEN Copy Revd Date: Not reported
TSD Date: 06/15/2015
TSD EPA ID: ILD098642424
TSD Copy Revd Date: 08/07/2015

Year: 2015
EPA ID: WID982065229
FID: 113149410
ACT Code: 203
ACT Status: I
ACT Code 1: Not reported
ACT Name: Not reported
Contact Title: Not reported
Contact Name: Not reported
Contact Address: Not reported
Contact City/State/Zip: Not reported
Contact Telephone: Not reported
Contact EMail Address: Not reported

Shipped:
Year: 2015
Manifest Doc Id: 001023580VES
Copy Type: TSDCOPY
Gen EPA ID: WID982065229
Gen Date: 12/14/2015
GEN Copy Revd Date: Not reported
TSD Date: 12/22/2015
TSD EPA ID: ILD098642424
TSD Copy Revd Date: 01/29/2016

Year: 2015
Manifest Doc Id: 001023581VES

Map ID
Direction
Distance
Elevation

MAP FINDINGS

Site

Database(s)

EDR ID Number
EPA ID Number

WI ARMY NATL GUARD AASF 2 (Continued)

1000102387

Copy Type: TSDCOPY
Gen EPA ID: WID982065229
Gen Date: 12/14/2015
GEN Copy Revd Date: Not reported
TSD Date: 12/17/2015
TSD EPA ID: WID003967148
TSD Copy Revd Date: 01/14/2016

Year: 2015
Manifest Doc Id: 001042285VES
Copy Type: TSDCOPY
Gen EPA ID: WID982065229
Gen Date: 06/02/2015
GEN Copy Revd Date: Not reported
TSD Date: 06/15/2015
TSD EPA ID: ILD098642424
TSD Copy Revd Date: 08/07/2015

Year: 2015
EPA ID: WID982065229
FID: 113149410
ACT Code: 206
ACT Status: A
ACT Code 1: 206
ACT Name: HW Small Generator - One time/Periodic
Contact Title: HW MGR
Contact Name: SCOTT RICKARD
Contact Address: PO BOX 14587
Contact City/State/Zip: MADISON, WI 537080587
Contact Telephone: 6082423355
Contact EMail Address: SCOTT.RICKARD@WISCONSIN.GOV

Shipped:
Year: 2015
Manifest Doc Id: 001023580VES
Copy Type: TSDCOPY
Gen EPA ID: WID982065229
Gen Date: 12/14/2015
GEN Copy Revd Date: Not reported
TSD Date: 12/22/2015
TSD EPA ID: ILD098642424
TSD Copy Revd Date: 01/29/2016

Year: 2015
Manifest Doc Id: 001023581VES
Copy Type: TSDCOPY
Gen EPA ID: WID982065229
Gen Date: 12/14/2015
GEN Copy Revd Date: Not reported
TSD Date: 12/17/2015
TSD EPA ID: WID003967148
TSD Copy Revd Date: 01/14/2016

Year: 2015
Manifest Doc Id: 001042285VES
Copy Type: TSDCOPY

Map ID
Direction
Distance
Elevation

MAP FINDINGS

Site

Database(s)

EDR ID Number
EPA ID Number

WI ARMY NATL GUARD AASF 2 (Continued)

1000102387

Gen EPA ID: WID982065229
Gen Date: 06/02/2015
GEN Copy Revd Date: Not reported
TSD Date: 06/15/2015
TSD EPA ID: ILD098642424
TSD Copy Revd Date: 08/07/2015

Year: 2009
EPA ID: WID982065229
FID: 113149410
ACT Code: 203
ACT Status: A
ACT Code 1: 203
ACT Name: HW Generator - Very Small
Contact Title: CHMM
Contact Name: PETER SCHUSTER
Contact Address: PO BOX 14587
Contact City/State/Zip: MADISON, WI 537040587
Contact Telephone: 6082423355
Contact EMail Address: peter.schuster@dma.state.wi.us

Shipped:
Year: 2009
Manifest Doc Id: 000298322VES
Copy Type: TSDCOPY
Gen EPA ID: WID982065229
Gen Date: 12/14/2009
GEN Copy Revd Date: Not reported
TSD Date: 12/22/2009
TSD EPA ID: WID003967148
TSD Copy Revd Date: 01/05/2010

[Click this hyperlink](#) while viewing on your computer to access
5 additional WI MANIFEST: record(s) in the EDR Site Report.

TIER 2:

Facility ID: 51736
Facility Municipality: Not reported
Corporate Name: WISCONSIN DEPARTMENT OF MILITARY AFFAIRS
Year: 2017
Owner Name: Not reported
Owner Address: Not reported
Owner City,St,Zip: Not reported
CAS Number: 8008206
Chemical Name: AVIATION TURBINE FUEL F-24
Actual Max Amount: Not reported
Actual Max Units: Not reported
SIC Code: Not reported
NAICS Code: 928110
Inv Reporting (Sec 311/312): Not reported
Planning/Section 302 Facility: Not reported
Planning Fac: Not reported
Tier Two Inventory Fac: Not reported
Location: Not reported

Map ID
Direction
Distance
Elevation

MAP FINDINGS

Site

Database(s)

EDR ID Number
EPA ID Number

WI ARMY NATL GUARD AASF 2 (Continued)

1000102387

Container Code: Not reported
Pressure Code: Not reported
Temp Code: Not reported
Trade Secret: Not reported
Pure: No
Mix: Yes
Solid: No
Liquid: Yes
Gas: No
EHS: No
EHS Name: Not reported
Fire: Not reported
Pressure: No
Immediate: Yes
Delayed: Yes
Inventory Max: Not reported
Inventory Avg: Not reported
Inventory Days: 365
Contact Name1: Not reported
Contact Phone1a: Not reported
Contact Phone1b: Not reported
Contact Name2: Not reported
Contact Phone2a: Not reported
Contact Phone2b: Not reported
MuniCode: Not reported
Unit: lbs
Is Hazard Reactivity: No
Max Daily Amount Code: Not reported
Max Daily Amount: 131872
Avg Daily Amount Code: Not reported
Avg Daily Amount: Not reported

Facility ID: 2840
Facility Municipality: MADISON, CITY OF - DANE
Corporate Name: WISCONSIN DEPARTMENT OF MILITARY AFFAIRS
Year: 2015
Owner Name: Not reported
Owner Address: Not reported
Owner City,St,Zip: Not reported
CAS Number: 8008206
Chemical Name: JP8 UNIVERSAL FUEL
Actual Max Amount: Not reported
Actual Max Units: Not reported
SIC Code: Not reported
NAICS Code: 928110
Inv Reporting (Sec 311/312): Not reported
Planning/Section 302 Facility: Not reported
Planning Fac: Not reported
Tier Two Inventory Fac: Not reported
Location: Not reported
Container Code: Not reported
Pressure Code: Not reported
Temp Code: Not reported
Trade Secret: Not reported
Pure: FALSE
Mix: TRUE
Solid: FALSE

Map ID
Direction
Distance
Elevation

MAP FINDINGS

Site

Database(s)

EDR ID Number
EPA ID Number

WI ARMY NATL GUARD AASF 2 (Continued)

1000102387

Liquid:	TRUE
Gas:	FALSE
EHS:	FALSE
EHS Name:	Not reported
Fire:	TRUE
Pressure:	FALSE
Immediate:	FALSE
Delayed:	FALSE
Iventory Max:	Not reported
Inventory Avg:	Not reported
Inventory Days:	365
Contact Name1:	Not reported
Contact Phone1a:	Not reported
Contact Phone1b:	Not reported
Contact Name2:	Not reported
Contact Phone2a:	Not reported
Contact Phone2b:	Not reported
MuniCode:	Not reported
Unit:	Not reported
Is Hazard Reactivity:	0
Max Daily Amount Code:	Not reported
Max Daily Amount:	148518
Avg Daily Amount Code:	Not reported
Avg Daily Amount:	31315
Facility ID:	51736
Facility Municipality:	MADISON, CITY OF - DANE
Corporate Name:	WISCONSIN DEPARTMENT OF MILITARY AFFAIRS
Year:	2014
Owner Name:	WISCONSIN DEPARTMENT OF MILITARY AFFAIRS
Owner Address:	Not reported
Owner City,St,Zip:	Not reported
CAS Number:	8008206
Chemical Name:	JP8 UNIVERSAL FUEL
Actual Max Amount:	Not reported
Actual Max Units:	Not reported
SIC Code:	Not reported
NAICS Code:	928110
Inv Reporting (Sec 311/312):	Not reported
Planning/Section 302 Facility:	Not reported
Planning Fac:	Not reported
Tier Two Inventory Fac:	Not reported
Location:	Not reported
Container Code:	Not reported
Pressure Code:	Not reported
Temp Code:	Not reported
Trade Secret:	0
Pure:	FALSE
Mix:	TRUE
Solid:	FALSE
Liquid:	TRUE
Gas:	FALSE
EHS:	FALSE
EHS Name:	Not reported
Fire:	TRUE
Pressure:	FALSE
Immediate:	FALSE

Map ID
Direction
Distance
Elevation

MAP FINDINGS

Site

Database(s)

EDR ID Number
EPA ID Number

WI ARMY NATL GUARD AASF 2 (Continued)

1000102387

Delayed:	FALSE
Inventory Max:	Not reported
Inventory Avg:	Not reported
Inventory Days:	365
Contact Name1:	Not reported
Contact Phone1a:	Not reported
Contact Phone1b:	Not reported
Contact Name2:	Not reported
Contact Phone2a:	Not reported
Contact Phone2b:	Not reported
MuniCode:	Not reported
Unit:	pounds
Is Hazard Reactivity:	0
Max Daily Amount Code:	10
Max Daily Amount:	129870
Avg Daily Amount Code:	7
Avg Daily Amount:	30600
Facility ID:	51736
Facility Municipality:	MADISON, CITY OF - DANE
Corporate Name:	WISCONSIN DEPARTMENT OF MILITARY AFFAIRS
Year:	2013
Owner Name:	WISCONSIN DEPARTMENT OF MILITARY AFFAIRS
Owner Address:	Not reported
Owner City,St,Zip:	Not reported
CAS Number:	8008206
Chemical Name:	JP8 UNIVERSAL FUEL
Actual Max Amount:	Not reported
Actual Max Units:	Not reported
SIC Code:	Not reported
NAICS Code:	928110
Inv Reporting (Sec 311/312):	Not reported
Planning/Section 302 Facility:	Not reported
Planning Fac:	Not reported
Tier Two Inventory Fac:	Not reported
Location:	Not reported
Container Code:	Not reported
Pressure Code:	Not reported
Temp Code:	Not reported
Trade Secret:	0
Pure:	FALSE
Mix:	TRUE
Solid:	FALSE
Liquid:	TRUE
Gas:	FALSE
EHS:	FALSE
EHS Name:	Not reported
Fire:	TRUE
Pressure:	FALSE
Immediate:	FALSE
Delayed:	FALSE
Inventory Max:	Not reported
Inventory Avg:	Not reported
Inventory Days:	365
Contact Name1:	Not reported
Contact Phone1a:	Not reported
Contact Phone1b:	Not reported

Map ID
Direction
Distance
Elevation

MAP FINDINGS

Site

Database(s)

EDR ID Number
EPA ID Number

WI ARMY NATL GUARD AASF 2 (Continued)

1000102387

Contact Name2: Not reported
Contact Phone2a: Not reported
Contact Phone2b: Not reported
MuniCode: Not reported
Unit: pounds
Is Hazard Reactivity: 0
Max Daily Amount Code: Not reported
Max Daily Amount: Not reported
Avg Daily Amount Code: Not reported
Avg Daily Amount: Not reported

Facility ID: 51736
Facility Municipality: MADISON, CITY OF - DANE
Corporate Name: Not reported
Year: 2012
Owner Name: WISCONSIN DEPARTMENT OF MILITARY AFFAIRS
Owner Address: Not reported
Owner City,St,Zip: Not reported
CAS Number: 8008206
Chemical Name: JP8 UNIVERSAL FUEL
Actual Max Amount: Not reported
Actual Max Units: Not reported
SIC Code: Not reported
NAICS Code: 928110
Inv Reporting (Sec 311/312): Not reported
Planning/Section 302 Facility: Not reported
Planning Fac: Not reported
Tier Two Inventory Fac: Not reported
Location: Not reported
Container Code: Not reported
Pressure Code: Not reported
Temp Code: Not reported
Trade Secret: 0
Pure: FALSE
Mix: TRUE
Solid: FALSE
Liquid: TRUE
Gas: FALSE
EHS: FALSE
EHS Name: Not reported
Fire: TRUE
Pressure: FALSE
Immediate: FALSE
Delayed: FALSE
Inventory Max: Not reported
Inventory Avg: Not reported
Inventory Days: 365
Contact Name1: Not reported
Contact Phone1a: Not reported
Contact Phone1b: Not reported
Contact Name2: Not reported
Contact Phone2a: Not reported
Contact Phone2b: Not reported
MuniCode: Not reported
Unit: pounds
Is Hazard Reactivity: 0
Max Daily Amount Code: 5

Map ID
Direction
Distance
Elevation

MAP FINDINGS

Site

Database(s)

EDR ID Number
EPA ID Number

WI ARMY NATL GUARD AASF 2 (Continued)

1000102387

Max Daily Amount: 113220
Avg Daily Amount Code: 4
Avg Daily Amount: 97340

Facility ID: 51736
Facility Municipality: MADISON, CITY OF - DANE
Corporate Name: Not reported
Year: 2011
Owner Name: WISCONSIN DEPARTMENT OF MILITARY AFFAIRS
Owner Address: Not reported
Owner City,St,Zip: Not reported
CAS Number: 8008206
Chemical Name: JP8 UNIVERSAL FUEL
Actual Max Amount: Not reported
Actual Max Units: Not reported
SIC Code: Not reported
NAICS Code: 928110
Inv Reporting (Sec 311/312): Not reported
Planning/Section 302 Facility: Not reported
Planning Fac: Not reported
Tier Two Inventory Fac: Not reported
Location: Not reported
Container Code: Not reported
Pressure Code: Not reported
Temp Code: Not reported
Trade Secret: 0
Pure: FALSE
Mix: TRUE
Solid: FALSE
Liquid: TRUE
Gas: FALSE
EHS: FALSE
EHS Name: Not reported
Fire: TRUE
Pressure: FALSE
Immediate: FALSE
Delayed: FALSE
Inventory Max: Not reported
Inventory Avg: Not reported
Inventory Days: 365
Contact Name1: Not reported
Contact Phone1a: Not reported
Contact Phone1b: Not reported
Contact Name2: Not reported
Contact Phone2a: Not reported
Contact Phone2b: Not reported
MuniCode: Not reported
Unit: pounds
Is Hazard Reactivity: 0
Max Daily Amount Code: 5
Max Daily Amount: 127803
Avg Daily Amount Code: 5
Avg Daily Amount: 108160

Facility ID: 51736
Facility Municipality: MADISON, CITY OF - DANE
Corporate Name: Not reported

Map ID
Direction
Distance
Elevation

MAP FINDINGS

Site

Database(s)

EDR ID Number
EPA ID Number

WI ARMY NATL GUARD AASF 2 (Continued)

1000102387

Year: 2010
Owner Name: WISCONSIN DEPARTMENT OF MILITARY AFFAIRS
Owner Address: Not reported
Owner City,St,Zip: Not reported
CAS Number: 8008206
Chemical Name: JP8 UNIVERSAL FUEL
Actual Max Amount: Not reported
Actual Max Units: Not reported
SIC Code: Not reported
NAICS Code: 928110
Inv Reporting (Sec 311/312): Not reported
Planning/Section 302 Facility: Not reported
Planning Fac: Not reported
Tier Two Inventory Fac: Not reported
Location: Not reported
Container Code: Not reported
Pressure Code: Not reported
Temp Code: Not reported
Trade Secret: 0
Pure: FALSE
Mix: TRUE
Solid: FALSE
Liquid: TRUE
Gas: FALSE
EHS: FALSE
EHS Name: Not reported
Fire: TRUE
Pressure: FALSE
Immediate: FALSE
Delayed: FALSE
Inventory Max: Not reported
Inventory Avg: Not reported
Inventory Days: 365
Contact Name1: Not reported
Contact Phone1a: Not reported
Contact Phone1b: Not reported
Contact Name2: Not reported
Contact Phone2a: Not reported
Contact Phone2b: Not reported
MuniCode: Not reported
Unit: pounds
Is Hazard Reactivity: 0
Max Daily Amount Code: 5
Max Daily Amount: 114920
Avg Daily Amount Code: 5
Avg Daily Amount: 108160

Facility ID: 51736
Facility Municipality: Not reported
Corporate Name: Not reported
Year: 2009
Owner Name: WISCONSIN DEPARTMENT OF MILITARY AFFAIRS
Owner Address: P. O. BOX 14587
Owner City,St,Zip: MADISON, WI 53708-0587
CAS Number: 8008206
Chemical Name: JP8 UNIVERSAL FUEL
Actual Max Amount: 96000

Map ID
Direction
Distance
Elevation

MAP FINDINGS

Site

Database(s)

EDR ID Number
EPA ID Number

WI ARMY NATL GUARD AASF 2 (Continued)

1000102387

Actual Max Units: 1
SIC Code: 9711
NAICS Code: 928110
Inv Reporting (Sec 311/312): -1
Planning/Section 302 Facility: 0
Planning Fac: FALSE
Tier Two Inventory Fac: TRUE
Location: IN UST WEST OF AVIATION ARMORY
Container Code: Below ground tank
Pressure Code: Ambient
Temp Code: Ambient Temp
Trade Secret: Not reported
Pure: FALSE
Mix: TRUE
Solid: FALSE
Liquid: TRUE
Gas: FALSE
EHS: FALSE
EHS Name: Not reported
Fire: TRUE
Pressure: FALSE
Immediate: FALSE
Delayed: FALSE
Inventory Max: 05
Inventory Avg: 04
Inventory Days: 365
Contact Name1: STEVE WATKINS
Contact Phone1a: (608) 242-3901
Contact Phone1b: (608) 868-4268
Contact Name2: DAVID HERPEL
Contact Phone2a: (608) 242-3374
Contact Phone2b: (608) 316-5246
MuniCode: 13-251
Unit: Not reported
Is Hazard Reactivity: Not reported
Max Daily Amount Code: Not reported
Max Daily Amount: Not reported
Avg Daily Amount Code: Not reported
Avg Daily Amount: Not reported

Facility ID: 51736
Facility Municipality: Not reported
Corporate Name: Not reported
Year: 2009
Owner Name: WISCONSIN DEPARTMENT OF MILITARY AFFAIRS
Owner Address: P. O. BOX 14587
Owner City,St,Zip: MADISON, WI 53708-0587
CAS Number: 8008206
Chemical Name: JP8 UNIVERSAL FUEL
Actual Max Amount: 96000
Actual Max Units: 1
SIC Code: 9711
NAICS Code: 928110
Inv Reporting (Sec 311/312): -1
Planning/Section 302 Facility: 0
Planning Fac: FALSE
Tier Two Inventory Fac: TRUE

Map ID
Direction
Distance
Elevation

MAP FINDINGS

Site

Database(s)

EDR ID Number
EPA ID Number

WI ARMY NATL GUARD AASF 2 (Continued)

1000102387

Location: TANKER TRUCKS PARKED AS SHOWN ON SITE PLAN
Container Code: Other
Pressure Code: Ambient
Temp Code: Ambient Temp
Trade Secret: Not reported
Pure: FALSE
Mix: TRUE
Solid: FALSE
Liquid: TRUE
Gas: FALSE
EHS: FALSE
EHS Name: Not reported
Fire: TRUE
Pressure: FALSE
Immediate: FALSE
Delayed: FALSE
Inventory Max: 05
Inventory Avg: 04
Inventory Days: 365
Contact Name1: STEVE WATKINS
Contact Phone1a: (608) 242-3901
Contact Phone1b: (608) 868-4268
Contact Name2: DAVID HERPEL
Contact Phone2a: (608) 242-3374
Contact Phone2b: (608) 316-5246
MuniCode: 13-251
Unit: Not reported
Is Hazard Reactivity: Not reported
Max Daily Amount Code: Not reported
Max Daily Amount: Not reported
Avg Daily Amount Code: Not reported
Avg Daily Amount: Not reported

Facility ID: 51736
Facility Municipality: Not reported
Corporate Name: Not reported
Year: 2008
Owner Name: WISCONSIN DEPARTMENT OF MILITARY AFFAIRS
Owner Address: P. O. BOX 14587
Owner City,St,Zip: MADISON, WI 53708
CAS Number: 8008206
Chemical Name: JP-8 JET AVIATION FUEL
Actual Max Amount: 180800
Actual Max Units: 1
SIC Code: Not reported
NAICS Code: Not reported
Inv Reporting (Sec 311/312): Not reported
Planning/Section 302 Facility: Not reported
Planning Fac: FALSE
Tier Two Inventory Fac: TRUE
Location: IN UST WEST OF AVIATION ARMORY
Container Code: Below ground tank
Pressure Code: Ambient
Temp Code: Ambient Temp
Trade Secret: 0
Pure: FALSE
Mix: TRUE

Map ID
Direction
Distance
Elevation

MAP FINDINGS

Site

Database(s)

EDR ID Number
EPA ID Number

WI ARMY NATL GUARD AASF 2 (Continued)

1000102387

Solid: FALSE
Liquid: TRUE
Gas: FALSE
EHS: FALSE
EHS Name: Not reported
Fire: TRUE
Pressure: FALSE
Immediate: FALSE
Delayed: FALSE
Inventory Max: 5
Inventory Avg: 4
Inventory Days: 365
Contact Name1: ROBERT CLIFT
Contact Phone1a: (608) 242-3924
Contact Phone1b: (608) 868-4268
Contact Name2: DAVID HERPEL
Contact Phone2a: (608) 242-3374
Contact Phone2b: (608) 316-5246
MuniCode: 13-251
Unit: Not reported
Is Hazard Reactivity: Not reported
Max Daily Amount Code: Not reported
Max Daily Amount: Not reported
Avg Daily Amount Code: Not reported
Avg Daily Amount: Not reported

B5 **ARMY AVIATION SUPPORT FACILITY**
1950 PEARSON ST
< 1/8 **MADISON, WI 53704**
1 ft.

WI UST **U003957866**
WI AST **N/A**

Site 1 of 7 in cluster B

Relative: UST:
Lower
Actual: License: Storage Tank Registration
854 ft. License Type: Registration
License Number: 444314
Expiration Date: Not reported
Licensee: WI Dept Of Military Affairs
Facility Reference Number: 648332|678832
Fire Dept ID: 1301
Federally Regulated: Yes
Tank ID: 45551
Municipality Name: City of Madison
Tank Reference Number: 272362|130101526
Equipment Wang ID: 130101526
Tank Type: Underground Storage Tank
Tank Status: Closed/Removed
Tank Contents: Aviation Fuel
Capacity: 550.00
Install Date: Not reported
Construction Material: Bare Steel
Marketer: N
Tank Occupancy: Other
Corrosion Protection Type: Not reported
Overfill Protection Type: Not Installed
Leak Detection: Not Required
Leak Test Method: Not reported
Spill Protection: Not Installed

Map ID
Direction
Distance
Elevation

MAP FINDINGS

Site

Database(s)

EDR ID Number
EPA ID Number

ARMY AVIATION SUPPORT FACILITY (Continued)

U003957866

Containment Sump Installed: N
Wall Size: Single
Dispenser Sump Installed: N
Overfill Protection: Not Installed
Date of Lining: Not reported
Lining Inspection Date: Not reported
CAS Number: Not reported
Pipe Type: Piping (Storage Tank)
Pipe Status: Closed/Removed
Pipe Aboveground Piping: N
Pipe Underground Piping: Y
Pipe Construction Material: Coated Steel
Pipe Wall Type: Single
Pipe UST Manifolded: N
Pipe Related Tank ID: 134684
Pipe Catastrophic Leak Detection: Not reported
Pipe System Type: Not reported
Pipe Flex Connector: N
Pipe Leak Test Method: Not reported
Pipe Leak Detection: Not Required
Pipe Corrosion Protection: Not reported
Latest Test Name: Not reported
Latest Test Date: Not reported
Latest Test Expiration Date: Not reported

Detail As of 12/2016:

Tank Status Date: 05/12/1998
Site Municipality: C
Land Owner Type: State
Town Customer ID: 968324
Owner Name: WI DEPT OF MILITARY AFFAIRS - SCOTT RICKARD
Owner Address: 2400 WRIGHT ST
Owner Address 2: 14587
Owner City: MADISON
Owner State: WI
Owner Zip: 53708
Building Name: ARMY AVIATION SUPPORT FACILITY
Building Address: 1950 PEARSON ST
Building City: MADISON
Building Zip: 53704

Tank Status Date: 05/12/1998
Site Municipality: C
Land Owner Type: State
Town Customer ID: 968324
Owner Name: WI DEPT OF MILITARY AFFAIRS - SCOTT RICKARD
Owner Address: 2400 WRIGHT ST
Owner Address 2: 14587
Owner City: MADISON
Owner State: WI
Owner Zip: 53708
Building Name: ARMY AVIATION SUPPORT FACILITY
Building Address: 1950 PEARSON ST
Building City: MADISON
Building Zip: 53704

Tank Status Date: 07/01/1990
Site Municipality: C

Map ID
Direction
Distance
Elevation

MAP FINDINGS

Site

Database(s)

EDR ID Number
EPA ID Number

ARMY AVIATION SUPPORT FACILITY (Continued)

U003957866

Land Owner Type: State
Town Customer ID: 968324
Owner Name: WI DEPT OF MILITARY AFFAIRS - SCOTT RICKARD
Owner Address: 2400 WRIGHT ST
Owner Address 2: 14587
Owner City: MADISON
Owner State: WI
Owner Zip: 53708
Building Name: ARMY AVIATION SUPPORT FACILITY
Building Address: 1950 PEARSON ST
Building City: MADISON
Building Zip: 53704

Tank Status Date: Not reported
Site Municipality: C
Land Owner Type: State
Town Customer ID: 968324
Owner Name: WI DEPT OF MILITARY AFFAIRS - SCOTT RICKARD
Owner Address: 2400 WRIGHT ST
Owner Address 2: 14587
Owner City: MADISON
Owner State: WI
Owner Zip: 53708
Building Name: ARMY AVIATION SUPPORT FACILITY
Building Address: 1950 PEARSON ST
Building City: MADISON
Building Zip: 53704

Tank Status Date: 05/12/1998
Site Municipality: C
Land Owner Type: State
Town Customer ID: 968324
Owner Name: WI DEPT OF MILITARY AFFAIRS - SCOTT RICKARD
Owner Address: 2400 WRIGHT ST
Owner Address 2: 14587
Owner City: MADISON
Owner State: WI
Owner Zip: 53708
Building Name: ARMY AVIATION SUPPORT FACILITY
Building Address: 1950 PEARSON ST
Building City: MADISON
Building Zip: 53704

License: Storage Tank Registration
License Type: Registration
License Number: 444314
Expiration Date: Not reported
Licensee: WI Dept Of Military Affairs
Facility Reference Number: 648332|678832
Fire Dept ID: 1301
Federally Regulated: Yes
Tank ID: 63168
Municipality Name: City of Madison
Tank Reference Number: 272364|130101528
Equipment Wang ID: 130101528
Tank Type: Underground Storage Tank

Map ID
Direction
Distance
Elevation

MAP FINDINGS

Site

Database(s)

EDR ID Number
EPA ID Number

ARMY AVIATION SUPPORT FACILITY (Continued)

U003957866

Tank Status:	Closed/Removed
Tank Contents:	Aviation Fuel
Capacity:	15000.00
Install Date:	Not reported
Construction Material:	Coated Steel
Marketer:	N
Tank Occupancy:	Government
Corrosion Protection Type:	Not reported
Overfill Protection Type:	Not Installed
Leak Detection:	Inventory Control/Tightness Testing
Leak Test Method:	Not reported
Spill Protection:	Not Installed
Containment Sump Installed:	N
Wall Size:	Single
Dispenser Sump Installed:	N
Overfill Protection:	Not Installed
Date of Lining:	Not reported
Lining Inspection Date:	Not reported
CAS Number:	Not reported
Pipe Type:	Piping (Storage Tank)
Pipe Status:	Closed/Removed
Pipe Aboveground Piping:	N
Pipe Underground Piping:	Y
Pipe Construction Material:	Bare Steel
Pipe Wall Type:	Single
Pipe UST Manifolded:	N
Pipe Related Tank ID:	152039
Pipe Catastrophic Leak Detection:	Flow Restrictor
Pipe System Type:	Pressurized
Pipe Flex Connector:	N
Pipe Leak Test Method:	Not reported
Pipe Leak Detection:	Inventory Control/Tightness Testing
Pipe Corrosion Protection:	Not reported
Latest Test Name:	Not reported
Latest Test Date:	Not reported
Latest Test Expiration Date:	Not reported
Detail As of 12/2016:	
Tank Status Date:	05/12/1998
Site Municipality:	C
Land Owner Type:	State
Town Customer ID:	968324
Owner Name:	WI DEPT OF MILITARY AFFAIRS - SCOTT RICKARD
Owner Address:	2400 WRIGHT ST
Owner Address 2:	14587
Owner City:	MADISON
Owner State:	WI
Owner Zip:	53708
Building Name:	ARMY AVIATION SUPPORT FACILITY
Building Address:	1950 PEARSON ST
Building City:	MADISON
Building Zip:	53704
Tank Status Date:	05/12/1998
Site Municipality:	C
Land Owner Type:	State
Town Customer ID:	968324
Owner Name:	WI DEPT OF MILITARY AFFAIRS - SCOTT RICKARD

Map ID
Direction
Distance
Elevation

MAP FINDINGS

Site

Database(s)

EDR ID Number
EPA ID Number

ARMY AVIATION SUPPORT FACILITY (Continued)

U003957866

Owner Address: 2400 WRIGHT ST
Owner Address 2: 14587
Owner City: MADISON
Owner State: WI
Owner Zip: 53708
Building Name: ARMY AVIATION SUPPORT FACILITY
Building Address: 1950 PEARSON ST
Building City: MADISON
Building Zip: 53704

Tank Status Date: 07/01/1990
Site Municipality: C
Land Owner Type: State
Town Customer ID: 968324
Owner Name: WI DEPT OF MILITARY AFFAIRS - SCOTT RICKARD
Owner Address: 2400 WRIGHT ST
Owner Address 2: 14587
Owner City: MADISON
Owner State: WI
Owner Zip: 53708
Building Name: ARMY AVIATION SUPPORT FACILITY
Building Address: 1950 PEARSON ST
Building City: MADISON
Building Zip: 53704

Tank Status Date: Not reported
Site Municipality: C
Land Owner Type: State
Town Customer ID: 968324
Owner Name: WI DEPT OF MILITARY AFFAIRS - SCOTT RICKARD
Owner Address: 2400 WRIGHT ST
Owner Address 2: 14587
Owner City: MADISON
Owner State: WI
Owner Zip: 53708
Building Name: ARMY AVIATION SUPPORT FACILITY
Building Address: 1950 PEARSON ST
Building City: MADISON
Building Zip: 53704

Tank Status Date: 05/12/1998
Site Municipality: C
Land Owner Type: State
Town Customer ID: 968324
Owner Name: WI DEPT OF MILITARY AFFAIRS - SCOTT RICKARD
Owner Address: 2400 WRIGHT ST
Owner Address 2: 14587
Owner City: MADISON
Owner State: WI
Owner Zip: 53708
Building Name: ARMY AVIATION SUPPORT FACILITY
Building Address: 1950 PEARSON ST
Building City: MADISON
Building Zip: 53704

License: Storage Tank Registration

Map ID
Direction
Distance
Elevation

MAP FINDINGS

Site

Database(s)

EDR ID Number
EPA ID Number

ARMY AVIATION SUPPORT FACILITY (Continued)

U003957866

License Type:	Registration
License Number:	444314
Expiration Date:	Not reported
Licensee:	WI Dept Of Military Affairs
Facility Reference Number:	648332 678832
Fire Dept ID:	1301
Federally Regulated:	Yes
Tank ID:	46882
Municipality Name:	City of Madison
Tank Reference Number:	272354 130101518
Equipment Wang ID:	130101518
Tank Type:	Underground Storage Tank
Tank Status:	Closed/Removed
Tank Contents:	Waste/Used Motor Oil
Capacity:	550.00
Install Date:	Not reported
Construction Material:	Other
Marketer:	N
Tank Occupancy:	Government
Corrosion Protection Type:	Not reported
Overfill Protection Type:	Not Installed
Leak Detection:	Not Required
Leak Test Method:	Not reported
Spill Protection:	Not Installed
Containment Sump Installed:	N
Wall Size:	Single
Dispenser Sump Installed:	N
Overfill Protection:	Not Installed
Date of Lining:	Not reported
Lining Inspection Date:	Not reported
CAS Number:	Not reported
Pipe Type:	Piping (Storage Tank)
Pipe Status:	Closed/Removed
Pipe Aboveground Piping:	N
Pipe Underground Piping:	Y
Pipe Construction Material:	Unknown
Pipe Wall Type:	Single
Pipe UST Manifolded:	N
Pipe Related Tank ID:	135993
Pipe Catastrophic Leak Detection:	Not reported
Pipe System Type:	Not reported
Pipe Flex Connector:	N
Pipe Leak Test Method:	Not reported
Pipe Leak Detection:	Unknown
Pipe Corrosion Protection:	Not reported
Latest Test Name:	Not reported
Latest Test Date:	Not reported
Latest Test Expiration Date:	Not reported
Detail As of 12/2016:	
Tank Status Date:	05/12/1998
Site Municipality:	C
Land Owner Type:	State
Town Customer ID:	968324
Owner Name:	WI DEPT OF MILITARY AFFAIRS - SCOTT RICKARD
Owner Address:	2400 WRIGHT ST
Owner Address 2:	14587
Owner City:	MADISON

Map ID
Direction
Distance
Elevation

MAP FINDINGS

Site

Database(s)

EDR ID Number
EPA ID Number

ARMY AVIATION SUPPORT FACILITY (Continued)

U003957866

Owner State:	WI
Owner Zip:	53708
Building Name:	ARMY AVIATION SUPPORT FACILITY
Building Address:	1950 PEARSON ST
Building City:	MADISON
Building Zip:	53704
Tank Status Date:	05/12/1998
Site Municipality:	C
Land Owner Type:	State
Town Customer ID:	968324
Owner Name:	WI DEPT OF MILITARY AFFAIRS - SCOTT RICKARD
Owner Address:	2400 WRIGHT ST
Owner Address 2:	14587
Owner City:	MADISON
Owner State:	WI
Owner Zip:	53708
Building Name:	ARMY AVIATION SUPPORT FACILITY
Building Address:	1950 PEARSON ST
Building City:	MADISON
Building Zip:	53704
Tank Status Date:	07/01/1990
Site Municipality:	C
Land Owner Type:	State
Town Customer ID:	968324
Owner Name:	WI DEPT OF MILITARY AFFAIRS - SCOTT RICKARD
Owner Address:	2400 WRIGHT ST
Owner Address 2:	14587
Owner City:	MADISON
Owner State:	WI
Owner Zip:	53708
Building Name:	ARMY AVIATION SUPPORT FACILITY
Building Address:	1950 PEARSON ST
Building City:	MADISON
Building Zip:	53704
Tank Status Date:	Not reported
Site Municipality:	C
Land Owner Type:	State
Town Customer ID:	968324
Owner Name:	WI DEPT OF MILITARY AFFAIRS - SCOTT RICKARD
Owner Address:	2400 WRIGHT ST
Owner Address 2:	14587
Owner City:	MADISON
Owner State:	WI
Owner Zip:	53708
Building Name:	ARMY AVIATION SUPPORT FACILITY
Building Address:	1950 PEARSON ST
Building City:	MADISON
Building Zip:	53704
Tank Status Date:	05/12/1998
Site Municipality:	C
Land Owner Type:	State
Town Customer ID:	968324
Owner Name:	WI DEPT OF MILITARY AFFAIRS - SCOTT RICKARD

Map ID
Direction
Distance
Elevation

MAP FINDINGS

Site

Database(s)

EDR ID Number
EPA ID Number

ARMY AVIATION SUPPORT FACILITY (Continued)

U003957866

Owner Address: 2400 WRIGHT ST
Owner Address 2: 14587
Owner City: MADISON
Owner State: WI
Owner Zip: 53708
Building Name: ARMY AVIATION SUPPORT FACILITY
Building Address: 1950 PEARSON ST
Building City: MADISON
Building Zip: 53704

License: Storage Tank Registration
License Type: Registration
License Number: 444314
Expiration Date: Not reported
Licensee: WI Dept Of Military Affairs
Facility Reference Number: 648332|678832
Fire Dept ID: 1301
Federally Regulated: Yes
Tank ID: 63167
Municipality Name: City of Madison
Tank Reference Number: 272363|130101527
Equipment Wang ID: 130101527
Tank Type: Underground Storage Tank
Tank Status: Closed/Removed
Tank Contents: Aviation Fuel
Capacity: 15000.00
Install Date: Not reported
Construction Material: Coated Steel
Marketer: N
Tank Occupancy: Government
Corrosion Protection Type: Not reported
Overfill Protection Type: Not Installed
Leak Detection: Inventory Control/Tightness Testing
Leak Test Method: Not reported
Spill Protection: Not Installed
Containment Sump Installed: N
Wall Size: Single
Dispenser Sump Installed: N
Overfill Protection: Not Installed
Date of Lining: Not reported
Lining Inspection Date: Not reported
CAS Number: Not reported
Pipe Type: Piping (Storage Tank)
Pipe Status: Closed/Removed
Pipe Aboveground Piping: N
Pipe Underground Piping: Y
Pipe Construction Material: Bare Steel
Pipe Wall Type: Single
Pipe UST Manifolded: N
Pipe Related Tank ID: 152038
Pipe Catastrophic Leak Detection: Flow Restrictor
Pipe System Type: Pressurized
Pipe Flex Connector: N
Pipe Leak Test Method: Not reported
Pipe Leak Detection: Inventory Control/Tightness Testing
Pipe Corrosion Protection: Not reported

Map ID
Direction
Distance
Elevation

MAP FINDINGS

Site

Database(s)

EDR ID Number
EPA ID Number

ARMY AVIATION SUPPORT FACILITY (Continued)

U003957866

Latest Test Name: Not reported
Latest Test Date: Not reported
Latest Test Expiration Date: Not reported

Detail As of 12/2016:

Tank Status Date: 05/12/1998
Site Municipality: C
Land Owner Type: State
Town Customer ID: 968324
Owner Name: WI DEPT OF MILITARY AFFAIRS - SCOTT RICKARD
Owner Address: 2400 WRIGHT ST
Owner Address 2: 14587
Owner City: MADISON
Owner State: WI
Owner Zip: 53708
Building Name: ARMY AVIATION SUPPORT FACILITY
Building Address: 1950 PEARSON ST
Building City: MADISON
Building Zip: 53704

Tank Status Date: 05/12/1998
Site Municipality: C
Land Owner Type: State
Town Customer ID: 968324
Owner Name: WI DEPT OF MILITARY AFFAIRS - SCOTT RICKARD
Owner Address: 2400 WRIGHT ST
Owner Address 2: 14587
Owner City: MADISON
Owner State: WI
Owner Zip: 53708
Building Name: ARMY AVIATION SUPPORT FACILITY
Building Address: 1950 PEARSON ST
Building City: MADISON
Building Zip: 53704

Tank Status Date: 07/01/1990
Site Municipality: C
Land Owner Type: State
Town Customer ID: 968324
Owner Name: WI DEPT OF MILITARY AFFAIRS - SCOTT RICKARD
Owner Address: 2400 WRIGHT ST
Owner Address 2: 14587
Owner City: MADISON
Owner State: WI
Owner Zip: 53708
Building Name: ARMY AVIATION SUPPORT FACILITY
Building Address: 1950 PEARSON ST
Building City: MADISON
Building Zip: 53704

Tank Status Date: Not reported
Site Municipality: C
Land Owner Type: State
Town Customer ID: 968324
Owner Name: WI DEPT OF MILITARY AFFAIRS - SCOTT RICKARD
Owner Address: 2400 WRIGHT ST
Owner Address 2: 14587
Owner City: MADISON

Map ID
Direction
Distance
Elevation

MAP FINDINGS

Site

Database(s)

EDR ID Number
EPA ID Number

ARMY AVIATION SUPPORT FACILITY (Continued)

U003957866

Owner State:	WI
Owner Zip:	53708
Building Name:	ARMY AVIATION SUPPORT FACILITY
Building Address:	1950 PEARSON ST
Building City:	MADISON
Building Zip:	53704
Tank Status Date:	05/12/1998
Site Municipality:	C
Land Owner Type:	State
Town Customer ID:	968324
Owner Name:	WI DEPT OF MILITARY AFFAIRS - SCOTT RICKARD
Owner Address:	2400 WRIGHT ST
Owner Address 2:	14587
Owner City:	MADISON
Owner State:	WI
Owner Zip:	53708
Building Name:	ARMY AVIATION SUPPORT FACILITY
Building Address:	1950 PEARSON ST
Building City:	MADISON
Building Zip:	53704

AST:

License:	Storage Tank Registration
License Type:	Registration
License Number:	444314
Expiration Date:	Not reported
Licensee:	WI Dept Of Military Affairs
Facility Reference Number:	648332 678832
Fire Dept ID:	1301
Federally Regulated:	No
Municipality Name:	City of Madison
Tank ID:	11574
Tank Reference Number:	202142 130100171
Equipment Wang ID:	130100171
Tank Type:	Aboveground Storage Tank
Tank Status:	In Use
Tank Contents:	Waste/Used Motor Oil
Capacity:	300.00
Install Date:	5/27/1993 12:00:00 AM
Construction Material:	Bare Steel
Marketer:	N
Tank Occupancy:	Government
Corrosion Protection Type:	Not reported
Overfill Protection Type:	Fill Shut Off
Leak Detection:	Visual Monitoring
Leak Test Method:	Not reported
Spill Protection:	Not Installed
Wall Size:	Double
Containment Sump Installed:	N
Dispenser Sump Installed:	N
Overfill Protection:	Installed
Date of Lining:	Not reported
Lining Inspection Date:	Not reported
CAS Number:	Not reported
Pipe Type:	Not reported

Map ID
Direction
Distance
Elevation

MAP FINDINGS

Site

Database(s)

EDR ID Number
EPA ID Number

ARMY AVIATION SUPPORT FACILITY (Continued)

U003957866

Pipe Status:	Not reported
Pipe Aboveground Piping:	N
Pipe Underground Piping:	N
Pipe Construction Material:	Not reported
Pipe Wall Type:	Not reported
Pipe UST Manifolded:	Not reported
Pipe Related Tank ID:	Not reported
Pipe Catastrophic Leak Detection:	Not reported
Pipe System Type:	Not reported
Pipe Flex Connector:	Not reported
Pipe Leak Test Method:	Not reported
Pipe Leak Detection:	Not reported
Pipe Corrosion Protection:	Not reported
Latest Test Name:	Not reported
Latest Test Date:	Not reported
Latest Test Expiration Date:	Not reported

Detail As of 12/2016:

Tank Status Date:	05/12/1998
Site Municipality:	C
Land Owner Type:	State
Town Customer ID:	968324
Owner Name:	WI DEPT OF MILITARY AFFAIRS - SCOTT RICKARD
Owner Address:	2400 WRIGHT ST
Owner Address 2:	14587
Owner City:	MADISON
Owner State:	WI
Owner Zip:	53708
Building Name:	ARMY AVIATION SUPPORT FACILITY
Building Address:	1950 PEARSON ST
Building City:	MADISON
Building Zip:	53704

Tank Status Date:	05/12/1998
Site Municipality:	C
Land Owner Type:	State
Town Customer ID:	968324
Owner Name:	WI DEPT OF MILITARY AFFAIRS - SCOTT RICKARD
Owner Address:	2400 WRIGHT ST
Owner Address 2:	14587
Owner City:	MADISON
Owner State:	WI
Owner Zip:	53708
Building Name:	ARMY AVIATION SUPPORT FACILITY
Building Address:	1950 PEARSON ST
Building City:	MADISON
Building Zip:	53704

Tank Status Date:	07/01/1990
Site Municipality:	C
Land Owner Type:	State
Town Customer ID:	968324
Owner Name:	WI DEPT OF MILITARY AFFAIRS - SCOTT RICKARD
Owner Address:	2400 WRIGHT ST
Owner Address 2:	14587
Owner City:	MADISON
Owner State:	WI
Owner Zip:	53708

Map ID
Direction
Distance
Elevation

MAP FINDINGS

Site

Database(s)

EDR ID Number
EPA ID Number

ARMY AVIATION SUPPORT FACILITY (Continued)

U003957866

Building Name: ARMY AVIATION SUPPORT FACILITY
Building Address: 1950 PEARSON ST
Building City: MADISON
Building Zip: 53704

Tank Status Date: Not reported
Site Municipality: C
Land Owner Type: State
Town Customer ID: 968324
Owner Name: WI DEPT OF MILITARY AFFAIRS - SCOTT RICKARD
Owner Address: 2400 WRIGHT ST
Owner Address 2: 14587
Owner City: MADISON
Owner State: WI
Owner Zip: 53708
Building Name: ARMY AVIATION SUPPORT FACILITY
Building Address: 1950 PEARSON ST
Building City: MADISON
Building Zip: 53704

Tank Status Date: 05/12/1998
Site Municipality: C
Land Owner Type: State
Town Customer ID: 968324
Owner Name: WI DEPT OF MILITARY AFFAIRS - SCOTT RICKARD
Owner Address: 2400 WRIGHT ST
Owner Address 2: 14587
Owner City: MADISON
Owner State: WI
Owner Zip: 53708
Building Name: ARMY AVIATION SUPPORT FACILITY
Building Address: 1950 PEARSON ST
Building City: MADISON
Building Zip: 53704

B6
ENE
< 1/8
0.002 mi.
11 ft.

HSC 147TH ARMY AVIATION ARMORY
1954 PEARSON ST
MADISON, WI 53704

RCRA NonGen / NLR 1010415863
WI0210090254

Relative:
Lower

Site 2 of 7 in cluster B

Actual:
854 ft.

RCRA NonGen / NLR:
Date form received by agency: 09/17/1990
Facility name: HSC 147TH ARMY AVIATION ARMORY
Facility address: 1954 PEARSON ST
MADISON, WI 53704
EPA ID: WI0210090254
Mailing address: PO BOX 8111
MADISON, WI 53708
Contact: JON JACOBSON
Contact address: PO BOX 8111
MADISON, WI 53708
Contact country: US
Contact telephone: 608-241-6458
Contact email: Not reported
EPA Region: 05
Classification: Non-Generator

Map ID
Direction
Distance
Elevation

MAP FINDINGS

Site

Database(s)

EDR ID Number
EPA ID Number

HSC 147TH ARMY AVIATION ARMORY (Continued)

1010415863

Description: Handler: Non-Generators do not presently generate hazardous waste

Owner/Operator Summary:

Owner/operator name: NAME UNKNOWN
Owner/operator address: Not reported
Not reported
Owner/operator country: Not reported
Owner/operator telephone: Not reported
Owner/operator email: Not reported
Owner/operator fax: Not reported
Owner/operator extension: Not reported
Legal status: Federal
Owner/Operator Type: Operator
Owner/Op start date: Not reported
Owner/Op end date: Not reported

Owner/operator name: WI ARMY NATIONAL GUARD
Owner/operator address: Not reported
Not reported
Owner/operator country: Not reported
Owner/operator telephone: Not reported
Owner/operator email: Not reported
Owner/operator fax: Not reported
Owner/operator extension: Not reported
Legal status: Federal
Owner/Operator Type: Owner
Owner/Op start date: Not reported
Owner/Op end date: Not reported

Handler Activities Summary:

U.S. importer of hazardous waste: No
Mixed waste (haz. and radioactive): No
Recycler of hazardous waste: No
Transporter of hazardous waste: No
Treater, storer or disposer of HW: No
Underground injection activity: No
On-site burner exemption: No
Furnace exemption: No
Used oil fuel burner: No
Used oil processor: No
Used oil refiner: No
Used oil fuel marketer to burner: No
Used oil Specification marketer: No
Used oil transfer facility: No
Used oil transporter: No

Waste code: D001
Waste name: IGNITABLE WASTE

Violation Status: No violations found

Map ID
Direction
Distance
Elevation

MAP FINDINGS

EDR ID Number
EPA ID Number

B7
ENE
< 1/8
0.002 mi.
11 ft.

ARMY AVIATION ARMORY
1954 PEARSON ST
MADISON, WI 53704

Site 3 of 7 in cluster B

RCRA-CESQG
FINDS
ECHO

1000452191
WID988628715

Relative:
Lower

RCRA-CESQG:

Date form received by agency: 10/01/1993

Actual:
854 ft.

Facility name: ARMY AVIATION ARMORY

Facility address: 1954 PEARSON ST

MADISON, WI 53704

EPA ID: WID988628715

Mailing address: PO BOX 8111

MADISON, WI 53708

Contact: Not reported

Contact address: Not reported

Not reported

Contact country: Not reported

Contact telephone: Not reported

Contact email: Not reported

EPA Region: 05

Classification: Conditionally Exempt Small Quantity Generator

Description: Handler: generates 100 kg or less of hazardous waste per calendar month, and accumulates 1000 kg or less of hazardous waste at any time; or generates 1 kg or less of acutely hazardous waste per calendar month, and accumulates at any time: 1 kg or less of acutely hazardous waste; or 100 kg or less of any residue or contaminated soil, waste or other debris resulting from the cleanup of a spill, into or on any land or water, of acutely hazardous waste; or generates 100 kg or less of any residue or contaminated soil, waste or other debris resulting from the cleanup of a spill, into or on any land or water, of acutely hazardous waste during any calendar month, and accumulates at any time: 1 kg or less of acutely hazardous waste; or 100 kg or less of any residue or contaminated soil, waste or other debris resulting from the cleanup of a spill, into or on any land or water, of acutely hazardous waste

Owner/Operator Summary:

Owner/operator name: WI ARMY NATL GUARD

Owner/operator address: 1954 PEARSON ST
MADISON, WI 53704

Owner/operator country: Not reported

Owner/operator telephone: 608-241-6355

Owner/operator email: Not reported

Owner/operator fax: Not reported

Owner/operator extension: Not reported

Legal status: State

Owner/Operator Type: Owner

Owner/Op start date: Not reported

Owner/Op end date: Not reported

Handler Activities Summary:

U.S. importer of hazardous waste: No

Mixed waste (haz. and radioactive): No

Recycler of hazardous waste: No

Transporter of hazardous waste: No

Treater, storer or disposer of HW: No

Underground injection activity: No

Map ID
Direction
Distance
Elevation

MAP FINDINGS

Site

Database(s)

EDR ID Number
EPA ID Number

ARMY AVIATION ARMORY (Continued)

1000452191

On-site burner exemption: No
Furnace exemption: No
Used oil fuel burner: No
Used oil processor: No
Used oil refiner: No
Used oil fuel marketer to burner: No
Used oil Specification marketer: No
Used oil transfer facility: No
Used oil transporter: No

Historical Generators:

Date form received by agency: 09/01/1992
Site name: ARMY AVIATION ARMORY
Classification: Small Quantity Generator

Waste code: D001
Waste name: IGNITABLE WASTE

Violation Status: No violations found

FINDS:

Registry ID: 110005420115

Environmental Interest/Information System

WI-ESR (Wisconsin - Environmental System Registry) is a database that contains core information about facilities, organizations, and people related to Wisconsin's DNR (Department of Natural Resources).

RCRAInfo is a national information system that supports the Resource Conservation and Recovery Act (RCRA) program through the tracking of events and activities related to facilities that generate, transport, and treat, store, or dispose of hazardous waste. RCRAInfo allows RCRA program staff to track the notification, permit, compliance, and corrective action activities required under RCRA.

[Click this hyperlink](#) while viewing on your computer to access additional FINDS: detail in the EDR Site Report.

ECHO:

Envid: 1000452191
Registry ID: 110005420115
DFR URL: <http://echo.epa.gov/detailed-facility-report?fid=110005420115>

**B8
ENE
< 1/8
0.002 mi.
11 ft.**

**WI ARMY NATIONAL GUARD ARMORY - MADISON AVN
1954 PEARSON ST
MADISON, WI 53704**

**WI UST
WI Financial Assurance**

**U003957162
N/A**

Site 4 of 7 in cluster B

**Relative:
Lower**

UST:

**Actual:
854 ft.**

License: Underground Storage Tank Permit(s) to Operate
License Type: Permit
License Number: 414456
Expiration Date: 11/28/2019 12:00:00 AM
Licensee: WI Dept Of Military Affairs

Map ID
Direction
Distance
Elevation

MAP FINDINGS

Site

Database(s)

EDR ID Number
EPA ID Number

WI ARMY NATIONAL GUARD ARMORY - MADISON AVN (Continued)

U003957162

Facility Reference Number:	647530 678029
Fire Dept ID:	1301
Federally Regulated:	Yes
Tank ID:	103620
Municipality Name:	City of Madison
Tank Reference Number:	273836 130103385
Equipment Wang ID:	130103385
Tank Type:	Underground Storage Tank
Tank Status:	In Use
Tank Contents:	Aviation Fuel
Capacity:	4000.00
Install Date:	8/1/1988 12:00:00 AM
Construction Material:	Fiberglass or Poly
Marketer:	N
Tank Occupancy:	Government
Corrosion Protection Type:	Not Applicable
Overfill Protection Type:	90alm95auto
Leak Detection:	Automatic Tank Gauge
Leak Test Method:	Monthly Monitoring
Spill Protection:	Installed
Containment Sump Installed:	N
Wall Size:	Single
Dispenser Sump Installed:	N
Overfill Protection:	Installed
Date of Lining:	Not reported
Lining Inspection Date:	Not reported
CAS Number:	Not reported
Pipe Type:	Piping (Storage Tank)
Pipe Status:	In Use
Pipe Aboveground Piping:	N
Pipe Underground Piping:	Y
Pipe Construction Material:	Flexible
Pipe Wall Type:	Double
Pipe UST Manifolded:	N
Pipe Related Tank ID:	203060
Pipe Catastrophic Leak Detection:	Not reported
Pipe System Type:	Safe Suction
Pipe Flex Connector:	N
Pipe Leak Test Method:	Not reported
Pipe Leak Detection:	Not Required
Pipe Corrosion Protection:	Not Applicable
Latest Test Name:	Not reported
Latest Test Date:	Not reported
Latest Test Expiration Date:	Not reported
Detail As of 12/2016:	
Tank Status Date:	Not reported
Site Municipality:	C
Land Owner Type:	State
Town Customer ID:	968324
Owner Name:	WI DEPT OF MILITARY AFFAIRS - SCOTT RICKARD
Owner Address:	2400 WRIGHT ST
Owner Address 2:	14587
Owner City:	MADISON
Owner State:	WI
Owner Zip:	53708
Building Name:	WI ARMY NATIONAL GUARD ARMORY - MADISON AVN
Building Address:	1954 PEARSON ST

Map ID
Direction
Distance
Elevation

MAP FINDINGS

Site

Database(s)

EDR ID Number
EPA ID Number

WI ARMY NATIONAL GUARD ARMORY - MADISON AVN (Continued)

U003957162

Building City: MADISON
Building Zip: 53704

WI Financial Assurance 2:
Region: 2
Formatted Name: Not reported
Building ID: 678029
FR Description: Not Required
Regulatory Object Id: 273836
Equipment Number: 103620
Equipment Type: Underground Storage Tank
License Number: 414456
License Type: Underground Storage Tank Permit(s) to Operate
License Status: Licensed
Licensee: WI Dept Of Military Affairs
Financial Responsible Expiration Date: Not reported
Financial Responsible Reference Number: Not reported
Mech Type: Underground Storage Tank
Mech Amt: 4000

B9
ENE
< 1/8
0.002 mi.
11 ft.

HSC 147TH ARMY AVIATION ARMORY
1954 PEARSON ST
MADISON, WI 53704

WI ERP
WI SHWIMS
WI SPILLS
WI MANIFEST

S105108677
N/A

Site 5 of 7 in cluster B

Relative:
Lower

Actual:
854 ft.

ERP:
Site Id: 2371900
Detail Seq No: 551385
Activity Type: ERP
Activity Name: WANG ARMORY MADISON
Activity Number: 0213551385
Activity Display Number: 02-13-551385
Activity Detail Address: Not reported
Activity Comments: Not reported
Region Name: STH CNTRL
Facility ID: 113234880
Start Date: 04/02/2008
End Date: 06/24/2009
Last Action Date: 06/24/2009
Status Cd: C
Status: CLOSED
Jurisdiction: DNR RR
Act Code: 330
Owner Name: WIS ARMY NATL GUARD
Owner Addr: BOX 8111
Owner City,St,Zip: MADISON, WI
Dept Of Commerce Number: NONE
Comm Occurrence Id: NONE
EPA Cerclis Id: Not reported
Risk Code: N/A
Acres: .5
Acres 100: N
EPA NPL Site?: No
Dept Of Commerce Tracking: No
PECFA Funds Eligible?: No

Map ID
Direction
Distance
Elevation

MAP FINDINGS

Site

Database(s)

EDR ID Number
EPA ID Number

HSC 147TH ARMY AVIATION ARMORY (Continued)

S105108677

Above Ground Storage Tank?: No
Drycleaner?: No
Co-contamination?: No
Public Land Survey System Desc: NE 1/4 of the SW 1/4 of Sec 29, T08N, R10E
Geo Located: Y
DNR GIS Registry View Map Layers: N
GIS Area Point Flag: N

Actions:

Action Date: 04/02/2008 Action Code: 1
Action Name: Notification
Action Desc: Date the DNR is notified of the discovery of the contamination.
Action Comments: Not reported

Action Date: 04/23/2008 1:05:19 PM Action Code: 2
Action Name: RP Letter Sent
Action Desc: Date of letter to RP notifying of legal responsibilities associated with the discovery of contamination.
Action Comments: Not reported

Action Date: 06/24/2009 11:08:27 AM Action Code: 11
Action Name: Activity Closed
Action Desc: Date the Closure Letter or No Further Action letter is sent.
Action Comments: Not reported

Action Date: 05/18/2009 Action Code: 79
Action Name: Closure Review Request Received with Fee
Action Desc: Date DNR Project Manager determined that the Case Closure - (Form 4400-202) submittal was administratively complete and a review can begin. Fees have been paid for the review.
Action Comments: Not reported

Substances:

Substance Desc: Lead (Pb)
Amount Released: Not reported
Release Code: Not reported

Impact Number: 556470
Impact Code: 10
Impact Comments: Direct Contact
Impact Potential: Not reported

Impact Number: 556469
Impact Code: 05
Impact Comments: Soil Contamination
Impact Potential: Not reported

Contacts:

Role Desc: DNR File Contact
Contact Name: WENDY WEIHEMULLER
Contact Address: 3911 FISH HATCHERY ROAD
Contact Addr2: Not reported
Contact City,St,Zip: FITCHBURG, WI 53711
Contact Country: UNITED STATES
Company Address: FITCHBURG, WI 53711

Role Desc: Project Manager

Map ID
Direction
Distance
Elevation

MAP FINDINGS

Site

Database(s)

EDR ID Number
EPA ID Number

HSC 147TH ARMY AVIATION ARMORY (Continued)

S105108677

Contact Name: MICHAEL SCHMOLLER
Contact Address: 3911 FISH HATCHERY RD
Contact Addr2: Not reported
Contact City,St,Zip: FITCHBURG
Contact Country: Not reported
Company Address: FITCHBURG,

Role Desc: RP Contact/Agent
Contact Name: JEFFREY LIETHEN
Contact Address: 2400 WRIGHT ST
Contact Addr2: Not reported
Contact City,St,Zip: MADISON, WI 53704
Contact Country: UNITED STATES
Company Address: MADISON, WI 53704

SHWIMS:

FID: 113234880
Status: OPERATING
Region: SOUTH CENTRAL

FID: 113197480
Status: OPERATING
Region: SOUTH CENTRAL

SPILLS:

Site Id: 2371900
Detail Seq No: 274949
Activity Type: SPILL
Activity Name: WI ARMY NATL GUARD ARMY AVIATION
Activity Number: 0413274949
Activity Display Number: 04-13-274949
Activity Detail Address: Not reported
Activity Comments: UNLEADED GASOLINE SPILL
Region Name: STH CNTRL
Facility ID: 113234880
Start Date: 04/08/2001
End Date: 04/10/2001
Last Action: 2001-04-10
Status Cd: C
Status: CLOSED
Jurisdiction: DNR RR
Act Code: 350
Owner Name: WIS ARMY NATL GUARD
Owner Addr: BOX 8111
Owner City,St,Zip: MADISON, WI
Dept Of Commerce Number: NONE
Comm Occurrence Id: NONE
EPA Cerclis Id: Not reported
Risk Code: N/A
Acres: UNKNOWN
Acres 100: N
EPA NPL Site?: No
Dept Of Commerce Tracking: No
PECFA Funds Eligible?: No
Above Ground Storage Tank?: No
Drycleaner?: No

Map ID
Direction
Distance
Elevation

MAP FINDINGS

Site

Database(s)

EDR ID Number
EPA ID Number

HSC 147TH ARMY AVIATION ARMORY (Continued)

S105108677

Co-contamination?: No
Public Land Survey System Desc: ?
Geo Located: N
DNR GIS Registry View Map Layers: Not reported
GIS Area Point Flag: N

Actions:

Action Date: 04/10/2001 Action Code: 11
Action Name: Spill Closed
Action Desc: No further action; RP is not required to conduct NR716 investigation.
Action Comments: Not reported

Action Date: 04/08/2001 Action Code: 5
Action Name: Spill Reported to DNR
Action Desc: Date the DNR was notified of the Spill incident.
Action Comments: Not reported

Action Date: 04/08/2001 Action Code: 1
Action Name: Spill Incident Occurred
Action Desc: Date the Spill occurred or the date reported to DNR if actual date unknown.
Action Comments: Not reported

Incident Date: 04/08/2001 6:30:00 AM
Report Date: 04/09/2001 10:15:00 AM
Spill Source: 09
Notify Flag: Not reported
DNR Investigate: Not reported
Spill Cause: Fuel tank leak; was immediately noticed and stopped.
Spill Color: Not reported
Spill Odor: Not reported
Physical Description: Not reported
Spill Comments: Not reported
Spill Comments: Not reported

Spill Action Code: 04
Spill Action Desc: Cleanup Method - Absorbent
Spill Action Comments: excavate and remove affected soil

Spill Action Code: 05
Spill Action Desc: Waste Destination
Spill Action Comments: Onyx Environmental will handle

Substances:

Substance Desc: Gasoline - Unleaded and Leaded
Amount Released: 3
Release Code: Unknown

Impact Number: 274962
Impact Code: 05
Impact Comments: Soil Contamination
Impact Potential: Not reported

Contacts:

Role Desc: Responsible Party
Contact Name: WISCONSIN NATIONAL GUARD AVIATION ARMORY
Contact Address: 1954 PEARSON ST

Map ID
Direction
Distance
Elevation

MAP FINDINGS

Site

Database(s)

EDR ID Number
EPA ID Number

HSC 147TH ARMY AVIATION ARMORY (Continued)

S105108677

Contact Addr2: Not reported
Contact City,St,Zip: MADISON, WI 53704
Contact Country: UNITED STATES
Company Address: MADISON, WI 53704

Role Desc: Project Manager
Contact Name: TED AMMAN
Contact Address: 3911 FISH HATCHERY RD
Contact Addr2: Not reported
Contact City,St,Zip: FITCHBURG
Contact Country: Not reported
Company Address: FITCHBURG,

Role Desc: RP Contact/Agent
Contact Name: PETER SCHUSTER
Contact Address: 1950-1954 PEARSON ST
Contact Addr2: Not reported
Contact City,St,Zip: MADISON, WI 53704
Contact Country: UNITED STATES
Company Address: MADISON, WI 53704

WI MANIFEST:

Year: 2007
EPA ID: WID988628715
FID: 113234880
ACT Code: 203
ACT Status: A
ACT Code 1: 203
ACT Name: HW Generator - Very Small
Contact Title: CHMM
Contact Name: PETER SCHUSTER
Contact Address: 1954 PEARSON ST
Contact City/State/Zip: MADISON, WI 537040587
Contact Telephone: 6082423355
Contact EMail Address: peter.schuster@dma.state.wi.us

Year: 2007
EPA ID: WID988628715
FID: 113234880
ACT Code: 202
ACT Status: I
ACT Code 1: 0
ACT Name: Not reported
Contact Title: Not reported
Contact Name: Not reported
Contact Address: Not reported
Contact City/State/Zip: 0
Contact Telephone: 0
Contact EMail Address: Not reported

Map ID
Direction
Distance
Elevation

MAP FINDINGS

Site

Database(s)

EDR ID Number
EPA ID Number

B10
ENE
< 1/8
0.002 mi.
11 ft.

WI NATL GUARD - JET FUEL STORAGE COMPLEX
1958 PEARSON ST
MADISON, WI 53704

WI AST **A100228770**
N/A

Site 6 of 7 in cluster B

Relative:
Lower

AST:

Actual:
854 ft.

License: Storage Tank Registration
License Type: Registration
License Number: 443340
Expiration Date: Not reported
Licensee: WI Air National Guard - Truax - 115 Fw / Emo
Facility Reference Number: 640065|657092
Fire Dept ID: 1301
Federally Regulated: No
Municipality Name: City of Madison
Tank ID: 28135
Tank Reference Number: 896721|
Equipment Wang ID: Not reported
Tank Type: Aboveground Storage Tank
Tank Status: In Use
Tank Contents: Aviation Fuel
Capacity: 105000.00
Install Date: 5/17/1999 12:00:00 AM
Construction Material: Bare Steel
Marketer: N
Tank Occupancy: Government
Corrosion Protection Type: External Coating
Overfill Protection Type: Alarm
Leak Detection: Visual Monitoring
Leak Test Method: Not reported
Spill Protection: Not Installed
Wall Size: Single
Containment Sump Installed: N
Dispenser Sump Installed: N
Overfill Protection: Installed
Date of Lining: Not reported
Lining Inspection Date: Not reported
CAS Number: Not reported
Pipe Type: Piping (Storage Tank)
Pipe Status: In Use
Pipe Aboveground Piping: Y
Pipe Underground Piping: N
Pipe Construction Material: Coated Steel
Pipe Wall Type: Not reported
Pipe UST Manifolded: N
Pipe Related Tank ID: 163001
Pipe Catastrophic Leak Detection: Not reported
Pipe System Type: Not reported
Pipe Flex Connector: N
Pipe Leak Test Method: Not reported
Pipe Leak Detection: Not Required
Pipe Corrosion Protection: Not reported
Latest Test Name: Not reported
Latest Test Date: Not reported
Latest Test Expiration Date: Not reported

Detail As of 12/2016:

Tank Status Date: Not reported
Site Municipality: C

Map ID
Direction
Distance
Elevation

MAP FINDINGS

Site

Database(s)

EDR ID Number
EPA ID Number

WI NATL GUARD - JET FUEL STORAGE COMPLEX (Continued)

A100228770

Land Owner Type: Federal Leased
Town Customer ID: 375178
Owner Name: WI AIR NATIONAL GUARD - TRUAX - 115 FW / EMO
Owner Address: 3110 MITCHELL ST BLDG 1210
Owner Address 2: Not reported
Owner City: MADISON
Owner State: WI
Owner Zip: 53704
Building Name: WI NATL GUARD - JET FUEL STORAGE COMPLEX
Building Address: 1958 PEARSON ST
Building City: MADISON
Building Zip: 53704

Tank Status Date: Not reported
Site Municipality: C
Land Owner Type: Federal Leased
Town Customer ID: 375178
Owner Name: WI AIR NATIONAL GUARD - TRUAX - 115 FW / EMO
Owner Address: 3110 MITCHELL ST BLDG 1210
Owner Address 2: Not reported
Owner City: MADISON
Owner State: WI
Owner Zip: 53704
Building Name: WI NATL GUARD - JET FUEL STORAGE COMPLEX
Building Address: 1958 PEARSON ST
Building City: MADISON
Building Zip: 53704

License: Storage Tank Registration
License Type: Registration
License Number: 443340
Expiration Date: Not reported
Licensee: WI Air National Guard - Truax - 115 Fw / Emo
Facility Reference Number: 640065|657092
Fire Dept ID: 1301
Federally Regulated: No
Municipality Name: City of Madison
Tank ID: 28136
Tank Reference Number: 896727|
Equipment Wang ID: Not reported
Tank Type: Aboveground Storage Tank
Tank Status: In Use
Tank Contents: Aviation Fuel
Capacity: 105000.00
Install Date: 5/17/1999 12:00:00 AM
Construction Material: Bare Steel
Marketer: N
Tank Occupancy: Government
Corrosion Protection Type: External Coating
Overfill Protection Type: Alarm
Leak Detection: Visual Monitoring
Leak Test Method: Not reported
Spill Protection: Not Installed
Wall Size: Single
Containment Sump Installed: N
Dispenser Sump Installed: N

Map ID
Direction
Distance
Elevation

MAP FINDINGS

Site

Database(s)

EDR ID Number
EPA ID Number

WI NATL GUARD - JET FUEL STORAGE COMPLEX (Continued)

A100228770

Overfill Protection:	Installed
Date of Lining:	Not reported
Lining Inspection Date:	Not reported
CAS Number:	Not reported
Pipe Type:	Piping (Storage Tank)
Pipe Status:	In Use
Pipe Aboveground Piping:	Y
Pipe Underground Piping:	N
Pipe Construction Material:	Coated Steel
Pipe Wall Type:	Not reported
Pipe UST Manifolded:	N
Pipe Related Tank ID:	163002
Pipe Catastrophic Leak Detection:	Not reported
Pipe System Type:	Not reported
Pipe Flex Connector:	N
Pipe Leak Test Method:	Not reported
Pipe Leak Detection:	Not Required
Pipe Corrosion Protection:	Not reported
Latest Test Name:	Not reported
Latest Test Date:	Not reported
Latest Test Expiration Date:	Not reported
Detail As of 12/2016:	
Tank Status Date:	Not reported
Site Municipality:	C
Land Owner Type:	Federal Leased
Town Customer ID:	375178
Owner Name:	WI AIR NATIONAL GUARD - TRUAX - 115 FW / EMO
Owner Address:	3110 MITCHELL ST BLDG 1210
Owner Address 2:	Not reported
Owner City:	MADISON
Owner State:	WI
Owner Zip:	53704
Building Name:	WI NATL GUARD - JET FUEL STORAGE COMPLEX
Building Address:	1958 PEARSON ST
Building City:	MADISON
Building Zip:	53704
Tank Status Date:	Not reported
Site Municipality:	C
Land Owner Type:	Federal Leased
Town Customer ID:	375178
Owner Name:	WI AIR NATIONAL GUARD - TRUAX - 115 FW / EMO
Owner Address:	3110 MITCHELL ST BLDG 1210
Owner Address 2:	Not reported
Owner City:	MADISON
Owner State:	WI
Owner Zip:	53704
Building Name:	WI NATL GUARD - JET FUEL STORAGE COMPLEX
Building Address:	1958 PEARSON ST
Building City:	MADISON
Building Zip:	53704

Map ID
Direction
Distance
Elevation

MAP FINDINGS

Site

Database(s)

EDR ID Number
EPA ID Number

B11
ENE
< 1/8
0.002 mi.
11 ft.
ARMY AVIATION SER FACILITY 2
1952 PEARSON ST
MADISON, WI 53704
Site 7 of 7 in cluster B

WI UST **U003954158**
N/A

Relative:
Lower

UST:

Actual:
854 ft.

License: Storage Tank Registration
License Type: Registration
License Number: 648331
Expiration Date: Not reported
Licensee: Department Of The Army/Fort Mccoy
Facility Reference Number: 648331|674656
Fire Dept ID: 1301
Federally Regulated: Yes
Tank ID: 273202
Municipality Name: Not reported
Tank Reference Number: 273202|130102638
Equipment Wang ID: 130102638
Tank Type: Underground Storage Tank
Tank Status: Closed/Removed
Tank Contents: Diesel
Capacity: 1000.00
Install Date: Not reported
Construction Material: Bare Steel
Marketer: N
Tank Occupancy: Government
Corrosion Protection Type: Not reported
Overfill Protection Type: Not Installed
Leak Detection: Unknown
Leak Test Method: Not reported
Spill Protection: Not Installed
Containment Sump Installed: Not reported
Wall Size: Not reported
Dispenser Sump Installed: N
Overfill Protection: Not Installed
Date of Lining: Not reported
Lining Inspection Date: Not reported
CAS Number: Not reported
Pipe Type: Not reported
Pipe Status: Not reported
Pipe Aboveground Piping: N
Pipe Underground Piping: N
Pipe Construction Material: Not reported
Pipe Wall Type: Not reported
Pipe UST Manifolded: Not reported
Pipe Related Tank ID: Not reported
Pipe Catastrophic Leak Detection: Not reported
Pipe System Type: Not reported
Pipe Flex Connector: Not reported
Pipe Leak Test Method: Not reported
Pipe Leak Detection: Not reported
Pipe Corrosion Protection: Not reported
Latest Test Name: Not reported
Latest Test Date: Not reported
Latest Test Expiration Date: Not reported

Detail As of 12/2016:

Tank Status Date: 09/26/1990
Site Municipality: C

Map ID
Direction
Distance
Elevation

MAP FINDINGS

Site

Database(s)

EDR ID Number
EPA ID Number

ARMY AVIATION SER FACILITY 2 (Continued)

U003954158

Land Owner Type: Federal Owned
Town Customer ID: 296613
Owner Name: DEPARTMENT OF THE ARMY/FORT MCCOY - COMMANDER FORT MCCOY KURT BROW
Owner Address: 200 E G ST
Owner Address 2: Not reported
Owner City: FORT MCCOY
Owner State: WI
Owner Zip: 54656
Building Name: ARMY AVIATION SER FACILITY 2
Building Address: 1952 PEARSON ST
Building City: MADISON
Building Zip: 53704

Tank Status Date: 09/26/1990
Site Municipality: C
Land Owner Type: Federal Owned
Town Customer ID: 296613
Owner Name: DEPARTMENT OF THE ARMY/FORT MCCOY - COMMANDER FORT MCCOY KURT BROW
Owner Address: 200 E G ST
Owner Address 2: Not reported
Owner City: FORT MCCOY
Owner State: WI
Owner Zip: 54656
Building Name: ARMY AVIATION SER FACILITY 2
Building Address: 1952 PEARSON ST
Building City: MADISON
Building Zip: 53704

Tank Status Date: 09/26/1990
Site Municipality: C
Land Owner Type: Federal Owned
Town Customer ID: 296613
Owner Name: DEPARTMENT OF THE ARMY/FORT MCCOY - COMMANDER FORT MCCOY KURT BROW
Owner Address: 200 E G ST
Owner Address 2: Not reported
Owner City: FORT MCCOY
Owner State: WI
Owner Zip: 54656
Building Name: ARMY AVIATION SER FACILITY 2
Building Address: 1952 PEARSON ST
Building City: MADISON
Building Zip: 53704

License: Storage Tank Registration
License Type: Registration
License Number: 648331
Expiration Date: Not reported
Licensee: Department Of The Army/Fort Mccoy
Facility Reference Number: 648331|674656
Fire Dept ID: 1301
Federally Regulated: Yes
Tank ID: 273203
Municipality Name: Not reported
Tank Reference Number: 273203|130102639
Equipment Wang ID: 130102639
Tank Type: Underground Storage Tank

Map ID
Direction
Distance
Elevation

MAP FINDINGS

Site

Database(s)

EDR ID Number
EPA ID Number

ARMY AVIATION SER FACILITY 2 (Continued)

U003954158

Tank Status:	Closed/Removed
Tank Contents:	Waste/Used Motor Oil
Capacity:	550.00
Install Date:	Not reported
Construction Material:	Bare Steel
Marketer:	N
Tank Occupancy:	Government
Corrosion Protection Type:	Not reported
Overfill Protection Type:	Not Installed
Leak Detection:	Unknown
Leak Test Method:	Not reported
Spill Protection:	Not Installed
Containment Sump Installed:	Not reported
Wall Size:	Not reported
Dispenser Sump Installed:	N
Overfill Protection:	Not Installed
Date of Lining:	Not reported
Lining Inspection Date:	Not reported
CAS Number:	Not reported
Pipe Type:	Not reported
Pipe Status:	Not reported
Pipe Aboveground Piping:	N
Pipe Underground Piping:	N
Pipe Construction Material:	Not reported
Pipe Wall Type:	Not reported
Pipe UST Manifolded:	Not reported
Pipe Related Tank ID:	Not reported
Pipe Catastrophic Leak Detection:	Not reported
Pipe System Type:	Not reported
Pipe Flex Connector:	Not reported
Pipe Leak Test Method:	Not reported
Pipe Leak Detection:	Not reported
Pipe Corrosion Protection:	Not reported
Latest Test Name:	Not reported
Latest Test Date:	Not reported
Latest Test Expiration Date:	Not reported

Detail As of 12/2016:

Tank Status Date:	09/26/1990
Site Municipality:	C
Land Owner Type:	Federal Owned
Town Customer ID:	296613
Owner Name:	DEPARTMENT OF THE ARMY/FORT MCCOY - COMMANDER FORT MCCOY KURT BROW
Owner Address:	200 E G ST
Owner Address 2:	Not reported
Owner City:	FORT MCCOY
Owner State:	WI
Owner Zip:	54656
Building Name:	ARMY AVIATION SER FACILITY 2
Building Address:	1952 PEARSON ST
Building City:	MADISON
Building Zip:	53704

Tank Status Date:	09/26/1990
Site Municipality:	C
Land Owner Type:	Federal Owned
Town Customer ID:	296613
Owner Name:	DEPARTMENT OF THE ARMY/FORT MCCOY - COMMANDER FORT MCCOY KURT BROW

Map ID
Direction
Distance
Elevation

MAP FINDINGS

Site

Database(s)

EDR ID Number
EPA ID Number

ARMY AVIATION SER FACILITY 2 (Continued)

U003954158

Owner Address: 200 E G ST
Owner Address 2: Not reported
Owner City: FORT MCCOY
Owner State: WI
Owner Zip: 54656
Building Name: ARMY AVIATION SER FACILITY 2
Building Address: 1952 PEARSON ST
Building City: MADISON
Building Zip: 53704

Tank Status Date: 09/26/1990
Site Municipality: C
Land Owner Type: Federal Owned
Town Customer ID: 296613
Owner Name: DEPARTMENT OF THE ARMY/FORT MCCOY - COMMANDER FORT MCCOY KURT BROW
Owner Address: 200 E G ST
Owner Address 2: Not reported
Owner City: FORT MCCOY
Owner State: WI
Owner Zip: 54656
Building Name: ARMY AVIATION SER FACILITY 2
Building Address: 1952 PEARSON ST
Building City: MADISON
Building Zip: 53704

License: Storage Tank Registration
License Type: Registration
License Number: 648331
Expiration Date: Not reported
Licensee: Department Of The Army/Fort Mccoy
Facility Reference Number: 648331|674656
Fire Dept ID: 1301
Federally Regulated: No
Tank ID: 273204
Municipality Name: Not reported
Tank Reference Number: 273204|130102640
Equipment Wang ID: 130102640
Tank Type: Underground Storage Tank
Tank Status: Closed/Removed
Tank Contents: Fuel Oil
Capacity: 5000.00
Install Date: Not reported
Construction Material: Bare Steel
Marketer: N
Tank Occupancy: Government
Corrosion Protection Type: Not reported
Overfill Protection Type: Not Installed
Leak Detection: Unknown
Leak Test Method: Not reported
Spill Protection: Not Installed
Containment Sump Installed: Not reported
Wall Size: Not reported
Dispenser Sump Installed: N
Overfill Protection: Not Installed
Date of Lining: Not reported
Lining Inspection Date: Not reported

Map ID
Direction
Distance
Elevation

MAP FINDINGS

Site

Database(s)

EDR ID Number
EPA ID Number

ARMY AVIATION SER FACILITY 2 (Continued)

U003954158

CAS Number: Not reported
Pipe Type: Not reported
Pipe Status: Not reported
Pipe Aboveground Piping: N
Pipe Underground Piping: N
Pipe Construction Material: Not reported
Pipe Wall Type: Not reported
Pipe UST Manifolded: Not reported
Pipe Related Tank ID: Not reported
Pipe Catastrophic Leak Detection: Not reported
Pipe System Type: Not reported
Pipe Flex Connector: Not reported
Pipe Leak Test Method: Not reported
Pipe Leak Detection: Not reported
Pipe Corrosion Protection: Not reported
Latest Test Name: Not reported
Latest Test Date: Not reported
Latest Test Expiration Date: Not reported

Detail As of 12/2016:

Tank Status Date: 09/26/1990
Site Municipality: C
Land Owner Type: Federal Owned
Town Customer ID: 296613
Owner Name: DEPARTMENT OF THE ARMY/FORT MCCOY - COMMANDER FORT MCCOY KURT BROWN
Owner Address: 200 E G ST
Owner Address 2: Not reported
Owner City: FORT MCCOY
Owner State: WI
Owner Zip: 54656
Building Name: ARMY AVIATION SER FACILITY 2
Building Address: 1952 PEARSON ST
Building City: MADISON
Building Zip: 53704

Tank Status Date: 09/26/1990
Site Municipality: C
Land Owner Type: Federal Owned
Town Customer ID: 296613
Owner Name: DEPARTMENT OF THE ARMY/FORT MCCOY - COMMANDER FORT MCCOY KURT BROWN
Owner Address: 200 E G ST
Owner Address 2: Not reported
Owner City: FORT MCCOY
Owner State: WI
Owner Zip: 54656
Building Name: ARMY AVIATION SER FACILITY 2
Building Address: 1952 PEARSON ST
Building City: MADISON
Building Zip: 53704

Tank Status Date: 09/26/1990
Site Municipality: C
Land Owner Type: Federal Owned
Town Customer ID: 296613
Owner Name: DEPARTMENT OF THE ARMY/FORT MCCOY - COMMANDER FORT MCCOY KURT BROWN
Owner Address: 200 E G ST
Owner Address 2: Not reported
Owner City: FORT MCCOY

Map ID
Direction
Distance
Elevation

MAP FINDINGS

Site

Database(s)

EDR ID Number
EPA ID Number

ARMY AVIATION SER FACILITY 2 (Continued)

U003954158

Owner State: WI
Owner Zip: 54656
Building Name: ARMY AVIATION SER FACILITY 2
Building Address: 1952 PEARSON ST
Building City: MADISON
Building Zip: 53704

12
SSE
< 1/8
0.011 mi.
57 ft.

**DANE CNTY BURN PIT
1750 PEARSON ST
MADISON, WI**

**WI ERP
WI CRS
WI AUL
WI SPILLS**

**S104241035
N/A**

**Relative:
Lower
Actual:
851 ft.**

ERP:
Site Id: 7018400
Detail Seq No: 231618
Activity Type: ERP
Activity Name: DANE CNTY BURN PIT
Activity Number: 0213231618
Activity Display Number: 02-13-231618
Activity Detail Address: Not reported
Activity Comments: Not reported
Region Name: STH CNTRL
Facility ID: NONE
Start Date: 05/25/1999
End Date: 01/30/2004
Last Action Date: 07/19/2006
Status Cd: C
Status: CLOSED
Jurisdiction: DNR RR
Act Code: 330
Owner Name: Not reported
Owner Addr: Not reported
Owner City,St,Zip: Not reported
Dept Of Commerce Number: 53704255550
Comm Occurrence Id: 15551
EPA Cerclis Id: Not reported
Risk Code: HIGH
Acres: UNKNOWN
Acres 100: N
EPA NPL Site?: No
Dept Of Commerce Tracking: No
PECFA Funds Eligible?: Yes
Above Ground Storage Tank?: No
Drycleaner?: No
Co-contamination?: No
Public Land Survey System Desc: SE 1/4 of the SW 1/4 of Sec 29, T08N, R10E
Geo Located: Y
DNR GIS Registry View Map Layers: Y
GIS Area Point Flag: N

Actions:

Action Date: 07/06/1999 Action Code: 35
Action Name: Site Investigation Workplan Received (w/out Fee)
Action Desc: Date the DNR receives the Site Investigation Workplan. States the objectives of the investigation to determine the degree and extent of contamination.

Map ID
Direction
Distance
Elevation

MAP FINDINGS

Site

Database(s)

EDR ID Number
EPA ID Number

DANE CNTY BURN PIT (Continued)

S104241035

Action Comments: Not reported

Action Date: 08/03/1999

Action Code: 36

Action Name: Site Investigation Workplan Approved

Action Desc: Date the Site Investigation Workplan is approved verbally or in writing by DNR staff. For state-lead sites and sites the RR Supervisor has designated to be "project-managed."

Action Comments: Not reported

Action Date: 10/13/1999

Action Code: 2

Action Name: RP Letter Sent

Action Desc: Date of letter to RP notifying of legal responsibilities associated with the discovery of contamination.

Action Comments: Not reported

Action Date: 05/25/1999

Action Code: 1

Action Name: Notification

Action Desc: Date the DNR is notified of the discovery of the contamination.

Action Comments: Not reported

Action Date: 01/05/2004

Action Code: 710

Action Name: Database Fee Paid for Residual Soil Contamination

Action Desc: Date Fee received for residual soil contamination and related continuing obligations.

Action Comments: Not reported

Action Date: 06/04/2002

Action Code: 35

Action Name: Site Investigation Workplan Received (w/out Fee)/3

Action Desc: Date the DNR receives the Site Investigation Workplan. States the objectives of the investigation to determine the degree and extent of contamination.

Action Comments: Not reported

Action Date: 10/13/1999

Action Code: 35

Action Name: Site Investigation Workplan Received (w/out Fee)/2

Action Desc: Date the DNR receives the Site Investigation Workplan. States the objectives of the investigation to determine the degree and extent of contamination.

Action Comments: Not reported

Action Date: 12/03/1999

Action Code: 43

Action Name: Status Report Received

Action Desc: Date updates on progress are received. Can be 30, 60, 90 days or other interval.

Action Comments: Not reported

Action Date: 01/30/2004

Action Code: 56

Action Name: Continuing Obligation(s) Applied

Action Desc: Closure or ongoing cleanup was approved with one or more Continuing Obligations to give notice of residual contamination; require or restrict certain actions to protect the public or environment; minimize human or environmental exposures.

Action Comments: AUTO-POPULATED AS REPLACEMENT FOR CODE 50

Action Date: 01/30/2004

Action Code: 236

Action Name: Continuing Obligation - Residual GW Contamination

Action Desc: Closure or ongoing cleanup was approved with the Continuing

Map ID
Direction
Distance
Elevation

MAP FINDINGS

Site

Database(s)

EDR ID Number
EPA ID Number

DANE CNTY BURN PIT (Continued)

S104241035

Obligation for residual groundwater contamination in excess of ch. NR 140 groundwater enforcement standard, to obtain DNR approval before well construction or reconstruction.

Action Comments:

*** AUTO POPULATED AT FINAL CLOSURE DUE TO 700 ACTION ***

Action Date: 01/30/2004

Action Code: 232

Action Name:

Continuing Obligation - Residual Soil Contamination

Action Desc:

Closure or ongoing cleanup was approved with the Continuing Obligation to address residual soil contamination at or above the Residual Contamination Level (RCL) or Site Specific Residual Contaminant Level (SSRCL) per rules, when moved.

Action Comments:

*** AUTO POPULATED AT FINAL CLOSURE DUE TO 710 ACTION ***

Action Date: 07/19/2006

Action Code: 100

Action Name:

CO Packet and GIS QAQC Completed

Action Desc:

Date that this site had the Continuing Obligations Packet and GIS QAQC completed.

Action Comments:

Not reported

Action Date: 01/30/2004

Action Code: 50

Action Name:

GIS Registry Site

Action Desc:

Site conditions merit placement on GIS registry.

Action Comments:

AUTOPOPULATED ON 27-OCT-04

Action Date: 01/05/2004

Action Code: 79

Action Name:

Closure Review Request Received with Fee

Action Desc:

Date DNR Project Manager determined that the Case Closure - (Form 4400-202) submittal was administratively complete and a review can begin. Fees have been paid for the review.

Action Comments:

Not reported

Action Date: 01/05/2004

Action Code: 700

Action Name:

Database Fee Paid for Residual Groundwater Contamination

Action Desc:

Date Fee received for residual groundwater contamination and related continuing obligations.

Action Comments:

Not reported

Action Date: 01/30/2004

Action Code: 11

Action Name:

Activity Closed

Action Desc:

Date the Closure Letter or No Further Action letter is sent.

Action Comments:

Not reported

Impact Number: 532565

Impact Code: 04

Impact Comments: Groundwater Contamination

Impact Potential: Not reported

Impact Number: 231620

Impact Code: 05

Impact Comments: Soil Contamination

Impact Potential: Not reported

Contacts:

Role Desc: Project Manager

Contact Name: MICHAEL SCHMOLLER

Contact Address: 3911 FISH HATCHERY RD

Contact Addr2: Not reported

Map ID
Direction
Distance
Elevation

MAP FINDINGS

Site

Database(s)

EDR ID Number
EPA ID Number

DANE CNTY BURN PIT (Continued)

S104241035

Contact City,St,Zip: FITCHBURG
Contact Country: Not reported
Company Address: FITCHBURG,

Role Desc: DNR File Contact
Contact Name: WENDY WEIHEMULLER
Contact Address: 3911 FISH HATCHERY ROAD
Contact Addr2: Not reported
Contact City,St,Zip: FITCHBURG, WI 53711
Contact Country: UNITED STATES
Company Address: FITCHBURG, WI 53711

Role Desc: Responsible Party
Contact Name: DANE CNTY REGIONAL AIRPORT
Contact Address: 4000 INTERNATIONAL LN
Contact Addr2: Not reported
Contact City,St,Zip: MADISON, WI 53704-3155
Contact Country: UNITED STATES
Company Address: MADISON, WI 53704

CRS:

Status: Not reported
DNR Activity Number: 0213231618
Site ID: Not reported
Facility ID: Not reported
Detail Seq Num: 231618
Activity Open: Not reported
X Coordinate: 573913
Y Coordinate: 294806.000
Start Date: 05/25/1999
End Date: 01/30/2004
Date Last Updated: Not reported
Latitude: Not reported
Longitude: Not reported

AUL:

Facid: NONE
Site Id: 7018400
Detail Seq No: 231618
Region Name: STH CNTRL
Action Code: 56
Action Comments: AUTO-POPULATED AS REPLACEMENT FOR CODE 50
Action Date: 01/30/2004
Activity Type: ERP
Activity Name: DANE CNTY BURN PIT
Activity Number: 0213231618
Display Number: 02-13-231618
Act Name: Continuing Obligation(s) Applied
ACT Description: Closure or ongoing cleanup was approved with one or more Continuing Obligations to give notice of residual contamination; require or restrict certain actions to protect the public or environment; minimize human or environmental exposures.

Activity Comments: Not reported
Detail Address: Not reported
Start Date: 05/25/1999
End Date: 01/30/2004

Map ID
Direction
Distance
Elevation

MAP FINDINGS

Site

Database(s)

EDR ID Number
EPA ID Number

DANE CNTY BURN PIT (Continued)

S104241035

Last Action: 07/19/2006
Status Cd: C
Status: CLOSED
Jurisdiction: DNR RR
Risk Code: HIGH
EPA NPL Site?: No
Acres: UNKNOWN
Acres 100: N
Drycleaner: No
Geo Located: Y
Owner Name: Not reported
Owner Addr: Not reported
Owner City,St,Zip: Not reported
Dept Of Commerce Number: 53704255550
Comm Occurrence Id: 15551
EPA Cerclis Id: Not reported
Dept Of Commerce Tracking: No
PECFA Funds Eligible?: Yes
Above Ground Storage Tank?: No
Co-contamination?: No
Public Land Survey System Desc: SE 1/4 of the SW 1/4 of Sec 29, T08N, R10E
DNR GIS Registry View Map Layers: Y
GIS Area Point Flag: N

Actions:

Action Date: 07/06/1999 Action Code: 35
Action Name: Site Investigation Workplan Received (w/out Fee)
Action Desc: Date the DNR receives the Site Investigation Workplan. States the objectives of the investigation to determine the degree and extent of contamination.
Action Comments: Not reported

Action Date: 08/03/1999 Action Code: 36
Action Name: Site Investigation Workplan Approved
Action Desc: Date the Site Investigation Workplan is approved verbally or in writing by DNR staff. For state-lead sites and sites the RR Supervisor has designated to be "project-managed".
Action Comments: Not reported

Action Date: 10/13/1999 Action Code: 2
Action Name: RP Letter Sent
Action Desc: Date of letter to RP notifying of legal responsibilities associated with the discovery of contamination.
Action Comments: Not reported

Action Date: 05/25/1999 Action Code: 1
Action Name: Notification
Action Desc: Date the DNR is notified of the discovery of the contamination.
Action Comments: Not reported

Action Date: 01/05/2004 Action Code: 710
Action Name: Database Fee Paid for Residual Soil Contamination
Action Desc: Date Fee received for residual soil contamination and related continuing obligations.
Action Comments: Not reported

Action Date: 06/04/2002 Action Code: 35
Action Name: Site Investigation Workplan Received (w/out Fee)/3

Map ID
Direction
Distance
Elevation

MAP FINDINGS

Site

Database(s)

EDR ID Number
EPA ID Number

DANE CNTY BURN PIT (Continued)

S104241035

Action Desc: Date the DNR receives the Site Investigation Workplan. States the objectives of the investigation to determine the degree and extent of contamination.

Action Comments: Not reported

Action Date: 10/13/1999

Action Code: 35

Action Name: Site Investigation Workplan Received (w/out Fee)/2

Action Desc: Date the DNR receives the Site Investigation Workplan. States the objectives of the investigation to determine the degree and extent of contamination.

Action Comments: Not reported

Action Date: 12/03/1999

Action Code: 43

Action Name: Status Report Received

Action Desc: Date updates on progress are received. Can be 30, 60, 90 days or other interval.

Action Comments: Not reported

Action Date: 01/30/2004

Action Code: 56

Action Name: Continuing Obligation(s) Applied

Action Desc: Closure or ongoing cleanup was approved with one or more Continuing Obligations to give notice of residual contamination; require or restrict certain actions to protect the public or environment; minimize human or environmental exposures.

Action Comments: AUTO-POPULATED AS REPLACEMENT FOR CODE 50

Action Date: 01/30/2004

Action Code: 236

Action Name: Continuing Obligation - Residual GW Contamination

Action Desc: Closure or ongoing cleanup was approved with the Continuing Obligation for residual groundwater contamination in excess of ch. NR 140 groundwater enforcement standard, to obtain DNR approval before well construction or reconstruction.

Action Comments: *** AUTO POPULATED AT FINAL CLOSURE DUE TO 700 ACTION ***

Action Date: 01/30/2004

Action Code: 232

Action Name: Continuing Obligation - Residual Soil Contamination

Action Desc: Closure or ongoing cleanup was approved with the Continuing Obligation to address residual soil contamination at or above the Residual Contamination Level (RCL) or Site Specific Residual Contaminant Level (SSRCL) per rules, when moved.

Action Comments: *** AUTO POPULATED AT FINAL CLOSURE DUE TO 710 ACTION ***

Action Date: 07/19/2006

Action Code: 100

Action Name: CO Packet and GIS QAQC Completed

Action Desc: Date that this site had the Continuing Obligations Packet and GIS QAQC completed.

Action Comments: Not reported

Action Date: 01/30/2004

Action Code: 50

Action Name: GIS Registry Site

Action Desc: Site conditions merit placement on GIS registry.

Action Comments: AUTOPOPULATED ON 27-OCT-04

Action Date: 01/05/2004

Action Code: 79

Action Name: Closure Review Request Received with Fee

Action Desc: Date DNR Project Manager determined that the Case Closure - (Form 4400-202) submittal was administratively complete and a review can

Map ID
Direction
Distance
Elevation

MAP FINDINGS

Site

Database(s)

EDR ID Number
EPA ID Number

DANE CNTY BURN PIT (Continued)

S104241035

begin. Fees have been paid for the review.
Action Comments: Not reported
Action Date: 01/05/2004 Action Code: 700
Action Name: Database Fee Paid for Residual Groundwater Contamination
Action Desc: Date Fee received for residual groundwater contamination and related
continuing obligations.
Action Comments: Not reported

Action Date: 01/30/2004 Action Code: 11
Action Name: Activity Closed
Action Desc: Date the Closure Letter or No Further Action letter is sent.
Action Comments: Not reported

Impact Number: 532565
Impact Code: 04
Impact Comments: Groundwater Contamination
Impact Potential: Not reported

Impact Number: 231620
Impact Code: 05
Impact Comments: Soil Contamination
Impact Potential: Not reported

Contacts:

Role Desc: Project Manager
Contact Name: MICHAEL SCHMOLLER
Contact Address: 3911 FISH HATCHERY RD
Contact Addr2: Not reported
Contact City,St,Zip: FITCHBURG
Contact Country: Not reported
Company Address: FITCHBURG,

Role Desc: DNR File Contact
Contact Name: WENDY WEIHEMULLER
Contact Address: 3911 FISH HATCHERY ROAD
Contact Addr2: Not reported
Contact City,St,Zip: FITCHBURG, WI 53711
Contact Country: UNITED STATES
Company Address: FITCHBURG, WI 53711

Role Desc: Responsible Party
Contact Name: DANE CNTY REGIONAL AIRPORT
Contact Address: 4000 INTERNATIONAL LN
Contact Addr2: Not reported
Contact City,St,Zip: MADISON, WI 53704-3155
Contact Country: UNITED STATES
Company Address: MADISON, WI 53704

Facid: NONE
Site Id: 7018400
Detail Seq No: 231618
Region Name: STH CNTRL
Action Code: 50
Action Comments: AUTOPOPULATED ON 27-OCT-04
Action Date: 01/30/2004

Map ID
Direction
Distance
Elevation

MAP FINDINGS

Site

Database(s)

EDR ID Number
EPA ID Number

DANE CNTY BURN PIT (Continued)

S104241035

Activity Type: ERP
Activity Name: DANE CNTY BURN PIT
Activity Number: 0213231618
Display Number: 02-13-231618
Act Name: GIS Registry Site
ACT Description: Site conditions merit placement on GIS registry.
Activity Comments: Not reported
Detail Address: Not reported
Start Date: 05/25/1999
End Date: 01/30/2004
Last Action: 07/19/2006
Status Cd: C
Status: CLOSED
Jurisdiction: DNR RR
Risk Code: HIGH
EPA NPL Site?: No
Acres: UNKNOWN
Acres 100: N
Drycleaner: No
Geo Located: Y
Owner Name: Not reported
Owner Addr: Not reported
Owner City,St,Zip: Not reported
Dept Of Commerce Number: 53704255550
Comm Occurrence Id: 15551
EPA Cerclis Id: Not reported
Dept Of Commerce Tracking: No
PECFA Funds Eligible?: Yes
Above Ground Storage Tank?: No
Co-contamination?: No
Public Land Survey System Desc: SE 1/4 of the SW 1/4 of Sec 29, T08N, R10E
DNR GIS Registry View Map Layers: Y
GIS Area Point Flag: N

Actions:

Action Date: 07/06/1999 Action Code: 35
Action Name: Site Investigation Workplan Received (w/out Fee)
Action Desc: Date the DNR receives the Site Investigation Workplan. States the objectives of the investigation to determine the degree and extent of contamination.
Action Comments: Not reported

Action Date: 08/03/1999 Action Code: 36
Action Name: Site Investigation Workplan Approved
Action Desc: Date the Site Investigation Workplan is approved verbally or in writing by DNR staff. For state-lead sites and sites the RR Supervisor has designated to be "project-managed."
Action Comments: Not reported

Action Date: 10/13/1999 Action Code: 2
Action Name: RP Letter Sent
Action Desc: Date of letter to RP notifying of legal responsibilities associated with the discovery of contamination.
Action Comments: Not reported

Action Date: 05/25/1999 Action Code: 1
Action Name: Notification
Action Desc: Date the DNR is notified of the discovery of the contamination.

Map ID
Direction
Distance
Elevation

MAP FINDINGS

Site

Database(s)

EDR ID Number
EPA ID Number

DANE CNTY BURN PIT (Continued)

S104241035

Action Comments: Not reported

Action Date: 01/05/2004 Action Code: 710
Action Name: Database Fee Paid for Residual Soil Contamination
Action Desc: Date Fee received for residual soil contamination and related
continuing obligations.
Action Comments: Not reported

Action Date: 06/04/2002 Action Code: 35
Action Name: Site Investigation Workplan Received (w/out Fee)/3
Action Desc: Date the DNR receives the Site Investigation Workplan. States the
objectives of the investigation to determine the degree and extent of
contamination.
Action Comments: Not reported

Action Date: 10/13/1999 Action Code: 35
Action Name: Site Investigation Workplan Received (w/out Fee)/2
Action Desc: Date the DNR receives the Site Investigation Workplan. States the
objectives of the investigation to determine the degree and extent of
contamination.
Action Comments: Not reported

Action Date: 12/03/1999 Action Code: 43
Action Name: Status Report Received
Action Desc: Date updates on progress are received. Can be 30, 60, 90 days or
other interval.
Action Comments: Not reported

Action Date: 01/30/2004 Action Code: 56
Action Name: Continuing Obligation(s) Applied
Action Desc: Closure or ongoing cleanup was approved with one or more Continuing
Obligations to give notice of residual contamination; require or
restrict certain actions to protect the public or environment;
minimize human or environmental exposures.
Action Comments: AUTO-POPULATED AS REPLACEMENT FOR CODE 50

Action Date: 01/30/2004 Action Code: 236
Action Name: Continuing Obligation - Residual GW Contamination
Action Desc: Closure or ongoing cleanup was approved with the Continuing
Obligation for residual groundwater contamination in excess of ch. NR
140 groundwater enforcement standard, to obtain DNR approval before
well construction or reconstruction.
Action Comments: *** AUTO POPULATED AT FINAL CLOSURE DUE TO 700 ACTION ***

Action Date: 01/30/2004 Action Code: 232
Action Name: Continuing Obligation - Residual Soil Contamination
Action Desc: Closure or ongoing cleanup was approved with the Continuing
Obligation to address residual soil contamination at or above the
Residual Contamination Level (RCL) or Site Specific Residual
Contaminant Level (SSRCL) per rules, when moved.
Action Comments: *** AUTO POPULATED AT FINAL CLOSURE DUE TO 710 ACTION ***

Action Date: 07/19/2006 Action Code: 100
Action Name: CO Packet and GIS QAQC Completed
Action Desc: Date that this site had the Continuing Obligations Packet and GIS
QAQC completed.
Action Comments: Not reported

Map ID
Direction
Distance
Elevation

MAP FINDINGS

Site

Database(s)

EDR ID Number
EPA ID Number

DANE CNTY BURN PIT (Continued)

S104241035

Action Date: 01/30/2004 Action Code: 50
Action Name: GIS Registry Site
Action Desc: Site conditions merit placement on GIS registry.
Action Comments: AUTOPOPULATED ON 27-OCT-04

Action Date: 01/05/2004 Action Code: 79
Action Name: Closure Review Request Received with Fee
Action Desc: Date DNR Project Manager determined that the Case Closure - (Form 4400-202) submittal was administratively complete and a review can begin. Fees have been paid for the review.
Action Comments: Not reported

Action Date: 01/05/2004 Action Code: 700
Action Name: Database Fee Paid for Residual Groundwater Contamination
Action Desc: Date Fee received for residual groundwater contamination and related continuing obligations.
Action Comments: Not reported

Action Date: 01/30/2004 Action Code: 11
Action Name: Activity Closed
Action Desc: Date the Closure Letter or No Further Action letter is sent.
Action Comments: Not reported

Impact Number: 532565
Impact Code: 04
Impact Comments: Groundwater Contamination
Impact Potential: Not reported

Impact Number: 231620
Impact Code: 05
Impact Comments: Soil Contamination
Impact Potential: Not reported

Contacts:

Role Desc: Project Manager
Contact Name: MICHAEL SCHMOLLER
Contact Address: 3911 FISH HATCHERY RD
Contact Addr2: Not reported
Contact City,St,Zip: FITCHBURG
Contact Country: Not reported
Company Address: FITCHBURG,

Role Desc: DNR File Contact
Contact Name: WENDY WEIHEMULLER
Contact Address: 3911 FISH HATCHERY ROAD
Contact Addr2: Not reported
Contact City,St,Zip: FITCHBURG, WI 53711
Contact Country: UNITED STATES
Company Address: FITCHBURG, WI 53711

Role Desc: Responsible Party
Contact Name: DANE CNTY REGIONAL AIRPORT
Contact Address: 4000 INTERNATIONAL LN
Contact Addr2: Not reported
Contact City,St,Zip: MADISON, WI 53704-3155
Contact Country: UNITED STATES
Company Address: MADISON, WI 53704

Map ID
Direction
Distance
Elevation

MAP FINDINGS

Site

Database(s)

EDR ID Number
EPA ID Number

DANE CNTY BURN PIT (Continued)

S104241035

AUL:

Facid: NONE
Site Id: 7018400
Detail Seq No: 231618
Region Name: STH CNTRL
Action Code: 56
Action Comments: AUTO-POPULATED AS REPLACEMENT FOR CODE 50
Action Date: 01/30/2004
Activity Type: ERP
Activity Name: DANE CNTY BURN PIT
Activity Number: 0213231618
Display Number: 02-13-231618
Act Name: Continuing Obligation(s) Applied
ACT Description: Closure or ongoing cleanup was approved with one or more Continuing Obligations to give notice of residual contamination; require or restrict certain actions to protect the public or environment; minimize human or environmental exposures.

Activity Comments: Not reported
Detail Address: Not reported
Start Date: 05/25/1999
End Date: 01/30/2004
Last Action: 07/19/2006
Status Cd: C
Status: CLOSED
Jurisdiction: DNR RR
Risk Code: HIGH
EPA NPL Site?: No
Acres: UNKNOWN
Acres 100: N
Drycleaner: No
Geo Located: Y
Owner Name: Not reported
Owner Addr: Not reported
Owner City,St,Zip: Not reported
Dept Of Commerce Number: 53704255550
Comm Occurrence Id: 15551
EPA Cerclis Id: Not reported
Dept Of Commerce Tracking: No
PECFA Funds Eligible?: Yes
Above Ground Storage Tank?: No
Co-contamination?: No
Public Land Survey System Desc: SE 1/4 of the SW 1/4 of Sec 29, T08N, R10E
DNR GIS Registry View Map Layers: Y
GIS Area Point Flag: N

Actions:

Action Date: 07/06/1999 Action Code: 35
Action Name: Site Investigation Workplan Received (w/out Fee)
Action Desc: Date the DNR receives the Site Investigation Workplan. States the objectives of the investigation to determine the degree and extent of contamination.
Action Comments: Not reported

Action Date: 08/03/1999 Action Code: 36
Action Name: Site Investigation Workplan Approved
Action Desc: Date the Site Investigation Workplan is approved verbally or in writing by DNR staff. For state-lead sites and sites the RR

Map ID
Direction
Distance
Elevation

MAP FINDINGS

Site

Database(s)

EDR ID Number
EPA ID Number

DANE CNTY BURN PIT (Continued)

S104241035

Action Comments: Supervisor has designated to be "project-managed."
Not reported

Action Date: 10/13/1999 Action Code: 2
Action Name: RP Letter Sent
Action Desc: Date of letter to RP notifying of legal responsibilities associated
with the discovery of contamination.
Action Comments: Not reported

Action Date: 05/25/1999 Action Code: 1
Action Name: Notification
Action Desc: Date the DNR is notified of the discovery of the contamination.
Action Comments: Not reported

Action Date: 01/05/2004 Action Code: 710
Action Name: Database Fee Paid for Residual Soil Contamination
Action Desc: Date Fee received for residual soil contamination and related
continuing obligations.
Action Comments: Not reported

Action Date: 06/04/2002 Action Code: 35
Action Name: Site Investigation Workplan Received (w/out Fee)/3
Action Desc: Date the DNR receives the Site Investigation Workplan. States the
objectives of the investigation to determine the degree and extent of
contamination.
Action Comments: Not reported

Action Date: 10/13/1999 Action Code: 35
Action Name: Site Investigation Workplan Received (w/out Fee)/2
Action Desc: Date the DNR receives the Site Investigation Workplan. States the
objectives of the investigation to determine the degree and extent of
contamination.
Action Comments: Not reported

Action Date: 12/03/1999 Action Code: 43
Action Name: Status Report Received
Action Desc: Date updates on progress are received. Can be 30, 60, 90 days or
other interval.
Action Comments: Not reported

Action Date: 01/30/2004 Action Code: 56
Action Name: Continuing Obligation(s) Applied
Action Desc: Closure or ongoing cleanup was approved with one or more Continuing
Obligations to give notice of residual contamination; require or
restrict certain actions to protect the public or environment;
minimize human or environmental exposures.
Action Comments: AUTO-POPULATED AS REPLACEMENT FOR CODE 50

Action Date: 01/30/2004 Action Code: 236
Action Name: Continuing Obligation - Residual GW Contamination
Action Desc: Closure or ongoing cleanup was approved with the Continuing
Obligation for residual groundwater contamination in excess of ch. NR
140 groundwater enforcement standard, to obtain DNR approval before
well construction or reconstruction.
Action Comments: *** AUTO POPULATED AT FINAL CLOSURE DUE TO 700 ACTION ***

Action Date: 01/30/2004 Action Code: 232

Map ID
Direction
Distance
Elevation

MAP FINDINGS

Site

Database(s)

EDR ID Number
EPA ID Number

DANE CNTY BURN PIT (Continued)

S104241035

Action Name: Continuing Obligation - Residual Soil Contamination
Action Desc: Closure or ongoing cleanup was approved with the Continuing Obligation to address residual soil contamination at or above the Residual Contamination Level (RCL) or Site Specific Residual Contaminant Level (SSRCL) per rules, when moved.
Action Comments: *** AUTO POPULATED AT FINAL CLOSURE DUE TO 710 ACTION ***

Action Date: 07/19/2006 Action Code: 100
Action Name: CO Packet and GIS QAQC Completed
Action Desc: Date that this site had the Continuing Obligations Packet and GIS QAQC completed.
Action Comments: Not reported

Action Date: 01/30/2004 Action Code: 50
Action Name: GIS Registry Site
Action Desc: Site conditions merit placement on GIS registry.
Action Comments: AUTOPOPULATED ON 27-OCT-04

Action Date: 01/05/2004 Action Code: 79
Action Name: Closure Review Request Received with Fee
Action Desc: Date DNR Project Manager determined that the Case Closure - (Form 4400-202) submittal was administratively complete and a review can begin. Fees have been paid for the review.
Action Comments: Not reported

Action Date: 01/05/2004 Action Code: 700
Action Name: Database Fee Paid for Residual Groundwater Contamination
Action Desc: Date Fee received for residual groundwater contamination and related continuing obligations.
Action Comments: Not reported

Action Date: 01/30/2004 Action Code: 11
Action Name: Activity Closed
Action Desc: Date the Closure Letter or No Further Action letter is sent.
Action Comments: Not reported

Impact Number: 532565
Impact Code: 04
Impact Comments: Groundwater Contamination
Impact Potential: Not reported

Impact Number: 231620
Impact Code: 05
Impact Comments: Soil Contamination
Impact Potential: Not reported

Contacts:
Role Desc: Project Manager
Contact Name: MICHAEL SCHMOLLER
Contact Address: 3911 FISH HATCHERY RD
Contact Addr2: Not reported
Contact City,St,Zip: FITCHBURG
Contact Country: Not reported
Company Address: FITCHBURG,

Role Desc: DNR File Contact
Contact Name: WENDY WEIHEMULLER

Map ID
Direction
Distance
Elevation

MAP FINDINGS

Site

Database(s)

EDR ID Number
EPA ID Number

DANE CNTY BURN PIT (Continued)

S104241035

Contact Address: 3911 FISH HATCHERY ROAD
Contact Addr2: Not reported
Contact City,St,Zip: FITCHBURG, WI 53711
Contact Country: UNITED STATES
Company Address: FITCHBURG, WI 53711

Role Desc: Responsible Party
Contact Name: DANE CNTY REGIONAL AIRPORT
Contact Address: 4000 INTERNATIONAL LN
Contact Addr2: Not reported
Contact City,St,Zip: MADISON, WI 53704-3155
Contact Country: UNITED STATES
Company Address: MADISON, WI 53704

Facid: NONE
Site Id: 7018400
Detail Seq No: 231618
Region Name: STH CNTRL
Action Code: 50
Action Comments: AUTOPOPULATED ON 27-OCT-04
Action Date: 01/30/2004
Activity Type: ERP
Activity Name: DANE CNTY BURN PIT
Activity Number: 0213231618
Display Number: 02-13-231618
Act Name: GIS Registry Site
ACT Description: Site conditions merit placement on GIS registry.
Activity Comments: Not reported
Detail Address: Not reported
Start Date: 05/25/1999
End Date: 01/30/2004
Last Action: 07/19/2006
Status Cd: C
Status: CLOSED
Jurisdiction: DNR RR
Risk Code: HIGH
EPA NPL Site?: No
Acres: UNKNOWN
Acres 100: N
Drycleaner: No
Geo Located: Y

Owner Name: Not reported
Owner Addr: Not reported
Owner City,St,Zip: Not reported
Dept Of Commerce Number: 53704255550
Comm Occurrence Id: 15551
EPA Cerclis Id: Not reported
Dept Of Commerce Tracking: No
PECFA Funds Eligible?: Yes
Above Ground Storage Tank?: No
Co-contamination?: No
Public Land Survey System Desc: SE 1/4 of the SW 1/4 of Sec 29, T08N, R10E
DNR GIS Registry View Map Layers: Y
GIS Area Point Flag: N

Actions:

Action Date: 07/06/1999 Action Code: 35

Map ID
Direction
Distance
Elevation

MAP FINDINGS

Site

Database(s)

EDR ID Number
EPA ID Number

DANE CNTY BURN PIT (Continued)

S104241035

Action Name:	Site Investigation Workplan Received (w/out Fee)		
Action Desc:	Date the DNR receives the Site Investigation Workplan. States the objectives of the investigation to determine the degree and extent of contamination.		
Action Comments:	Not reported		
Action Date:	08/03/1999	Action Code:	36
Action Name:	Site Investigation Workplan Approved		
Action Desc:	Date the Site Investigation Workplan is approved verbally or in writing by DNR staff. For state-lead sites and sites the RR Supervisor has designated to be "project-managed."		
Action Comments:	Not reported		
Action Date:	10/13/1999	Action Code:	2
Action Name:	RP Letter Sent		
Action Desc:	Date of letter to RP notifying of legal responsibilities associated with the discovery of contamination.		
Action Comments:	Not reported		
Action Date:	05/25/1999	Action Code:	1
Action Name:	Notification		
Action Desc:	Date the DNR is notified of the discovery of the contamination.		
Action Comments:	Not reported		
Action Date:	01/05/2004	Action Code:	710
Action Name:	Database Fee Paid for Residual Soil Contamination		
Action Desc:	Date Fee received for residual soil contamination and related continuing obligations.		
Action Comments:	Not reported		
Action Date:	06/04/2002	Action Code:	35
Action Name:	Site Investigation Workplan Received (w/out Fee)/3		
Action Desc:	Date the DNR receives the Site Investigation Workplan. States the objectives of the investigation to determine the degree and extent of contamination.		
Action Comments:	Not reported		
Action Date:	10/13/1999	Action Code:	35
Action Name:	Site Investigation Workplan Received (w/out Fee)/2		
Action Desc:	Date the DNR receives the Site Investigation Workplan. States the objectives of the investigation to determine the degree and extent of contamination.		
Action Comments:	Not reported		
Action Date:	12/03/1999	Action Code:	43
Action Name:	Status Report Received		
Action Desc:	Date updates on progress are received. Can be 30, 60, 90 days or other interval.		
Action Comments:	Not reported		
Action Date:	01/30/2004	Action Code:	56
Action Name:	Continuing Obligation(s) Applied		
Action Desc:	Closure or ongoing cleanup was approved with one or more Continuing Obligations to give notice of residual contamination; require or restrict certain actions to protect the public or environment; minimize human or environmental exposures.		
Action Comments:	AUTO-POPULATED AS REPLACEMENT FOR CODE 50		

Map ID
Direction
Distance
Elevation

MAP FINDINGS

Site

Database(s)

EDR ID Number
EPA ID Number

DANE CNTY BURN PIT (Continued)

S104241035

Action Date: 01/30/2004 Action Code: 236
Action Name: Continuing Obligation - Residual GW Contamination
Action Desc: Closure or ongoing cleanup was approved with the Continuing Obligation for residual groundwater contamination in excess of ch. NR 140 groundwater enforcement standard, to obtain DNR approval before well construction or reconstruction.
Action Comments: *** AUTO POPULATED AT FINAL CLOSURE DUE TO 700 ACTION ***

Action Date: 01/30/2004 Action Code: 232
Action Name: Continuing Obligation - Residual Soil Contamination
Action Desc: Closure or ongoing cleanup was approved with the Continuing Obligation to address residual soil contamination at or above the Residual Contamination Level (RCL) or Site Specific Residual Contaminant Level (SSRCL) per rules, when moved.
Action Comments: *** AUTO POPULATED AT FINAL CLOSURE DUE TO 710 ACTION ***

Action Date: 07/19/2006 Action Code: 100
Action Name: CO Packet and GIS QAQC Completed
Action Desc: Date that this site had the Continuing Obligations Packet and GIS QAQC completed.
Action Comments: Not reported

Action Date: 01/30/2004 Action Code: 50
Action Name: GIS Registry Site
Action Desc: Site conditions merit placement on GIS registry.
Action Comments: AUTOPOPULATED ON 27-OCT-04

Action Date: 01/05/2004 Action Code: 79
Action Name: Closure Review Request Received with Fee
Action Desc: Date DNR Project Manager determined that the Case Closure - (Form 4400-202) submittal was administratively complete and a review can begin. Fees have been paid for the review.
Action Comments: Not reported

Action Date: 01/05/2004 Action Code: 700
Action Name: Database Fee Paid for Residual Groundwater Contamination
Action Desc: Date Fee received for residual groundwater contamination and related continuing obligations.
Action Comments: Not reported

Action Date: 01/30/2004 Action Code: 11
Action Name: Activity Closed
Action Desc: Date the Closure Letter or No Further Action letter is sent.
Action Comments: Not reported

Impact Number: 532565
Impact Code: 04
Impact Comments: Groundwater Contamination
Impact Potential: Not reported

Impact Number: 231620
Impact Code: 05
Impact Comments: Soil Contamination
Impact Potential: Not reported

Contacts:
Role Desc: Project Manager

Map ID
Direction
Distance
Elevation

MAP FINDINGS

Site

Database(s)

EDR ID Number
EPA ID Number

DANE CNTY BURN PIT (Continued)

S104241035

Contact Name: MICHAEL SCHMOLLER
Contact Address: 3911 FISH HATCHERY RD
Contact Addr2: Not reported
Contact City,St,Zip: FITCHBURG
Contact Country: Not reported
Company Address: FITCHBURG,

Role Desc: DNR File Contact
Contact Name: WENDY WEIHEMULLER
Contact Address: 3911 FISH HATCHERY ROAD
Contact Addr2: Not reported
Contact City,St,Zip: FITCHBURG, WI 53711
Contact Country: UNITED STATES
Company Address: FITCHBURG, WI 53711

Role Desc: Responsible Party
Contact Name: DANE CNTY REGIONAL AIRPORT
Contact Address: 4000 INTERNATIONAL LN
Contact Addr2: Not reported
Contact City,St,Zip: MADISON, WI 53704-3155
Contact Country: UNITED STATES
Company Address: MADISON, WI 53704

SPILLS:

Site Id: 7018400
Detail Seq No: 206560
Activity Type: SPILL
Activity Name: DANE CNTY BURN PIT
Activity Number: 0413206560
Activity Display Number: 04-13-206560
Activity Detail Address: Not reported
Activity Comments: Not reported
Region Name: STH CNTRL
Facility ID: NONE
Start Date: 06/18/1996
End Date: 10/23/1996
Last Action: 1996-10-23
Status Cd: C
Status: CLOSED
Jurisdiction: DNR RR
Act Code: 350
Owner Name: Not reported
Owner Addr: Not reported
Owner City,St,Zip: Not reported
Dept Of Commerce Number: NONE
Comm Occurrence Id: NONE
EPA Cerclis Id: Not reported
Risk Code: N/A
Acres: UNKNOWN
Acres 100: N
EPA NPL Site?: No
Dept Of Commerce Tracking: No
PECFA Funds Eligible?: No
Above Ground Storage Tank?: No
Drycleaner?: No
Co-contamination?: No

Map ID
Direction
Distance
Elevation

MAP FINDINGS

Site

Database(s)

EDR ID Number
EPA ID Number

DANE CNTY BURN PIT (Continued)

S104241035

Public Land Survey System Desc: ?
Geo Located: N
DNR GIS Registry View Map Layers: Not reported
GIS Area Point Flag: N

Actions:

Action Date: 06/18/1996 Action Code: 1
Action Name: Spill Incident Occurred
Action Desc: Date the Spill occurred or the date reported to DNR if actual date unknown.
Action Comments: Not reported

Action Date: 10/23/1996 Action Code: 11
Action Name: Spill Closed
Action Desc: No further action; RP is not required to conduct NR716 investigation.
Action Comments: Not reported

Action Date: 10/23/1996 Action Code: 83
Action Name: Close-out Under NR708.09
Action Desc: No Further Action required. RP not required to conduct NR716 investigation. Not closed out under NR726.
Action Comments: NFA LETTER SENT BY T AMMAN

Action Date: 06/18/1996 Action Code: 5
Action Name: Spill Reported to DNR
Action Desc: Date the DNR was notified of the Spill incident.
Action Comments: Not reported

Incident Date: 06/18/1996 10:00:00 AM
Report Date: 06/18/1996 12:00:00 PM
Spill Source: 13
Notify Flag: Not reported
DNR Investigate: Not reported
Spill Cause: Oil-water seperator overflowed forcing free product into the storm sewer, which was discharged into the drainage ditch.
Spill Color: Not reported
Spill Odor: Not reported
Physical Description: Not reported
Spill Comments: & fire training center
Spill Comments: SEE COMMENTS ON SPILL FORM FOR MORE DETAIL.

Spill Action Code: 07
Spill Action Desc: Contractor Hired
Spill Action Comments: Nine Springs

Spill Action Code: 04
Spill Action Desc: Cleanup Method - Absorbent
Spill Action Comments: booms

Substances:

Substance Desc: Petroleum - Unknown Type
Amount Released: 400
Release Code: Unknown

Impact Number: 206563
Impact Code: 05
Impact Comments: Soil Contamination

Map ID
Direction
Distance
Elevation

MAP FINDINGS

Site

Database(s)

EDR ID Number
EPA ID Number

DANE CNTY BURN PIT (Continued)

S104241035

Impact Potential: Not reported

Impact Number: 206565
Impact Code: 07
Impact Comments: Surface Water Contamination
Impact Potential: Y

Contacts:

Role Desc: Responsible Party
Contact Name: DANE COUNTY AIRPORT
Contact Address: Not reported
Contact Addr2: Not reported
Contact City,St,Zip: Not reported
Contact Country: Not reported
Company Address: ,

Role Desc: Project Manager
Contact Name: TED AMMAN
Contact Address: 3911 FISH HATCHERY RD
Contact Addr2: Not reported
Contact City,St,Zip: FITCHBURG
Contact Country: Not reported
Company Address: FITCHBURG,

C13
SSE
< 1/8
0.014 mi.
73 ft.

MADISON AREA TECHNICAL COLLEGE
1701 PEARSON ST
MADISON, WI 53704

RCRA-CESQG

1018282651
WIR000157099

Site 1 of 3 in cluster C

Relative:
Lower

RCRA-CESQG:

Actual:
852 ft.

Date form received by agency: 01/28/2016
Facility name: MADISON AREA TECHNICAL COLLEGE
Facility address: 1701 PEARSON ST
MADISON, WI 53704
EPA ID: WIR000157099
Contact: KENNETH L ZIMNY
Contact address: 1701 PEARSON ST
MADISON, WI 53704
Contact country: US
Contact telephone: 608-616-1555
Contact email: KLZIMNY@MADISONCOLLEGE.EDU
EPA Region: 05
Classification: Conditionally Exempt Small Quantity Generator
Description: Handler: generates 100 kg or less of hazardous waste per calendar month, and accumulates 1000 kg or less of hazardous waste at any time; or generates 1 kg or less of acutely hazardous waste per calendar month, and accumulates at any time: 1 kg or less of acutely hazardous waste; or 100 kg or less of any residue or contaminated soil, waste or other debris resulting from the cleanup of a spill, into or on any land or water, of acutely hazardous waste; or generates 100 kg or less of any residue or contaminated soil, waste or other debris resulting from the cleanup of a spill, into or on any land or water, of acutely hazardous waste during any calendar month, and accumulates at any time: 1 kg or less of acutely hazardous waste; or 100 kg or less of any residue or contaminated soil, waste or other debris resulting from the cleanup of a spill, into or on any land or water, of acutely

Map ID
Direction
Distance
Elevation

MAP FINDINGS

Site

Database(s)

EDR ID Number
EPA ID Number

MADISON AREA TECHNICAL COLLEGE (Continued)

1018282651

hazardous waste

Owner/Operator Summary:

Owner/operator name: DANE CNTY TRUAX AIR PARK
Owner/operator address: 210 MLK JR BLVD RM 114
MADISON, WI 53703
Owner/operator country: US
Owner/operator telephone: 608-616-1555
Owner/operator email: Not reported
Owner/operator fax: Not reported
Owner/operator extension: Not reported
Legal status: Private
Owner/Operator Type: Owner
Owner/Op start date: 06/01/1946
Owner/Op end date: Not reported

Owner/operator name: MADISON AREA TECHNICAL COLLEGE
Owner/operator address: 1701 PEARSON ST
MADISON, WI 53704
Owner/operator country: US
Owner/operator telephone: 608-616-1555
Owner/operator email: Not reported
Owner/operator fax: Not reported
Owner/operator extension: Not reported
Legal status: State
Owner/Operator Type: Operator
Owner/Op start date: Not reported
Owner/Op end date: Not reported

Handler Activities Summary:

U.S. importer of hazardous waste: No
Mixed waste (haz. and radioactive): No
Recycler of hazardous waste: No
Transporter of hazardous waste: No
Treater, storer or disposer of HW: No
Underground injection activity: No
On-site burner exemption: No
Furnace exemption: No
Used oil fuel burner: No
Used oil processor: No
Used oil refiner: No
Used oil fuel marketer to burner: No
Used oil Specification marketer: No
Used oil transfer facility: No
Used oil transporter: No

Waste code: D001
Waste name: IGNITABLE WASTE

Violation Status: No violations found

Map ID
Direction
Distance
Elevation

MAP FINDINGS

Site

Database(s)

EDR ID Number
EPA ID Number

C14
SSE
< 1/8
0.014 mi.
73 ft.
MADISON AREA TECHNICAL COLLEGE
1701 PEARSON ST
MADISON, WI 53704
Site 2 of 3 in cluster C

WI SHWIMS
WI MANIFEST
S118559488
N/A

Relative: SHWIMS:
Lower FID: 113407910
Actual: Status: OPERATING
852 ft. Region: SOUTH CENTRAL

WI MANIFEST:
Year: 2016
EPA ID: WIR000157099
FID: 113407910
ACT Code: 207
ACT Status: A
ACT Code 1: 207
ACT Name: HW Very Small Generator - One time/Periodic
Contact Title: ASSOC DEAN
Contact Name: KENNETH ZIMNY
Contact Address: 1701 PEARSON ST
Contact City/State/Zip: MADISON, WI 53704
Contact Telephone: 6086161555
Contact EMail Address: KLZIMNY@MADISONCOLLEGE.EDU

Shipped:
Year: 2016
Manifest Doc Id: 008547068FLE
Copy Type: TSDCOPY
Gen EPA ID: WIR000157099
Gen Date: 02/10/2016
GEN Copy Revd Date: Not reported
TSD Date: 02/19/2016
TSD EPA ID: INR000110197
TSD Copy Revd Date: 03/08/2016

C15
SSE
< 1/8
0.014 mi.
73 ft.
MADISON AREA TECHNICAL COLLEGE
1701 PEARSON STREET
MADISON, WI 53704
Site 3 of 3 in cluster C

WI AST
A100364997
N/A

Relative: AST:
Lower License: Storage Tank Registration
Actual: License Type: Registration
852 ft. License Number: 452546
Expiration Date: Not reported
Licensee: Madison College
Facility Reference Number: 727261|785816
Fire Dept ID: 1301
Federally Regulated: No
Municipality Name: City of Madison
Tank ID: 6845
Tank Reference Number: 1400524|
Equipment Wang ID: Not reported
Tank Type: Aboveground Storage Tank
Tank Status: In Use

Map ID
Direction
Distance
Elevation

MAP FINDINGS

Site

Database(s)

EDR ID Number
EPA ID Number

MADISON AREA TECHNICAL COLLEGE (Continued)

A100364997

Tank Contents:	Diesel
Capacity:	186.00
Install Date:	10/3/2012 12:00:00 AM
Construction Material:	Bare Steel
Marketer:	N
Tank Occupancy:	Optional Standby Gen
Corrosion Protection Type:	Not reported
Overfill Protection Type:	Not Installed
Leak Detection:	Interstitial Monitor
Leak Test Method:	Not reported
Spill Protection:	Installed
Wall Size:	Double
Containment Sump Installed:	N
Dispenser Sump Installed:	N
Overfill Protection:	Not Installed
Date of Lining:	Not reported
Lining Inspection Date:	Not reported
CAS Number:	Not reported
Pipe Type:	Not reported
Pipe Status:	Not reported
Pipe Aboveground Piping:	N
Pipe Underground Piping:	N
Pipe Construction Material:	Not reported
Pipe Wall Type:	Not reported
Pipe UST Manifolded:	Not reported
Pipe Related Tank ID:	Not reported
Pipe Catastrophic Leak Detection:	Not reported
Pipe System Type:	Not reported
Pipe Flex Connector:	Not reported
Pipe Leak Test Method:	Not reported
Pipe Leak Detection:	Not reported
Pipe Corrosion Protection:	Not reported
Latest Test Name:	Not reported
Latest Test Date:	Not reported
Latest Test Expiration Date:	Not reported
Detail As of 12/2016:	
Tank Status Date:	Not reported
Site Municipality:	C
Land Owner Type:	Private
Town Customer ID:	1223612
Owner Name:	MADISON COLLEGE
Owner Address:	1701 WRIGHT ST
Owner Address 2:	Not reported
Owner City:	MADISON
Owner State:	WI
Owner Zip:	53704
Building Name:	MADISON AREA TECHNICAL COLLEGE
Building Address:	1701 PEARSON STREET
Building City:	MADISON
Building Zip:	53704

Map ID
Direction
Distance
Elevation

MAP FINDINGS

Site

Database(s)

EDR ID Number
EPA ID Number

16
West
< 1/8
0.097 mi.
514 ft.

WISCONSIN AIR SERVICES
2602 SHAW ST
MADISON, WI 53704

WI AST **A100155628**
N/A

Relative:
Lower

Actual:
852 ft.

AST:

License: Storage Tank Registration
License Type: Registration
License Number: 437086
Expiration Date: Not reported
Licensee: Wisconsin Dept Of Administration
Facility Reference Number: 188871|184483
Fire Dept ID: 1301
Federally Regulated: No
Municipality Name: City of Madison
Tank ID: 80
Tank Reference Number: 638286|
Equipment Wang ID: Not reported
Tank Type: Aboveground Storage Tank
Tank Status: Abandoned without Product
Tank Contents: Aviation Fuel
Capacity: 10000.00
Install Date: Not reported
Construction Material: Bare Steel
Marketer: N
Tank Occupancy: Government
Corrosion Protection Type: Not reported
Overfill Protection Type: Not Installed
Leak Detection: Not reported
Leak Test Method: Not reported
Spill Protection: Installed
Wall Size: Double
Containment Sump Installed: N
Dispenser Sump Installed: N
Overfill Protection: Not Installed
Date of Lining: Not reported
Lining Inspection Date: Not reported
CAS Number: Not reported
Pipe Type: Piping (Storage Tank)
Pipe Status: Abandoned without Product
Pipe Aboveground Piping: Y
Pipe Underground Piping: N
Pipe Construction Material: Coated Steel
Pipe Wall Type: Not reported
Pipe UST Manifolded: N
Pipe Related Tank ID: 115736
Pipe Catastrophic Leak Detection: Not reported
Pipe System Type: Not reported
Pipe Flex Connector: Y
Pipe Leak Test Method: Not reported
Pipe Leak Detection: Not reported
Pipe Corrosion Protection: Not reported
Latest Test Name: Not reported
Latest Test Date: Not reported
Latest Test Expiration Date: Not reported

Detail As of 12/2016:

Tank Status Date: 06/10/2002
Site Municipality: C

Map ID
Direction
Distance
Elevation

MAP FINDINGS

Site

Database(s)

EDR ID Number
EPA ID Number

WISCONSIN AIR SERVICES (Continued)

A100155628

Land Owner Type: County
Town Customer ID: 647292
Owner Name: WISCONSIN DEPT OF ADMINISTRATION
Owner Address: 101 E WILSON ST FL 7TH
Owner Address 2: 7866
Owner City: MADISON
Owner State: WI
Owner Zip: 53707
Building Name: WISCONSIN AIR SERVICES
Building Address: 2602 SHAW ST
Building City: MADISON
Building Zip: 53704

Tank Status Date: 06/10/2002
Site Municipality: C
Land Owner Type: County
Town Customer ID: 647292
Owner Name: WISCONSIN DEPT OF ADMINISTRATION
Owner Address: 101 E WILSON ST FL 7TH
Owner Address 2: 7866
Owner City: MADISON
Owner State: WI
Owner Zip: 53707
Building Name: WISCONSIN AIR SERVICES
Building Address: 2602 SHAW ST
Building City: MADISON
Building Zip: 53704

License: Storage Tank Registration
License Type: Registration
License Number: 437086
Expiration Date: Not reported
Licensee: Wisconsin Dept Of Administration
Facility Reference Number: 188871|184483
Fire Dept ID: 1301
Federally Regulated: No
Municipality Name: City of Madison
Tank ID: 79
Tank Reference Number: 638253|
Equipment Wang ID: Not reported
Tank Type: Aboveground Storage Tank
Tank Status: Abandoned without Product
Tank Contents: Aviation Fuel
Capacity: 10000.00
Install Date: Not reported
Construction Material: Bare Steel
Marketer: N
Tank Occupancy: Government
Corrosion Protection Type: Not reported
Overfill Protection Type: Not Installed
Leak Detection: Not reported
Leak Test Method: Not reported
Spill Protection: Installed
Wall Size: Double
Containment Sump Installed: N
Dispenser Sump Installed: N

Map ID
Direction
Distance
Elevation

MAP FINDINGS

Site

Database(s)

EDR ID Number
EPA ID Number

WISCONSIN AIR SERVICES (Continued)

A100155628

Overfill Protection:	Not Installed
Date of Lining:	Not reported
Lining Inspection Date:	Not reported
CAS Number:	Not reported
Pipe Type:	Piping (Storage Tank)
Pipe Status:	Abandoned without Product
Pipe Aboveground Piping:	Y
Pipe Underground Piping:	N
Pipe Construction Material:	Coated Steel
Pipe Wall Type:	Not reported
Pipe UST Manifolded:	N
Pipe Related Tank ID:	115735
Pipe Catastrophic Leak Detection:	Not reported
Pipe System Type:	Not reported
Pipe Flex Connector:	Y
Pipe Leak Test Method:	Not reported
Pipe Leak Detection:	Not reported
Pipe Corrosion Protection:	Not reported
Latest Test Name:	Not reported
Latest Test Date:	Not reported
Latest Test Expiration Date:	Not reported

Detail As of 12/2016:

Tank Status Date:	06/10/2002
Site Municipality:	C
Land Owner Type:	County
Town Customer ID:	647292
Owner Name:	WISCONSIN DEPT OF ADMINISTRATION
Owner Address:	101 E WILSON ST FL 7TH
Owner Address 2:	7866
Owner City:	MADISON
Owner State:	WI
Owner Zip:	53707
Building Name:	WISCONSIN AIR SERVICES
Building Address:	2602 SHAW ST
Building City:	MADISON
Building Zip:	53704

Tank Status Date:	06/10/2002
Site Municipality:	C
Land Owner Type:	County
Town Customer ID:	647292
Owner Name:	WISCONSIN DEPT OF ADMINISTRATION
Owner Address:	101 E WILSON ST FL 7TH
Owner Address 2:	7866
Owner City:	MADISON
Owner State:	WI
Owner Zip:	53707
Building Name:	WISCONSIN AIR SERVICES
Building Address:	2602 SHAW ST
Building City:	MADISON
Building Zip:	53704

Map ID
Direction
Distance
Elevation

MAP FINDINGS

EDR ID Number
EPA ID Number

D17
WSW
1/8-1/4
0.135 mi.
714 ft.

OMNIPRESS
2600 ANDERSON ST
MADISON, WI 53704

Site 1 of 2 in cluster D

RCRA-CESQG
WI SHWIMS
FINDS
ECHO
WI MANIFEST

1000260914
WID982618050

Relative:
Lower

Actual:
857 ft.

RCRA-CESQG:
Date form received by agency: 12/01/2010
Facility name: OMNIPRESS
Facility address: 2600 ANDERSON ST
MADISON, WI 53704
EPA ID: WID982618050
Mailing address: PO BOX 7214
MADISON, WI 53707
Contact: DAVID MCKNIGHT
Contact address: PO BOX 7214
MADISON, WI 53707
Contact country: US
Contact telephone: 608-246-2600
Contact email: Not reported
EPA Region: 05
Classification: Conditionally Exempt Small Quantity Generator
Description: Handler: generates 100 kg or less of hazardous waste per calendar month, and accumulates 1000 kg or less of hazardous waste at any time; or generates 1 kg or less of acutely hazardous waste per calendar month, and accumulates at any time: 1 kg or less of acutely hazardous waste; or 100 kg or less of any residue or contaminated soil, waste or other debris resulting from the cleanup of a spill, into or on any land or water, of acutely hazardous waste; or generates 100 kg or less of any residue or contaminated soil, waste or other debris resulting from the cleanup of a spill, into or on any land or water, of acutely hazardous waste during any calendar month, and accumulates at any time: 1 kg or less of acutely hazardous waste; or 100 kg or less of any residue or contaminated soil, waste or other debris resulting from the cleanup of a spill, into or on any land or water, of acutely hazardous waste

Owner/Operator Summary:

Owner/operator name: DICOM CORP
Owner/operator address: ADDRESS NOT REPORTED
CITY NOT REPORTED, AK 99998
Owner/operator country: Not reported
Owner/operator telephone: 312-555-1212
Owner/operator email: Not reported
Owner/operator fax: Not reported
Owner/operator extension: Not reported
Legal status: Private
Owner/Operator Type: Owner
Owner/Op start date: Not reported
Owner/Op end date: Not reported

Owner/operator name: NAME NOT REPORTED
Owner/operator address: ADDRESS NOT REPORTED
CITY NOT REPORTED, AK 99998
Owner/operator country: Not reported
Owner/operator telephone: 312-555-1212
Owner/operator email: Not reported
Owner/operator fax: Not reported
Owner/operator extension: Not reported

Map ID
Direction
Distance
Elevation

MAP FINDINGS

Site

Database(s)

EDR ID Number
EPA ID Number

OMNIPRESS (Continued)

1000260914

Legal status: Private
Owner/Operator Type: Operator
Owner/Op start date: Not reported
Owner/Op end date: Not reported

Handler Activities Summary:

U.S. importer of hazardous waste: No
Mixed waste (haz. and radioactive): No
Recycler of hazardous waste: No
Transporter of hazardous waste: No
Treater, storer or disposer of HW: No
Underground injection activity: No
On-site burner exemption: No
Furnace exemption: No
Used oil fuel burner: No
Used oil processor: No
User oil refiner: No
Used oil fuel marketer to burner: No
Used oil Specification marketer: No
Used oil transfer facility: No
Used oil transporter: No

. Waste code: D000
. Waste name: Not Defined

. Waste code: D001
. Waste name: IGNITABLE WASTE

Historical Generators:

Date form received by agency: 01/09/1989
Site name: OMNIPRESS
Classification: Small Quantity Generator

. Waste code: D000
. Waste name: Not Defined

. Waste code: D001
. Waste name: IGNITABLE WASTE

Violation Status: No violations found

SHWIMS:

FID: 113180320
Status: OPERATING
Region: SOUTH CENTRAL

FINDS:

Registry ID: 110005463907

Environmental Interest/Information System

WI-ESR (Wisconsin - Environmental System Registry) is a database that contains core information about facilities, organizations, and people related to Wisconsin's DNR (Department of Natural Resources).

RCRAInfo is a national information system that supports the Resource

Map ID
Direction
Distance
Elevation

MAP FINDINGS

Site

Database(s)

EDR ID Number
EPA ID Number

OMNIPRESS (Continued)

1000260914

Conservation and Recovery Act (RCRA) program through the tracking of events and activities related to facilities that generate, transport, and treat, store, or dispose of hazardous waste. RCRAInfo allows RCRA program staff to track the notification, permit, compliance, and corrective action activities required under RCRA.

[Click this hyperlink](#) while viewing on your computer to access additional FINDS: detail in the EDR Site Report.

ECHO:

Envid: 1000260914
Registry ID: 110005463907
DFR URL: <http://echo.epa.gov/detailed-facility-report?fid=110005463907>

WI MANIFEST:

Year: 2015
EPA ID: WID982618050
FID: 113180320
ACT Code: 203
ACT Status: A
ACT Code 1: 203
ACT Name: HW Generator - Very Small
Contact Title: ADM
Contact Name: DAVID MCKNIGHT-ADM
Contact Address: PO BOX 7214
Contact City/State/Zip: MADISON, WI 53707
Contact Telephone: 6082462600
Contact EMail Address: Not reported

Shipped:

Year: 2015
Manifest Doc Id: 002817093GBF
Copy Type: TSDCOPY
Gen EPA ID: WID982618050
Gen Date: 08/13/2015
GEN Copy Revd Date: Not reported
TSD Date: 08/14/2015
TSD EPA ID: WID988580056
TSD Copy Revd Date: 09/15/2015

Year: 2010
EPA ID: WID982618050
FID: 113180320
ACT Code: 203
ACT Status: A
ACT Code 1: 203
ACT Name: HW Generator - Very Small
Contact Title: ADM
Contact Name: DAVID MCKNIGHT-ADM
Contact Address: PO BOX 7214
Contact City/State/Zip: MADISON, WI 53707
Contact Telephone: 6082462600
Contact EMail Address: Not reported

Map ID
Direction
Distance
Elevation

MAP FINDINGS

Site

Database(s)

EDR ID Number
EPA ID Number

OMNIPRESS (Continued)

1000260914

Shipped:

Year: 2010
Manifest Doc Id: 001143605GBF
Copy Type: TSDCOPY
Gen EPA ID: WID982618050
Gen Date: 09/29/2010
GEN Copy Revd Date: Not reported
TSD Date: 09/29/2010
TSD EPA ID: WID988580056
TSD Copy Revd Date: 10/27/2010

Year: 2007
EPA ID: WID982618050
FID: 113180320
ACT Code: 203
ACT Status: A
ACT Code 1: 203
ACT Name: HW Generator - Very Small
Contact Title: ADM
Contact Name: DAVID MCKNIGHT-ADM
Contact Address: PO BOX 7214
Contact City/State/Zip: MADISON, WI 53707
Contact Telephone: 6082462600
Contact EMail Address: Not reported

Year: 2006
EPA ID: WID982618050
FID: 113180320
ACT Code: 203
ACT Status: A
ACT Code 1: 203
ACT Name: HW Generator - Very Small
Contact Title: ADM
Contact Name: DAVID MCKNIGHT-ADM
Contact Address: PO BOX 7214
Contact City/State/Zip: MADISON, WI 53707
Contact Telephone: 6082462600
Contact EMail Address: Not reported

Year: 2005
EPA ID: WID982618050
FID: 113180320
ACT Code: 203
ACT Status: A
ACT Code 1: 203
ACT Name: HW Generator - Very Small
Contact Title: ADM
Contact Name: DAVID MCKNIGHT-ADM
Contact Address: PO BOX 7214
Contact City/State/Zip: MADISON, WI 53707
Contact Telephone: 6082462600
Contact EMail Address: Not reported

Map ID
Direction
Distance
Elevation

MAP FINDINGS

Site

Database(s)

EDR ID Number
EPA ID Number

OMNIPRESS (Continued)

1000260914

Year: 2004
EPA ID: WID982618050
FID: 113180320
ACT Code: 203
ACT Status: A
ACT Code 1: 203
ACT Name: HW Generator - Very Small
Contact Title: ADM
Contact Name: DAVID MCKNIGHT-ADM
Contact Address: PO BOX 7214
Contact City/State/Zip: MADISON, WI 53707
Contact Telephone: 6082462600
Contact EMail Address: Not reported

D18
WSW
1/8-1/4
0.148 mi.
783 ft.
WISCONSIN ARMY NATIONAL GUARD - CAMP WOODCHUCK
2621 ANDERSON ST
MADISON, WI 53704
Site 2 of 2 in cluster D

WI UST **U003486282**
WI AST **N/A**

Relative:
Lower

UST:

Actual:
858 ft.

License: Storage Tank Registration
License Type: Registration
License Number: 69794
Expiration Date: Not reported
Licensee: WI Dept Of Military Affairs
Facility Reference Number: 69794|69794
Fire Dept ID: 1301
Federally Regulated: No
Tank ID: 272397
Municipality Name: Not reported
Tank Reference Number: 272397|130101565
Equipment Wang ID: 130101565
Tank Type: Underground Storage Tank
Tank Status: Closed/Removed
Tank Contents: Fuel Oil
Capacity: 10000.00
Install Date: Not reported
Construction Material: Bare Steel
Marketer: N
Tank Occupancy: Government
Corrosion Protection Type: Not reported
Overfill Protection Type: Not Installed
Leak Detection: Unknown
Leak Test Method: Not reported
Spill Protection: Not Installed
Containment Sump Installed: Not reported
Wall Size: Not reported
Dispenser Sump Installed: N
Overfill Protection: Not Installed
Date of Lining: Not reported
Lining Inspection Date: Not reported
CAS Number: Not reported
Pipe Type: Not reported
Pipe Status: Not reported
Pipe Aboveground Piping: N
Pipe Underground Piping: N

Map ID
Direction
Distance
Elevation

MAP FINDINGS

Site

Database(s)

EDR ID Number
EPA ID Number

WISCONSIN ARMY NATIONAL GUARD - CAMP WOODCHUCK (Continued)

U003486282

Pipe Construction Material:	Not reported
Pipe Wall Type:	Not reported
Pipe UST Manifolded:	Not reported
Pipe Related Tank ID:	Not reported
Pipe Catastrophic Leak Detection:	Not reported
Pipe System Type:	Not reported
Pipe Flex Connector:	Not reported
Pipe Leak Test Method:	Not reported
Pipe Leak Detection:	Not reported
Pipe Corrosion Protection:	Not reported
Latest Test Name:	Not reported
Latest Test Date:	Not reported
Latest Test Expiration Date:	Not reported

Detail As of 12/2016:

Tank Status Date:	Not reported
Site Municipality:	C
Land Owner Type:	State
Town Customer ID:	306071
Owner Name:	EXECUTIVE MANAGEMENT INC
Owner Address:	2701 INTERNATIONAL LN
Owner Address 2:	Not reported
Owner City:	MADISON
Owner State:	WI
Owner Zip:	53704
Building Name:	BRIDGES GOLF COURSE - MAINTENANCE BLDG
Building Address:	2621 ANDERSON ST
Building City:	MADISON
Building Zip:	53704

Tank Status Date:	12/01/1989
Site Municipality:	C
Land Owner Type:	State
Town Customer ID:	968324
Owner Name:	WI DEPT OF MILITARY AFFAIRS - SCOTT RICKARD
Owner Address:	2400 WRIGHT ST
Owner Address 2:	14587
Owner City:	MADISON
Owner State:	WI
Owner Zip:	53708
Building Name:	WISCONSIN ARMY NATIONAL GUARD - CAMP WOODCHUCK
Building Address:	2621 ANDERSON ST
Building City:	MADISON
Building Zip:	53704

Tank Status Date:	Not reported
Site Municipality:	C
Land Owner Type:	State
Town Customer ID:	306071
Owner Name:	EXECUTIVE MANAGEMENT INC
Owner Address:	2701 INTERNATIONAL LN
Owner Address 2:	Not reported
Owner City:	MADISON
Owner State:	WI
Owner Zip:	53704
Building Name:	BRIDGES GOLF COURSE - MAINTENANCE BLDG
Building Address:	2621 ANDERSON ST
Building City:	MADISON

Map ID
Direction
Distance
Elevation

MAP FINDINGS

Site

Database(s)

EDR ID Number
EPA ID Number

WISCONSIN ARMY NATIONAL GUARD - CAMP WOODCHUCK (Continued)

U003486282

Building Zip: 53704

AST:

License:	Storage Tank Registration
License Type:	Registration
License Number:	437050
Expiration Date:	Not reported
Licensee:	Executive Management Inc
Facility Reference Number:	187732 69794
Fire Dept ID:	1301
Federally Regulated:	No
Municipality Name:	City of Madison
Tank ID:	15035
Tank Reference Number:	499390
Equipment Wang ID:	Not reported
Tank Type:	Aboveground Storage Tank
Tank Status:	In Use
Tank Contents:	Diesel
Capacity:	550.00
Install Date:	Not reported
Construction Material:	Bare Steel
Marketer:	N
Tank Occupancy:	Mercantile/Commercial
Corrosion Protection Type:	Not reported
Overfill Protection Type:	Vent Whistle
Leak Detection:	Interstitial Monitor
Leak Test Method:	Not reported
Spill Protection:	Installed
Wall Size:	Double
Containment Sump Installed:	N
Dispenser Sump Installed:	N
Overfill Protection:	Installed
Date of Lining:	Not reported
Lining Inspection Date:	Not reported
CAS Number:	Not reported
Pipe Type:	Not reported
Pipe Status:	Not reported
Pipe Aboveground Piping:	N
Pipe Underground Piping:	N
Pipe Construction Material:	Not reported
Pipe Wall Type:	Not reported
Pipe UST Manifolded:	Not reported
Pipe Related Tank ID:	Not reported
Pipe Catastrophic Leak Detection:	Not reported
Pipe System Type:	Not reported
Pipe Flex Connector:	Not reported
Pipe Leak Test Method:	Not reported
Pipe Leak Detection:	Not reported
Pipe Corrosion Protection:	Not reported
Latest Test Name:	Not reported
Latest Test Date:	Not reported
Latest Test Expiration Date:	Not reported

Detail As of 12/2016:

Tank Status Date:	Not reported
Site Municipality:	C

Map ID
Direction
Distance
Elevation

MAP FINDINGS

Site

Database(s)

EDR ID Number
EPA ID Number

WISCONSIN ARMY NATIONAL GUARD - CAMP WOODCHUCK (Continued)

U003486282

Land Owner Type:	State
Town Customer ID:	306071
Owner Name:	EXECUTIVE MANAGEMENT INC
Owner Address:	2701 INTERNATIONAL LN
Owner Address 2:	Not reported
Owner City:	MADISON
Owner State:	WI
Owner Zip:	53704
Building Name:	BRIDGES GOLF COURSE - MAINTENANCE BLDG
Building Address:	2621 ANDERSON ST
Building City:	MADISON
Building Zip:	53704
Tank Status Date:	12/01/1989
Site Municipality:	C
Land Owner Type:	State
Town Customer ID:	968324
Owner Name:	WI DEPT OF MILITARY AFFAIRS - SCOTT RICKARD
Owner Address:	2400 WRIGHT ST
Owner Address 2:	14587
Owner City:	MADISON
Owner State:	WI
Owner Zip:	53708
Building Name:	WISCONSIN ARMY NATIONAL GUARD - CAMP WOODCHUCK
Building Address:	2621 ANDERSON ST
Building City:	MADISON
Building Zip:	53704
Tank Status Date:	Not reported
Site Municipality:	C
Land Owner Type:	State
Town Customer ID:	306071
Owner Name:	EXECUTIVE MANAGEMENT INC
Owner Address:	2701 INTERNATIONAL LN
Owner Address 2:	Not reported
Owner City:	MADISON
Owner State:	WI
Owner Zip:	53704
Building Name:	BRIDGES GOLF COURSE - MAINTENANCE BLDG
Building Address:	2621 ANDERSON ST
Building City:	MADISON
Building Zip:	53704
License:	Storage Tank Registration
License Type:	Registration
License Number:	437050
Expiration Date:	Not reported
Licensee:	Executive Management Inc
Facility Reference Number:	187732 69794
Fire Dept ID:	1301
Federally Regulated:	No
Municipality Name:	City of Madison
Tank ID:	15815
Tank Reference Number:	499383
Equipment Wang ID:	Not reported
Tank Type:	Aboveground Storage Tank

Map ID
Direction
Distance
Elevation

MAP FINDINGS

Site

Database(s)

EDR ID Number
EPA ID Number

WISCONSIN ARMY NATIONAL GUARD - CAMP WOODCHUCK (Continued)

U003486282

Tank Status:	In Use
Tank Contents:	Unleaded Gasoline
Capacity:	550.00
Install Date:	Not reported
Construction Material:	Bare Steel
Marketer:	N
Tank Occupancy:	Mercantile/Commercial
Corrosion Protection Type:	Not reported
Overfill Protection Type:	Vent Whistle
Leak Detection:	Interstitial Monitor
Leak Test Method:	Not reported
Spill Protection:	Installed
Wall Size:	Double
Containment Sump Installed:	N
Dispenser Sump Installed:	N
Overfill Protection:	Installed
Date of Lining:	Not reported
Lining Inspection Date:	Not reported
CAS Number:	Not reported
Pipe Type:	Not reported
Pipe Status:	Not reported
Pipe Aboveground Piping:	N
Pipe Underground Piping:	N
Pipe Construction Material:	Not reported
Pipe Wall Type:	Not reported
Pipe UST Manifolded:	Not reported
Pipe Related Tank ID:	Not reported
Pipe Catastrophic Leak Detection:	Not reported
Pipe System Type:	Not reported
Pipe Flex Connector:	Not reported
Pipe Leak Test Method:	Not reported
Pipe Leak Detection:	Not reported
Pipe Corrosion Protection:	Not reported
Latest Test Name:	Not reported
Latest Test Date:	Not reported
Latest Test Expiration Date:	Not reported

Detail As of 12/2016:

Tank Status Date:	Not reported
Site Municipality:	C
Land Owner Type:	State
Town Customer ID:	306071
Owner Name:	EXECUTIVE MANAGEMENT INC
Owner Address:	2701 INTERNATIONAL LN
Owner Address 2:	Not reported
Owner City:	MADISON
Owner State:	WI
Owner Zip:	53704
Building Name:	BRIDGES GOLF COURSE - MAINTENANCE BLDG
Building Address:	2621 ANDERSON ST
Building City:	MADISON
Building Zip:	53704
Tank Status Date:	12/01/1989
Site Municipality:	C
Land Owner Type:	State
Town Customer ID:	968324
Owner Name:	WI DEPT OF MILITARY AFFAIRS - SCOTT RICKARD

Map ID
Direction
Distance
Elevation

MAP FINDINGS

Site

Database(s)

EDR ID Number
EPA ID Number

WISCONSIN ARMY NATIONAL GUARD - CAMP WOODCHUCK (Continued)

U003486282

Owner Address: 2400 WRIGHT ST
Owner Address 2: 14587
Owner City: MADISON
Owner State: WI
Owner Zip: 53708
Building Name: WISCONSIN ARMY NATIONAL GUARD - CAMP WOODCHUCK
Building Address: 2621 ANDERSON ST
Building City: MADISON
Building Zip: 53704

Tank Status Date: Not reported
Site Municipality: C
Land Owner Type: State
Town Customer ID: 306071
Owner Name: EXECUTIVE MANAGEMENT INC
Owner Address: 2701 INTERNATIONAL LN
Owner Address 2: Not reported
Owner City: MADISON
Owner State: WI
Owner Zip: 53704
Building Name: BRIDGES GOLF COURSE - MAINTENANCE BLDG
Building Address: 2621 ANDERSON ST
Building City: MADISON
Building Zip: 53704

E19 **MADISON COLLEGE TRUAX**
ESE **1702 HOFFMAN ST**
1/8-1/4 **MADISON, WI 53704**
0.161 mi.
851 ft. **Site 1 of 4 in cluster E**

WI LUST **S112211845**
 N/A

Relative: LUST:
Lower Region Name: STH CNTRL
 Facility ID: NONE
Actual: **Status:** **CLOSED**
854 ft. Start Date: 09/10/2012
 End Date: 10/10/2012
 Last Action: 10/10/2012
 Site Id: 25423900
 Detail Seq No: 559525
 Activity Type: LUST
 Act Code: 340
 Activity Name: MADISON COLLEGE TRUAX PARKING LOT
 Activity Number: 0313559525
 Activity Display Number: 03-13-559525
 Activity Detail Address: Not reported
 Activity Comments: Not reported
 Jurisdiction: DNR RR
 Owner Name: Not reported
 Owner Addr: Not reported
 Owner City,St,Zip: Not reported
 Dept Of Commerce Number: NONE
 Comm Occurrence Id: NONE
 EPA Cerclis Id: Not reported
 Risk Code: UNKNOWN
 Acres: UNKNOWN
 Acres 100: No

Map ID
Direction
Distance
Elevation

MAP FINDINGS

Site

Database(s)

EDR ID Number
EPA ID Number

MADISON COLLEGE TRUAX (Continued)

S112211845

EPA NPL Site?: No
Dept Of Commerce Tracking: No
PECFA Funds Eligible ? : No
Above Ground Storage Tank?: No
Drycleaner?: No
Co-contamination?: No
Public Land Survey System Desc: NW 1/4 of the NE 1/4 of Sec 32, T08N, R10E
Geo Located: Yes
DNR GIS Registry View Map Layers: No

Actions:

Action Date: 09/10/2012 Action Code: 1
Action Name: Notification
Action Desc: Date the DNR is notified of the discovery of the contamination.
Action Comments: Not reported

Action Date: 10/10/2012 Action Code: 11
Action Name: Activity Closed
Action Desc: Date the Closure Letter or No Further Action letter is sent.
Action Comments: NO LETTER SENT

Action Date: 10/10/2012 Action Code: 83
Action Name: Close-out Under NR708.09
Action Desc: No Further Action required. RP not required to conduct NR716 investigation. Not closed out under NR726.
Action Comments: Not reported

Substances:

Substance Desc: Diesel Fuel
Amount Released: Not reported
Release Code: Not reported

Contacts:

Role Desc: Responsible Party
Contact Name: MADISON COLLEGE
Contact Address: 3550 ANDERSON ST
Contact Addr2: Not reported
Contact City,St,Zip: MADISON, WI 53704
Contact Country: UNITED STATES
Company Address: MADISON , WI 53704

Role Desc: Project Manager
Contact Name: WENDELL WOJNER
Contact Address: 3911 FISH HATCHERY RD
Contact Addr2: Not reported
Contact City,St,Zip: FITCHBURG
Contact Country: Not reported
Company Address: FITCHBURG,

Role Desc: DNR File Contact
Contact Name: WENDY WEIHEMULLER
Contact Address: 3911 FISH HATCHERY ROAD
Contact Addr2: Not reported
Contact City,St,Zip: FITCHBURG, WI 53711
Contact Country: UNITED STATES
Company Address: FITCHBURG, WI 53711

Map ID
Direction
Distance
Elevation

MAP FINDINGS

Site

Database(s)

EDR ID Number
EPA ID Number

E20
ESE
1/8-1/4
0.161 mi.
851 ft.
MADISON COLLEGE
1702 HOFFMAN STREET
MADISON, WI 53704
Site 2 of 4 in cluster E

WI UST **U004191425**
N/A

Relative:
Lower

UST:

Actual:
854 ft.

License: Storage Tank Registration
License Type: Registration
License Number: 724441
Expiration Date: Not reported
Licensee: Madison College
Facility Reference Number: 724441|782155
Fire Dept ID: 1301
Federally Regulated: No
Tank ID: 1384354
Municipality Name: Not reported
Tank Reference Number: 1384354|
Equipment Wang ID: Not reported
Tank Type: Underground Storage Tank
Tank Status: Closed/Removed
Tank Contents: Fuel Oil
Capacity: 550.00
Install Date: Not reported
Construction Material: Bare Steel
Marketer: N
Tank Occupancy: School
Corrosion Protection Type: Not reported
Overfill Protection Type: Not Installed
Leak Detection: Not reported
Leak Test Method: Not reported
Spill Protection: Not Installed
Containment Sump Installed: Not reported
Wall Size: Not reported
Dispenser Sump Installed: N
Overfill Protection: Not Installed
Date of Lining: Not reported
Lining Inspection Date: Not reported
CAS Number: Not reported
Pipe Type: Not reported
Pipe Status: Not reported
Pipe Aboveground Piping: N
Pipe Underground Piping: N
Pipe Construction Material: Not reported
Pipe Wall Type: Not reported
Pipe UST Manifolded: Not reported
Pipe Related Tank ID: Not reported
Pipe Catastrophic Leak Detection: Not reported
Pipe System Type: Not reported
Pipe Flex Connector: Not reported
Pipe Leak Test Method: Not reported
Pipe Leak Detection: Not reported
Pipe Corrosion Protection: Not reported
Latest Test Name: Not reported
Latest Test Date: Not reported
Latest Test Expiration Date: Not reported

Detail As of 12/2016:

Tank Status Date: 07/11/2012
Site Municipality: C

Map ID
Direction
Distance
Elevation

MAP FINDINGS

Site

Database(s)

EDR ID Number
EPA ID Number

MADISON COLLEGE (Continued)

U004191425

Land Owner Type: Private
Town Customer ID: 1223612
Owner Name: MADISON COLLEGE
Owner Address: 1701 WRIGHT ST
Owner Address 2: Not reported
Owner City: MADISON
Owner State: WI
Owner Zip: 53704
Building Name: MADISON COLLEGE
Building Address: 1702 HOFFMAN STREET
Building City: MADISON
Building Zip: 53704

F21 **FOUR LAKES AVIATION CORP**
West **2401 SHAW ST**
1/8-1/4 **MADISON, WI 53704**
0.165 mi.
872 ft. **Site 1 of 2 in cluster F**

WI UST **U003469578**
WI AST **N/A**

Relative: UST:
Lower License: Storage Tank Registration
License Type: Registration
License Number: 152065
Expiration Date: Not reported
Licensee: Wisconsin Aviation
Facility Reference Number: 152065|152065
Fire Dept ID: 1301
Federally Regulated: Yes
Tank ID: 271551
Municipality Name: Not reported
Tank Reference Number: 271551|130100183
Equipment Wang ID: 130100183
Tank Type: Underground Storage Tank
Tank Status: Closed/Removed
Tank Contents: Aviation Fuel
Capacity: 20000.00
Install Date: Not reported
Construction Material: Bare Steel
Marketer: N
Tank Occupancy: Retail Fuel Sales
Corrosion Protection Type: Not reported
Overfill Protection Type: Not Installed
Leak Detection: Inventory Control/Tightness Testing
Leak Test Method: Not reported
Spill Protection: Not Installed
Containment Sump Installed: Not reported
Wall Size: Not reported
Dispenser Sump Installed: N
Overfill Protection: Not Installed
Date of Lining: Not reported
Lining Inspection Date: Not reported
CAS Number: Not reported
Pipe Type: Not reported
Pipe Status: Not reported
Pipe Aboveground Piping: N
Pipe Underground Piping: N
Pipe Construction Material: Not reported

Map ID
Direction
Distance
Elevation

MAP FINDINGS

Site

Database(s)

EDR ID Number
EPA ID Number

FOUR LAKES AVIATION CORP (Continued)

U003469578

Pipe Wall Type: Not reported
Pipe UST Manifolded: Not reported
Pipe Related Tank ID: Not reported
Pipe Catastrophic Leak Detection: Not reported
Pipe System Type: Not reported
Pipe Flex Connector: Not reported
Pipe Leak Test Method: Not reported
Pipe Leak Detection: Not reported
Pipe Corrosion Protection: Not reported
Latest Test Name: Not reported
Latest Test Date: Not reported
Latest Test Expiration Date: Not reported

Detail As of 12/2016:

Tank Status Date: 08/07/1997
Site Municipality: C
Land Owner Type: Private
Town Customer ID: 307401
Owner Name: WISCONSIN AVIATION
Owner Address: 3606 CORBEN CT
Owner Address 2: Not reported
Owner City: MADISON
Owner State: WI
Owner Zip: 53704
Building Name: FOUR LAKES AVIATION CORP
Building Address: 2401 SHAW ST
Building City: MADISON
Building Zip: 53704

Tank Status Date: 08/07/1997
Site Municipality: C
Land Owner Type: Private
Town Customer ID: 307401
Owner Name: WISCONSIN AVIATION
Owner Address: 3606 CORBEN CT
Owner Address 2: Not reported
Owner City: MADISON
Owner State: WI
Owner Zip: 53704
Building Name: FOUR LAKES AVIATION CORP
Building Address: 2401 SHAW ST
Building City: MADISON
Building Zip: 53704

Tank Status Date: 08/07/1997
Site Municipality: C
Land Owner Type: Private
Town Customer ID: 307401
Owner Name: WISCONSIN AVIATION
Owner Address: 3606 CORBEN CT
Owner Address 2: Not reported
Owner City: MADISON
Owner State: WI
Owner Zip: 53704
Building Name: FOUR LAKES AVIATION CORP
Building Address: 2401 SHAW ST
Building City: MADISON
Building Zip: 53704

Map ID
Direction
Distance
Elevation

MAP FINDINGS

Site

Database(s)

EDR ID Number
EPA ID Number

FOUR LAKES AVIATION CORP (Continued)

U003469578

Tank Status Date: 08/07/1997
Site Municipality: C
Land Owner Type: Private
Town Customer ID: 307401
Owner Name: WISCONSIN AVIATION
Owner Address: 3606 CORBEN CT
Owner Address 2: Not reported
Owner City: MADISON
Owner State: WI
Owner Zip: 53704
Building Name: FOUR LAKES AVIATION CORP
Building Address: 2401 SHAW ST
Building City: MADISON
Building Zip: 53704

License: Storage Tank Registration
License Type: Registration
License Number: 152065
Expiration Date: Not reported
Licensee: Wisconsin Aviation
Facility Reference Number: 152065|152065
Fire Dept ID: 1301
Federally Regulated: Yes
Tank ID: 271552
Municipality Name: Not reported
Tank Reference Number: 271552|130100184
Equipment Wang ID: 130100184
Tank Type: Underground Storage Tank
Tank Status: Closed/Removed
Tank Contents: Aviation Fuel
Capacity: 20000.00
Install Date: Not reported
Construction Material: Bare Steel
Marketer: N
Tank Occupancy: Retail Fuel Sales
Corrosion Protection Type: Not reported
Overfill Protection Type: Not Installed
Leak Detection: Inventory Control/Tightness Testing
Leak Test Method: Not reported
Spill Protection: Not Installed
Containment Sump Installed: Not reported
Wall Size: Not reported
Dispenser Sump Installed: N
Overfill Protection: Not Installed
Date of Lining: Not reported
Lining Inspection Date: Not reported
CAS Number: Not reported
Pipe Type: Not reported
Pipe Status: Not reported
Pipe Aboveground Piping: N
Pipe Underground Piping: N
Pipe Construction Material: Not reported
Pipe Wall Type: Not reported
Pipe UST Manifolded: Not reported
Pipe Related Tank ID: Not reported
Pipe Catastrophic Leak Detection: Not reported

Map ID
Direction
Distance
Elevation

MAP FINDINGS

Site

Database(s)

EDR ID Number
EPA ID Number

FOUR LAKES AVIATION CORP (Continued)

U003469578

Pipe System Type: Not reported
Pipe Flex Connector: Not reported
Pipe Leak Test Method: Not reported
Pipe Leak Detection: Not reported
Pipe Corrosion Protection: Not reported
Latest Test Name: Not reported
Latest Test Date: Not reported
Latest Test Expiration Date: Not reported

Detail As of 12/2016:

Tank Status Date: 08/07/1997
Site Municipality: C
Land Owner Type: Private
Town Customer ID: 307401
Owner Name: WISCONSIN AVIATION
Owner Address: 3606 CORBEN CT
Owner Address 2: Not reported
Owner City: MADISON
Owner State: WI
Owner Zip: 53704
Building Name: FOUR LAKES AVIATION CORP
Building Address: 2401 SHAW ST
Building City: MADISON
Building Zip: 53704

Tank Status Date: 08/07/1997
Site Municipality: C
Land Owner Type: Private
Town Customer ID: 307401
Owner Name: WISCONSIN AVIATION
Owner Address: 3606 CORBEN CT
Owner Address 2: Not reported
Owner City: MADISON
Owner State: WI
Owner Zip: 53704
Building Name: FOUR LAKES AVIATION CORP
Building Address: 2401 SHAW ST
Building City: MADISON
Building Zip: 53704

Tank Status Date: 08/07/1997
Site Municipality: C
Land Owner Type: Private
Town Customer ID: 307401
Owner Name: WISCONSIN AVIATION
Owner Address: 3606 CORBEN CT
Owner Address 2: Not reported
Owner City: MADISON
Owner State: WI
Owner Zip: 53704
Building Name: FOUR LAKES AVIATION CORP
Building Address: 2401 SHAW ST
Building City: MADISON
Building Zip: 53704

Tank Status Date: 08/07/1997
Site Municipality: C
Land Owner Type: Private

Map ID
Direction
Distance
Elevation

MAP FINDINGS

Site

Database(s)

EDR ID Number
EPA ID Number

FOUR LAKES AVIATION CORP (Continued)

U003469578

Town Customer ID: 307401
Owner Name: WISCONSIN AVIATION
Owner Address: 3606 CORBEN CT
Owner Address 2: Not reported
Owner City: MADISON
Owner State: WI
Owner Zip: 53704
Building Name: FOUR LAKES AVIATION CORP
Building Address: 2401 SHAW ST
Building City: MADISON
Building Zip: 53704

AST:

License: Storage Tank Registration
License Type: Registration
License Number: 152065
Expiration Date: Not reported
Licensee: Wisconsin Aviation
Facility Reference Number: 152065|152065
Fire Dept ID: 1301
Federally Regulated: No
Municipality Name: Not reported
Tank ID: 202407
Tank Reference Number: 202407|130100438
Equipment Wang ID: 130100438
Tank Type: Aboveground Storage Tank
Tank Status: Closed/Removed
Tank Contents: Aviation Fuel
Capacity: 30000.00
Install Date: Not reported
Construction Material: Bare Steel
Marketer: N
Tank Occupancy: Bulk Plant Storage
Corrosion Protection Type: Not reported
Overfill Protection Type: Not Installed
Leak Detection: Not reported
Leak Test Method: Not reported
Spill Protection: Not Installed
Wall Size: Not reported
Containment Sump Installed: Not reported
Dispenser Sump Installed: N
Overfill Protection: Not Installed
Date of Lining: Not reported
Lining Inspection Date: Not reported
CAS Number: Not reported
Pipe Type: Not reported
Pipe Status: Not reported
Pipe Aboveground Piping: N
Pipe Underground Piping: N
Pipe Construction Material: Not reported
Pipe Wall Type: Not reported
Pipe UST Manifolder: Not reported
Pipe Related Tank ID: Not reported
Pipe Catastrophic Leak Detection: Not reported
Pipe System Type: Not reported
Pipe Flex Connector: Not reported

Map ID
Direction
Distance
Elevation

MAP FINDINGS

Site

Database(s)

EDR ID Number
EPA ID Number

FOUR LAKES AVIATION CORP (Continued)

U003469578

Pipe Leak Test Method: Not reported
Pipe Leak Detection: Not reported
Pipe Corrosion Protection: Not reported
Latest Test Name: Not reported
Latest Test Date: Not reported
Latest Test Expiration Date: Not reported

Detail As of 12/2016:

Tank Status Date: 08/07/1997
Site Municipality: C
Land Owner Type: Private
Town Customer ID: 307401
Owner Name: WISCONSIN AVIATION
Owner Address: 3606 CORBEN CT
Owner Address 2: Not reported
Owner City: MADISON
Owner State: WI
Owner Zip: 53704
Building Name: FOUR LAKES AVIATION CORP
Building Address: 2401 SHAW ST
Building City: MADISON
Building Zip: 53704

Tank Status Date: 08/07/1997
Site Municipality: C
Land Owner Type: Private
Town Customer ID: 307401
Owner Name: WISCONSIN AVIATION
Owner Address: 3606 CORBEN CT
Owner Address 2: Not reported
Owner City: MADISON
Owner State: WI
Owner Zip: 53704
Building Name: FOUR LAKES AVIATION CORP
Building Address: 2401 SHAW ST
Building City: MADISON
Building Zip: 53704

Tank Status Date: 08/07/1997
Site Municipality: C
Land Owner Type: Private
Town Customer ID: 307401
Owner Name: WISCONSIN AVIATION
Owner Address: 3606 CORBEN CT
Owner Address 2: Not reported
Owner City: MADISON
Owner State: WI
Owner Zip: 53704
Building Name: FOUR LAKES AVIATION CORP
Building Address: 2401 SHAW ST
Building City: MADISON
Building Zip: 53704

Tank Status Date: 08/07/1997
Site Municipality: C
Land Owner Type: Private
Town Customer ID: 307401
Owner Name: WISCONSIN AVIATION

Map ID
Direction
Distance
Elevation

MAP FINDINGS

Site

Database(s)

EDR ID Number
EPA ID Number

FOUR LAKES AVIATION CORP (Continued)

U003469578

Owner Address: 3606 CORBEN CT
Owner Address 2: Not reported
Owner City: MADISON
Owner State: WI
Owner Zip: 53704
Building Name: FOUR LAKES AVIATION CORP
Building Address: 2401 SHAW ST
Building City: MADISON
Building Zip: 53704

License: Storage Tank Registration
License Type: Registration
License Number: 152065
Expiration Date: Not reported
Licensee: Wisconsin Aviation
Facility Reference Number: 152065|152065
Fire Dept ID: 1301
Federally Regulated: No
Municipality Name: Not reported
Tank ID: 202408
Tank Reference Number: 202408|130100439
Equipment Wang ID: 130100439
Tank Type: Aboveground Storage Tank
Tank Status: Closed/Removed
Tank Contents: Aviation Fuel
Capacity: 30000.00
Install Date: Not reported
Construction Material: Bare Steel
Marketer: N
Tank Occupancy: Bulk Plant Storage
Corrosion Protection Type: Not reported
Overfill Protection Type: Not Installed
Leak Detection: Not reported
Leak Test Method: Not reported
Spill Protection: Not Installed
Wall Size: Not reported
Containment Sump Installed: Not reported
Dispenser Sump Installed: N
Overfill Protection: Not Installed
Date of Lining: Not reported
Lining Inspection Date: Not reported
CAS Number: Not reported
Pipe Type: Not reported
Pipe Status: Not reported
Pipe Aboveground Piping: N
Pipe Underground Piping: N
Pipe Construction Material: Not reported
Pipe Wall Type: Not reported
Pipe UST Manifolded: Not reported
Pipe Related Tank ID: Not reported
Pipe Catastrophic Leak Detection: Not reported
Pipe System Type: Not reported
Pipe Flex Connector: Not reported
Pipe Leak Test Method: Not reported
Pipe Leak Detection: Not reported
Pipe Corrosion Protection: Not reported

Map ID
Direction
Distance
Elevation

MAP FINDINGS

Site

Database(s)

EDR ID Number
EPA ID Number

FOUR LAKES AVIATION CORP (Continued)

U003469578

Latest Test Name: Not reported
Latest Test Date: Not reported
Latest Test Expiration Date: Not reported

Detail As of 12/2016:

Tank Status Date: 08/07/1997
Site Municipality: C
Land Owner Type: Private
Town Customer ID: 307401
Owner Name: WISCONSIN AVIATION
Owner Address: 3606 CORBEN CT
Owner Address 2: Not reported
Owner City: MADISON
Owner State: WI
Owner Zip: 53704
Building Name: FOUR LAKES AVIATION CORP
Building Address: 2401 SHAW ST
Building City: MADISON
Building Zip: 53704

Tank Status Date: 08/07/1997
Site Municipality: C
Land Owner Type: Private
Town Customer ID: 307401
Owner Name: WISCONSIN AVIATION
Owner Address: 3606 CORBEN CT
Owner Address 2: Not reported
Owner City: MADISON
Owner State: WI
Owner Zip: 53704
Building Name: FOUR LAKES AVIATION CORP
Building Address: 2401 SHAW ST
Building City: MADISON
Building Zip: 53704

Tank Status Date: 08/07/1997
Site Municipality: C
Land Owner Type: Private
Town Customer ID: 307401
Owner Name: WISCONSIN AVIATION
Owner Address: 3606 CORBEN CT
Owner Address 2: Not reported
Owner City: MADISON
Owner State: WI
Owner Zip: 53704
Building Name: FOUR LAKES AVIATION CORP
Building Address: 2401 SHAW ST
Building City: MADISON
Building Zip: 53704

Tank Status Date: 08/07/1997
Site Municipality: C
Land Owner Type: Private
Town Customer ID: 307401
Owner Name: WISCONSIN AVIATION
Owner Address: 3606 CORBEN CT
Owner Address 2: Not reported
Owner City: MADISON

Map ID
Direction
Distance
Elevation

MAP FINDINGS

Site

Database(s)

EDR ID Number
EPA ID Number

FOUR LAKES AVIATION CORP (Continued)

U003469578

Owner State: WI
Owner Zip: 53704
Building Name: FOUR LAKES AVIATION CORP
Building Address: 2401 SHAW ST
Building City: MADISON
Building Zip: 53704

F22
West
1/8-1/4
0.166 mi.
878 ft.
LAKE RIPLEY COUNTRY CLUB
2602 SHAW STREET
CAMBRIDGE, WI 53523
Site 2 of 2 in cluster F

WI AST **A100268978**
N/A

Relative:
Lower

AST:

Actual:
854 ft.

License: Storage Tank Registration
License Type: Registration
License Number: 657572
Expiration Date: Not reported
Licensee: Lake Ripley Country Club
Facility Reference Number: 657572|689431
Fire Dept ID: 1312
Federally Regulated: No
Municipality Name: Not reported
Tank ID: 980124
Tank Reference Number: 980124|
Equipment Wang ID: Not reported
Tank Type: Aboveground Storage Tank
Tank Status: Closed/Removed
Tank Contents: Diesel
Capacity: 300.00
Install Date: Not reported
Construction Material: Bare Steel
Marketer: N
Tank Occupancy: Mercantile/Commercial
Corrosion Protection Type: Not reported
Overfill Protection Type: Not Installed
Leak Detection: Visual Monitoring
Leak Test Method: Not reported
Spill Protection: Not Installed
Wall Size: Not reported
Containment Sump Installed: Not reported
Dispenser Sump Installed: N
Overfill Protection: Not Installed
Date of Lining: Not reported
Lining Inspection Date: Not reported
CAS Number: Not reported
Pipe Type: Not reported
Pipe Status: Not reported
Pipe Aboveground Piping: N
Pipe Underground Piping: N
Pipe Construction Material: Not reported
Pipe Wall Type: Not reported
Pipe UST Manifolded: Not reported
Pipe Related Tank ID: Not reported
Pipe Catastrophic Leak Detection: Not reported
Pipe System Type: Not reported
Pipe Flex Connector: Not reported

Map ID
Direction
Distance
Elevation

MAP FINDINGS

Site

Database(s)

EDR ID Number
EPA ID Number

LAKE RIPLEY COUNTRY CLUB (Continued)

A100268978

Pipe Leak Test Method: Not reported
Pipe Leak Detection: Not reported
Pipe Corrosion Protection: Not reported
Latest Test Name: Not reported
Latest Test Date: Not reported
Latest Test Expiration Date: Not reported

Detail As of 12/2016:

Tank Status Date: 08/27/2004
Site Municipality: T
Land Owner Type: Private
Town Customer ID: 974728
Owner Name: LAKE RIPLEY COUNTRY CLUB
Owner Address: 2602 SHAW STREET
Owner Address 2: 31
Owner City: CAMBRIDGE
Owner State: WI
Owner Zip: 53523
Building Name: LAKE RIPLEY COUNTRY CLUB
Building Address: 2602 SHAW STREET
Building City: CAMBRIDGE
Building Zip: 53523

Tank Status Date: 08/27/2004
Site Municipality: T
Land Owner Type: Private
Town Customer ID: 974728
Owner Name: LAKE RIPLEY COUNTRY CLUB
Owner Address: 2602 SHAW STREET
Owner Address 2: 31
Owner City: CAMBRIDGE
Owner State: WI
Owner Zip: 53523
Building Name: LAKE RIPLEY COUNTRY CLUB
Building Address: 2602 SHAW STREET
Building City: CAMBRIDGE
Building Zip: 53523

License: Storage Tank Registration
License Type: Registration
License Number: 657572
Expiration Date: Not reported
Licensee: Lake Ripley Country Club
Facility Reference Number: 657572|689431
Fire Dept ID: 1312
Federally Regulated: No
Municipality Name: Not reported
Tank ID: 980118
Tank Reference Number: 980118|
Equipment Wang ID: Not reported
Tank Type: Aboveground Storage Tank
Tank Status: Closed/Removed
Tank Contents: Unleaded Gasoline
Capacity: 300.00
Install Date: Not reported
Construction Material: Bare Steel
Marketer: N

Map ID
Direction
Distance
Elevation

MAP FINDINGS

Site

Database(s)

EDR ID Number
EPA ID Number

LAKE RIPLEY COUNTRY CLUB (Continued)

A100268978

Tank Occupancy:	Mercantile/Commercial
Corrosion Protection Type:	Not reported
Overfill Protection Type:	Not Installed
Leak Detection:	Visual Monitoring
Leak Test Method:	Not reported
Spill Protection:	Not Installed
Wall Size:	Not reported
Containment Sump Installed:	Not reported
Dispenser Sump Installed:	N
Overfill Protection:	Not Installed
Date of Lining:	Not reported
Lining Inspection Date:	Not reported
CAS Number:	Not reported
Pipe Type:	Not reported
Pipe Status:	Not reported
Pipe Aboveground Piping:	N
Pipe Underground Piping:	N
Pipe Construction Material:	Not reported
Pipe Wall Type:	Not reported
Pipe UST Manifolder:	Not reported
Pipe Related Tank ID:	Not reported
Pipe Catastrophic Leak Detection:	Not reported
Pipe System Type:	Not reported
Pipe Flex Connector:	Not reported
Pipe Leak Test Method:	Not reported
Pipe Leak Detection:	Not reported
Pipe Corrosion Protection:	Not reported
Latest Test Name:	Not reported
Latest Test Date:	Not reported
Latest Test Expiration Date:	Not reported

Detail As of 12/2016:

Tank Status Date:	08/27/2004
Site Municipality:	T
Land Owner Type:	Private
Town Customer ID:	974728
Owner Name:	LAKE RIPLEY COUNTRY CLUB
Owner Address:	2602 SHAW STREET
Owner Address 2:	31
Owner City:	CAMBRIDGE
Owner State:	WI
Owner Zip:	53523
Building Name:	LAKE RIPLEY COUNTRY CLUB
Building Address:	2602 SHAW STREET
Building City:	CAMBRIDGE
Building Zip:	53523

Tank Status Date:	08/27/2004
Site Municipality:	T
Land Owner Type:	Private
Town Customer ID:	974728
Owner Name:	LAKE RIPLEY COUNTRY CLUB
Owner Address:	2602 SHAW STREET
Owner Address 2:	31
Owner City:	CAMBRIDGE
Owner State:	WI
Owner Zip:	53523
Building Name:	LAKE RIPLEY COUNTRY CLUB

Map ID
Direction
Distance
Elevation

MAP FINDINGS

Site

Database(s)

EDR ID Number
EPA ID Number

LAKE RIPLEY COUNTRY CLUB (Continued)

A100268978

Building Address: 2602 SHAW STREET
Building City: CAMBRIDGE
Building Zip: 53523

G23
East
1/8-1/4
0.171 mi.
904 ft.

COVANCE LABORATORIES INC
3301 KINSMAN BLVD
MADISON, WI 53704

WI AST **U003954157**
N/A

Site 1 of 7 in cluster G

Relative:
Lower

Actual:
854 ft.

AST:

License: Storage Tank Registration
License Type: Registration
License Number: 446046
Expiration Date: Not reported
Licensee: Madison Gas & Electric Company
Facility Reference Number: 652615|674655
Fire Dept ID: 1301
Federally Regulated: No
Municipality Name: City of Madison
Tank ID: 20521
Tank Reference Number: 928459|
Equipment Wang ID: Not reported
Tank Type: Aboveground Storage Tank
Tank Status: In Use
Tank Contents: Diesel
Capacity: 1500.00
Install Date: 10/14/2002 12:00:00 AM
Construction Material: Bare Steel
Marketer: N
Tank Occupancy: Optional Standby Gen
Corrosion Protection Type: Not Applicable
Overfill Protection Type: Site Gauge
Leak Detection: Interstitial Monitor
Leak Test Method: Not reported
Spill Protection: Installed
Wall Size: Double
Containment Sump Installed: N
Dispenser Sump Installed: N
Overfill Protection: Installed
Date of Lining: Not reported
Lining Inspection Date: Not reported
CAS Number: Not reported
Pipe Type: Piping (Storage Tank)
Pipe Status: In Use
Pipe Aboveground Piping: Y
Pipe Underground Piping: N
Pipe Construction Material: Bare Steel
Pipe Wall Type: Not reported
Pipe UST Manifolded: N
Pipe Related Tank ID: 158916
Pipe Catastrophic Leak Detection: Not reported
Pipe System Type: Not reported
Pipe Flex Connector: N
Pipe Leak Test Method: Not reported
Pipe Leak Detection: Not reported
Pipe Corrosion Protection: Not reported

Map ID
Direction
Distance
Elevation

MAP FINDINGS

Site

Database(s)

EDR ID Number
EPA ID Number

COVANCE LABORATORIES INC (Continued)

U003954157

Latest Test Name: Not reported
Latest Test Date: Not reported
Latest Test Expiration Date: Not reported

Detail As of 12/2016:

Tank Status Date: 09/07/1990
Site Municipality: C
Land Owner Type: Private
Town Customer ID: 317112
Owner Name: HAZELTON LABORATORIES CORP
Owner Address: 9200 LEESBURG PIKE
Owner Address 2: Not reported
Owner City: VIENNA
Owner State: VA
Owner Zip: 22182
Building Name: HAZELTON LABORATORIES AMERICA
Building Address: 3301 KINSMAN BLVD
Building City: MADISON
Building Zip: 53704

Tank Status Date: Not reported
Site Municipality: C
Land Owner Type: Private
Town Customer ID: 524800
Owner Name: COVANCE LABORATORIES
Owner Address: 3301 KINSMAN BLVD
Owner Address 2: Not reported
Owner City: MADISON
Owner State: WI
Owner Zip: 53704
Building Name: COVANCE LABORATORIES INC
Building Address: 3301 KINSMAN BLVD
Building City: MADISON
Building Zip: 53704

Tank Status Date: 03/27/1998
Site Municipality: C
Land Owner Type: Private
Town Customer ID: 524800
Owner Name: COVANCE LABORATORIES
Owner Address: 3301 KINSMAN BLVD
Owner Address 2: Not reported
Owner City: MADISON
Owner State: WI
Owner Zip: 53704
Building Name: COVANCE LABORATORIES INC
Building Address: 3301 KINSMAN BLVD
Building City: MADISON
Building Zip: 53704

Tank Status Date: 03/27/1998
Site Municipality: C
Land Owner Type: Private
Town Customer ID: 524800
Owner Name: COVANCE LABORATORIES
Owner Address: 3301 KINSMAN BLVD
Owner Address 2: Not reported
Owner City: MADISON

Map ID
Direction
Distance
Elevation

MAP FINDINGS

Site

Database(s)

EDR ID Number
EPA ID Number

COVANCE LABORATORIES INC (Continued)

U003954157

Owner State: WI
Owner Zip: 53704
Building Name: COVANCE LABORATORIES INC
Building Address: 3301 KINSMAN BLVD
Building City: MADISON
Building Zip: 53704

Tank Status Date: 03/27/1998
Site Municipality: C
Land Owner Type: Private
Town Customer ID: 524800
Owner Name: COVANCE LABORATORIES
Owner Address: 3301 KINSMAN BLVD
Owner Address 2: Not reported
Owner City: MADISON
Owner State: WI
Owner Zip: 53704
Building Name: COVANCE LABORATORIES INC
Building Address: 3301 KINSMAN BLVD
Building City: MADISON
Building Zip: 53704

Tank Status Date: Not reported
Site Municipality: C
Land Owner Type: Private
Town Customer ID: 524800
Owner Name: COVANCE LABORATORIES
Owner Address: 3301 KINSMAN BLVD
Owner Address 2: Not reported
Owner City: MADISON
Owner State: WI
Owner Zip: 53704
Building Name: COVANCE LABORATORIES INC
Building Address: 3301 KINSMAN BLVD
Building City: MADISON
Building Zip: 53704

Tank Status Date: 03/27/1998
Site Municipality: C
Land Owner Type: Private
Town Customer ID: 524800
Owner Name: COVANCE LABORATORIES
Owner Address: 3301 KINSMAN BLVD
Owner Address 2: Not reported
Owner City: MADISON
Owner State: WI
Owner Zip: 53704
Building Name: COVANCE LABORATORIES INC
Building Address: 3301 KINSMAN BLVD
Building City: MADISON
Building Zip: 53704

Tank Status Date: 03/27/1998
Site Municipality: C
Land Owner Type: Private
Town Customer ID: 524800
Owner Name: COVANCE LABORATORIES

Map ID
Direction
Distance
Elevation

MAP FINDINGS

Site

Database(s)

EDR ID Number
EPA ID Number

COVANCE LABORATORIES INC (Continued)

U003954157

Owner Address: 3301 KINSMAN BLVD
Owner Address 2: Not reported
Owner City: MADISON
Owner State: WI
Owner Zip: 53704
Building Name: COVANCE LABORATORIES INC
Building Address: 3301 KINSMAN BLVD
Building City: MADISON
Building Zip: 53704

Tank Status Date: Not reported
Site Municipality: C
Land Owner Type: Private
Town Customer ID: 524800
Owner Name: COVANCE LABORATORIES
Owner Address: 3301 KINSMAN BLVD
Owner Address 2: Not reported
Owner City: MADISON
Owner State: WI
Owner Zip: 53704
Building Name: COVANCE LABORATORIES INC
Building Address: 3301 KINSMAN BLVD
Building City: MADISON
Building Zip: 53704

Tank Status Date: Not reported
Site Municipality: C
Land Owner Type: Private
Town Customer ID: 524800
Owner Name: COVANCE LABORATORIES
Owner Address: 3301 KINSMAN BLVD
Owner Address 2: Not reported
Owner City: MADISON
Owner State: WI
Owner Zip: 53704
Building Name: COVANCE LABORATORIES INC
Building Address: 3301 KINSMAN BLVD
Building City: MADISON
Building Zip: 53704

Tank Status Date: Not reported
Site Municipality: C
Land Owner Type: Private
Town Customer ID: 590739
Owner Name: MADISON GAS & ELECTRIC CO
Owner Address: PO BOX 1231
Owner Address 2: Not reported
Owner City: MADISON
Owner State: WI
Owner Zip: 53701
Building Name: COVANCE LABORATORIES INC
Building Address: 3301 KINSMAN BLVD
Building City: MADISON
Building Zip: 53704

Tank Status Date: Not reported
Site Municipality: C

Map ID
Direction
Distance
Elevation

MAP FINDINGS

Site

Database(s)

EDR ID Number
EPA ID Number

COVANCE LABORATORIES INC (Continued)

U003954157

Land Owner Type: Private
Town Customer ID: 590739
Owner Name: MADISON GAS & ELECTRIC CO
Owner Address: PO BOX 1231
Owner Address 2: Not reported
Owner City: MADISON
Owner State: WI
Owner Zip: 53701
Building Name: COVANCE LABORATORIES INC
Building Address: 3301 KINSMAN BLVD
Building City: MADISON
Building Zip: 53704

License: Storage Tank Registration
License Type: Registration
License Number: 446046
Expiration Date: Not reported
Licensee: Madison Gas & Electric Company
Facility Reference Number: 652615|674655
Fire Dept ID: 1301
Federally Regulated: No
Municipality Name: City of Madison
Tank ID: 8496
Tank Reference Number: 438801|
Equipment Wang ID: Not reported
Tank Type: Aboveground Storage Tank
Tank Status: In Use
Tank Contents: Diesel
Capacity: 250.00
Install Date: 1/1/1991 12:00:00 AM
Construction Material: Bare Steel
Marketer: N
Tank Occupancy: Optional Standby Gen
Corrosion Protection Type: Not Applicable
Overfill Protection Type: Not Installed
Leak Detection: Visual Monitoring
Leak Test Method: Not reported
Spill Protection: Not Installed
Wall Size: Single
Containment Sump Installed: N
Dispenser Sump Installed: N
Overfill Protection: Not Installed
Date of Lining: Not reported
Lining Inspection Date: Not reported
CAS Number: Not reported
Pipe Type: Piping (Storage Tank)
Pipe Status: In Use
Pipe Aboveground Piping: Y
Pipe Underground Piping: N
Pipe Construction Material: Bare Steel
Pipe Wall Type: Not reported
Pipe UST Manifolded: N
Pipe Related Tank ID: 153507
Pipe Catastrophic Leak Detection: Not reported
Pipe System Type: Not reported
Pipe Flex Connector: N

Map ID
Direction
Distance
Elevation

MAP FINDINGS

Site

Database(s)

EDR ID Number
EPA ID Number

COVANCE LABORATORIES INC (Continued)

U003954157

Pipe Leak Test Method: Not reported
Pipe Leak Detection: Not reported
Pipe Corrosion Protection: Not reported
Latest Test Name: Not reported
Latest Test Date: Not reported
Latest Test Expiration Date: Not reported

Detail As of 12/2016:

Tank Status Date: 09/07/1990
Site Municipality: C
Land Owner Type: Private
Town Customer ID: 317112
Owner Name: HAZELTON LABORATORIES CORP
Owner Address: 9200 LEESBURG PIKE
Owner Address 2: Not reported
Owner City: VIENNA
Owner State: VA
Owner Zip: 22182
Building Name: HAZELTON LABORATORIES AMERICA
Building Address: 3301 KINSMAN BLVD
Building City: MADISON
Building Zip: 53704

Tank Status Date: Not reported
Site Municipality: C
Land Owner Type: Private
Town Customer ID: 524800
Owner Name: COVANCE LABORATORIES
Owner Address: 3301 KINSMAN BLVD
Owner Address 2: Not reported
Owner City: MADISON
Owner State: WI
Owner Zip: 53704
Building Name: COVANCE LABORATORIES INC
Building Address: 3301 KINSMAN BLVD
Building City: MADISON
Building Zip: 53704

Tank Status Date: 03/27/1998
Site Municipality: C
Land Owner Type: Private
Town Customer ID: 524800
Owner Name: COVANCE LABORATORIES
Owner Address: 3301 KINSMAN BLVD
Owner Address 2: Not reported
Owner City: MADISON
Owner State: WI
Owner Zip: 53704
Building Name: COVANCE LABORATORIES INC
Building Address: 3301 KINSMAN BLVD
Building City: MADISON
Building Zip: 53704

Tank Status Date: 03/27/1998
Site Municipality: C
Land Owner Type: Private
Town Customer ID: 524800
Owner Name: COVANCE LABORATORIES

Map ID
Direction
Distance
Elevation

MAP FINDINGS

Site

Database(s)

EDR ID Number
EPA ID Number

COVANCE LABORATORIES INC (Continued)

U003954157

Owner Address: 3301 KINSMAN BLVD
Owner Address 2: Not reported
Owner City: MADISON
Owner State: WI
Owner Zip: 53704
Building Name: COVANCE LABORATORIES INC
Building Address: 3301 KINSMAN BLVD
Building City: MADISON
Building Zip: 53704

Tank Status Date: 03/27/1998
Site Municipality: C
Land Owner Type: Private
Town Customer ID: 524800
Owner Name: COVANCE LABORATORIES
Owner Address: 3301 KINSMAN BLVD
Owner Address 2: Not reported
Owner City: MADISON
Owner State: WI
Owner Zip: 53704
Building Name: COVANCE LABORATORIES INC
Building Address: 3301 KINSMAN BLVD
Building City: MADISON
Building Zip: 53704

Tank Status Date: Not reported
Site Municipality: C
Land Owner Type: Private
Town Customer ID: 524800
Owner Name: COVANCE LABORATORIES
Owner Address: 3301 KINSMAN BLVD
Owner Address 2: Not reported
Owner City: MADISON
Owner State: WI
Owner Zip: 53704
Building Name: COVANCE LABORATORIES INC
Building Address: 3301 KINSMAN BLVD
Building City: MADISON
Building Zip: 53704

Tank Status Date: 03/27/1998
Site Municipality: C
Land Owner Type: Private
Town Customer ID: 524800
Owner Name: COVANCE LABORATORIES
Owner Address: 3301 KINSMAN BLVD
Owner Address 2: Not reported
Owner City: MADISON
Owner State: WI
Owner Zip: 53704
Building Name: COVANCE LABORATORIES INC
Building Address: 3301 KINSMAN BLVD
Building City: MADISON
Building Zip: 53704

Tank Status Date: 03/27/1998
Site Municipality: C

Map ID
Direction
Distance
Elevation

MAP FINDINGS

Site

Database(s)

EDR ID Number
EPA ID Number

COVANCE LABORATORIES INC (Continued)

U003954157

Land Owner Type: Private
Town Customer ID: 524800
Owner Name: COVANCE LABORATORIES
Owner Address: 3301 KINSMAN BLVD
Owner Address 2: Not reported
Owner City: MADISON
Owner State: WI
Owner Zip: 53704
Building Name: COVANCE LABORATORIES INC
Building Address: 3301 KINSMAN BLVD
Building City: MADISON
Building Zip: 53704

Tank Status Date: Not reported
Site Municipality: C
Land Owner Type: Private
Town Customer ID: 524800
Owner Name: COVANCE LABORATORIES
Owner Address: 3301 KINSMAN BLVD
Owner Address 2: Not reported
Owner City: MADISON
Owner State: WI
Owner Zip: 53704
Building Name: COVANCE LABORATORIES INC
Building Address: 3301 KINSMAN BLVD
Building City: MADISON
Building Zip: 53704

Tank Status Date: Not reported
Site Municipality: C
Land Owner Type: Private
Town Customer ID: 524800
Owner Name: COVANCE LABORATORIES
Owner Address: 3301 KINSMAN BLVD
Owner Address 2: Not reported
Owner City: MADISON
Owner State: WI
Owner Zip: 53704
Building Name: COVANCE LABORATORIES INC
Building Address: 3301 KINSMAN BLVD
Building City: MADISON
Building Zip: 53704

Tank Status Date: Not reported
Site Municipality: C
Land Owner Type: Private
Town Customer ID: 590739
Owner Name: MADISON GAS & ELECTRIC CO
Owner Address: PO BOX 1231
Owner Address 2: Not reported
Owner City: MADISON
Owner State: WI
Owner Zip: 53701
Building Name: COVANCE LABORATORIES INC
Building Address: 3301 KINSMAN BLVD
Building City: MADISON
Building Zip: 53704

Map ID
Direction
Distance
Elevation

MAP FINDINGS

Site

Database(s)

EDR ID Number
EPA ID Number

COVANCE LABORATORIES INC (Continued)

U003954157

Tank Status Date: Not reported
Site Municipality: C
Land Owner Type: Private
Town Customer ID: 590739
Owner Name: MADISON GAS & ELECTRIC CO
Owner Address: PO BOX 1231
Owner Address 2: Not reported
Owner City: MADISON
Owner State: WI
Owner Zip: 53701
Building Name: COVANCE LABORATORIES INC
Building Address: 3301 KINSMAN BLVD
Building City: MADISON
Building Zip: 53704

License: Storage Tank Registration
License Type: Registration
License Number: 446046
Expiration Date: Not reported
Licensee: Madison Gas & Electric Company
Facility Reference Number: 652615|674655
Fire Dept ID: 1301
Federally Regulated: No
Municipality Name: City of Madison
Tank ID: 20522
Tank Reference Number: 928465|
Equipment Wang ID: Not reported
Tank Type: Aboveground Storage Tank
Tank Status: In Use
Tank Contents: Diesel
Capacity: 1500.00
Install Date: 10/14/2002 12:00:00 AM
Construction Material: Bare Steel
Marketer: N
Tank Occupancy: Optional Standby Gen
Corrosion Protection Type: Not Applicable
Overfill Protection Type: Site Gauge
Leak Detection: Interstitial Monitor
Leak Test Method: Not reported
Spill Protection: Installed
Wall Size: Double
Containment Sump Installed: N
Dispenser Sump Installed: N
Overfill Protection: Installed
Date of Lining: Not reported
Lining Inspection Date: Not reported
CAS Number: Not reported
Pipe Type: Piping (Storage Tank)
Pipe Status: In Use
Pipe Aboveground Piping: Y
Pipe Underground Piping: N
Pipe Construction Material: Bare Steel
Pipe Wall Type: Not reported
Pipe UST Manifolded: N
Pipe Related Tank ID: 158917
Pipe Catastrophic Leak Detection: Not reported

Map ID
Direction
Distance
Elevation

MAP FINDINGS

Site

Database(s)

EDR ID Number
EPA ID Number

COVANCE LABORATORIES INC (Continued)

U003954157

Pipe System Type: Not reported
Pipe Flex Connector: N
Pipe Leak Test Method: Not reported
Pipe Leak Detection: Not reported
Pipe Corrosion Protection: Not reported
Latest Test Name: Not reported
Latest Test Date: Not reported
Latest Test Expiration Date: Not reported

Detail As of 12/2016:

Tank Status Date: 09/07/1990
Site Municipality: C
Land Owner Type: Private
Town Customer ID: 317112
Owner Name: HAZELTON LABORATORIES CORP
Owner Address: 9200 LEESBURG PIKE
Owner Address 2: Not reported
Owner City: VIENNA
Owner State: VA
Owner Zip: 22182
Building Name: HAZELTON LABORATORIES AMERICA
Building Address: 3301 KINSMAN BLVD
Building City: MADISON
Building Zip: 53704

Tank Status Date: Not reported
Site Municipality: C
Land Owner Type: Private
Town Customer ID: 524800
Owner Name: COVANCE LABORATORIES
Owner Address: 3301 KINSMAN BLVD
Owner Address 2: Not reported
Owner City: MADISON
Owner State: WI
Owner Zip: 53704
Building Name: COVANCE LABORATORIES INC
Building Address: 3301 KINSMAN BLVD
Building City: MADISON
Building Zip: 53704

Tank Status Date: 03/27/1998
Site Municipality: C
Land Owner Type: Private
Town Customer ID: 524800
Owner Name: COVANCE LABORATORIES
Owner Address: 3301 KINSMAN BLVD
Owner Address 2: Not reported
Owner City: MADISON
Owner State: WI
Owner Zip: 53704
Building Name: COVANCE LABORATORIES INC
Building Address: 3301 KINSMAN BLVD
Building City: MADISON
Building Zip: 53704

Tank Status Date: 03/27/1998
Site Municipality: C
Land Owner Type: Private

Map ID
Direction
Distance
Elevation

MAP FINDINGS

Site

Database(s)

EDR ID Number
EPA ID Number

COVANCE LABORATORIES INC (Continued)

U003954157

Town Customer ID: 524800
Owner Name: COVANCE LABORATORIES
Owner Address: 3301 KINSMAN BLVD
Owner Address 2: Not reported
Owner City: MADISON
Owner State: WI
Owner Zip: 53704
Building Name: COVANCE LABORATORIES INC
Building Address: 3301 KINSMAN BLVD
Building City: MADISON
Building Zip: 53704

Tank Status Date: 03/27/1998
Site Municipality: C
Land Owner Type: Private
Town Customer ID: 524800
Owner Name: COVANCE LABORATORIES
Owner Address: 3301 KINSMAN BLVD
Owner Address 2: Not reported
Owner City: MADISON
Owner State: WI
Owner Zip: 53704
Building Name: COVANCE LABORATORIES INC
Building Address: 3301 KINSMAN BLVD
Building City: MADISON
Building Zip: 53704

Tank Status Date: Not reported
Site Municipality: C
Land Owner Type: Private
Town Customer ID: 524800
Owner Name: COVANCE LABORATORIES
Owner Address: 3301 KINSMAN BLVD
Owner Address 2: Not reported
Owner City: MADISON
Owner State: WI
Owner Zip: 53704
Building Name: COVANCE LABORATORIES INC
Building Address: 3301 KINSMAN BLVD
Building City: MADISON
Building Zip: 53704

Tank Status Date: 03/27/1998
Site Municipality: C
Land Owner Type: Private
Town Customer ID: 524800
Owner Name: COVANCE LABORATORIES
Owner Address: 3301 KINSMAN BLVD
Owner Address 2: Not reported
Owner City: MADISON
Owner State: WI
Owner Zip: 53704
Building Name: COVANCE LABORATORIES INC
Building Address: 3301 KINSMAN BLVD
Building City: MADISON
Building Zip: 53704

Map ID
Direction
Distance
Elevation

MAP FINDINGS

Site

Database(s)

EDR ID Number
EPA ID Number

COVANCE LABORATORIES INC (Continued)

U003954157

Tank Status Date: 03/27/1998
Site Municipality: C
Land Owner Type: Private
Town Customer ID: 524800
Owner Name: COVANCE LABORATORIES
Owner Address: 3301 KINSMAN BLVD
Owner Address 2: Not reported
Owner City: MADISON
Owner State: WI
Owner Zip: 53704
Building Name: COVANCE LABORATORIES INC
Building Address: 3301 KINSMAN BLVD
Building City: MADISON
Building Zip: 53704

Tank Status Date: Not reported
Site Municipality: C
Land Owner Type: Private
Town Customer ID: 524800
Owner Name: COVANCE LABORATORIES
Owner Address: 3301 KINSMAN BLVD
Owner Address 2: Not reported
Owner City: MADISON
Owner State: WI
Owner Zip: 53704
Building Name: COVANCE LABORATORIES INC
Building Address: 3301 KINSMAN BLVD
Building City: MADISON
Building Zip: 53704

Tank Status Date: Not reported
Site Municipality: C
Land Owner Type: Private
Town Customer ID: 524800
Owner Name: COVANCE LABORATORIES
Owner Address: 3301 KINSMAN BLVD
Owner Address 2: Not reported
Owner City: MADISON
Owner State: WI
Owner Zip: 53704
Building Name: COVANCE LABORATORIES INC
Building Address: 3301 KINSMAN BLVD
Building City: MADISON
Building Zip: 53704

Tank Status Date: Not reported
Site Municipality: C
Land Owner Type: Private
Town Customer ID: 590739
Owner Name: MADISON GAS & ELECTRIC CO
Owner Address: PO BOX 1231
Owner Address 2: Not reported
Owner City: MADISON
Owner State: WI
Owner Zip: 53701
Building Name: COVANCE LABORATORIES INC
Building Address: 3301 KINSMAN BLVD

Map ID
Direction
Distance
Elevation

MAP FINDINGS

Site

Database(s)

EDR ID Number
EPA ID Number

COVANCE LABORATORIES INC (Continued)

U003954157

Building City:	MADISON
Building Zip:	53704
Tank Status Date:	Not reported
Site Municipality:	C
Land Owner Type:	Private
Town Customer ID:	590739
Owner Name:	MADISON GAS & ELECTRIC CO
Owner Address:	PO BOX 1231
Owner Address 2:	Not reported
Owner City:	MADISON
Owner State:	WI
Owner Zip:	53701
Building Name:	COVANCE LABORATORIES INC
Building Address:	3301 KINSMAN BLVD
Building City:	MADISON
Building Zip:	53704
License:	Storage Tank Registration
License Type:	Registration
License Number:	446046
Expiration Date:	Not reported
Licensee:	Madison Gas & Electric Company
Facility Reference Number:	652615 674655
Fire Dept ID:	1301
Federally Regulated:	No
Municipality Name:	City of Madison
Tank ID:	8493
Tank Reference Number:	438794
Equipment Wang ID:	Not reported
Tank Type:	Aboveground Storage Tank
Tank Status:	In Use
Tank Contents:	Diesel
Capacity:	250.00
Install Date:	1/1/1990 12:00:00 AM
Construction Material:	Bare Steel
Marketer:	N
Tank Occupancy:	Optional Standby Gen
Corrosion Protection Type:	Not Applicable
Overfill Protection Type:	Not Installed
Leak Detection:	Visual Monitoring
Leak Test Method:	Not reported
Spill Protection:	Not Installed
Wall Size:	Single
Containment Sump Installed:	N
Dispenser Sump Installed:	N
Overfill Protection:	Not Installed
Date of Lining:	Not reported
Lining Inspection Date:	Not reported
CAS Number:	Not reported
Pipe Type:	Piping (Storage Tank)
Pipe Status:	In Use
Pipe Aboveground Piping:	Y
Pipe Underground Piping:	N
Pipe Construction Material:	Bare Steel
Pipe Wall Type:	Not reported

Map ID
Direction
Distance
Elevation

MAP FINDINGS

Site

Database(s)

EDR ID Number
EPA ID Number

COVANCE LABORATORIES INC (Continued)

U003954157

Pipe UST Manifolded: N
Pipe Related Tank ID: 153504
Pipe Catastrophic Leak Detection: Not reported
Pipe System Type: Not reported
Pipe Flex Connector: N
Pipe Leak Test Method: Not reported
Pipe Leak Detection: Not reported
Pipe Corrosion Protection: Not reported
Latest Test Name: Not reported
Latest Test Date: Not reported
Latest Test Expiration Date: Not reported

Detail As of 12/2016:

Tank Status Date: 09/07/1990
Site Municipality: C
Land Owner Type: Private
Town Customer ID: 317112
Owner Name: HAZELTON LABORATORIES CORP
Owner Address: 9200 LEESBURG PIKE
Owner Address 2: Not reported
Owner City: VIENNA
Owner State: VA
Owner Zip: 22182
Building Name: HAZELTON LABORATORIES AMERICA
Building Address: 3301 KINSMAN BLVD
Building City: MADISON
Building Zip: 53704

Tank Status Date: Not reported
Site Municipality: C
Land Owner Type: Private
Town Customer ID: 524800
Owner Name: COVANCE LABORATORIES
Owner Address: 3301 KINSMAN BLVD
Owner Address 2: Not reported
Owner City: MADISON
Owner State: WI
Owner Zip: 53704
Building Name: COVANCE LABORATORIES INC
Building Address: 3301 KINSMAN BLVD
Building City: MADISON
Building Zip: 53704

Tank Status Date: 03/27/1998
Site Municipality: C
Land Owner Type: Private
Town Customer ID: 524800
Owner Name: COVANCE LABORATORIES
Owner Address: 3301 KINSMAN BLVD
Owner Address 2: Not reported
Owner City: MADISON
Owner State: WI
Owner Zip: 53704
Building Name: COVANCE LABORATORIES INC
Building Address: 3301 KINSMAN BLVD
Building City: MADISON
Building Zip: 53704

Map ID
Direction
Distance
Elevation

MAP FINDINGS

Site

Database(s)

EDR ID Number
EPA ID Number

COVANCE LABORATORIES INC (Continued)

U003954157

Tank Status Date: 03/27/1998
Site Municipality: C
Land Owner Type: Private
Town Customer ID: 524800
Owner Name: COVANCE LABORATORIES
Owner Address: 3301 KINSMAN BLVD
Owner Address 2: Not reported
Owner City: MADISON
Owner State: WI
Owner Zip: 53704
Building Name: COVANCE LABORATORIES INC
Building Address: 3301 KINSMAN BLVD
Building City: MADISON
Building Zip: 53704

Tank Status Date: 03/27/1998
Site Municipality: C
Land Owner Type: Private
Town Customer ID: 524800
Owner Name: COVANCE LABORATORIES
Owner Address: 3301 KINSMAN BLVD
Owner Address 2: Not reported
Owner City: MADISON
Owner State: WI
Owner Zip: 53704
Building Name: COVANCE LABORATORIES INC
Building Address: 3301 KINSMAN BLVD
Building City: MADISON
Building Zip: 53704

Tank Status Date: Not reported
Site Municipality: C
Land Owner Type: Private
Town Customer ID: 524800
Owner Name: COVANCE LABORATORIES
Owner Address: 3301 KINSMAN BLVD
Owner Address 2: Not reported
Owner City: MADISON
Owner State: WI
Owner Zip: 53704
Building Name: COVANCE LABORATORIES INC
Building Address: 3301 KINSMAN BLVD
Building City: MADISON
Building Zip: 53704

Tank Status Date: 03/27/1998
Site Municipality: C
Land Owner Type: Private
Town Customer ID: 524800
Owner Name: COVANCE LABORATORIES
Owner Address: 3301 KINSMAN BLVD
Owner Address 2: Not reported
Owner City: MADISON
Owner State: WI
Owner Zip: 53704
Building Name: COVANCE LABORATORIES INC
Building Address: 3301 KINSMAN BLVD

Map ID
Direction
Distance
Elevation

MAP FINDINGS

Site

Database(s)

EDR ID Number
EPA ID Number

COVANCE LABORATORIES INC (Continued)

U003954157

Building City:	MADISON
Building Zip:	53704
Tank Status Date:	03/27/1998
Site Municipality:	C
Land Owner Type:	Private
Town Customer ID:	524800
Owner Name:	COVANCE LABORATORIES
Owner Address:	3301 KINSMAN BLVD
Owner Address 2:	Not reported
Owner City:	MADISON
Owner State:	WI
Owner Zip:	53704
Building Name:	COVANCE LABORATORIES INC
Building Address:	3301 KINSMAN BLVD
Building City:	MADISON
Building Zip:	53704
Tank Status Date:	Not reported
Site Municipality:	C
Land Owner Type:	Private
Town Customer ID:	524800
Owner Name:	COVANCE LABORATORIES
Owner Address:	3301 KINSMAN BLVD
Owner Address 2:	Not reported
Owner City:	MADISON
Owner State:	WI
Owner Zip:	53704
Building Name:	COVANCE LABORATORIES INC
Building Address:	3301 KINSMAN BLVD
Building City:	MADISON
Building Zip:	53704
Tank Status Date:	Not reported
Site Municipality:	C
Land Owner Type:	Private
Town Customer ID:	524800
Owner Name:	COVANCE LABORATORIES
Owner Address:	3301 KINSMAN BLVD
Owner Address 2:	Not reported
Owner City:	MADISON
Owner State:	WI
Owner Zip:	53704
Building Name:	COVANCE LABORATORIES INC
Building Address:	3301 KINSMAN BLVD
Building City:	MADISON
Building Zip:	53704
Tank Status Date:	Not reported
Site Municipality:	C
Land Owner Type:	Private
Town Customer ID:	590739
Owner Name:	MADISON GAS & ELECTRIC CO
Owner Address:	PO BOX 1231
Owner Address 2:	Not reported
Owner City:	MADISON
Owner State:	WI

Map ID
Direction
Distance
Elevation

MAP FINDINGS

Site

Database(s)

EDR ID Number
EPA ID Number

COVANCE LABORATORIES INC (Continued)

U003954157

Owner Zip: 53701
Building Name: COVANCE LABORATORIES INC
Building Address: 3301 KINSMAN BLVD
Building City: MADISON
Building Zip: 53704

Tank Status Date: Not reported
Site Municipality: C
Land Owner Type: Private
Town Customer ID: 590739
Owner Name: MADISON GAS & ELECTRIC CO
Owner Address: PO BOX 1231
Owner Address 2: Not reported
Owner City: MADISON
Owner State: WI
Owner Zip: 53701
Building Name: COVANCE LABORATORIES INC
Building Address: 3301 KINSMAN BLVD
Building City: MADISON
Building Zip: 53704

License: Storage Tank Registration
License Type: Registration
License Number: 446046
Expiration Date: Not reported
Licensee: Madison Gas & Electric Company
Facility Reference Number: 652615|674655
Fire Dept ID: 1301
Federally Regulated: No
Municipality Name: City of Madison
Tank ID: 8495
Tank Reference Number: 438800|
Equipment Wang ID: Not reported
Tank Type: Aboveground Storage Tank
Tank Status: In Use
Tank Contents: Diesel
Capacity: 250.00
Install Date: 1/1/1991 12:00:00 AM
Construction Material: Bare Steel
Marketer: N
Tank Occupancy: Optional Standby Gen
Corrosion Protection Type: Not Applicable
Overfill Protection Type: Not Installed
Leak Detection: Visual Monitoring
Leak Test Method: Not reported
Spill Protection: Not Installed
Wall Size: Single
Containment Sump Installed: N
Dispenser Sump Installed: N
Overfill Protection: Not Installed
Date of Lining: Not reported
Lining Inspection Date: Not reported
CAS Number: Not reported
Pipe Type: Piping (Storage Tank)
Pipe Status: In Use
Pipe Aboveground Piping: Y

Map ID
Direction
Distance
Elevation

MAP FINDINGS

Site

Database(s)

EDR ID Number
EPA ID Number

COVANCE LABORATORIES INC (Continued)

U003954157

Pipe Underground Piping: N
Pipe Construction Material: Bare Steel
Pipe Wall Type: Not reported
Pipe UST Manifolded: N
Pipe Related Tank ID: 153506
Pipe Catastrophic Leak Detection: Not reported
Pipe System Type: Not reported
Pipe Flex Connector: N
Pipe Leak Test Method: Not reported
Pipe Leak Detection: Not reported
Pipe Corrosion Protection: Not reported
Latest Test Name: Not reported
Latest Test Date: Not reported
Latest Test Expiration Date: Not reported

Detail As of 12/2016:

Tank Status Date: 09/07/1990
Site Municipality: C
Land Owner Type: Private
Town Customer ID: 317112
Owner Name: HAZELTON LABORATORIES CORP
Owner Address: 9200 LEESBURG PIKE
Owner Address 2: Not reported
Owner City: VIENNA
Owner State: VA
Owner Zip: 22182
Building Name: HAZELTON LABORATORIES AMERICA
Building Address: 3301 KINSMAN BLVD
Building City: MADISON
Building Zip: 53704

Tank Status Date: Not reported
Site Municipality: C
Land Owner Type: Private
Town Customer ID: 524800
Owner Name: COVANCE LABORATORIES
Owner Address: 3301 KINSMAN BLVD
Owner Address 2: Not reported
Owner City: MADISON
Owner State: WI
Owner Zip: 53704
Building Name: COVANCE LABORATORIES INC
Building Address: 3301 KINSMAN BLVD
Building City: MADISON
Building Zip: 53704

Tank Status Date: 03/27/1998
Site Municipality: C
Land Owner Type: Private
Town Customer ID: 524800
Owner Name: COVANCE LABORATORIES
Owner Address: 3301 KINSMAN BLVD
Owner Address 2: Not reported
Owner City: MADISON
Owner State: WI
Owner Zip: 53704
Building Name: COVANCE LABORATORIES INC
Building Address: 3301 KINSMAN BLVD

Map ID
Direction
Distance
Elevation

MAP FINDINGS

Site

Database(s)

EDR ID Number
EPA ID Number

COVANCE LABORATORIES INC (Continued)

U003954157

Building City:	MADISON
Building Zip:	53704
Tank Status Date:	03/27/1998
Site Municipality:	C
Land Owner Type:	Private
Town Customer ID:	524800
Owner Name:	COVANCE LABORATORIES
Owner Address:	3301 KINSMAN BLVD
Owner Address 2:	Not reported
Owner City:	MADISON
Owner State:	WI
Owner Zip:	53704
Building Name:	COVANCE LABORATORIES INC
Building Address:	3301 KINSMAN BLVD
Building City:	MADISON
Building Zip:	53704
Tank Status Date:	03/27/1998
Site Municipality:	C
Land Owner Type:	Private
Town Customer ID:	524800
Owner Name:	COVANCE LABORATORIES
Owner Address:	3301 KINSMAN BLVD
Owner Address 2:	Not reported
Owner City:	MADISON
Owner State:	WI
Owner Zip:	53704
Building Name:	COVANCE LABORATORIES INC
Building Address:	3301 KINSMAN BLVD
Building City:	MADISON
Building Zip:	53704
Tank Status Date:	Not reported
Site Municipality:	C
Land Owner Type:	Private
Town Customer ID:	524800
Owner Name:	COVANCE LABORATORIES
Owner Address:	3301 KINSMAN BLVD
Owner Address 2:	Not reported
Owner City:	MADISON
Owner State:	WI
Owner Zip:	53704
Building Name:	COVANCE LABORATORIES INC
Building Address:	3301 KINSMAN BLVD
Building City:	MADISON
Building Zip:	53704
Tank Status Date:	03/27/1998
Site Municipality:	C
Land Owner Type:	Private
Town Customer ID:	524800
Owner Name:	COVANCE LABORATORIES
Owner Address:	3301 KINSMAN BLVD
Owner Address 2:	Not reported
Owner City:	MADISON
Owner State:	WI

Map ID
Direction
Distance
Elevation

MAP FINDINGS

Site

Database(s)

EDR ID Number
EPA ID Number

COVANCE LABORATORIES INC (Continued)

U003954157

Owner Zip: 53704
Building Name: COVANCE LABORATORIES INC
Building Address: 3301 KINSMAN BLVD
Building City: MADISON
Building Zip: 53704

Tank Status Date: 03/27/1998
Site Municipality: C
Land Owner Type: Private
Town Customer ID: 524800
Owner Name: COVANCE LABORATORIES
Owner Address: 3301 KINSMAN BLVD
Owner Address 2: Not reported
Owner City: MADISON
Owner State: WI
Owner Zip: 53704
Building Name: COVANCE LABORATORIES INC
Building Address: 3301 KINSMAN BLVD
Building City: MADISON
Building Zip: 53704

Tank Status Date: Not reported
Site Municipality: C
Land Owner Type: Private
Town Customer ID: 524800
Owner Name: COVANCE LABORATORIES
Owner Address: 3301 KINSMAN BLVD
Owner Address 2: Not reported
Owner City: MADISON
Owner State: WI
Owner Zip: 53704
Building Name: COVANCE LABORATORIES INC
Building Address: 3301 KINSMAN BLVD
Building City: MADISON
Building Zip: 53704

Tank Status Date: Not reported
Site Municipality: C
Land Owner Type: Private
Town Customer ID: 524800
Owner Name: COVANCE LABORATORIES
Owner Address: 3301 KINSMAN BLVD
Owner Address 2: Not reported
Owner City: MADISON
Owner State: WI
Owner Zip: 53704
Building Name: COVANCE LABORATORIES INC
Building Address: 3301 KINSMAN BLVD
Building City: MADISON
Building Zip: 53704

Tank Status Date: Not reported
Site Municipality: C
Land Owner Type: Private
Town Customer ID: 590739
Owner Name: MADISON GAS & ELECTRIC CO
Owner Address: PO BOX 1231

Map ID
Direction
Distance
Elevation

MAP FINDINGS

Site

Database(s)

EDR ID Number
EPA ID Number

COVANCE LABORATORIES INC (Continued)

U003954157

Owner Address 2: Not reported
Owner City: MADISON
Owner State: WI
Owner Zip: 53701
Building Name: COVANCE LABORATORIES INC
Building Address: 3301 KINSMAN BLVD
Building City: MADISON
Building Zip: 53704

Tank Status Date: Not reported
Site Municipality: C
Land Owner Type: Private
Town Customer ID: 590739
Owner Name: MADISON GAS & ELECTRIC CO
Owner Address: PO BOX 1231
Owner Address 2: Not reported
Owner City: MADISON
Owner State: WI
Owner Zip: 53701
Building Name: COVANCE LABORATORIES INC
Building Address: 3301 KINSMAN BLVD
Building City: MADISON
Building Zip: 53704

G24
East
1/8-1/4
0.171 mi.
904 ft.

EUROFINS FOOD CHEMISTRY TESTING US INC
3301 KINSMAN BLVD - EUROFINS
MADISON, WI 53704

RCRA-LQG **1024895989**
WIR000167528

Site 2 of 7 in cluster G

Relative:
Lower
Actual:
854 ft.

RCRA-LQG:
Date form received by agency: 08/14/2018
Facility name: EUROFINS FOOD CHEMISTRY TESTING US INC
Facility address: 3301 KINSMAN BLVD - EUROFINS
MADISON, WI 53704
EPA ID: WIR000167528
Mailing address: 3301 KINSMAN BLVD
MADISON, WI 53704
Contact: LORI NICHOLSON
Contact address: 3301 KINSMAN BLVD
MADISON, WI 53704
Contact country: US
Contact telephone: 608-395-3770
Contact email: LORI.NICHOLSON@COVANCE.COM
EPA Region: 05
Classification: Large Quantity Generator
Description: Handler: generates 1,000 kg or more of hazardous waste during any calendar month; or generates more than 1 kg of acutely hazardous waste during any calendar month; or generates more than 100 kg of any residue or contaminated soil, waste or other debris resulting from the cleanup of a spill, into or on any land or water, of acutely hazardous waste during any calendar month; or generates 1 kg or less of acutely hazardous waste during any calendar month, and accumulates more than 1 kg of acutely hazardous waste at any time; or generates 100 kg or less of any residue or contaminated soil, waste or other debris resulting from the cleanup of a spill, into or on any land or water, of acutely hazardous waste during any calendar month, and accumulates more than

Map ID
Direction
Distance
Elevation

MAP FINDINGS

Site

Database(s)

EDR ID Number
EPA ID Number

EUROFINS FOOD CHEMISTRY TESTING US INC (Continued)

1024895989

100 kg of that material at any time

Owner/Operator Summary:

Owner/operator name: EUROFINS FOOD TESTING US HOLDINGS INC
Owner/operator address: 3301 KINSMAN BLVD
MADISON, WI 53704
Owner/operator country: US
Owner/operator telephone: 608-395-3770
Owner/operator email: LORI.NICHOLSON@COVANCE.COM
Owner/operator fax: Not reported
Owner/operator extension: Not reported
Legal status: Private
Owner/Operator Type: Owner
Owner/Op start date: 08/01/2018
Owner/Op end date: Not reported

Owner/operator name: EUROFINS FOOD CHEMISTRY TESTING US INC
Owner/operator address: 3301 KINSMAN BLVD
MADISON, WI 53704
Owner/operator country: US
Owner/operator telephone: 608-395-3770
Owner/operator email: LORI.NICHOLSON@COVANCE.COM
Owner/operator fax: Not reported
Owner/operator extension: Not reported
Legal status: Private
Owner/Operator Type: Operator
Owner/Op start date: 08/01/2018
Owner/Op end date: Not reported

Handler Activities Summary:

U.S. importer of hazardous waste: No
Mixed waste (haz. and radioactive): No
Recycler of hazardous waste: No
Transporter of hazardous waste: No
Treater, storer or disposer of HW: No
Underground injection activity: No
On-site burner exemption: No
Furnace exemption: No
Used oil fuel burner: No
Used oil processor: No
User oil refiner: No
Used oil fuel marketer to burner: No
Used oil Specification marketer: No
Used oil transfer facility: No
Used oil transporter: No

. Waste code: D001
. Waste name: IGNITABLE WASTE

. Waste code: D004
. Waste name: ARSENIC

. Waste code: D006
. Waste name: CADMIUM

. Waste code: D007

Map ID
Direction
Distance
Elevation

MAP FINDINGS

Site

Database(s)

EDR ID Number
EPA ID Number

EUROFINS FOOD CHEMISTRY TESTING US INC (Continued)

1024895989

. Waste name:	CHROMIUM
. Waste code:	D008
. Waste name:	LEAD
. Waste code:	D009
. Waste name:	MERCURY
. Waste code:	D011
. Waste name:	SILVER
. Waste code:	D012
. Waste name:	ENDRIN (1,2,3,4,10,10-HEXACHLORO-1,7-EPOXY-1,4,4A,5,6,7,8,8A-OCTAHYDRO-1,4-EN DO, ENDO-5,8-DIMETH-ANO-NAPHTHALENE)
. Waste code:	D013
. Waste name:	LINDANE (1,2,3,4,5,6-HEXA-CHLOROCYCLOHEXANE, GAMMA ISOMER)
. Waste code:	D014
. Waste name:	METHOXYCHLOR (1,1,1-TRICHLORO-2,2-BIS [P-METHOXYPHENYL] ETHANE)
. Waste code:	D016
. Waste name:	2,4-D (2,4-DICHLOROPHENOXYACETIC ACID)
. Waste code:	D018
. Waste name:	BENZENE
. Waste code:	D020
. Waste name:	CHLORDANE
. Waste code:	D022
. Waste name:	CHLOROFORM
. Waste code:	D024
. Waste name:	M-CRESOL
. Waste code:	D031
. Waste name:	HEPTACHLOR (AND ITS EPOXIDE)
. Waste code:	D035
. Waste name:	METHYL ETHYL KETONE
. Waste code:	D038
. Waste name:	PYRIDINE
. Waste code:	F002
. Waste name:	THE FOLLOWING SPENT HALOGENATED SOLVENTS: TETRACHLOROETHYLENE, METHYLENE CHLORIDE, TRICHLOROETHYLENE, 1,1,1-TRICHLOROETHANE, CHLOROENZENE, 1,1,2-TRICHLORO-1,2,2-TRIFLUOROETHANE, ORTHO-DICHLOROBENZENE, TRICHLOROFLUOROMETHANE, AND 1,1,2, TRICHLOROETHANE; ALL SPENT SOLVENT MIXTURES/BLENDS CONTAINING, BEFORE USE, A TOTAL OF TEN PERCENT OR MORE (BY VOLUME) OF ONE OR MORE OF THE ABOVE HALOGENATED SOLVENTS OR THOSE SOLVENTS LISTED IN F001, F004, AND F005; AND STILL BOTTOMS FROM THE RECOVERY OF THESE SPENT SOLVENTS AND SPENT SOLVENT MIXTURES.

Map ID
Direction
Distance
Elevation

MAP FINDINGS

Site

Database(s)

EDR ID Number
EPA ID Number

EUROFINS FOOD CHEMISTRY TESTING US INC (Continued)

1024895989

- . Waste code: F003
- . Waste name: THE FOLLOWING SPENT NONHALOGENATED SOLVENTS: XYLENE, ACETONE, ETHYL ACETATE, ETHYL BENZENE, ETHYL ETHER, METHYL ISOBUTYL KETONE, N-BUTYL ALCOHOL, CYCLOHEXANONE, AND METHANOL; ALL SPENT SOLVENT MIXTURES/BLENDS CONTAINING, BEFORE USE, ONLY THE ABOVE SPENT NONHALOGENATED SOLVENTS; AND ALL SPENT SOLVENT MIXTURES/BLENDS CONTAINING, BEFORE USE, ONE OR MORE OF THE ABOVE NONHALOGENATED SOLVENTS, AND A TOTAL OF TEN PERCENT OR MORE (BY VOLUME) OF ONE OR MORE OF THOSE SOLVENTS LISTED IN F001, F002, F004, AND F005; AND STILL BOTTOMS FROM THE RECOVERY OF THESE SPENT SOLVENTS AND SPENT SOLVENT MIXTURES.

- . Waste code: F005
- . Waste name: THE FOLLOWING SPENT NONHALOGENATED SOLVENTS: TOLUENE, METHYL ETHYL KETONE, CARBON DISULFIDE, ISOBUTANOL, PYRIDINE, BENZENE, 2-ETHOXYETHANOL, AND 2-NITROPROPANE; ALL SPENT SOLVENT MIXTURES/BLENDS CONTAINING, BEFORE USE, A TOTAL OF TEN PERCENT OR MORE (BY VOLUME) OF ONE OR MORE OF THE ABOVE NONHALOGENATED SOLVENTS OR THOSE SOLVENTS LISTED IN F001, F002, OR F004; AND STILL BOTTOMS FROM THE RECOVERY OF THESE SPENT SOLVENTS AND SPENT SOLVENT MIXTURES.

- . Waste code: P022
- . Waste name: CARBON DISULFIDE

- . Waste code: P087
- . Waste name: OSMIUM OXIDE OSO₄, (T-4)- (OR) OSMIUM TETROXIDE

- . Waste code: P105
- . Waste name: SODIUM AZIDE

- . Waste code: U007
- . Waste name: 2-PROPENAMIDE (OR) ACRYLAMIDE

- . Waste code: U038
- . Waste name: BENZENEACETIC ACID, 4-CHLORO-ALPHA-(4-CHLOROPHENYL)-ALPHA-HYDROXY-, ETHYL ESTER (OR) CHLOROBENZILATE

- . Waste code: U052
- . Waste name: CRESOL (CRESYLIC ACID) (OR) PHENOL, METHYL-

- . Waste code: U060
- . Waste name: BENZENE, 1,1'-(2,2-DICHLOROETHYLIDENE)BIS[4-CHLORO- (OR) DDD

- . Waste code: U061
- . Waste name: BENZENE, 1,1'-(2,2,2-TRICHLOROETHYLIDENE)BIS[4-CHLORO- (OR) DDT

- . Waste code: U123
- . Waste name: FORMIC ACID (C,T)

- . Waste code: U127
- . Waste name: BENZENE, HEXACHLORO- (OR) HEXACHLOROBENZENE

- . Waste code: U129
- . Waste name: CYCLOHEXANE, 1,2,3,4,5,6-HEXACHLORO-, (1ALPHA, 2ALPHA, 3BETA, 4ALPHA, 5ALPHA, 6BETA)- (OR) LINDANE

- . Waste code: U134

Map ID
Direction
Distance
Elevation

MAP FINDINGS

Site

Database(s)

EDR ID Number
EPA ID Number

EUROFINS FOOD CHEMISTRY TESTING US INC (Continued)

1024895989

- . Waste name: HYDROFLUORIC ACID (C,T) (OR) HYDROGEN FLUORIDE (C,T)
- . Waste code: U144
- . Waste name: ACETIC ACID, LEAD(2+) SALT (OR) LEAD ACETATE
- . Waste code: U183
- . Waste name: BENZENE, PENTACHLORO- (OR) PENTACHLOROBENZENE
- . Waste code: U185
- . Waste name: BENZENE, PENTACHLORONITRO- (OR) PENTACHLORONITROBENZENE (PCNB)
- . Waste code: U192
- . Waste name: BENZAMIDE, 3,5-DICHLORO-N-(1,1-DIMETHYL-2-PROPYNYL)- (OR) PRONAMIDE
- . Waste code: U213
- . Waste name: FURAN, TETRAHYDRO-(I) (OR) TETRAHYDROFURAN (I)
- . Waste code: U240
- . Waste name: 2,4-D, SALTS & ESTERS (OR) ACETIC ACID, (2,4-DICHLOROPHENOXY)-, SALTS & ESTERS (OR) DICHLOROPHENOXYACETIC ACID 2,4-D
- . Waste code: U247
- . Waste name: BENZENE, 1,1'-(2,2,2-TRICHLOROETHYLIDENE)BIS[4-METHOXY- (OR) METHOXYCHLOR
- . Waste code: U271
- . Waste name: BENOMYL (OR) CARBAMIC ACID, [1-[(BUTYLAMINO)CARBONYL]-1H-BENZIMIDAZOL-2-YL]-, METHYL ESTER
- . Waste code: U278
- . Waste name: BENDIOCARB (OR) 1,3-BENZODIOXOL-4-OL, 2,2-DIMETHYL-, METHYL CARBAMATE
- . Waste code: U279
- . Waste name: CARBARYL (OR) 1-NAPHTHALENOL, METHYLCARBAMATE
- . Waste code: U372
- . Waste name: CARBAMIC ACID, 1H-BENZIMIDAZOL-2-YL, METHYL ESTER (OR) CARBENDAZIM
- . Waste code: U373
- . Waste name: CARBAMIC ACID, PHENYL-, 1-METHYLETHYL ESTER (OR) PROPHAM
- . Waste code: U387
- . Waste name: CARBAMOTHIOIC ACID, DIPROPYL-, S-(PHENYLMETHYL) ESTER (OR) PROSULFOCARB
- . Waste code: U404
- . Waste name: ETHANAMINE, N,N-DIETHYL- (OR) TRIETHYLAMINE
- . Waste code: U409
- . Waste name: CARBAMIC ACID, [1,2-PHENYLENEBIS (IMINOCARBONOTHIOYL)]BIS-, DIMETHYL ESTER (OR) THIOPHANATE-METHYL
- . Waste code: U410
- . Waste name: ETHANIMIDOTHIOIC ACID, N,N'-[THIOBIS[(METHYLIMINO)CARBONYLOXY]]BIS-, DIMETHYL ESTER (OR) THIODICARB
- . Waste code: U411

Map ID
Direction
Distance
Elevation

MAP FINDINGS

Site

Database(s)

EDR ID Number
EPA ID Number

EUROFINS FOOD CHEMISTRY TESTING US INC (Continued)

1024895989

Waste name: PHENOL, 2-(1-METHYLETHOXY)-, METHYLCARBAMATE (OR) PROPOXUR

Violation Status: No violations found

G25
East
1/8-1/4
0.171 mi.
904 ft.

EUROFINS FOOD CHEMISTRY TESTING US INC
3301 KINSMAN BLVD - EUROFINS
MADISON, WI 53704

WI SHWIMS S122879361
N/A

Site 3 of 7 in cluster G

Relative:
Lower

SHWIMS:

FID: 113423420

Actual:
854 ft.

Status: OPERATING

Region: SOUTH CENTRAL

G26
East
1/8-1/4
0.171 mi.
904 ft.

HAZELTON RALTECH INC
3301 KINSMAN BLVD
MADISON, WI 53704

MN MANIFEST S119132005
N/A

Site 4 of 7 in cluster G

Relative:
Lower

MANIFEST:

Manifest ID: 620804
Generator ID: WID049019037
Generator AI ID: 31511
Transporter 1 ID: MND980791321
Transporter 1 AI ID: 36828
Transporter 1 AI Name: MCI Paint & Drywall
Transporter 1 Address: 21400 Hamburg Ave
Transporter 1 City: Lakeville
Transporter 1 State: MN
Transporter 1 ZIP: 55044
Transporter 2 ID: Not reported
Transporter 2 AI ID: Not reported
Transporter 2 AI Name: Not reported
Transporter 2 Address: Not reported
Transporter 2 City: Not reported
Transporter 2 State: Not reported
Transporter 2 ZIP: Not reported
TSD ID: MND981190242
TSD AI ID: 36830
TSD AI Name: Aptus Nei
TSD Address: 21750 Cedar Ave
TSD City: Lakeville
TSD State: MN
TSD Zip: 55044
Gen Copy Recd Date: 4/18/1994 0:00:00
Fac Copy Recd Date: 1994-04-27 00:00:00
Gen Ship Date: 1994-04-14 00:00:00
Trans 1 Recd Date: 1994-04-14 00:00:00
Trans 2 Recd Date: Not reported
Tsd Recd Date: 1994-04-18 00:00:00
Comments: Not reported

Detail:

Manifest ID: 620804
Manifest Row: 1
Haz Material Name: HAZARDOUS SOLIDS NOS

Map ID
Direction
Distance
Elevation

MAP FINDINGS

Site

Database(s)

EDR ID Number
EPA ID Number

HAZELTON RALTECH INC (Continued)

S119132005

Haz Class Number: Not reported
UN NA Number: NA3077
Packing Group Number: Not reported
Container Qty: 16
Container Code: DMPF
Waste Qty: 946
Waste Units Code: IB
Waste Code List: D017

Manifest ID: 620804
Manifest Row: 2
Haz Material Name: FLAMMABLE LIQUIDS NOS
Haz Class Number: Not reported
UN NA Number: UN1993
Packing Group Number: Not reported
Container Qty: 4
Container Code: DMPF
Waste Qty: 251
Waste Units Code: IB
Waste Code List: D001

G27
East
1/8-1/4
0.171 mi.
904 ft.

Relative:
Lower

Actual:
854 ft.

COVANCE LABORATORIES INC
3301 KINSMAN BLVD
MADISON, WI 53704

Site 5 of 7 in cluster G

SEMS-ARCHIVE 1000885356
CORRACTS WID049019037
RCRA-LQG
WI ERP
WI SHWIMS
WI LUST
WI LAST
WI CRS
WI AUL
WI SPILLS
2020 COR ACTION
US AIRS
FINDS
ECHO
WI MANIFEST
WI TIER 2

SEMS Archive:
Site ID: 0507523
EPA ID: WID049019037
Cong District: 02
FIPS Code: 55025
FF: N
NPL: Not on the NPL
Non NPL Status: Deferred to RCRA (Subtitle C)

SEMS Archive Detail:
Region: 05
Site ID: 0507523
EPA ID: WID049019037
Site Name: HAZLETON WISCONSIN
NPL: N
FF: N
OU: 00
Action Code: VS
Action Name: ARCH SITE

Map ID
Direction
Distance
Elevation

MAP FINDINGS

Site

Database(s)

EDR ID Number
EPA ID Number

COVANCE LABORATORIES INC (Continued)

1000885356

SEQ: 1
Start Date: Not reported
Finish Date: 1995-12-28 05:00:00
Qual: Not reported
Current Action Lead: EPA Perf In-Hse

Region: 05
Site ID: 0507523
EPA ID: WID049019037
Site Name: HAZLETON WISCONSIN
NPL: N
FF: N
OU: 00
Action Code: PA
Action Name: PA
SEQ: 1
Start Date: Not reported
Finish Date: 1994-04-14 04:00:00
Qual: D
Current Action Lead: EPA Perf

Region: 05
Site ID: 0507523
EPA ID: WID049019037
Site Name: HAZLETON WISCONSIN
NPL: N
FF: N
OU: 00
Action Code: DS
Action Name: DISCVRY
SEQ: 1
Start Date: 1993-12-21 05:00:00
Finish Date: 1993-12-21 05:00:00
Qual: Not reported
Current Action Lead: EPA Perf

CORRACTS:

EPA ID: WID049019037
EPA Region: 05
Area Name: ENTIRE FACILITY
Actual Date: 20090618
Action: CA725YE - Current Human Exposures Under Control, Yes, Current Human Exposures Under Control has been verified
NAICS Code(s): 54138
Testing Laboratories
Original schedule date: Not reported
Schedule end date: Not reported

EPA ID: WID049019037
EPA Region: 05
Area Name: ENTIRE FACILITY
Actual Date: 20090618
Action: CA750YE - Migration of Contaminated Groundwater under Control, Yes, Migration of Contaminated Groundwater Under Control has been verified
NAICS Code(s): 54138
Testing Laboratories

Map ID
Direction
Distance
Elevation

MAP FINDINGS

Site

Database(s)

EDR ID Number
EPA ID Number

COVANCE LABORATORIES INC (Continued)

1000885356

Original schedule date: Not reported
Schedule end date: Not reported

EPA ID: WID049019037
EPA Region: 05
Area Name: ENTIRE FACILITY
Actual Date: 19991123
Action: CA999 - Corrective Action Process Terminated
NAICS Code(s): 54138
Testing Laboratories

Original schedule date: Not reported
Schedule end date: Not reported

EPA ID: WID049019037
EPA Region: 05
Area Name: ENTIRE FACILITY
Actual Date: 19991102
Action: CA400 - Date For Remedy Selection (CM Imposed)
NAICS Code(s): 54138
Testing Laboratories

Original schedule date: Not reported
Schedule end date: Not reported

EPA ID: WID049019037
EPA Region: 05
Area Name: ENTIRE FACILITY
Actual Date: 19991102
Action: CA550RC
NAICS Code(s): 54138
Testing Laboratories

Original schedule date: Not reported
Schedule end date: Not reported

EPA ID: WID049019037
EPA Region: 05
Area Name: ENTIRE FACILITY
Actual Date: 19970811
Action: CA200 - RFI Approved
NAICS Code(s): 54138
Testing Laboratories

Original schedule date: Not reported
Schedule end date: Not reported

EPA ID: WID049019037
EPA Region: 05
Area Name: ENTIRE FACILITY
Actual Date: 19940331
Action: CA075LO - CA Prioritization, Facility or area was assigned a low corrective action priority
NAICS Code(s): 54138
Testing Laboratories

Original schedule date: Not reported
Schedule end date: Not reported

EPA ID: WID049019037
EPA Region: 05
Area Name: ENTIRE FACILITY

Map ID
Direction
Distance
Elevation

MAP FINDINGS

Site

Database(s)

EDR ID Number
EPA ID Number

COVANCE LABORATORIES INC (Continued)

1000885356

Actual Date: 19911209
Action: CA100 - RFI Imposition
NAICS Code(s): 54138
Testing Laboratories
Original schedule date: Not reported
Schedule end date: Not reported

RCRA-LQG:

Date form received by agency: 03/01/2018
Facility name: COVANCE LABORATORIES INC
Facility address: 3301 KINSMAN BLVD
MADISON, WI 53704
EPA ID: WID049019037
Contact: ASHLEY WEISER
Contact address: 3301 KINSMAN BLVD
MADISON, WI 53704
Contact country: US
Contact telephone: 608-242-2649
Contact email: ASHLEY.WEISER@COVANCE.COM
EPA Region: 05
Land type: Private
Classification: Large Quantity Generator
Description: Handler: generates 1,000 kg or more of hazardous waste during any calendar month; or generates more than 1 kg of acutely hazardous waste during any calendar month; or generates more than 100 kg of any residue or contaminated soil, waste or other debris resulting from the cleanup of a spill, into or on any land or water, of acutely hazardous waste during any calendar month; or generates 1 kg or less of acutely hazardous waste during any calendar month, and accumulates more than 1 kg of acutely hazardous waste at any time; or generates 100 kg or less of any residue or contaminated soil, waste or other debris resulting from the cleanup of a spill, into or on any land or water, of acutely hazardous waste during any calendar month, and accumulates more than 100 kg of that material at any time

Owner/Operator Summary:

Owner/operator name: COVANCE INC
Owner/operator address: 3301 KINSMAN BLVD
MADISON, WI 53704
Owner/operator country: US
Owner/operator telephone: 608-230-1617
Owner/operator email: CHRIS.ANDERSON@COVANCE.COM
Owner/operator fax: Not reported
Owner/operator extension: Not reported
Legal status: Private
Owner/Operator Type: Owner
Owner/Op start date: 01/01/2014
Owner/Op end date: Not reported

Owner/operator name: COVANCE INC
Owner/operator address: 3301 KINSMAN BLVD
MADISON, WI 53704
Owner/operator country: US
Owner/operator telephone: 608-230-1617
Owner/operator email: CHRIS.ANDERSON@COVANCE.COM
Owner/operator fax: Not reported

Map ID
Direction
Distance
Elevation

MAP FINDINGS

Site

Database(s)

EDR ID Number
EPA ID Number

COVANCE LABORATORIES INC (Continued)

1000885356

Owner/operator extension: Not reported
Legal status: Private
Owner/Operator Type: Operator
Owner/Op start date: 01/01/2014
Owner/Op end date: Not reported

Handler Activities Summary:

U.S. importer of hazardous waste: No
Mixed waste (haz. and radioactive): Yes
Recycler of hazardous waste: No
Transporter of hazardous waste: No
Treater, storer or disposer of HW: No
Underground injection activity: No
On-site burner exemption: No
Furnace exemption: No
Used oil fuel burner: No
Used oil processor: No
User oil refiner: No
Used oil fuel marketer to burner: No
Used oil Specification marketer: No
Used oil transfer facility: No
Used oil transporter: No

. Waste code: D001
. Waste name: IGNITABLE WASTE

. Waste code: D002
. Waste name: CORROSIVE WASTE

. Waste code: D022
. Waste name: CHLOROFORM

. Waste code: D024
. Waste name: M-CRESOL

. Waste code: F002
. Waste name: THE FOLLOWING SPENT HALOGENATED SOLVENTS: TETRACHLOROETHYLENE, METHYLENE CHLORIDE, TRICHLOROETHYLENE, 1,1,1-TRICHLOROETHANE, CHLOROBENZENE, 1,1,2-TRICHLORO-1,2,2-TRIFLUOROETHANE, ORTHO-DICHLOROBENZENE, TRICHLOROFLUOROMETHANE, AND 1,1,2, TRICHLOROETHANE; ALL SPENT SOLVENT MIXTURES/BLENDS CONTAINING, BEFORE USE, A TOTAL OF TEN PERCENT OR MORE (BY VOLUME) OF ONE OR MORE OF THE ABOVE HALOGENATED SOLVENTS OR THOSE SOLVENTS LISTED IN F001, F004, AND F005; AND STILL BOTTOMS FROM THE RECOVERY OF THESE SPENT SOLVENTS AND SPENT SOLVENT MIXTURES.

. Waste code: F005
. Waste name: THE FOLLOWING SPENT NONHALOGENATED SOLVENTS: TOLUENE, METHYL ETHYL KETONE, CARBON DISULFIDE, ISOBUTANOL, PYRIDINE, BENZENE, 2-ETHOXYETHANOL, AND 2-NITROPROPANE; ALL SPENT SOLVENT MIXTURES/BLENDS CONTAINING, BEFORE USE, A TOTAL OF TEN PERCENT OR MORE (BY VOLUME) OF ONE OR MORE OF THE ABOVE NONHALOGENATED SOLVENTS OR THOSE SOLVENTS LISTED IN F001, F002, OR F004; AND STILL BOTTOMS FROM THE RECOVERY OF THESE SPENT SOLVENTS AND SPENT SOLVENT MIXTURES.

. Waste code: LABP
. Waste name: LAB PACK

Map ID
Direction
Distance
Elevation

MAP FINDINGS

Site

Database(s)

EDR ID Number
EPA ID Number

COVANCE LABORATORIES INC (Continued)

1000885356

- . Waste code: P041
- . Waste name: DIETHYL-P-NITROPHENYL PHOSPHATE (OR) PHOSPHORIC ACID, DIETHYL 4-NITROPHENYL ESTER

Historical Generators:

Date form received by agency: 08/09/2017
Site name: COVANCE LABORATORIES INC
Classification: Large Quantity Generator

- . Waste code: D001
- . Waste name: IGNITABLE WASTE

- . Waste code: D002
- . Waste name: CORROSIVE WASTE

Date form received by agency: 02/26/2016
Site name: COVANCE LABORATORIES INC
Classification: Large Quantity Generator

- . Waste code: D001
- . Waste name: IGNITABLE WASTE

- . Waste code: D002
- . Waste name: CORROSIVE WASTE

Date form received by agency: 03/14/2014
Site name: COVANCE LABORATORIES INC
Classification: Large Quantity Generator

- . Waste code: D001
- . Waste name: IGNITABLE WASTE

Date form received by agency: 02/09/2012
Site name: COVANCE LABORATORIES INC
Classification: Large Quantity Generator

- . Waste code: D001
- . Waste name: IGNITABLE WASTE

- . Waste code: D002
- . Waste name: CORROSIVE WASTE

- . Waste code: D003
- . Waste name: REACTIVE WASTE

- . Waste code: D004
- . Waste name: ARSENIC

- . Waste code: D009
- . Waste name: MERCURY

- . Waste code: F002
- . Waste name: THE FOLLOWING SPENT HALOGENATED SOLVENTS: TETRACHLOROETHYLENE, METHYLENE CHLORIDE, TRICHLOROETHYLENE, 1,1,1-TRICHLOROETHANE, CHLOROBENZENE, 1,1,2-TRICHLORO-1,2,2-TRIFLUOROETHANE, ORTHO-DICHLOROBENZENE, TRICHLOROFLUOROMETHANE, AND 1,1,2, TRICHLOROETHANE; ALL SPENT SOLVENT MIXTURES/BLENDS CONTAINING, BEFORE

Map ID
Direction
Distance
Elevation

MAP FINDINGS

Site

Database(s)

EDR ID Number
EPA ID Number

COVANCE LABORATORIES INC (Continued)

1000885356

USE, A TOTAL OF TEN PERCENT OR MORE (BY VOLUME) OF ONE OR MORE OF THE ABOVE HALOGENATED SOLVENTS OR THOSE SOLVENTS LISTED IN F001, F004, AND F005; AND STILL BOTTOMS FROM THE RECOVERY OF THESE SPENT SOLVENTS AND SPENT SOLVENT MIXTURES.

. Waste code: F003
. Waste name: THE FOLLOWING SPENT NONHALOGENATED SOLVENTS: XYLENE, ACETONE, ETHYL ACETATE, ETHYL BENZENE, ETHYL ETHER, METHYL ISOBUTYL KETONE, N-BUTYL ALCOHOL, CYCLOHEXANONE, AND METHANOL; ALL SPENT SOLVENT MIXTURES/BLENDS CONTAINING, BEFORE USE, ONLY THE ABOVE SPENT NONHALOGENATED SOLVENTS; AND ALL SPENT SOLVENT MIXTURES/BLENDS CONTAINING, BEFORE USE, ONE OR MORE OF THE ABOVE NONHALOGENATED SOLVENTS, AND A TOTAL OF TEN PERCENT OR MORE (BY VOLUME) OF ONE OR MORE OF THOSE SOLVENTS LISTED IN F001, F002, F004, AND F005; AND STILL BOTTOMS FROM THE RECOVERY OF THESE SPENT SOLVENTS AND SPENT SOLVENT MIXTURES.

. Waste code: K105
. Waste name: SEPARATED AQUEOUS STREAM FROM THE REACTOR PRODUCT WASHING STEP IN THE PRODUCTION OF CHLOROBENZENES.

. Waste code: P001
. Waste name: 2H-1-BENZOPYRAN-2-ONE, 4-HYDROXY-3-(3-OXO-1-PHENYLBUTYL)-, & SALTS, WHEN PRESENT AT CONCENTRATIONS GREATER THAN 0.3% (OR) WARFARIN, & SALTS, WHEN PRESENT AT CONCENTRATIONS GREATER THAN 0.3%

. Waste code: P041
. Waste name: DIETHYL-P-NITROPHENYL PHOSPHATE (OR) PHOSPHORIC ACID, DIETHYL 4-NITROPHENYL ESTER

. Waste code: P075
. Waste name: NICOTINE, & SALTS (OR) PYRIDINE, 3-(1-METHYL-2-PYRROLIDINYL)-,(S)-, & SALTS

. Waste code: P098
. Waste name: POTASSIUM CYANIDE (OR) POTASSIUM CYANIDE K(CN)

. Waste code: U031
. Waste name: 1-BUTANOL (I) (OR) N-BUTYL ALCOHOL (I)

Date form received by agency: 04/19/2010

Site name: COVANCE LABORATORIES INC

Classification: Large Quantity Generator

. Waste code: D001
. Waste name: IGNITABLE WASTE

. Waste code: D002
. Waste name: CORROSIVE WASTE

. Waste code: D003
. Waste name: REACTIVE WASTE

. Waste code: D004
. Waste name: ARSENIC

. Waste code: D008

Map ID
Direction
Distance
Elevation

MAP FINDINGS

Site

Database(s)

EDR ID Number
EPA ID Number

COVANCE LABORATORIES INC (Continued)

1000885356

- . Waste name: LEAD
- . Waste code: D009
- . Waste name: MERCURY
- . Waste code: D011
- . Waste name: SILVER
- . Waste code: F001
- . Waste name: THE FOLLOWING SPENT HALOGENATED SOLVENTS USED IN DEGREASING: TETRACHLOROETHYLENE, TRICHLOROETHYLENE, METHYLENE CHLORIDE, 1,1,1-TRICHLOROETHANE, CARBON TETRACHLORIDE AND CHLORINATED FLUOROCARBONS; ALL SPENT SOLVENT MIXTURES/BLENDS USED IN DEGREASING CONTAINING, BEFORE USE, A TOTAL OF TEN PERCENT OR MORE (BY VOLUME) OF ONE OR MORE OF THE ABOVE HALOGENATED SOLVENTS OR THOSE SOLVENTS LISTED IN F002, F004, AND F005; AND STILL BOTTOMS FROM THE RECOVERY OF THESE SPENT SOLVENTS AND SPENT SOLVENT MIXTURES.
- . Waste code: F002
- . Waste name: THE FOLLOWING SPENT HALOGENATED SOLVENTS: TETRACHLOROETHYLENE, METHYLENE CHLORIDE, TRICHLOROETHYLENE, 1,1,1-TRICHLOROETHANE, CHLOROBENZENE, 1,1,2-TRICHLORO-1,2,2-TRIFLUOROETHANE, ORTHO-DICHLOROBENZENE, TRICHLOROFLUOROMETHANE, AND 1,1,2, TRICHLOROETHANE; ALL SPENT SOLVENT MIXTURES/BLENDS CONTAINING, BEFORE USE, A TOTAL OF TEN PERCENT OR MORE (BY VOLUME) OF ONE OR MORE OF THE ABOVE HALOGENATED SOLVENTS OR THOSE SOLVENTS LISTED IN F001, F004, AND F005; AND STILL BOTTOMS FROM THE RECOVERY OF THESE SPENT SOLVENTS AND SPENT SOLVENT MIXTURES.
- . Waste code: F003
- . Waste name: THE FOLLOWING SPENT NONHALOGENATED SOLVENTS: XYLENE, ACETONE, ETHYL ACETATE, ETHYL BENZENE, ETHYL ETHER, METHYL ISOBUTYL KETONE, N-BUTYL ALCOHOL, CYCLOHEXANONE, AND METHANOL; ALL SPENT SOLVENT MIXTURES/BLENDS CONTAINING, BEFORE USE, ONLY THE ABOVE SPENT NONHALOGENATED SOLVENTS; AND ALL SPENT SOLVENT MIXTURES/BLENDS CONTAINING, BEFORE USE, ONE OR MORE OF THE ABOVE NONHALOGENATED SOLVENTS, AND A TOTAL OF TEN PERCENT OR MORE (BY VOLUME) OF ONE OR MORE OF THOSE SOLVENTS LISTED IN F001, F002, F004, AND F005; AND STILL BOTTOMS FROM THE RECOVERY OF THESE SPENT SOLVENTS AND SPENT SOLVENT MIXTURES.
- . Waste code: F005
- . Waste name: THE FOLLOWING SPENT NONHALOGENATED SOLVENTS: TOLUENE, METHYL ETHYL KETONE, CARBON DISULFIDE, ISOBUTANOL, PYRIDINE, BENZENE, 2-ETHOXYETHANOL, AND 2-NITROPROPANE; ALL SPENT SOLVENT MIXTURES/BLENDS CONTAINING, BEFORE USE, A TOTAL OF TEN PERCENT OR MORE (BY VOLUME) OF ONE OR MORE OF THE ABOVE NONHALOGENATED SOLVENTS OR THOSE SOLVENTS LISTED IN F001, F002, OR F004; AND STILL BOTTOMS FROM THE RECOVERY OF THESE SPENT SOLVENTS AND SPENT SOLVENT MIXTURES.
- . Waste code: F027
- . Waste name: DISCARDED UNUSED FORMULATIONS CONTAINING TRI-, TETRA-, OR PENTACHLOROPHENOL OR DISCARDED UNUSED FORMULATIONS CONTAINING COMPOUNDS DERIVED FROM THESE CHLOROPHENOLS. (THIS LISTING DOES NOT INCLUDE FORMULATIONS CONTAINING HEXACHLOROPHENE SYNTHESIZED FROM PREPURIFIED 2,4,5-TRICHLOROPHENOL AS THE SOLE COMPONENT.)

Map ID
Direction
Distance
Elevation

MAP FINDINGS

Site

Database(s)

EDR ID Number
EPA ID Number

COVANCE LABORATORIES INC (Continued)

1000885356

- . Waste code: P039
- . Waste name: DISULFOTON (OR) PHOSPHORODITHIOIC ACID, O,O-DIETHYL S-[2-(ETHYLTHIO)ETHYL] ESTER

- . Waste code: P076
- . Waste name: NITRIC OXIDE (OR) NITROGEN OXIDE NO

- . Waste code: P082
- . Waste name: METHANIMINE, N-METHYL-N-NITROSO- (OR) N-NITROSODIMETHYLAMINE

- . Waste code: P089
- . Waste name: PARATHION (OR) PHOSPHOROTHIOIC ACID, O,O-DIETHYL-O-(4-NITROPHENYL) ESTER

- . Waste code: P094
- . Waste name: PHORATE (OR) PHOSPHORODITHIOIC ACID, O,O-DIETHYL S-[(ETHYLTHIO)METHYL] ESTER

- . Waste code: P127
- . Waste name: 7-BENZOFURANOL, 2,3-DIHYDRO-2,2-DIMETHYL-, METHYLCARBAMATE (OR) CARBOFURAN

- . Waste code: U022
- . Waste name: BENZO[A]PYRENE

- . Waste code: U093
- . Waste name: BENZENAMINE, N,N-DIMETHYL-4-(PHENYLAZO)- (OR) P-DIMETHYLAMINOAZOBENZENE

- . Waste code: U098
- . Waste name: 1,1-DIMETHYLHYDRAZINE (OR) HYDRAZINE, 1,1-DIMETHYL-

- . Waste code: U122
- . Waste name: FORMALDEHYDE

- . Waste code: U123
- . Waste name: FORMIC ACID (C,T)

Date form received by agency: 02/26/2008

Site name: COVANCE LABORATORIES INC

Classification: Large Quantity Generator

Date form received by agency: 02/24/2006

Site name: COVANCE LABORATORIES INC

Classification: Large Quantity Generator

Date form received by agency: 02/20/2004

Site name: COVANCE LABORATORIES INC

Classification: Large Quantity Generator

Date form received by agency: 03/01/2002

Site name: COVANCE LABORATORIES INC.

Classification: Large Quantity Generator

Date form received by agency: 03/01/2000

Site name: COVANCE LABORATORIES INC

Classification: Large Quantity Generator

Map ID
Direction
Distance
Elevation

MAP FINDINGS

Site

Database(s)

EDR ID Number
EPA ID Number

COVANCE LABORATORIES INC (Continued)

1000885356

Date form received by agency: 03/01/1997

Site name: COVANCE LABORATORIES INC

Classification: Large Quantity Generator

. Waste code: D000

. Waste name: Not Defined

. Waste code: D001

. Waste name: IGNITABLE WASTE

. Waste code: D002

. Waste name: CORROSIVE WASTE

. Waste code: D003

. Waste name: REACTIVE WASTE

. Waste code: D009

. Waste name: MERCURY

. Waste code: D013

. Waste name: LINDANE (1,2,3,4,5,6-HEXA-CHLOROCYCLOHEXANE, GAMMA ISOMER)

. Waste code: D022

. Waste name: CHLOROFORM

. Waste code: D038

. Waste name: PYRIDINE

. Waste code: F002

. Waste name: THE FOLLOWING SPENT HALOGENATED SOLVENTS: TETRACHLOROETHYLENE, METHYLENE CHLORIDE, TRICHLOROETHYLENE, 1,1,1-TRICHLOROETHANE, CHLOROBENZENE, 1,1,2-TRICHLORO-1,2,2-TRIFLUOROETHANE, ORTHO-DICHLOROBENZENE, TRICHLOROFLUOROMETHANE, AND 1,1,2, TRICHLOROETHANE; ALL SPENT SOLVENT MIXTURES/BLENDS CONTAINING, BEFORE USE, A TOTAL OF TEN PERCENT OR MORE (BY VOLUME) OF ONE OR MORE OF THE ABOVE HALOGENATED SOLVENTS OR THOSE SOLVENTS LISTED IN F001, F004, AND F005; AND STILL BOTTOMS FROM THE RECOVERY OF THESE SPENT SOLVENTS AND SPENT SOLVENT MIXTURES.

. Waste code: F003

. Waste name: THE FOLLOWING SPENT NONHALOGENATED SOLVENTS: XYLENE, ACETONE, ETHYL ACETATE, ETHYL BENZENE, ETHYL ETHER, METHYL ISOBUTYL KETONE, N-BUTYL ALCOHOL, CYCLOHEXANONE, AND METHANOL; ALL SPENT SOLVENT MIXTURES/BLENDS CONTAINING, BEFORE USE, ONLY THE ABOVE SPENT NONHALOGENATED SOLVENTS; AND ALL SPENT SOLVENT MIXTURES/BLENDS CONTAINING, BEFORE USE, ONE OR MORE OF THE ABOVE NONHALOGENATED SOLVENTS, AND A TOTAL OF TEN PERCENT OR MORE (BY VOLUME) OF ONE OR MORE OF THOSE SOLVENTS LISTED IN F001, F002, F004, AND F005; AND STILL BOTTOMS FROM THE RECOVERY OF THESE SPENT SOLVENTS AND SPENT SOLVENT MIXTURES.

. Waste code: F005

. Waste name: THE FOLLOWING SPENT NONHALOGENATED SOLVENTS: TOLUENE, METHYL ETHYL KETONE, CARBON DISULFIDE, ISOBUTANOL, PYRIDINE, BENZENE, 2-ETHOXYETHANOL, AND 2-NITROPROPANE; ALL SPENT SOLVENT MIXTURES/BLENDS CONTAINING, BEFORE USE, A TOTAL OF TEN PERCENT OR MORE (BY VOLUME) OF ONE OR MORE OF THE ABOVE NONHALOGENATED SOLVENTS OR THOSE SOLVENTS

Map ID
Direction
Distance
Elevation

MAP FINDINGS

Site

Database(s)

EDR ID Number
EPA ID Number

COVANCE LABORATORIES INC (Continued)

1000885356

LISTED IN F001, F002, OR F004; AND STILL BOTTOMS FROM THE RECOVERY OF THESE SPENT SOLVENTS AND SPENT SOLVENT MIXTURES.

Date form received by agency: 05/09/1996

Site name: COVANCE LABORATORIES INC

Classification: Large Quantity Generator

. Waste code: NONE

. Waste name: None

Date form received by agency: 03/01/1996

Site name: CORNING HAZLETON INCORPORATED

Classification: Large Quantity Generator

Date form received by agency: 03/01/1994

Site name: HAZLETON WIS INC

Classification: Large Quantity Generator

Date form received by agency: 03/01/1992

Site name: HAZLETON WIS INC

Classification: Large Quantity Generator

Date form received by agency: 03/01/1990

Site name: HAZLETON LABORATORIES AMERICA, INC.

Classification: Large Quantity Generator

Date form received by agency: 11/18/1980

Site name: COVANCE LABORATORIES INC

Classification: Not a generator, verified

. Waste code: D001

. Waste name: IGNITABLE WASTE

. Waste code: D002

. Waste name: CORROSIVE WASTE

. Waste code: D003

. Waste name: REACTIVE WASTE

Biennial Reports:

Last Biennial Reporting Year: 2017

Annual Waste Handled:

Waste code: D001

Waste name: IGNITABLE HAZARDOUS WASTES ARE THOSE WASTES WHICH HAVE A FLASHPOINT OF LESS THAN 140 DEGREES FAHRENHEIT AS DETERMINED BY A PENSKEY-MARTENS CLOSED CUP FLASH POINT TESTER. ANOTHER METHOD OF DETERMINING THE FLASH POINT OF A WASTE IS TO REVIEW THE MATERIAL SAFETY DATA SHEET, WHICH CAN BE OBTAINED FROM THE MANUFACTURER OR DISTRIBUTOR OF THE MATERIAL. LACQUER THINNER IS AN EXAMPLE OF A COMMONLY USED SOLVENT WHICH WOULD BE CONSIDERED AS IGNITABLE HAZARDOUS WASTE.

Amount (Lbs): 218257

Waste code: D002

Waste name: A WASTE WHICH HAS A PH OF LESS THAN 2 OR GREATER THAN 12.5 IS CONSIDERED TO BE A CORROSIVE HAZARDOUS WASTE. SODIUM HYDROXIDE, A CAUSTIC SOLUTION WITH A HIGH PH, IS OFTEN USED BY INDUSTRIES TO CLEAN

Map ID
Direction
Distance
Elevation

MAP FINDINGS

Site

Database(s)

EDR ID Number
EPA ID Number

COVANCE LABORATORIES INC (Continued)

1000885356

OR DEGREASE PARTS. HYDROCHLORIC ACID, A SOLUTION WITH A LOW PH, IS USED BY MANY INDUSTRIES TO CLEAN METAL PARTS PRIOR TO PAINTING. WHEN THESE CAUSTIC OR ACID SOLUTIONS BECOME CONTAMINATED AND MUST BE DISPOSED, THE WASTE WOULD BE A CORROSIVE HAZARDOUS WASTE.

Amount (Lbs): 31780

Corrective Action Summary:

Event date: 12/09/1991
Event: INVESTIGATION IMPOSITION

Event date: 03/31/1994
Event: CA PRIORITIZATION-LOW CA PRIORITY

Event date: 08/11/1997
Event: INVESTIGATION COMPLETE

Event date: 11/02/1999
Event: REMEDY DECISION

Event date: 11/02/1999
Event: REMEDY CONSTRUCTION-REMEDY CONSTRUCTED

Event date: 11/23/1999
Event: CA PROCESS IS TERMINATED

Event date: 06/18/2009
Event: HUMAN EXPOSURES CONTROLLED DETERMINATION-YES, APPLICABLE AS OF THIS DATE

Event date: 06/18/2009
Event: RELEASE TO GW CONTROLLED DETERMINATION-YES, APPLICABLE AS OF THIS DATE

Facility Has Received Notices of Violations:

Regulation violated: Not reported
Area of violation: Universal Waste - Small Quantity Handlers
Date violation determined: 06/13/2018
Date achieved compliance: 09/11/2018
Violation lead agency: State
Enforcement action: NOTICE OF NONCOMPLIANCE LETTER
Enforcement action date: 07/03/2018
Enf. disposition status: Not reported
Enf. disp. status date: Not reported
Enforcement lead agency: State
Proposed penalty amount: Not reported
Final penalty amount: Not reported
Paid penalty amount: Not reported

Regulation violated: Not reported
Area of violation: Generators - Pre-transport
Date violation determined: 06/13/2018
Date achieved compliance: 09/11/2018
Violation lead agency: State
Enforcement action: NOTICE OF NONCOMPLIANCE LETTER
Enforcement action date: 07/03/2018
Enf. disposition status: Not reported

Map ID
Direction
Distance
Elevation

MAP FINDINGS

Site

Database(s)

EDR ID Number
EPA ID Number

COVANCE LABORATORIES INC (Continued)

1000885356

Enf. disp. status date: Not reported
Enforcement lead agency: State
Proposed penalty amount: Not reported
Final penalty amount: Not reported
Paid penalty amount: Not reported

Regulation violated: Not reported
Area of violation: Universal Waste - Small Quantity Handlers
Date violation determined: 01/08/2014
Date achieved compliance: 03/04/2014
Violation lead agency: State
Enforcement action: NOTICE OF VIOLATION LETTER
Enforcement action date: 02/13/2014
Enf. disposition status: Not reported
Enf. disp. status date: Not reported
Enforcement lead agency: State
Proposed penalty amount: Not reported
Final penalty amount: Not reported
Paid penalty amount: Not reported

Regulation violated: Not reported
Area of violation: State Statute or Regulation
Date violation determined: 01/08/2014
Date achieved compliance: 03/04/2014
Violation lead agency: State
Enforcement action: ENFORCEMENT CONFERENCE
Enforcement action date: 02/24/2014
Enf. disposition status: Not reported
Enf. disp. status date: Not reported
Enforcement lead agency: State
Proposed penalty amount: Not reported
Final penalty amount: Not reported
Paid penalty amount: Not reported

Regulation violated: Not reported
Area of violation: Universal Waste - Small Quantity Handlers
Date violation determined: 01/08/2014
Date achieved compliance: 03/04/2014
Violation lead agency: State
Enforcement action: ENFORCEMENT CONFERENCE
Enforcement action date: 02/24/2014
Enf. disposition status: Not reported
Enf. disp. status date: Not reported
Enforcement lead agency: State
Proposed penalty amount: Not reported
Final penalty amount: Not reported
Paid penalty amount: Not reported

Regulation violated: Not reported
Area of violation: Generators - Pre-transport
Date violation determined: 01/08/2014
Date achieved compliance: 03/04/2014
Violation lead agency: State
Enforcement action: ENFORCEMENT CONFERENCE
Enforcement action date: 02/24/2014
Enf. disposition status: Not reported
Enf. disp. status date: Not reported

Map ID
Direction
Distance
Elevation

MAP FINDINGS

Site

Database(s)

EDR ID Number
EPA ID Number

COVANCE LABORATORIES INC (Continued)

1000885356

Enforcement lead agency: State
Proposed penalty amount: Not reported
Final penalty amount: Not reported
Paid penalty amount: Not reported

Regulation violated: Not reported
Area of violation: Generators - Pre-transport
Date violation determined: 01/08/2014
Date achieved compliance: 03/04/2014
Violation lead agency: State
Enforcement action: NOTICE OF VIOLATION LETTER
Enforcement action date: 02/13/2014
Enf. disposition status: Not reported
Enf. disp. status date: Not reported
Enforcement lead agency: State
Proposed penalty amount: Not reported
Final penalty amount: Not reported
Paid penalty amount: Not reported

Regulation violated: Not reported
Area of violation: State Statute or Regulation
Date violation determined: 01/08/2014
Date achieved compliance: 03/04/2014
Violation lead agency: State
Enforcement action: NOTICE OF VIOLATION LETTER
Enforcement action date: 02/13/2014
Enf. disposition status: Not reported
Enf. disp. status date: Not reported
Enforcement lead agency: State
Proposed penalty amount: Not reported
Final penalty amount: Not reported
Paid penalty amount: Not reported

Regulation violated: Not reported
Area of violation: Generators - Pre-transport
Date violation determined: 10/02/2009
Date achieved compliance: 11/09/2009
Violation lead agency: State
Enforcement action: NOTICE OF NONCOMPLIANCE LETTER
Enforcement action date: 11/09/2009
Enf. disposition status: Not reported
Enf. disp. status date: Not reported
Enforcement lead agency: State
Proposed penalty amount: Not reported
Final penalty amount: Not reported
Paid penalty amount: Not reported

Regulation violated: SR - WAC NR 630.21(2)(a)
Area of violation: Generators - General
Date violation determined: 03/29/2004
Date achieved compliance: 04/13/2004
Violation lead agency: EPA
Enforcement action: WRITTEN INFORMAL
Enforcement action date: 07/02/2004
Enf. disposition status: Not reported
Enf. disp. status date: Not reported
Enforcement lead agency: EPA

Map ID
Direction
Distance
Elevation

MAP FINDINGS

Site

Database(s)

EDR ID Number
EPA ID Number

COVANCE LABORATORIES INC (Continued)

1000885356

Proposed penalty amount: Not reported
Final penalty amount: Not reported
Paid penalty amount: Not reported

Regulation violated: SR - WAC NR 63022(a)(e)(1)
Area of violation: Generators - General
Date violation determined: 03/29/2004
Date achieved compliance: 04/13/2004
Violation lead agency: EPA
Enforcement action: WRITTEN INFORMAL
Enforcement action date: 07/02/2004
Enf. disposition status: Not reported
Enf. disp. status date: Not reported
Enforcement lead agency: EPA
Proposed penalty amount: Not reported
Final penalty amount: Not reported
Paid penalty amount: Not reported

Regulation violated: SR - WAC NR 630.22(1)(e)2
Area of violation: Generators - General
Date violation determined: 03/29/2004
Date achieved compliance: 04/13/2004
Violation lead agency: EPA
Enforcement action: WRITTEN INFORMAL
Enforcement action date: 07/02/2004
Enf. disposition status: Not reported
Enf. disp. status date: Not reported
Enforcement lead agency: EPA
Proposed penalty amount: Not reported
Final penalty amount: Not reported
Paid penalty amount: Not reported

Regulation violated: SR - WAC NR 630.22(1)(e)
Area of violation: Generators - General
Date violation determined: 03/29/2004
Date achieved compliance: 07/20/2004
Violation lead agency: EPA
Enforcement action: WRITTEN INFORMAL
Enforcement action date: 07/02/2004
Enf. disposition status: Not reported
Enf. disp. status date: Not reported
Enforcement lead agency: EPA
Proposed penalty amount: Not reported
Final penalty amount: Not reported
Paid penalty amount: Not reported

Regulation violated: Not reported
Area of violation: Generators - General
Date violation determined: 08/31/1993
Date achieved compliance: 10/06/1993
Violation lead agency: State
Enforcement action: WRITTEN INFORMAL
Enforcement action date: 09/01/1993
Enf. disposition status: Not reported
Enf. disp. status date: Not reported
Enforcement lead agency: State
Proposed penalty amount: Not reported

Map ID
Direction
Distance
Elevation

MAP FINDINGS

Site

Database(s)

EDR ID Number
EPA ID Number

COVANCE LABORATORIES INC (Continued)

1000885356

Final penalty amount: Not reported
Paid penalty amount: Not reported

Evaluation Action Summary:

Evaluation date: 06/13/2018
Evaluation: COMPLIANCE EVALUATION INSPECTION ON-SITE
Area of violation: Universal Waste - Small Quantity Handlers
Date achieved compliance: 09/11/2018
Evaluation lead agency: State

Evaluation date: 06/13/2018
Evaluation: COMPLIANCE EVALUATION INSPECTION ON-SITE
Area of violation: Generators - Pre-transport
Date achieved compliance: 09/11/2018
Evaluation lead agency: State

Evaluation date: 01/08/2014
Evaluation: COMPLIANCE EVALUATION INSPECTION ON-SITE
Area of violation: Generators - Pre-transport
Date achieved compliance: 03/04/2014
Evaluation lead agency: State

Evaluation date: 01/08/2014
Evaluation: COMPLIANCE EVALUATION INSPECTION ON-SITE
Area of violation: Universal Waste - Small Quantity Handlers
Date achieved compliance: 03/04/2014
Evaluation lead agency: State

Evaluation date: 01/08/2014
Evaluation: COMPLIANCE EVALUATION INSPECTION ON-SITE
Area of violation: State Statute or Regulation
Date achieved compliance: 03/04/2014
Evaluation lead agency: State

Evaluation date: 10/02/2009
Evaluation: FOCUSED COMPLIANCE INSPECTION
Area of violation: Not reported
Date achieved compliance: Not reported
Evaluation lead agency: State

Evaluation date: 10/02/2009
Evaluation: COMPLIANCE EVALUATION INSPECTION ON-SITE
Area of violation: Generators - Pre-transport
Date achieved compliance: 11/09/2009
Evaluation lead agency: State

Evaluation date: 03/29/2004
Evaluation: COMPLIANCE EVALUATION INSPECTION ON-SITE
Area of violation: Generators - General
Date achieved compliance: 07/20/2004
Evaluation lead agency: EPA

Evaluation date: 03/29/2004
Evaluation: COMPLIANCE EVALUATION INSPECTION ON-SITE
Area of violation: Generators - General
Date achieved compliance: 04/13/2004
Evaluation lead agency: EPA

Map ID
Direction
Distance
Elevation

MAP FINDINGS

Site

Database(s)

EDR ID Number
EPA ID Number

COVANCE LABORATORIES INC (Continued)

1000885356

Evaluation date: 10/06/1993
Evaluation: FOLLOW-UP INSPECTION
Area of violation: Not reported
Date achieved compliance: Not reported
Evaluation lead agency: State

Evaluation date: 08/31/1993
Evaluation: COMPLIANCE EVALUATION INSPECTION ON-SITE
Area of violation: Generators - General
Date achieved compliance: 10/06/1993
Evaluation lead agency: State

Evaluation date: 11/12/1985
Evaluation: COMPLIANCE EVALUATION INSPECTION ON-SITE
Area of violation: Not reported
Date achieved compliance: Not reported
Evaluation lead agency: State

Evaluation date: 10/01/1985
Evaluation: FOCUSED COMPLIANCE INSPECTION
Area of violation: Not reported
Date achieved compliance: Not reported
Evaluation lead agency: State

ERP:

Site Id: 818100
Detail Seq No: 514403
Activity Type: ERP
Activity Name: COVANCE LABORATORIES INC
Activity Number: 0213514403
Activity Display Number: 02-13-514403
Activity Detail Address: Not reported
Activity Comments: Not reported
Region Name: STH CNTRL
Facility ID: 113016640
Start Date: 01/25/2002
End Date: 06/20/2002
Last Action Date: 06/20/2002
Status Cd: C
Status: CLOSED
Jurisdiction: DNR RR
Act Code: 330
Owner Name: COVANCE INC - CHRIS E. ANDERSON
Owner Addr: 3301 KINSMAN BLVD
Owner City,St,Zip: MADISON, WI 537042523
Dept Of Commerce Number: NONE
Comm Occurrence Id: NONE
EPA Cerclis Id: Not reported
Risk Code: N/A
Acres: UNKNOWN
Acres 100: N
EPA NPL Site?: No
Dept Of Commerce Tracking: No
PECFA Funds Eligible?: No
Above Ground Storage Tank?: Yes
Drycleaner?: No
Co-contamination?: No
Public Land Survey System Desc: NW 1/4 of the SE 1/4 of Sec 29, T08N, R10E

Map ID
Direction
Distance
Elevation

MAP FINDINGS

Site

Database(s)

EDR ID Number
EPA ID Number

COVANCE LABORATORIES INC (Continued)

1000885356

Geo Located: Y
DNR GIS Registry View Map Layers: N
GIS Area Point Flag: N

Actions:

Action Date: 06/20/2002 Action Code: 11
Action Name: Activity Closed
Action Desc: Date the Closure Letter or No Further Action letter is sent.
Action Comments: Not reported

Action Date: 06/20/2002 Action Code: 83
Action Name: Close-out Under NR708.09
Action Desc: No Further Action required. RP not required to conduct NR716 investigation. Not closed out under NR726.
Action Comments: Not reported

Action Date: 01/25/2002 Action Code: 183
Action Name: No Further Action Request with Fee
Action Desc: No Further Action letter issued by the DNR in accordance with NR708 and a fee is paid.
Action Comments: Not reported

Action Date: 01/25/2002 Action Code: 1
Action Name: Notification
Action Desc: Date the DNR is notified of the discovery of the contamination.
Action Comments: Not reported

Contacts:

Role Desc: DNR File Contact
Contact Name: WENDY WEIHEMULLER
Contact Address: 3911 FISH HATCHERY ROAD
Contact Addr2: Not reported
Contact City,St,Zip: FITCHBURG, WI 53711
Contact Country: UNITED STATES
Company Address: FITCHBURG, WI 53711

SHWIMS:

FID: 113016640
Status: OPERATING
Region: SOUTH CENTRAL

LUST:

Region Name: STH CNTRL
Facility ID: 113016640
Status: **CLOSED**
Start Date: 10/22/1991
End Date: 11/23/1999
Last Action: 03/19/2001
Site Id: 818100
Detail Seq No: 26289
Activity Type: LUST
Act Code: 340
Activity Name: HAZELTON LABORATORIES
Activity Number: 0313001256
Activity Display Number: 03-13-001256
Activity Detail Address: Not reported

Map ID
Direction
Distance
Elevation

MAP FINDINGS

Site

Database(s)

EDR ID Number
EPA ID Number

COVANCE LABORATORIES INC (Continued)

1000885356

Activity Comments: Not reported
Jurisdiction: DNR RR
Owner Name: COVANCE INC - JOSEPH HERRING
Owner Addr: 3301 KINSMAN BLVD
Owner City,St,Zip: PRINCETON, WI 537042523
Dept Of Commerce Number: 53704259501
Comm Occurrence Id: 10821
EPA Cerclis Id: Not reported
Risk Code: HIGH
Acres: UNKNOWN
Acres 100: No
EPA NPL Site?: No
Dept Of Commerce Tracking: No
PECFA Funds Eligible?: Yes
Above Ground Storage Tank?: No
Drycleaner?: No
Co-contamination?: Yes
Public Land Survey System Desc: NW 1/4 of the SE 1/4 of Sec 29, T08N, R10E
Geo Located: Yes
DNR GIS Registry View Map Layers: Yes

Actions:

Action Date: 10/22/1991 Action Code: 1
Action Name: Notification
Action Desc: Date the DNR is notified of the discovery of the contamination.
Action Comments: Not reported

Action Date: 06/03/1994 Action Code: 30
Action Name: Site Investigation Workplan Go Ahead (notice to proceed)
Action Desc: Date the DNR allows the RP to proceed without approval of the SIWP.
Either written or by phone call.
Action Comments: NOTICE TO PROCEED

Action Date: 09/16/1994 Action Code: 35
Action Name: Site Investigation Workplan Received (w/out Fee)
Action Desc: Date the DNR receives the Site Investigation Workplan. States the
objectives of the investigation to determine the degree and extent of
contamination.
Action Comments: SI WORK PLAN RECV'D

Action Date: 10/13/1994 Action Code: 43
Action Name: Status Report Received/3
Action Desc: Date updates on progress are received. Can be 30, 60, 90 days or
other interval.
Action Comments: QRTLY/MTHLY STATUS RPT

Action Date: 02/13/1995 Action Code: 43
Action Name: Status Report Received/5
Action Desc: Date updates on progress are received. Can be 30, 60, 90 days or
other interval.
Action Comments: QRTLY/MTHLY STATUS RPT

Action Date: 10/11/1995 Action Code: 43
Action Name: Status Report Received/9
Action Desc: Date updates on progress are received. Can be 30, 60, 90 days or
other interval.
Action Comments: QRTLY/MTHLY STATUS RPT

Map ID
Direction
Distance
Elevation

MAP FINDINGS

Site

Database(s)

EDR ID Number
EPA ID Number

COVANCE LABORATORIES INC (Continued)

1000885356

Action Date:	12/09/1991	Action Code:	2
Action Name:	RP Letter Sent		
Action Desc:	Date of letter to RP notifying of legal responsibilities associated with the discovery of contamination.		
Action Comments:	RP LETTER		
Action Date:	02/27/1996	Action Code:	43
Action Name:	Status Report Received/11		
Action Desc:	Date updates on progress are received. Can be 30, 60, 90 days or other interval.		
Action Comments:	Not reported		
Action Date:	12/18/1995	Action Code:	43
Action Name:	Status Report Received/10		
Action Desc:	Date updates on progress are received. Can be 30, 60, 90 days or other interval.		
Action Comments:	Not reported		
Action Date:	06/12/1995	Action Code:	43
Action Name:	Status Report Received/7		
Action Desc:	Date updates on progress are received. Can be 30, 60, 90 days or other interval.		
Action Comments:	QRTLY/MTHLY STATUS RPT		
Action Date:	07/29/1994	Action Code:	43
Action Name:	Status Report Received		
Action Desc:	Date updates on progress are received. Can be 30, 60, 90 days or other interval.		
Action Comments:	QRTLY/MTHLY STATUS RPT		
Action Date:	08/08/1994	Action Code:	43
Action Name:	Status Report Received/2		
Action Desc:	Date updates on progress are received. Can be 30, 60, 90 days or other interval.		
Action Comments:	QRTLY/MTHLY STATUS RPT		
Action Date:	04/10/1995	Action Code:	43
Action Name:	Status Report Received/6		
Action Desc:	Date updates on progress are received. Can be 30, 60, 90 days or other interval.		
Action Comments:	QRTLY/MTHLY STATUS RPT		
Action Date:	08/08/1995	Action Code:	43
Action Name:	Status Report Received/8		
Action Desc:	Date updates on progress are received. Can be 30, 60, 90 days or other interval.		
Action Comments:	QRTLY/MTHLY STATUS RPT		
Action Date:	04/20/1994	Action Code:	33
Action Name:	Tank Closure Environmental Site Assessment Rpt Received		
Action Desc:	Date that the DNR received an Environmental Site Assessment of a tank system (above-ground or underground) for tank closure or change in services which usually includes sample results.		
Action Comments:	TNK CLS/SA REPT RECV'D		
Action Date:	12/12/1994	Action Code:	43
Action Name:	Status Report Received/4		

Map ID
Direction
Distance
Elevation

MAP FINDINGS

Site

Database(s)

EDR ID Number
EPA ID Number

COVANCE LABORATORIES INC (Continued)

1000885356

Action Desc: Date updates on progress are received. Can be 30, 60, 90 days or other interval.
Action Comments: QRTL/MTHLY STATUS RPT

Action Date: 08/11/1997 Action Code: 37
Action Name: SI Report Received (w/out Fee)
Action Desc: Date the DNR receives the Site Investigation Report. Provides information regarding activities performed to determine degree & extent of contamination and forming a basis for choosing the appropriate remedial action.
Action Comments: Not reported

Action Date: 08/14/1997 Action Code: 30
Action Name: Site Investigation Workplan Go Ahead (notice to proceed)/2
Action Desc: Date the DNR allows the RP to proceed without approval of the SIWP. Either written or by phone call.
Action Comments: Not reported

Action Date: 05/05/1997 Action Code: 43
Action Name: Status Report Received/12
Action Desc: Date updates on progress are received. Can be 30, 60, 90 days or other interval.
Action Comments: Not reported

Action Date: 07/31/1998 Action Code: 80
Action Name: Closure Not Recommended
Action Desc: Date DNR sends a letter in response to a request for closure that outlines the reasons DNR cannot recommend site closure at this time.
Action Comments: Not reported

Action Date: 07/12/1999 Action Code: 80
Action Name: Closure Not Recommended
Action Desc: Date DNR sends a letter in response to a request for closure that outlines the reasons DNR cannot recommend site closure at this time.
Action Comments: Tank area #2

Action Date: 11/20/1998 Action Code: 83
Action Name: Close-out Under NR708.09
Action Desc: No Further Action required. RP not required to conduct NR716 investigation. Not closed out under NR726.
Action Comments: Tank area #1

Action Date: 06/11/1998 Action Code: 179
Action Name: Closure Review Req Received (no fee required)
Action Desc: Date DNR received a Closure Review Request for a site where the fee has previously been paid or no fee is required (i.e. VPLe).
Action Comments: Not reported

Action Date: 09/24/1998 Action Code: 179
Action Name: Closure Review Req Received (no fee required)
Action Desc: Date DNR received a Closure Review Request for a site where the fee has previously been paid or no fee is required (i.e. VPLe).
Action Comments: Not reported

Action Date: 06/22/1999 Action Code: 79
Action Name: Closure Review Request Received with Fee
Action Desc: Date DNR Project Manager determined that the Case Closure - (Form

Map ID
Direction
Distance
Elevation

MAP FINDINGS

Site

Database(s)

EDR ID Number
EPA ID Number

COVANCE LABORATORIES INC (Continued)

1000885356

4400-202) submittal was administratively complete and a review can begin. Fees have been paid for the review.

Action Comments: Not reported

Action Date: 09/13/1999 Action Code: 179
Action Name: Closure Review Req Received (no fee required)
Action Desc: Date DNR received a Closure Review Request for a site where the fee has previously been paid or no fee is required (i.e. VPLE).
Action Comments: Not reported

Action Date: 11/23/1999 Action Code: 50
Action Name: GIS Registry Site
Action Desc: Site conditions merit placement on GIS registry.
Action Comments: Not reported

Action Date: 11/23/1999 Action Code: 11
Action Name: Activity Closed
Action Desc: Date the Closure Letter or No Further Action letter is sent.
Action Comments: Not reported

Action Date: 11/02/1999 Action Code: 84
Action Name: Remaining Actions Needed
Action Desc: Date DNR sends a letter outlining the remaining actions needed to achieve final closure. The site will not be formally closed until receipt of documentation. This action was formerly known as Conditional Closure.
Action Comments: Not reported

Action Date: 03/19/2001 Action Code: 100
Action Name: CO Packet and GIS QAQC Completed
Action Desc: Date that this site had the Continuing Obligations Packet and GIS QAQC completed.
Action Comments: Not reported

Action Date: 11/23/1999 Action Code: 730
Action Name: Groundwater Use Restriction: Continuing Obligations Applied
Action Desc: A Groundwater Use Restriction (GWUR) for residual groundwater contamination was required at closure and recorded at the Register of Deeds. A copy of the deed restriction can be found in the Continuing Obligations Packet.
Action Comments: *** AUTO-POPULATED ***

Action Date: 11/23/1999 Action Code: 56
Action Name: Continuing Obligation(s) Applied
Action Desc: Closure or ongoing cleanup was approved with one or more Continuing Obligations to give notice of residual contamination; require or restrict certain actions to protect the public or environment; minimize human or environmental exposures.
Action Comments: *** AUTO-POPULATED ***

Action Date: 11/23/1999 Action Code: 236
Action Name: Continuing Obligation - Residual GW Contamination
Action Desc: Closure or ongoing cleanup was approved with the Continuing Obligation for residual groundwater contamination in excess of ch. NR 140 groundwater enforcement standard, to obtain DNR approval before well construction or reconstruction.
Action Comments: *** AUTO-POPULATED ***

Map ID
Direction
Distance
Elevation

MAP FINDINGS

Site

Database(s)

EDR ID Number
EPA ID Number

COVANCE LABORATORIES INC (Continued)

1000885356

Substances:

Substance Desc: Engine Waste Oil
Amount Released: Not reported
Release Code: Not reported

Impact Number: 69495
Impact Code: 05
Impact Comments: Soil Contamination
Impact Potential: Not reported

Impact Number: 250868
Impact Code: 20
Impact Comments: Co-contamination
Impact Potential: Not reported

Contacts:

Role Desc: Project Manager
Contact Name: MICHAEL SCHMOLLER
Contact Address: 3911 FISH HATCHERY RD
Contact Addr2: Not reported
Contact City,St,Zip: FITCHBURG
Contact Country: Not reported
Company Address: FITCHBURG,

Role Desc: Responsible Party
Contact Name: HAZELTON LABORATORIES
Contact Address: 3301 KINSMAN BLVD
Contact Addr2: Not reported
Contact City,St,Zip: MADISON, WI 53704
Contact Country: UNITED STATES
Company Address: MADISON, WI 53704

Role Desc: DNR File Contact
Contact Name: WENDY WEIHEMULLER
Contact Address: 3911 FISH HATCHERY ROAD
Contact Addr2: Not reported
Contact City,St,Zip: FITCHBURG, WI 53711
Contact Country: UNITED STATES
Company Address: FITCHBURG, WI 53711

Region Name: STH CNTRL
Facility ID: 113016640
Status: **CLOSED**
Start Date: 10/22/1991
End Date: 10/19/1999
Last Action: 10/19/1999
Site Id: 818100
Detail Seq No: 29924
Activity Type: LUST
Act Code: 340
Activity Name: HAZELTON LABORATORIES SITE #2
Activity Number: 0313002528
Activity Display Number: 03-13-002528
Activity Detail Address: Not reported
Activity Comments: Not reported
Jurisdiction: DNR RR

Map ID
Direction
Distance
Elevation

MAP FINDINGS

Site

Database(s)

EDR ID Number
EPA ID Number

COVANCE LABORATORIES INC (Continued)

1000885356

Owner Name: COVANCE INC - JOSEPH HERRING
Owner Addr: 3301 KINSMAN BLVD
Owner City,St,Zip: PRINCETON, WI 537042523
Dept Of Commerce Number: NONE
Comm Occurrence Id: NONE
EPA Cerclis Id: Not reported
Risk Code: HIGH
Acres: UNKNOWN
Acres 100: No
EPA NPL Site?: No
Dept Of Commerce Tracking: No
PECFA Funds Eligible ? : No
Above Ground Storage Tank?: No
Drycleaner?: No
Co-contamination?: No
Public Land Survey System Desc: NW 1/4 of the SE 1/4 of Sec 29, T08N, R10E
Geo Located: Yes
DNR GIS Registry View Map Layers: No

Actions:

Action Date: 10/22/1991 Action Code: 1
Action Name: Notification
Action Desc: Date the DNR is notified of the discovery of the contamination.
Action Comments: Not reported

Action Date: 12/09/1991 Action Code: 2
Action Name: RP Letter Sent
Action Desc: Date of letter to RP notifying of legal responsibilities associated with the discovery of contamination.
Action Comments: RP LETTER

Action Date: 06/12/1995 Action Code: 43
Action Name: Status Report Received/3
Action Desc: Date updates on progress are received. Can be 30, 60, 90 days or other interval.
Action Comments: QRTLY/MTHLY STATUS RPT

Action Date: 02/27/1996 Action Code: 43
Action Name: Status Report Received/6
Action Desc: Date updates on progress are received. Can be 30, 60, 90 days or other interval.
Action Comments: Not reported

Action Date: 02/13/1995 Action Code: 43
Action Name: Status Report Received
Action Desc: Date updates on progress are received. Can be 30, 60, 90 days or other interval.
Action Comments: QRTLY/MTHLY STATUS RPT

Action Date: 04/10/1995 Action Code: 43
Action Name: Status Report Received/2
Action Desc: Date updates on progress are received. Can be 30, 60, 90 days or other interval.
Action Comments: QRTLY/MTHLY STATUS RPT

Action Date: 08/08/1995 Action Code: 43
Action Name: Status Report Received/4

Map ID
Direction
Distance
Elevation

MAP FINDINGS

Site

Database(s)

EDR ID Number
EPA ID Number

COVANCE LABORATORIES INC (Continued)

1000885356

Action Desc: Date updates on progress are received. Can be 30, 60, 90 days or other interval.
Action Comments: QRTLY/MTHLY STATUS RPT

Action Date: 10/11/1995 Action Code: 43
Action Name: Status Report Received/5
Action Desc: Date updates on progress are received. Can be 30, 60, 90 days or other interval.
Action Comments: QRTLY/MTHLY STATUS RPT

Action Date: 11/16/1998 Action Code: 39
Action Name: Remedial Action Options Report received (w/out Fee)
Action Desc: Date DNR receives the RAOR (a workplan). It identifies and evaluates options to prevent, minimize, stabilize or eliminate threats from the discharged hazardous substances and to restore the environment to the extent practicable.
Action Comments: Not reported

Action Date: 11/23/1998 Action Code: 146
Action Name: Remedial Action Plan Go Ahead (Notice to Proceed)
Action Desc: [OBSOLETE] Date the DNR allows the RP to proceed without approval of the Remedial Action Plan. Either written or by phone call.
Action Comments: Not reported

Action Date: 09/10/1998 Action Code: 41
Action Name: Remedial Action Report Received
Action Desc: [OBSOLETE] Date the DNR receives the Remedial Action Report detailing remedial action efforts for an activity.
Action Comments: Not reported

Action Date: 08/13/1998 Action Code: 77
Action Name: Free Product Removal Start
Action Desc: Date free product removal is started for the activity.
Action Comments: Not reported

Action Date: 07/03/1998 Action Code: 37
Action Name: SI Report Received (w/out Fee)/2
Action Desc: Date the DNR receives the Site Investigation Report. Provides information regarding activities performed to determine degree & extent of contamination and forming a basis for choosing the appropriate remedial action.
Action Comments: Not reported

Action Date: 04/09/1998 Action Code: 37
Action Name: SI Report Received (w/out Fee)
Action Desc: Date the DNR receives the Site Investigation Report. Provides information regarding activities performed to determine degree & extent of contamination and forming a basis for choosing the appropriate remedial action.
Action Comments: Not reported

Action Date: 04/09/1998 Action Code: 30
Action Name: Site Investigation Workplan Go Ahead (notice to proceed)
Action Desc: Date the DNR allows the RP to proceed without approval of the SIWP. Either written or by phone call.
Action Comments: Not reported

Map ID
Direction
Distance
Elevation

MAP FINDINGS

Site

Database(s)

EDR ID Number
EPA ID Number

COVANCE LABORATORIES INC (Continued)

1000885356

Action Date: 10/19/1999 Action Code: 48
Action Name: NR 140 Exemption at Closure
Action Desc: Variance granted under NR 140 to close the site with groundwater contamination above the preventive action limit (PAL).
Action Comments: Not reported

Action Date: 10/19/1999 Action Code: 11
Action Name: Activity Closed
Action Desc: Date the Closure Letter or No Further Action letter is sent.
Action Comments: Not reported

Action Date: 06/02/1999 Action Code: 79
Action Name: Closure Review Request Received with Fee
Action Desc: Date DNR Project Manager determined that the Case Closure - (Form 4400-202) submittal was administratively complete and a review can begin. Fees have been paid for the review.
Action Comments: Not reported

Action Date: 06/17/1999 Action Code: 84
Action Name: Remaining Actions Needed
Action Desc: Date DNR sends a letter outlining the remaining actions needed to achieve final closure. The site will not be formally closed until receipt of documentation. This action was formerly known as Conditional Closure.
Action Comments: Not reported

Impact Number: 73347
Impact Code: 05
Impact Comments: Soil Contamination
Impact Potential: Not reported

Impact Number: 239081
Impact Code: 09
Impact Comments: Free Product
Impact Potential: Not reported

Contacts:

Role Desc: Project Manager
Contact Name: MICHAEL SCHMOLLER
Contact Address: 3911 FISH HATCHERY RD
Contact Addr2: Not reported
Contact City,St,Zip: FITCHBURG
Contact Country: Not reported
Company Address: FITCHBURG,

Role Desc: Responsible Party
Contact Name: HAZELTON LABORATORIES
Contact Address: 3301 KINSMAN BLVD
Contact Addr2: Not reported
Contact City,St,Zip: MADISON, WI 53704
Contact Country: UNITED STATES
Company Address: MADISON, WI 53704

Role Desc: DNR File Contact
Contact Name: WENDY WEIHEMULLER
Contact Address: 3911 FISH HATCHERY ROAD
Contact Addr2: Not reported

Map ID
Direction
Distance
Elevation

MAP FINDINGS

Site

Database(s)

EDR ID Number
EPA ID Number

COVANCE LABORATORIES INC (Continued)

1000885356

Contact City,St,Zip: FITCHBURG, WI 53711
Contact Country: UNITED STATES
Company Address: FITCHBURG, WI 53711

LAST:

Jurisdiction: DNR RR
Region: STH CNTRL
Facility ID: 113016640
Status Cd: C
Status: CLOSED
Site ID: 818100
Seq No: 514403
AST Flag: Yes
Act Code: 330
Start Date: 01/25/2002
End Date: 06/20/2002
Last Action: 06/20/2002
Dept Of Commerce Number: NONE
Comm Occurrence Id: NONE
EPA Cerclis Id: Not reported
Risk Code: N/A
Acres: UNKNOWN
Acres 100: No
EPA NPL Site?: No
Dept Of Commerce Tracking: No
PECFA Funds Eligible?: No
Drycleaner?: No
Co-contamination?: No
Public Land Survey System Desc: NW 1/4 of the SE 1/4 of Sec 29, T08N, R10E
Geo Located: Yes
DNR GIS Registry View Map Layers: No
GIS Area Point Flag: N
Activity Type: ERP
Activity Name: COVANCE LABORATORIES INC
Activity Number: 0213514403
Activity Display Number: 02-13-514403
Activity Detail Address: Not reported
Activity Comments: Not reported
Owner Name: COVANCE INC - JOSEPH HERRING
Owner Addr: 3301 KINSMAN BLVD
Owner City,St,Zip: PRINCETON, WI 537042523

Actions:

Action Date: 06/20/2002 Action Code: 11
Action Name: Activity Closed
Action Desc: Date the Closure Letter or No Further Action letter is sent.
Action Comments: Not reported

Action Date: 06/20/2002 Action Code: 83
Action Name: Close-out Under NR708.09
Action Desc: No Further Action required. RP not required to conduct NR716 investigation. Not closed out under NR726.
Action Comments: Not reported

Action Date: 01/25/2002 Action Code: 183
Action Name: No Further Action Request with Fee

Map ID
Direction
Distance
Elevation

MAP FINDINGS

Site

Database(s)

EDR ID Number
EPA ID Number

COVANCE LABORATORIES INC (Continued)

1000885356

Action Desc: No Further Action letter issued by the DNR in accordance with NR708 and a fee is paid.

Action Comments: Not reported

Action Date: 01/25/2002

Action Code: 1

Action Name: Notification

Action Desc: Date the DNR is notified of the discovery of the contamination.

Action Comments: Not reported

Contacts:

Role Desc: DNR File Contact
Contact Name: WENDY WEIHEMULLER
Contact Address: 3911 FISH HATCHERY ROAD
Contact Addr2: Not reported
Contact City,St,Zip: FITCHBURG, WI 53711
Contact Country: UNITED STATES
Company Address: FITCHBURG, WI 53711

CRS:

Status: Not reported
DNR Activity Number: 0313001256
Site ID: 818100
Facility ID: 113016640
Detail Seq Num: 26289
Activity Open: LUST closed
X Coordinate: 574092.82
Y Coordinate: 294933.483
Start Date: 10/22/1991
End Date: 11/23/1999
Date Last Updated: Not reported
Latitude: Not reported
Longitude: Not reported

AUL:

Facid: 113016640
Site Id: 818100
Detail Seq No: 26289
Region Name: STH CNTRL
Action Code: 50
Action Comments: Not reported
Action Date: 11/23/1999
Activity Type: LUST
Activity Name: HAZELTON LABORATORIES
Activity Number: 0313001256
Display Number: 03-13-001256
Act Name: GIS Registry Site
ACT Description: Site conditions merit placement on GIS registry.
Activity Comments: Not reported
Detail Address: Not reported
Start Date: 10/22/1991
End Date: 11/23/1999
Last Action: 03/19/2001
Status Cd: C
Status: CLOSED
Jurisdiction: DNR RR

Map ID
Direction
Distance
Elevation

MAP FINDINGS

Site

Database(s)

EDR ID Number
EPA ID Number

COVANCE LABORATORIES INC (Continued)

1000885356

Risk Code: HIGH
EPA NPL Site?: No
Acres: UNKNOWN
Acres 100: N
Drycleaner: No
Geo Located: Y
Owner Name: COVANCE INC - JOSEPH HERRING
Owner Addr: 3301 KINSMAN BLVD
Owner City,St,Zip: PRINCETON, WI 537042523
Dept Of Commerce Number: 53704259501
Comm Occurrence Id: 10821
EPA Cerclis Id: Not reported
Dept Of Commerce Tracking: No
PECFA Funds Eligible?: Yes
Above Ground Storage Tank?: No
Co-contamination?: Yes
Public Land Survey System Desc: NW 1/4 of the SE 1/4 of Sec 29, T08N, R10E
DNR GIS Registry View Map Layers: Y
GIS Area Point Flag: N

Actions:

Action Date:	10/22/1991	Action Code:	1
Action Name:	Notification		
Action Desc:	Date the DNR is notified of the discovery of the contamination.		
Action Comments:	Not reported		
Action Date:	06/03/1994	Action Code:	30
Action Name:	Site Investigation Workplan Go Ahead (notice to proceed)		
Action Desc:	Date the DNR allows the RP to proceed without approval of the SIWP. Either written or by phone call.		
Action Comments:	NOTICE TO PROCEED		
Action Date:	09/16/1994	Action Code:	35
Action Name:	Site Investigation Workplan Received (w/out Fee)		
Action Desc:	Date the DNR receives the Site Investigation Workplan. States the objectives of the investigation to determine the degree and extent of contamination.		
Action Comments:	SI WORK PLAN RECV'D		
Action Date:	10/13/1994	Action Code:	43
Action Name:	Status Report Received/3		
Action Desc:	Date updates on progress are received. Can be 30, 60, 90 days or other interval.		
Action Comments:	QRTLY/MTHLY STATUS RPT		
Action Date:	02/13/1995	Action Code:	43
Action Name:	Status Report Received/5		
Action Desc:	Date updates on progress are received. Can be 30, 60, 90 days or other interval.		
Action Comments:	QRTLY/MTHLY STATUS RPT		
Action Date:	10/11/1995	Action Code:	43
Action Name:	Status Report Received/9		
Action Desc:	Date updates on progress are received. Can be 30, 60, 90 days or other interval.		
Action Comments:	QRTLY/MTHLY STATUS RPT		
Action Date:	12/09/1991	Action Code:	2

Map ID
Direction
Distance
Elevation

MAP FINDINGS

Site

Database(s)

EDR ID Number
EPA ID Number

COVANCE LABORATORIES INC (Continued)

1000885356

Action Name: RP Letter Sent
Action Desc: Date of letter to RP notifying of legal responsibilities associated with the discovery of contamination.
Action Comments: RP LETTER

Action Date: 02/27/1996 Action Code: 43
Action Name: Status Report Received/11
Action Desc: Date updates on progress are received. Can be 30, 60, 90 days or other interval.
Action Comments: Not reported

Action Date: 12/18/1995 Action Code: 43
Action Name: Status Report Received/10
Action Desc: Date updates on progress are received. Can be 30, 60, 90 days or other interval.
Action Comments: Not reported

Action Date: 06/12/1995 Action Code: 43
Action Name: Status Report Received/7
Action Desc: Date updates on progress are received. Can be 30, 60, 90 days or other interval.
Action Comments: QRTLY/MTHLY STATUS RPT

Action Date: 07/29/1994 Action Code: 43
Action Name: Status Report Received
Action Desc: Date updates on progress are received. Can be 30, 60, 90 days or other interval.
Action Comments: QRTLY/MTHLY STATUS RPT

Action Date: 08/08/1994 Action Code: 43
Action Name: Status Report Received/2
Action Desc: Date updates on progress are received. Can be 30, 60, 90 days or other interval.
Action Comments: QRTLY/MTHLY STATUS RPT

Action Date: 04/10/1995 Action Code: 43
Action Name: Status Report Received/6
Action Desc: Date updates on progress are received. Can be 30, 60, 90 days or other interval.
Action Comments: QRTLY/MTHLY STATUS RPT

Action Date: 08/08/1995 Action Code: 43
Action Name: Status Report Received/8
Action Desc: Date updates on progress are received. Can be 30, 60, 90 days or other interval.
Action Comments: QRTLY/MTHLY STATUS RPT

Action Date: 04/20/1994 Action Code: 33
Action Name: Tank Closure Environmental Site Assessment Rpt Received
Action Desc: Date that the DNR received an Environmental Site Assessment of a tank system (above-ground or underground) for tank closure or change in services which usually includes sample results.
Action Comments: TNK CLS/SA REPT RECV'D

Action Date: 12/12/1994 Action Code: 43
Action Name: Status Report Received/4
Action Desc: Date updates on progress are received. Can be 30, 60, 90 days or

Map ID
Direction
Distance
Elevation

MAP FINDINGS

Site

Database(s)

EDR ID Number
EPA ID Number

COVANCE LABORATORIES INC (Continued)

1000885356

Action Comments: other interval.
QRTLY/MTHLY STATUS RPT

Action Date: 08/11/1997 Action Code: 37
Action Name: SI Report Received (w/out Fee)
Action Desc: Date the DNR receives the Site Investigation Report. Provides information regarding activities performed to determine degree & extent of contamination and forming a basis for choosing the appropriate remedial action.

Action Comments: Not reported

Action Date: 08/14/1997 Action Code: 30
Action Name: Site Investigation Workplan Go Ahead (notice to proceed)/2
Action Desc: Date the DNR allows the RP to proceed without approval of the SIWP. Either written or by phone call.

Action Comments: Not reported

Action Date: 05/05/1997 Action Code: 43
Action Name: Status Report Received/12
Action Desc: Date updates on progress are received. Can be 30, 60, 90 days or other interval.

Action Comments: Not reported

Action Date: 07/31/1998 Action Code: 80
Action Name: Closure Not Recommended
Action Desc: Date DNR sends a letter in response to a request for closure that outlines the reasons DNR cannot recommend site closure at this time.

Action Comments: Not reported

Action Date: 07/12/1999 Action Code: 80
Action Name: Closure Not Recommended
Action Desc: Date DNR sends a letter in response to a request for closure that outlines the reasons DNR cannot recommend site closure at this time.

Action Comments: Tank area #2

Action Date: 11/20/1998 Action Code: 83
Action Name: Close-out Under NR708.09
Action Desc: No Further Action required. RP not required to conduct NR716 investigation. Not closed out under NR726.

Action Comments: Tank area #1

Action Date: 06/11/1998 Action Code: 179
Action Name: Closure Review Req Received (no fee required)
Action Desc: Date DNR received a Closure Review Request for a site where the fee has previously been paid or no fee is required (i.e. VPLE).

Action Comments: Not reported

Action Date: 09/24/1998 Action Code: 179
Action Name: Closure Review Req Received (no fee required)
Action Desc: Date DNR received a Closure Review Request for a site where the fee has previously been paid or no fee is required (i.e. VPLE).

Action Comments: Not reported

Action Date: 06/22/1999 Action Code: 79
Action Name: Closure Review Request Received with Fee
Action Desc: Date DNR Project Manager determined that the Case Closure - (Form 4400-202) submittal was administratively complete and a review can

Map ID
Direction
Distance
Elevation

MAP FINDINGS

Site

Database(s)

EDR ID Number
EPA ID Number

COVANCE LABORATORIES INC (Continued)

1000885356

Action Comments: begin. Fees have been paid for the review.
Not reported

Action Date: 09/13/1999 Action Code: 179
Action Name: Closure Review Req Received (no fee required)
Action Desc: Date DNR received a Closure Review Request for a site where the fee
has previously been paid or no fee is required (i.e. VPLe).
Action Comments: Not reported

Action Date: 11/23/1999 Action Code: 50
Action Name: GIS Registry Site
Action Desc: Site conditions merit placement on GIS registry.
Action Comments: Not reported

Action Date: 11/23/1999 Action Code: 11
Action Name: Activity Closed
Action Desc: Date the Closure Letter or No Further Action letter is sent.
Action Comments: Not reported

Action Date: 11/02/1999 Action Code: 84
Action Name: Remaining Actions Needed
Action Desc: Date DNR sends a letter outlining the remaining actions needed to
achieve final closure. The site will not be formally closed until
receipt of documentation. This action was formerly known as
Conditional Closure.
Action Comments: Not reported

Action Date: 03/19/2001 Action Code: 100
Action Name: CO Packet and GIS QAQC Completed
Action Desc: Date that this site had the Continuing Obligations Packet and GIS
QAQC completed.
Action Comments: Not reported

Action Date: 11/23/1999 Action Code: 730
Action Name: Groundwater Use Restriction: Continuing Obligations Applied
Action Desc: A Groundwater Use Restriction (GWUR) for residual groundwater
contamination was required at closure and recorded at the Register of
Deeds. A copy of the deed restriction can be found in the Continuing
Obligations Packet.
Action Comments: *** AUTO-POPULATED ***

Action Date: 11/23/1999 Action Code: 56
Action Name: Continuing Obligation(s) Applied
Action Desc: Closure or ongoing cleanup was approved with one or more Continuing
Obligations to give notice of residual contamination; require or
restrict certain actions to protect the public or environment;
minimize human or environmental exposures.
Action Comments: *** AUTO-POPULATED ***

Action Date: 11/23/1999 Action Code: 236
Action Name: Continuing Obligation - Residual GW Contamination
Action Desc: Closure or ongoing cleanup was approved with the Continuing
Obligation for residual groundwater contamination in excess of ch. NR
140 groundwater enforcement standard, to obtain DNR approval before
well construction or reconstruction.
Action Comments: *** AUTO-POPULATED ***

Map ID
Direction
Distance
Elevation

MAP FINDINGS

Site

Database(s)

EDR ID Number
EPA ID Number

COVANCE LABORATORIES INC (Continued)

1000885356

Substances:

Substance Desc: Engine Waste Oil
Amount Released: Not reported
Release Code: Not reported

Impact Number: 69495
Impact Code: 05
Impact Comments: Soil Contamination
Impact Potential: Not reported

Impact Number: 250868
Impact Code: 20
Impact Comments: Co-contamination
Impact Potential: Not reported

Contacts:

Role Desc: Project Manager
Contact Name: MICHAEL SCHMOLLER
Contact Address: 3911 FISH HATCHERY RD
Contact Addr2: Not reported
Contact City,St,Zip: FITCHBURG
Contact Country: Not reported
Company Address: FITCHBURG,

Role Desc: Responsible Party
Contact Name: HAZELTON LABORATORIES
Contact Address: 3301 KINSMAN BLVD
Contact Addr2: Not reported
Contact City,St,Zip: MADISON, WI 53704
Contact Country: UNITED STATES
Company Address: MADISON, WI 53704

Role Desc: DNR File Contact
Contact Name: WENDY WEIHEMULLER
Contact Address: 3911 FISH HATCHERY ROAD
Contact Addr2: Not reported
Contact City,St,Zip: FITCHBURG, WI 53711
Contact Country: UNITED STATES
Company Address: FITCHBURG, WI 53711

Facid: 113016640
Site Id: 818100
Detail Seq No: 26289
Region Name: STH CNTRL
Action Code: 56
Action Comments: *** AUTO-POPULATED ***
Action Date: 11/23/1999
Activity Type: LUST
Activity Name: HAZELTON LABORATORIES
Activity Number: 0313001256
Display Number: 03-13-001256
Act Name: Continuing Obligation(s) Applied
ACT Description: Closure or ongoing cleanup was approved with one or more Continuing Obligations to give notice of residual contamination; require or restrict certain actions to protect the public or environment;

Map ID
Direction
Distance
Elevation

MAP FINDINGS

Site

Database(s)

EDR ID Number
EPA ID Number

COVANCE LABORATORIES INC (Continued)

1000885356

minimize human or environmental exposures.
Activity Comments: Not reported
Detail Address: Not reported
Start Date: 10/22/1991
End Date: 11/23/1999
Last Action: 03/19/2001
Status Cd: C
Status: CLOSED
Jurisdiction: DNR RR
Risk Code: HIGH
EPA NPL Site?: No
Acres: UNKNOWN
Acres 100: N
Drycleaner: No
Geo Located: Y
Owner Name: COVANCE INC - JOSEPH HERRING
Owner Addr: 3301 KINSMAN BLVD
Owner City,St,Zip: PRINCETON, WI 537042523
Dept Of Commerce Number: 53704259501
Comm Occurrence Id: 10821
EPA Cerclis Id: Not reported
Dept Of Commerce Tracking: No
PECFA Funds Eligible?: Yes
Above Ground Storage Tank?: No
Co-contamination?: Yes
Public Land Survey System Desc: NW 1/4 of the SE 1/4 of Sec 29, T08N, R10E
DNR GIS Registry View Map Layers: Y
GIS Area Point Flag: N

Actions:

Action Date: 10/22/1991 Action Code: 1
Action Name: Notification
Action Desc: Date the DNR is notified of the discovery of the contamination.
Action Comments: Not reported

Action Date: 06/03/1994 Action Code: 30
Action Name: Site Investigation Workplan Go Ahead (notice to proceed)
Action Desc: Date the DNR allows the RP to proceed without approval of the SIWP.
Either written or by phone call.
Action Comments: NOTICE TO PROCEED

Action Date: 09/16/1994 Action Code: 35
Action Name: Site Investigation Workplan Received (w/out Fee)
Action Desc: Date the DNR receives the Site Investigation Workplan. States the
objectives of the investigation to determine the degree and extent of
contamination.
Action Comments: SI WORK PLAN RECV'D

Action Date: 10/13/1994 Action Code: 43
Action Name: Status Report Received/3
Action Desc: Date updates on progress are received. Can be 30, 60, 90 days or
other interval.
Action Comments: QRTLY/MTHLY STATUS RPT

Action Date: 02/13/1995 Action Code: 43
Action Name: Status Report Received/5
Action Desc: Date updates on progress are received. Can be 30, 60, 90 days or
other interval.

Map ID
Direction
Distance
Elevation

MAP FINDINGS

Site

Database(s)

EDR ID Number
EPA ID Number

COVANCE LABORATORIES INC (Continued)

1000885356

Action Comments: QRTLY/MTHLY STATUS RPT

Action Date: 10/11/1995 Action Code: 43
Action Name: Status Report Received/9
Action Desc: Date updates on progress are received. Can be 30, 60, 90 days or other interval.
Action Comments: QRTLY/MTHLY STATUS RPT

Action Date: 12/09/1991 Action Code: 2
Action Name: RP Letter Sent
Action Desc: Date of letter to RP notifying of legal responsibilities associated with the discovery of contamination.
Action Comments: RP LETTER

Action Date: 02/27/1996 Action Code: 43
Action Name: Status Report Received/11
Action Desc: Date updates on progress are received. Can be 30, 60, 90 days or other interval.
Action Comments: Not reported

Action Date: 12/18/1995 Action Code: 43
Action Name: Status Report Received/10
Action Desc: Date updates on progress are received. Can be 30, 60, 90 days or other interval.
Action Comments: Not reported

Action Date: 06/12/1995 Action Code: 43
Action Name: Status Report Received/7
Action Desc: Date updates on progress are received. Can be 30, 60, 90 days or other interval.
Action Comments: QRTLY/MTHLY STATUS RPT

Action Date: 07/29/1994 Action Code: 43
Action Name: Status Report Received
Action Desc: Date updates on progress are received. Can be 30, 60, 90 days or other interval.
Action Comments: QRTLY/MTHLY STATUS RPT

Action Date: 08/08/1994 Action Code: 43
Action Name: Status Report Received/2
Action Desc: Date updates on progress are received. Can be 30, 60, 90 days or other interval.
Action Comments: QRTLY/MTHLY STATUS RPT

Action Date: 04/10/1995 Action Code: 43
Action Name: Status Report Received/6
Action Desc: Date updates on progress are received. Can be 30, 60, 90 days or other interval.
Action Comments: QRTLY/MTHLY STATUS RPT

Action Date: 08/08/1995 Action Code: 43
Action Name: Status Report Received/8
Action Desc: Date updates on progress are received. Can be 30, 60, 90 days or other interval.
Action Comments: QRTLY/MTHLY STATUS RPT

Action Date: 04/20/1994 Action Code: 33

Map ID
Direction
Distance
Elevation

MAP FINDINGS

Site

Database(s)

EDR ID Number
EPA ID Number

COVANCE LABORATORIES INC (Continued)

1000885356

Action Name: Tank Closure Environmental Site Assessment Rpt Received
Action Desc: Date that the DNR received an Environmental Site Assessment of a tank system (above-ground or underground) for tank closure or change in services which usually includes sample results.
Action Comments: TNK CLS/SA REPT RECV'D

Action Date: 12/12/1994 Action Code: 43
Action Name: Status Report Received/4
Action Desc: Date updates on progress are received. Can be 30, 60, 90 days or other interval.
Action Comments: QRTLY/MTHLY STATUS RPT

Action Date: 08/11/1997 Action Code: 37
Action Name: SI Report Received (w/out Fee)
Action Desc: Date the DNR receives the Site Investigation Report. Provides information regarding activities performed to determine degree & extent of contamination and forming a basis for choosing the appropriate remedial action.
Action Comments: Not reported

Action Date: 08/14/1997 Action Code: 30
Action Name: Site Investigation Workplan Go Ahead (notice to proceed)/2
Action Desc: Date the DNR allows the RP to proceed without approval of the SIWP. Either written or by phone call.
Action Comments: Not reported

Action Date: 05/05/1997 Action Code: 43
Action Name: Status Report Received/12
Action Desc: Date updates on progress are received. Can be 30, 60, 90 days or other interval.
Action Comments: Not reported

Action Date: 07/31/1998 Action Code: 80
Action Name: Closure Not Recommended
Action Desc: Date DNR sends a letter in response to a request for closure that outlines the reasons DNR cannot recommend site closure at this time.
Action Comments: Not reported

Action Date: 07/12/1999 Action Code: 80
Action Name: Closure Not Recommended
Action Desc: Date DNR sends a letter in response to a request for closure that outlines the reasons DNR cannot recommend site closure at this time.
Action Comments: Tank area #2

Action Date: 11/20/1998 Action Code: 83
Action Name: Close-out Under NR708.09
Action Desc: No Further Action required. RP not required to conduct NR716 investigation. Not closed out under NR726.
Action Comments: Tank area #1

Action Date: 06/11/1998 Action Code: 179
Action Name: Closure Review Req Received (no fee required)
Action Desc: Date DNR received a Closure Review Request for a site where the fee has previously been paid or no fee is required (i.e. VPLE).
Action Comments: Not reported

Action Date: 09/24/1998 Action Code: 179

Map ID
Direction
Distance
Elevation

MAP FINDINGS

Site

Database(s)

EDR ID Number
EPA ID Number

COVANCE LABORATORIES INC (Continued)

1000885356

Action Name: Closure Review Req Received (no fee required)
Action Desc: Date DNR received a Closure Review Request for a site where the fee has previously been paid or no fee is required (i.e. VPLE).
Action Comments: Not reported

Action Date: 06/22/1999 Action Code: 79
Action Name: Closure Review Request Received with Fee
Action Desc: Date DNR Project Manager determined that the Case Closure - (Form 4400-202) submittal was administratively complete and a review can begin. Fees have been paid for the review.
Action Comments: Not reported

Action Date: 09/13/1999 Action Code: 179
Action Name: Closure Review Req Received (no fee required)
Action Desc: Date DNR received a Closure Review Request for a site where the fee has previously been paid or no fee is required (i.e. VPLE).
Action Comments: Not reported

Action Date: 11/23/1999 Action Code: 50
Action Name: GIS Registry Site
Action Desc: Site conditions merit placement on GIS registry.
Action Comments: Not reported

Action Date: 11/23/1999 Action Code: 11
Action Name: Activity Closed
Action Desc: Date the Closure Letter or No Further Action letter is sent.
Action Comments: Not reported

Action Date: 11/02/1999 Action Code: 84
Action Name: Remaining Actions Needed
Action Desc: Date DNR sends a letter outlining the remaining actions needed to achieve final closure. The site will not be formally closed until receipt of documentation. This action was formerly known as Conditional Closure.
Action Comments: Not reported

Action Date: 03/19/2001 Action Code: 100
Action Name: CO Packet and GIS QAQC Completed
Action Desc: Date that this site had the Continuing Obligations Packet and GIS QAQC completed.
Action Comments: Not reported

Action Date: 11/23/1999 Action Code: 730
Action Name: Groundwater Use Restriction: Continuing Obligations Applied
Action Desc: A Groundwater Use Restriction (GWUR) for residual groundwater contamination was required at closure and recorded at the Register of Deeds. A copy of the deed restriction can be found in the Continuing Obligations Packet.
Action Comments: *** AUTO-POPULATED ***

Action Date: 11/23/1999 Action Code: 56
Action Name: Continuing Obligation(s) Applied
Action Desc: Closure or ongoing cleanup was approved with one or more Continuing Obligations to give notice of residual contamination; require or restrict certain actions to protect the public or environment; minimize human or environmental exposures.
Action Comments: *** AUTO-POPULATED ***

Map ID
Direction
Distance
Elevation

MAP FINDINGS

Site

Database(s)

EDR ID Number
EPA ID Number

COVANCE LABORATORIES INC (Continued)

1000885356

Action Date: 11/23/1999 Action Code: 236
Action Name: Continuing Obligation - Residual GW Contamination
Action Desc: Closure or ongoing cleanup was approved with the Continuing
Obligation for residual groundwater contamination in excess of ch. NR
140 groundwater enforcement standard, to obtain DNR approval before
well construction or reconstruction.
Action Comments: *** AUTO-POPULATED ***

Substances:

Substance Desc: Engine Waste Oil
Amount Released: Not reported
Release Code: Not reported

Impact Number: 69495
Impact Code: 05
Impact Comments: Soil Contamination
Impact Potential: Not reported

Impact Number: 250868
Impact Code: 20
Impact Comments: Co-contamination
Impact Potential: Not reported

Contacts:

Role Desc: Project Manager
Contact Name: MICHAEL SCHMOLLER
Contact Address: 3911 FISH HATCHERY RD
Contact Addr2: Not reported
Contact City,St,Zip: FITCHBURG
Contact Country: Not reported
Company Address: FITCHBURG,

Role Desc: Responsible Party
Contact Name: HAZELTON LABORATORIES
Contact Address: 3301 KINSMAN BLVD
Contact Addr2: Not reported
Contact City,St,Zip: MADISON, WI 53704
Contact Country: UNITED STATES
Company Address: MADISON, WI 53704

Role Desc: DNR File Contact
Contact Name: WENDY WEIHEMULLER
Contact Address: 3911 FISH HATCHERY ROAD
Contact Addr2: Not reported
Contact City,St,Zip: FITCHBURG, WI 53711
Contact Country: UNITED STATES
Company Address: FITCHBURG, WI 53711

AUL:

Facid: 113016640
Site Id: 818100
Detail Seq No: 26289
Region Name: STH CNTRL
Action Code: 50
Action Comments: Not reported

Map ID
Direction
Distance
Elevation

MAP FINDINGS

Site

Database(s)

EDR ID Number
EPA ID Number

COVANCE LABORATORIES INC (Continued)

1000885356

Action Date: 11/23/1999
Activity Type: LUST
Activity Name: HAZELTON LABORATORIES
Activity Number: 0313001256
Display Number: 03-13-001256
Act Name: GIS Registry Site
ACT Description: Site conditions merit placement on GIS registry.
Activity Comments: Not reported
Detail Address: Not reported
Start Date: 10/22/1991
End Date: 11/23/1999
Last Action: 03/19/2001
Status Cd: C
Status: CLOSED
Jurisdiction: DNR RR
Risk Code: HIGH
EPA NPL Site?: No
Acres: UNKNOWN
Acres 100: N
Drycleaner: No
Geo Located: Y
Owner Name: COVANCE INC - JOSEPH HERRING
Owner Addr: 3301 KINSMAN BLVD
Owner City,St,Zip: PRINCETON, WI 537042523
Dept Of Commerce Number: 53704259501
Comm Occurrence Id: 10821
EPA Cerclis Id: Not reported
Dept Of Commerce Tracking: No
PECFA Funds Eligible?: Yes
Above Ground Storage Tank?: No
Co-contamination?: Yes
Public Land Survey System Desc: NW 1/4 of the SE 1/4 of Sec 29, T08N, R10E
DNR GIS Registry View Map Layers: Y
GIS Area Point Flag: N

Actions:

Action Date: 10/22/1991 Action Code: 1
Action Name: Notification
Action Desc: Date the DNR is notified of the discovery of the contamination.
Action Comments: Not reported

Action Date: 06/03/1994 Action Code: 30
Action Name: Site Investigation Workplan Go Ahead (notice to proceed)
Action Desc: Date the DNR allows the RP to proceed without approval of the SIWP.
Either written or by phone call.
Action Comments: NOTICE TO PROCEED

Action Date: 09/16/1994 Action Code: 35
Action Name: Site Investigation Workplan Received (w/out Fee)
Action Desc: Date the DNR receives the Site Investigation Workplan. States the
objectives of the investigation to determine the degree and extent of
contamination.
Action Comments: SI WORK PLAN RECV'D

Action Date: 10/13/1994 Action Code: 43
Action Name: Status Report Received/3
Action Desc: Date updates on progress are received. Can be 30, 60, 90 days or
other interval.

Map ID
Direction
Distance
Elevation

MAP FINDINGS

Site

Database(s)

EDR ID Number
EPA ID Number

COVANCE LABORATORIES INC (Continued)

1000885356

Action Comments: QRTLY/MTHLY STATUS RPT

Action Date: 02/13/1995 Action Code: 43
Action Name: Status Report Received/5
Action Desc: Date updates on progress are received. Can be 30, 60, 90 days or other interval.
Action Comments: QRTLY/MTHLY STATUS RPT

Action Date: 10/11/1995 Action Code: 43
Action Name: Status Report Received/9
Action Desc: Date updates on progress are received. Can be 30, 60, 90 days or other interval.
Action Comments: QRTLY/MTHLY STATUS RPT

Action Date: 12/09/1991 Action Code: 2
Action Name: RP Letter Sent
Action Desc: Date of letter to RP notifying of legal responsibilities associated with the discovery of contamination.
Action Comments: RP LETTER

Action Date: 02/27/1996 Action Code: 43
Action Name: Status Report Received/11
Action Desc: Date updates on progress are received. Can be 30, 60, 90 days or other interval.
Action Comments: Not reported

Action Date: 12/18/1995 Action Code: 43
Action Name: Status Report Received/10
Action Desc: Date updates on progress are received. Can be 30, 60, 90 days or other interval.
Action Comments: Not reported

Action Date: 06/12/1995 Action Code: 43
Action Name: Status Report Received/7
Action Desc: Date updates on progress are received. Can be 30, 60, 90 days or other interval.
Action Comments: QRTLY/MTHLY STATUS RPT

Action Date: 07/29/1994 Action Code: 43
Action Name: Status Report Received
Action Desc: Date updates on progress are received. Can be 30, 60, 90 days or other interval.
Action Comments: QRTLY/MTHLY STATUS RPT

Action Date: 08/08/1994 Action Code: 43
Action Name: Status Report Received/2
Action Desc: Date updates on progress are received. Can be 30, 60, 90 days or other interval.
Action Comments: QRTLY/MTHLY STATUS RPT

Action Date: 04/10/1995 Action Code: 43
Action Name: Status Report Received/6
Action Desc: Date updates on progress are received. Can be 30, 60, 90 days or other interval.
Action Comments: QRTLY/MTHLY STATUS RPT

Action Date: 08/08/1995 Action Code: 43

Map ID
Direction
Distance
Elevation

MAP FINDINGS

Site

Database(s)

EDR ID Number
EPA ID Number

COVANCE LABORATORIES INC (Continued)

1000885356

Action Name: Status Report Received/8
Action Desc: Date updates on progress are received. Can be 30, 60, 90 days or other interval.
Action Comments: QRTLY/MTHLY STATUS RPT

Action Date: 04/20/1994 Action Code: 33
Action Name: Tank Closure Environmental Site Assessment Rpt Received
Action Desc: Date that the DNR received an Environmental Site Assessment of a tank system (above-ground or underground) for tank closure or change in services which usually includes sample results.
Action Comments: TNK CLS/SA REPT RECV'D

Action Date: 12/12/1994 Action Code: 43
Action Name: Status Report Received/4
Action Desc: Date updates on progress are received. Can be 30, 60, 90 days or other interval.
Action Comments: QRTLY/MTHLY STATUS RPT

Action Date: 08/11/1997 Action Code: 37
Action Name: SI Report Received (w/out Fee)
Action Desc: Date the DNR receives the Site Investigation Report. Provides information regarding activities performed to determine degree & extent of contamination and forming a basis for choosing the appropriate remedial action.
Action Comments: Not reported

Action Date: 08/14/1997 Action Code: 30
Action Name: Site Investigation Workplan Go Ahead (notice to proceed)/2
Action Desc: Date the DNR allows the RP to proceed without approval of the SIWP. Either written or by phone call.
Action Comments: Not reported

Action Date: 05/05/1997 Action Code: 43
Action Name: Status Report Received/12
Action Desc: Date updates on progress are received. Can be 30, 60, 90 days or other interval.
Action Comments: Not reported

Action Date: 07/31/1998 Action Code: 80
Action Name: Closure Not Recommended
Action Desc: Date DNR sends a letter in response to a request for closure that outlines the reasons DNR cannot recommend site closure at this time.
Action Comments: Not reported

Action Date: 07/12/1999 Action Code: 80
Action Name: Closure Not Recommended
Action Desc: Date DNR sends a letter in response to a request for closure that outlines the reasons DNR cannot recommend site closure at this time.
Action Comments: Tank area #2

Action Date: 11/20/1998 Action Code: 83
Action Name: Close-out Under NR708.09
Action Desc: No Further Action required. RP not required to conduct NR716 investigation. Not closed out under NR726.
Action Comments: Tank area #1

Action Date: 06/11/1998 Action Code: 179

Map ID
Direction
Distance
Elevation

MAP FINDINGS

Site

Database(s)

EDR ID Number
EPA ID Number

COVANCE LABORATORIES INC (Continued)

1000885356

Action Name: Closure Review Req Received (no fee required)
Action Desc: Date DNR received a Closure Review Request for a site where the fee has previously been paid or no fee is required (i.e. VPLE).
Action Comments: Not reported

Action Date: 09/24/1998 Action Code: 179
Action Name: Closure Review Req Received (no fee required)
Action Desc: Date DNR received a Closure Review Request for a site where the fee has previously been paid or no fee is required (i.e. VPLE).
Action Comments: Not reported

Action Date: 06/22/1999 Action Code: 79
Action Name: Closure Review Request Received with Fee
Action Desc: Date DNR Project Manager determined that the Case Closure - (Form 4400-202) submittal was administratively complete and a review can begin. Fees have been paid for the review.
Action Comments: Not reported

Action Date: 09/13/1999 Action Code: 179
Action Name: Closure Review Req Received (no fee required)
Action Desc: Date DNR received a Closure Review Request for a site where the fee has previously been paid or no fee is required (i.e. VPLE).
Action Comments: Not reported

Action Date: 11/23/1999 Action Code: 50
Action Name: GIS Registry Site
Action Desc: Site conditions merit placement on GIS registry.
Action Comments: Not reported

Action Date: 11/23/1999 Action Code: 11
Action Name: Activity Closed
Action Desc: Date the Closure Letter or No Further Action letter is sent.
Action Comments: Not reported

Action Date: 11/02/1999 Action Code: 84
Action Name: Remaining Actions Needed
Action Desc: Date DNR sends a letter outlining the remaining actions needed to achieve final closure. The site will not be formally closed until receipt of documentation. This action was formerly known as Conditional Closure.
Action Comments: Not reported

Action Date: 03/19/2001 Action Code: 100
Action Name: CO Packet and GIS QAQC Completed
Action Desc: Date that this site had the Continuing Obligations Packet and GIS QAQC completed.
Action Comments: Not reported

Action Date: 11/23/1999 Action Code: 730
Action Name: Groundwater Use Restriction: Continuing Obligations Applied
Action Desc: A Groundwater Use Restriction (GWUR) for residual groundwater contamination was required at closure and recorded at the Register of Deeds. A copy of the deed restriction can be found in the Continuing Obligations Packet.
Action Comments: *** AUTO-POPULATED ***

Action Date: 11/23/1999 Action Code: 56

Map ID
Direction
Distance
Elevation

MAP FINDINGS

Site

Database(s)

EDR ID Number
EPA ID Number

COVANCE LABORATORIES INC (Continued)

1000885356

Action Name: Continuing Obligation(s) Applied
Action Desc: Closure or ongoing cleanup was approved with one or more Continuing Obligations to give notice of residual contamination; require or restrict certain actions to protect the public or environment; minimize human or environmental exposures.
Action Comments: *** AUTO-POPULATED ***

Action Date: 11/23/1999 Action Code: 236
Action Name: Continuing Obligation - Residual GW Contamination
Action Desc: Closure or ongoing cleanup was approved with the Continuing Obligation for residual groundwater contamination in excess of ch. NR 140 groundwater enforcement standard, to obtain DNR approval before well construction or reconstruction.
Action Comments: *** AUTO-POPULATED ***

Substances:
Substance Desc: Engine Waste Oil
Amount Released: Not reported
Release Code: Not reported

Impact Number: 69495
Impact Code: 05
Impact Comments: Soil Contamination
Impact Potential: Not reported

Impact Number: 250868
Impact Code: 20
Impact Comments: Co-contamination
Impact Potential: Not reported

Contacts:
Role Desc: Project Manager
Contact Name: MICHAEL SCHMOLLER
Contact Address: 3911 FISH HATCHERY RD
Contact Addr2: Not reported
Contact City,St,Zip: FITCHBURG
Contact Country: Not reported
Company Address: FITCHBURG,

Role Desc: Responsible Party
Contact Name: HAZELTON LABORATORIES
Contact Address: 3301 KINSMAN BLVD
Contact Addr2: Not reported
Contact City,St,Zip: MADISON, WI 53704
Contact Country: UNITED STATES
Company Address: MADISON, WI 53704

Role Desc: DNR File Contact
Contact Name: WENDY WEIHEMULLER
Contact Address: 3911 FISH HATCHERY ROAD
Contact Addr2: Not reported
Contact City,St,Zip: FITCHBURG, WI 53711
Contact Country: UNITED STATES
Company Address: FITCHBURG, WI 53711

Map ID
Direction
Distance
Elevation

MAP FINDINGS

Site

Database(s)

EDR ID Number
EPA ID Number

COVANCE LABORATORIES INC (Continued)

1000885356

Facid: 113016640
Site Id: 818100
Detail Seq No: 26289
Region Name: STH CNTRL
Action Code: 56
Action Comments: *** AUTO-POPULATED ***
Action Date: 11/23/1999
Activity Type: LUST
Activity Name: HAZELTON LABORATORIES
Activity Number: 0313001256
Display Number: 03-13-001256
Act Name: Continuing Obligation(s) Applied
ACT Description: Closure or ongoing cleanup was approved with one or more Continuing Obligations to give notice of residual contamination; require or restrict certain actions to protect the public or environment; minimize human or environmental exposures.

Activity Comments: Not reported
Detail Address: Not reported
Start Date: 10/22/1991
End Date: 11/23/1999
Last Action: 03/19/2001
Status Cd: C
Status: CLOSED
Jurisdiction: DNR RR
Risk Code: HIGH
EPA NPL Site?: No
Acres: UNKNOWN
Acres 100: N
Drycleaner: No
Geo Located: Y
Owner Name: COVANCE INC - JOSEPH HERRING
Owner Addr: 3301 KINSMAN BLVD
Owner City,St,Zip: PRINCETON, WI 537042523
Dept Of Commerce Number: 53704259501
Comm Occurrence Id: 10821
EPA Cerclis Id: Not reported
Dept Of Commerce Tracking: No
PECFA Funds Eligible?: Yes
Above Ground Storage Tank?: No
Co-contamination?: Yes
Public Land Survey System Desc: NW 1/4 of the SE 1/4 of Sec 29, T08N, R10E
DNR GIS Registry View Map Layers: Y
GIS Area Point Flag: N

Actions:

Action Date: 10/22/1991 Action Code: 1
Action Name: Notification
Action Desc: Date the DNR is notified of the discovery of the contamination.
Action Comments: Not reported

Action Date: 06/03/1994 Action Code: 30
Action Name: Site Investigation Workplan Go Ahead (notice to proceed)
Action Desc: Date the DNR allows the RP to proceed without approval of the SIWP.
Either written or by phone call.
Action Comments: NOTICE TO PROCEED

Action Date: 09/16/1994 Action Code: 35
Action Name: Site Investigation Workplan Received (w/out Fee)

Map ID
Direction
Distance
Elevation

MAP FINDINGS

Site

Database(s)

EDR ID Number
EPA ID Number

COVANCE LABORATORIES INC (Continued)

1000885356

Action Desc: Date the DNR receives the Site Investigation Workplan. States the objectives of the investigation to determine the degree and extent of contamination.

Action Comments: SI WORK PLAN RECV'D

Action Date: 10/13/1994 Action Code: 43

Action Name: Status Report Received/3

Action Desc: Date updates on progress are received. Can be 30, 60, 90 days or other interval.

Action Comments: QRTLY/MTHLY STATUS RPT

Action Date: 02/13/1995 Action Code: 43

Action Name: Status Report Received/5

Action Desc: Date updates on progress are received. Can be 30, 60, 90 days or other interval.

Action Comments: QRTLY/MTHLY STATUS RPT

Action Date: 10/11/1995 Action Code: 43

Action Name: Status Report Received/9

Action Desc: Date updates on progress are received. Can be 30, 60, 90 days or other interval.

Action Comments: QRTLY/MTHLY STATUS RPT

Action Date: 12/09/1991 Action Code: 2

Action Name: RP Letter Sent

Action Desc: Date of letter to RP notifying of legal responsibilities associated with the discovery of contamination.

Action Comments: RP LETTER

Action Date: 02/27/1996 Action Code: 43

Action Name: Status Report Received/11

Action Desc: Date updates on progress are received. Can be 30, 60, 90 days or other interval.

Action Comments: Not reported

Action Date: 12/18/1995 Action Code: 43

Action Name: Status Report Received/10

Action Desc: Date updates on progress are received. Can be 30, 60, 90 days or other interval.

Action Comments: Not reported

Action Date: 06/12/1995 Action Code: 43

Action Name: Status Report Received/7

Action Desc: Date updates on progress are received. Can be 30, 60, 90 days or other interval.

Action Comments: QRTLY/MTHLY STATUS RPT

Action Date: 07/29/1994 Action Code: 43

Action Name: Status Report Received

Action Desc: Date updates on progress are received. Can be 30, 60, 90 days or other interval.

Action Comments: QRTLY/MTHLY STATUS RPT

Action Date: 08/08/1994 Action Code: 43

Action Name: Status Report Received/2

Action Desc: Date updates on progress are received. Can be 30, 60, 90 days or other interval.

Map ID
Direction
Distance
Elevation

MAP FINDINGS

Site

Database(s)

EDR ID Number
EPA ID Number

COVANCE LABORATORIES INC (Continued)

1000885356

Action Comments: QRTL/MTHLY STATUS RPT

Action Date: 04/10/1995 Action Code: 43
Action Name: Status Report Received/6
Action Desc: Date updates on progress are received. Can be 30, 60, 90 days or other interval.
Action Comments: QRTL/MTHLY STATUS RPT

Action Date: 08/08/1995 Action Code: 43
Action Name: Status Report Received/8
Action Desc: Date updates on progress are received. Can be 30, 60, 90 days or other interval.
Action Comments: QRTL/MTHLY STATUS RPT

Action Date: 04/20/1994 Action Code: 33
Action Name: Tank Closure Environmental Site Assessment Rpt Received
Action Desc: Date that the DNR received an Environmental Site Assessment of a tank system (above-ground or underground) for tank closure or change in services which usually includes sample results.
Action Comments: TNK CLS/SA REPT RECV'D

Action Date: 12/12/1994 Action Code: 43
Action Name: Status Report Received/4
Action Desc: Date updates on progress are received. Can be 30, 60, 90 days or other interval.
Action Comments: QRTL/MTHLY STATUS RPT

Action Date: 08/11/1997 Action Code: 37
Action Name: SI Report Received (w/out Fee)
Action Desc: Date the DNR receives the Site Investigation Report. Provides information regarding activities performed to determine degree & extent of contamination and forming a basis for choosing the appropriate remedial action.
Action Comments: Not reported

Action Date: 08/14/1997 Action Code: 30
Action Name: Site Investigation Workplan Go Ahead (notice to proceed)/2
Action Desc: Date the DNR allows the RP to proceed without approval of the SIWP. Either written or by phone call.
Action Comments: Not reported

Action Date: 05/05/1997 Action Code: 43
Action Name: Status Report Received/12
Action Desc: Date updates on progress are received. Can be 30, 60, 90 days or other interval.
Action Comments: Not reported

Action Date: 07/31/1998 Action Code: 80
Action Name: Closure Not Recommended
Action Desc: Date DNR sends a letter in response to a request for closure that outlines the reasons DNR cannot recommend site closure at this time.
Action Comments: Not reported

Action Date: 07/12/1999 Action Code: 80
Action Name: Closure Not Recommended
Action Desc: Date DNR sends a letter in response to a request for closure that outlines the reasons DNR cannot recommend site closure at this time.

Map ID
Direction
Distance
Elevation

MAP FINDINGS

Site

Database(s)

EDR ID Number
EPA ID Number

COVANCE LABORATORIES INC (Continued)

1000885356

Action Comments: Tank area #2

Action Date: 11/20/1998 Action Code: 83
Action Name: Close-out Under NR708.09
Action Desc: No Further Action required. RP not required to conduct NR716 investigation. Not closed out under NR726.
Action Comments: Tank area #1

Action Date: 06/11/1998 Action Code: 179
Action Name: Closure Review Req Received (no fee required)
Action Desc: Date DNR received a Closure Review Request for a site where the fee has previously been paid or no fee is required (i.e. VPLE).
Action Comments: Not reported

Action Date: 09/24/1998 Action Code: 179
Action Name: Closure Review Req Received (no fee required)
Action Desc: Date DNR received a Closure Review Request for a site where the fee has previously been paid or no fee is required (i.e. VPLE).
Action Comments: Not reported

Action Date: 06/22/1999 Action Code: 79
Action Name: Closure Review Request Received with Fee
Action Desc: Date DNR Project Manager determined that the Case Closure - (Form 4400-202) submittal was administratively complete and a review can begin. Fees have been paid for the review.
Action Comments: Not reported

Action Date: 09/13/1999 Action Code: 179
Action Name: Closure Review Req Received (no fee required)
Action Desc: Date DNR received a Closure Review Request for a site where the fee has previously been paid or no fee is required (i.e. VPLE).
Action Comments: Not reported

Action Date: 11/23/1999 Action Code: 50
Action Name: GIS Registry Site
Action Desc: Site conditions merit placement on GIS registry.
Action Comments: Not reported

Action Date: 11/23/1999 Action Code: 11
Action Name: Activity Closed
Action Desc: Date the Closure Letter or No Further Action letter is sent.
Action Comments: Not reported

Action Date: 11/02/1999 Action Code: 84
Action Name: Remaining Actions Needed
Action Desc: Date DNR sends a letter outlining the remaining actions needed to achieve final closure. The site will not be formally closed until receipt of documentation. This action was formerly known as Conditional Closure.
Action Comments: Not reported

Action Date: 03/19/2001 Action Code: 100
Action Name: CO Packet and GIS QAQC Completed
Action Desc: Date that this site had the Continuing Obligations Packet and GIS QAQC completed.
Action Comments: Not reported

Map ID
Direction
Distance
Elevation

MAP FINDINGS

Site

Database(s)

EDR ID Number
EPA ID Number

COVANCE LABORATORIES INC (Continued)

1000885356

Action Date: 11/23/1999 Action Code: 730
Action Name: Groundwater Use Restriction: Continuing Obligations Applied
Action Desc: A Groundwater Use Restriction (GWUR) for residual groundwater contamination was required at closure and recorded at the Register of Deeds. A copy of the deed restriction can be found in the Continuing Obligations Packet.
Action Comments: *** AUTO-POPULATED ***

Action Date: 11/23/1999 Action Code: 56
Action Name: Continuing Obligation(s) Applied
Action Desc: Closure or ongoing cleanup was approved with one or more Continuing Obligations to give notice of residual contamination; require or restrict certain actions to protect the public or environment; minimize human or environmental exposures.
Action Comments: *** AUTO-POPULATED ***

Action Date: 11/23/1999 Action Code: 236
Action Name: Continuing Obligation - Residual GW Contamination
Action Desc: Closure or ongoing cleanup was approved with the Continuing Obligation for residual groundwater contamination in excess of ch. NR 140 groundwater enforcement standard, to obtain DNR approval before well construction or reconstruction.
Action Comments: *** AUTO-POPULATED ***

Substances:

Substance Desc: Engine Waste Oil
Amount Released: Not reported
Release Code: Not reported

Impact Number: 69495
Impact Code: 05
Impact Comments: Soil Contamination
Impact Potential: Not reported

Impact Number: 250868
Impact Code: 20
Impact Comments: Co-contamination
Impact Potential: Not reported

Contacts:

Role Desc: Project Manager
Contact Name: MICHAEL SCHMOLLER
Contact Address: 3911 FISH HATCHERY RD
Contact Addr2: Not reported
Contact City,St,Zip: FITCHBURG
Contact Country: Not reported
Company Address: FITCHBURG,

Role Desc: Responsible Party
Contact Name: HAZELTON LABORATORIES
Contact Address: 3301 KINSMAN BLVD
Contact Addr2: Not reported
Contact City,St,Zip: MADISON, WI 53704
Contact Country: UNITED STATES
Company Address: MADISON, WI 53704

Map ID
Direction
Distance
Elevation

MAP FINDINGS

Site

Database(s)

EDR ID Number
EPA ID Number

COVANCE LABORATORIES INC (Continued)

1000885356

Role Desc: DNR File Contact
Contact Name: WENDY WEIHEMULLER
Contact Address: 3911 FISH HATCHERY ROAD
Contact Addr2: Not reported
Contact City,St,Zip: FITCHBURG, WI 53711
Contact Country: UNITED STATES
Company Address: FITCHBURG, WI 53711

SPILLS:

Site Id: 818100
Detail Seq No: 461613
Activity Type: SPILL
Activity Name: COVANCE LABORATORIES INC
Activity Number: 0413461613
Activity Display Number: 04-13-461613
Activity Detail Address: FLOWED TO DITCH ON S SIDE OF COVANCE
Activity Comments: Not reported
Region Name: STH CNTRL
Facility ID: 113016640
Start Date: 06/02/2003
End Date: 06/04/2003
Last Action: 2003-06-04
Status Cd: C
Status: CLOSED
Jurisdiction: DNR RR
Act Code: 350
Owner Name: COVANCE INC - CHRIS E. ANDERSON
Owner Addr: 3301 KINSMAN BLVD
Owner City,St,Zip: MADISON, WI 537042523
Dept Of Commerce Number: NONE
Comm Occurrence Id: NONE
EPA Cerclis Id: Not reported
Risk Code: N/A
Acres: UNKNOWN
Acres 100: N
EPA NPL Site?: No
Dept Of Commerce Tracking: No
PECFA Funds Eligible?: No
Above Ground Storage Tank?: No
Drycleaner?: No
Co-contamination?: No
Public Land Survey System Desc: ?
Geo Located: N
DNR GIS Registry View Map Layers: Not reported
GIS Area Point Flag: N

Actions:

Action Date: 06/04/2003 Action Code: 11
Action Name: Spill Closed
Action Desc: No further action; RP is not required to conduct NR716 investigation.
Action Comments: Not reported

Action Date: 06/02/2003 Action Code: 1
Action Name: Spill Incident Occurred
Action Desc: Date the Spill occurred or the date reported to DNR if actual date unknown.

Map ID
Direction
Distance
Elevation

MAP FINDINGS

Site

Database(s)

EDR ID Number
EPA ID Number

COVANCE LABORATORIES INC (Continued)

1000885356

Action Comments: Not reported

Action Date: 06/02/2003 Action Code: 5
Action Name: Spill Reported to DNR
Action Desc: Date the DNR was notified of the Spill incident.
Action Comments: Not reported

Incident Date: 06/02/2003
Report Date: 06/02/2003
Spill Source: 03
Notify Flag: Not reported
DNR Investigate: Not reported
Spill Cause: clogged line caused sewage to back up into storm line
Spill Color: Not reported
Spill Odor: Not reported
Physical Description: Not reported
Spill Comments: Not reported
Spill Comments: SEE SPILL FORM

Spill Action Code: 04
Spill Action Desc: Cleanup Method - Absorbent
Spill Action Comments: pump out ditch

Spill Action Code: 05
Spill Action Desc: Waste Destination
Spill Action Comments: sanitary sewer

Substances:

Substance Desc: Wastewater
Amount Released: 4000
Release Code: Unknown

Impact Number: 461616
Impact Code: 11
Impact Comments: Storm Sewer Contamination
Impact Potential: Not reported

Impact Number: 461617
Impact Code: 14
Impact Comments: Contained/Recovered
Impact Potential: Not reported

Contacts:

Role Desc: RP Contact/Agent
Contact Name: TODD MEYER
Contact Address: 3301 KINGSMAN BLVD
Contact Addr2: Not reported
Contact City,St,Zip: MADISON, WI 53704
Contact Country: UNITED STATES
Company Address: MADISON, WI 53704

Role Desc: Project Manager
Contact Name: TED AMMAN
Contact Address: 3911 FISH HATCHERY RD
Contact Addr2: Not reported
Contact City,St,Zip: FITCHBURG

Map ID
Direction
Distance
Elevation

MAP FINDINGS

Site

Database(s)

EDR ID Number
EPA ID Number

COVANCE LABORATORIES INC (Continued)

1000885356

Contact Country: Not reported
Company Address: FITCHBURG,

Role Desc: Responsible Party
Contact Name: COVANCE RESEARCH
Contact Address: 3301 KINSMAN BLVD
Contact Addr2: PO BOX 754
Contact City,St,Zip: MADISON, WI 53704
Contact Country: UNITED STATES
Company Address: MADISON, WI 53704

Site Id: 818100
Detail Seq No: 553188
Activity Type: SPILL
Activity Name: COVANCE SPILL
Activity Number: 0413553188
Activity Display Number: 04-13-553188
Activity Detail Address: NW CORNER OF THE NEW BUILDING
Activity Comments: *** AUTO-POPULATED FROM SPILL SERTS SYSTEM. SPILL ID: 20081218SC13-1

Region Name: STH CNTRL
Facility ID: 113016640
Start Date: 12/18/2008
End Date: 01/29/2009
Last Action: 2009-03-05
Status Cd: C
Status: CLOSED
Jurisdiction: DNR RR
Act Code: 350
Owner Name: COVANCE INC - CHRIS E. ANDERSON
Owner Addr: 3301 KINSMAN BLVD
Owner City,St,Zip: MADISON, WI 537042523
Dept Of Commerce Number: NONE
Comm Occurrence Id: NONE
EPA Cerclis Id: Not reported
Risk Code: N/A
Acres: UNKNOWN
Acres 100: N
EPA NPL Site?: No
Dept Of Commerce Tracking: No
PECFA Funds Eligible?: No
Above Ground Storage Tank?: No
Drycleaner?: No
Co-contamination?: No
Public Land Survey System Desc: ?
Geo Located: N
DNR GIS Registry View Map Layers: Not reported
GIS Area Point Flag: N

Actions:

Action Date: 12/18/2008 Action Code: 1
Action Name: Spill Incident Occurred
Action Desc: Date the Spill occurred or the date reported to DNR if actual date
unknown.
Action Comments: Not reported

Action Date: 12/18/2008 Action Code: 5
Action Name: Spill Reported to DNR

Map ID
Direction
Distance
Elevation

MAP FINDINGS

Site

Database(s)

EDR ID Number
EPA ID Number

COVANCE LABORATORIES INC (Continued)

1000885356

Action Desc: Date the DNR was notified of the Spill incident.
Action Comments: Not reported

Action Date: 01/29/2009 Action Code: 11
Action Name: Spill Closed
Action Desc: No further action; RP is not required to conduct NR716 investigation.
Action Comments: Not reported

Action Date: 03/05/2009 12:55:23 AM Action Code: 999
Action Name: Spills QA/QC Completed
Action Desc: Date the QA/QC Review of this Spill Activity was completed.
Action Comments: Not reported

Incident Date: 12/18/2008
Report Date: 12/18/2008
Spill Source: 23
Notify Flag: RELEASED A
DNR Investigate: RECOVERED AMOUNT: UNK PLEASE ADD THE CORRECT AMOUN
Spill Cause: SPILL OCCURRED WHILE LOADING A TANK.
Spill Color: Not reported
Spill Odor: Not reported
Physical Description: Not reported
Spill Comments: AUTO FUEL TANK LEAK
Spill Comments: NA *** SUBMITTED VIA SERTS WEB FORM REF # 4107 REMOVE COMMENTS
ENCLOSED BY (***) BEFORE CLOSING. RSC: THE SUBMITTED RELEASED AND
RECOVERED AMOUNTS SUBMITTED THROUGH THE WEB FORM WERE:

Spill Action Code: 04
Spill Action Desc: Cleanup Method - Absorbent
Spill Action Comments: Not reported

Spill Action Code: 06
Spill Action Desc: Containment
Spill Action Comments: BY MADISON FD

Substances:
Substance Desc: Gasoline - Unleaded and Leaded
Amount Released: 10
Release Code: Gal

Impact Number: 559531
Impact Code: 13
Impact Comments: Concrete/Asphalt
Impact Potential: N

Contacts:
Role Desc: Responsible Party
Contact Name: COVANCE RESEARCH
Contact Address: 3301 KINSMAN BLVD
Contact Addr2: PO BOX 754
Contact City,St,Zip: MADISON, WI 53704
Contact Country: UNITED STATES
Company Address: MADISON, WI 53704

Role Desc: Project Manager
Contact Name: MICHAEL SCHMOLLER

Map ID
Direction
Distance
Elevation

MAP FINDINGS

Site

Database(s)

EDR ID Number
EPA ID Number

COVANCE LABORATORIES INC (Continued)

1000885356

Contact Address: 3911 FISH HATCHERY RD
Contact Addr2: Not reported
Contact City,St,Zip: FITCHBURG
Contact Country: Not reported
Company Address: FITCHBURG,

2020 COR ACTION:

EPA ID: WID049019037
Region: 5
Action: Remedy Construction

US AIRS (AFS):

Envid: 1000885356
Region Code: 05
County Code: WI025
Programmatic ID: AIR WI0000005502500096
Facility Registry ID: 110007331422
D and B Number: Not reported
Facility Site Name: COVANCE LABORATORIES INC
Primary SIC Code: 8734
NAICS Code: 541380
Default Air Classification Code: SMI
Facility Type of Ownership Code: Not reported
Air CMS Category Code: SMI
HPV Status: Not reported

US AIRS (AFS):

Region Code: 05
Programmatic ID: AIR WI0000005502500096
Facility Registry ID: 110007331422
Air Operating Status Code: OPR
Default Air Classification Code: SMI
Air Program: Federally-Enforceable State Operating Permit - Non Title V
Activity Date: 2007-01-31 00:00:00
Activity Status Date: Not reported
Activity Group: Compliance Monitoring
Activity Type: Inspection/Evaluation
Activity Status: Not reported

Region Code: 05
Programmatic ID: AIR WI0000005502500096
Facility Registry ID: 110007331422
Air Operating Status Code: OPR
Default Air Classification Code: SMI
Air Program: MACT Standards (40 CFR Part 63)
Activity Date: 2007-01-31 00:00:00
Activity Status Date: Not reported
Activity Group: Compliance Monitoring
Activity Type: Inspection/Evaluation
Activity Status: Not reported

Region Code: 05
Programmatic ID: AIR WI0000005502500096
Facility Registry ID: 110007331422
Air Operating Status Code: OPR
Default Air Classification Code: SMI
Air Program: State Implementation Plan for National Primary and Secondary Ambient Air Quality Standards

Map ID
Direction
Distance
Elevation

MAP FINDINGS

Site

Database(s)

EDR ID Number
EPA ID Number

COVANCE LABORATORIES INC (Continued)

1000885356

Activity Date: 1982-10-12 00:00:00
Activity Status Date: Not reported
Activity Group: Compliance Monitoring
Activity Type: Inspection/Evaluation
Activity Status: Not reported

Region Code: 05
Programmatic ID: AIR WI0000005502500096
Facility Registry ID: 110007331422
Air Operating Status Code: OPR
Default Air Classification Code: SMI
Air Program: State Implementation Plan for National Primary and Secondary Ambient Air Quality Standards
Activity Date: 1994-06-06 00:00:00
Activity Status Date: Not reported
Activity Group: Compliance Monitoring
Activity Type: Inspection/Evaluation
Activity Status: Not reported

Region Code: 05
Programmatic ID: AIR WI0000005502500096
Facility Registry ID: 110007331422
Air Operating Status Code: OPR
Default Air Classification Code: SMI
Air Program: State Implementation Plan for National Primary and Secondary Ambient Air Quality Standards
Activity Date: 1998-01-30 00:00:00
Activity Status Date: Not reported
Activity Group: Compliance Monitoring
Activity Type: Inspection/Evaluation
Activity Status: Not reported

Region Code: 05
Programmatic ID: AIR WI0000005502500096
Facility Registry ID: 110007331422
Air Operating Status Code: OPR
Default Air Classification Code: SMI
Air Program: State Implementation Plan for National Primary and Secondary Ambient Air Quality Standards
Activity Date: 2001-07-31 00:00:00
Activity Status Date: Not reported
Activity Group: Compliance Monitoring
Activity Type: Inspection/Evaluation
Activity Status: Not reported

Region Code: 05
Programmatic ID: AIR WI0000005502500096
Facility Registry ID: 110007331422
Air Operating Status Code: OPR
Default Air Classification Code: SMI
Air Program: State Implementation Plan for National Primary and Secondary Ambient Air Quality Standards
Activity Date: 2007-01-11 00:00:00
Activity Status Date: Not reported
Activity Group: Compliance Monitoring
Activity Type: Inspection/Evaluation
Activity Status: Not reported

Region Code: 05
Programmatic ID: AIR WI0000005502500096
Facility Registry ID: 110007331422

Map ID
Direction
Distance
Elevation

MAP FINDINGS

Site

Database(s)

EDR ID Number
EPA ID Number

COVANCE LABORATORIES INC (Continued)

1000885356

Air Operating Status Code: OPR
Default Air Classification Code: SMI
Air Program: State Implementation Plan for National Primary and Secondary Ambient Air Quality Standards
Activity Date: 2007-01-31 00:00:00
Activity Status Date: Not reported
Activity Group: Compliance Monitoring
Activity Type: Inspection/Evaluation
Activity Status: Not reported

Region Code: 05
Programmatic ID: AIR WI0000005502500096
Facility Registry ID: 110007331422
Air Operating Status Code: OPR
Default Air Classification Code: SMI
Air Program: State Implementation Plan for National Primary and Secondary Ambient Air Quality Standards
Activity Date: 2007-03-19 00:00:00
Activity Status Date: Not reported
Activity Group: Compliance Monitoring
Activity Type: Inspection/Evaluation
Activity Status: Not reported

Region Code: 05
Programmatic ID: AIR WI0000005502500096
Facility Registry ID: 110007331422
Air Operating Status Code: OPR
Default Air Classification Code: SMI
Air Program: State Implementation Plan for National Primary and Secondary Ambient Air Quality Standards
Activity Date: 2012-06-28 00:00:00
Activity Status Date: Not reported
Activity Group: Compliance Monitoring
Activity Type: Inspection/Evaluation
Activity Status: Not reported

Region Code: 05
Programmatic ID: AIR WI0000005502500096
Facility Registry ID: 110007331422
Air Operating Status Code: OPR
Default Air Classification Code: SMI
Air Program: Stratospheric Ozone Protection
Activity Date: 2003-10-08 00:00:00
Activity Status Date: 2004-04-07 11:12:23
Activity Group: Compliance Monitoring
Activity Type: Inspection/Evaluation
Activity Status: Active

Region Code: 05
Programmatic ID: AIR WI0000005502500096
Facility Registry ID: 110007331422
Air Operating Status Code: OPR
Default Air Classification Code: SMI
Air Program: Stratospheric Ozone Protection
Activity Date: 2003-10-08 00:00:00
Activity Status Date: Not reported
Activity Group: Compliance Monitoring
Activity Type: Inspection/Evaluation
Activity Status: Not reported

Map ID
Direction
Distance
Elevation

MAP FINDINGS

Site

Database(s)

EDR ID Number
EPA ID Number

COVANCE LABORATORIES INC (Continued)

1000885356

Region Code: 05
Programmatic ID: AIR WI0000005502500096
Facility Registry ID: 110007331422
Air Operating Status Code: OPR
Default Air Classification Code: SMI
Air Program: Title V Permits
Activity Date: 2008-07-16 00:00:00
Activity Status Date: Not reported
Activity Group: Compliance Monitoring
Activity Type: Information Request
Activity Status: Not reported

Region Code: 05
Programmatic ID: AIR WI0000005502500096
Facility Registry ID: 110007331422
Air Operating Status Code: OPR
Default Air Classification Code: SMI
Air Program: Title V Permits
Activity Date: 2006-01-24 00:00:00
Activity Status Date: Not reported
Activity Group: Compliance Monitoring
Activity Type: Inspection/Evaluation
Activity Status: Not reported

Region Code: 05
Programmatic ID: AIR WI0000005502500096
Facility Registry ID: 110007331422
Air Operating Status Code: OPR
Default Air Classification Code: SMI
Air Program: Title V Permits
Activity Date: 2006-01-30 00:00:00
Activity Status Date: Not reported
Activity Group: Compliance Monitoring
Activity Type: Inspection/Evaluation
Activity Status: Not reported

Region Code: 05
Programmatic ID: AIR WI0000005502500096
Facility Registry ID: 110007331422
Air Operating Status Code: OPR
Default Air Classification Code: SMI
Air Program: Title V Permits
Activity Date: 2008-09-16 00:00:00
Activity Status Date: Not reported
Activity Group: Compliance Monitoring
Activity Type: Inspection/Evaluation
Activity Status: Not reported

Envid: 1000885356
Region Code: 05
County Code: WI025
Programmatic ID: AIR WI0000005502500096
Facility Registry ID: 110007331422
D and B Number: Not reported
Facility Site Name: COVANCE LABORATORIES INC
Primary SIC Code: 8734

Map ID
Direction
Distance
Elevation

MAP FINDINGS

Site

Database(s)

EDR ID Number
EPA ID Number

COVANCE LABORATORIES INC (Continued)

1000885356

NAICS Code: 541940
Default Air Classification Code: SMI
Facility Type of Ownership Code: Not reported
Air CMS Category Code: SMI
HPV Status: Not reported

US AIRS (AFS):

Region Code: 05
Programmatic ID: AIR WI0000005502500096
Facility Registry ID: 110007331422
Air Operating Status Code: OPR
Default Air Classification Code: SMI
Air Program: Federally-Enforceable State Operating Permit - Non Title V
Activity Date: 2007-01-31 00:00:00
Activity Status Date: Not reported
Activity Group: Compliance Monitoring
Activity Type: Inspection/Evaluation
Activity Status: Not reported

Region Code: 05
Programmatic ID: AIR WI0000005502500096
Facility Registry ID: 110007331422
Air Operating Status Code: OPR
Default Air Classification Code: SMI
Air Program: MACT Standards (40 CFR Part 63)
Activity Date: 2007-01-31 00:00:00
Activity Status Date: Not reported
Activity Group: Compliance Monitoring
Activity Type: Inspection/Evaluation
Activity Status: Not reported

Region Code: 05
Programmatic ID: AIR WI0000005502500096
Facility Registry ID: 110007331422
Air Operating Status Code: OPR
Default Air Classification Code: SMI
Air Program: State Implementation Plan for National Primary and Secondary Ambient Air Quality Standards
Activity Date: 1982-10-12 00:00:00
Activity Status Date: Not reported
Activity Group: Compliance Monitoring
Activity Type: Inspection/Evaluation
Activity Status: Not reported

Region Code: 05
Programmatic ID: AIR WI0000005502500096
Facility Registry ID: 110007331422
Air Operating Status Code: OPR
Default Air Classification Code: SMI
Air Program: State Implementation Plan for National Primary and Secondary Ambient Air Quality Standards
Activity Date: 1994-06-06 00:00:00
Activity Status Date: Not reported
Activity Group: Compliance Monitoring
Activity Type: Inspection/Evaluation
Activity Status: Not reported

Region Code: 05
Programmatic ID: AIR WI0000005502500096
Facility Registry ID: 110007331422

Map ID
Direction
Distance
Elevation

MAP FINDINGS

Site

Database(s)

EDR ID Number
EPA ID Number

COVANCE LABORATORIES INC (Continued)

1000885356

Air Operating Status Code: OPR
Default Air Classification Code: SMI
Air Program: State Implementation Plan for National Primary and Secondary Ambient Air Quality Standards
Activity Date: 1998-01-30 00:00:00
Activity Status Date: Not reported
Activity Group: Compliance Monitoring
Activity Type: Inspection/Evaluation
Activity Status: Not reported

Region Code: 05
Programmatic ID: AIR WI0000005502500096
Facility Registry ID: 110007331422
Air Operating Status Code: OPR
Default Air Classification Code: SMI
Air Program: State Implementation Plan for National Primary and Secondary Ambient Air Quality Standards
Activity Date: 2001-07-31 00:00:00
Activity Status Date: Not reported
Activity Group: Compliance Monitoring
Activity Type: Inspection/Evaluation
Activity Status: Not reported

Region Code: 05
Programmatic ID: AIR WI0000005502500096
Facility Registry ID: 110007331422
Air Operating Status Code: OPR
Default Air Classification Code: SMI
Air Program: State Implementation Plan for National Primary and Secondary Ambient Air Quality Standards
Activity Date: 2007-01-11 00:00:00
Activity Status Date: Not reported
Activity Group: Compliance Monitoring
Activity Type: Inspection/Evaluation
Activity Status: Not reported

Region Code: 05
Programmatic ID: AIR WI0000005502500096
Facility Registry ID: 110007331422
Air Operating Status Code: OPR
Default Air Classification Code: SMI
Air Program: State Implementation Plan for National Primary and Secondary Ambient Air Quality Standards
Activity Date: 2007-01-31 00:00:00
Activity Status Date: Not reported
Activity Group: Compliance Monitoring
Activity Type: Inspection/Evaluation
Activity Status: Not reported

Region Code: 05
Programmatic ID: AIR WI0000005502500096
Facility Registry ID: 110007331422
Air Operating Status Code: OPR
Default Air Classification Code: SMI
Air Program: State Implementation Plan for National Primary and Secondary Ambient Air Quality Standards
Activity Date: 2007-03-19 00:00:00
Activity Status Date: Not reported
Activity Group: Compliance Monitoring
Activity Type: Inspection/Evaluation
Activity Status: Not reported

Map ID
Direction
Distance
Elevation

MAP FINDINGS

Site

Database(s)

EDR ID Number
EPA ID Number

COVANCE LABORATORIES INC (Continued)

1000885356

Region Code: 05
Programmatic ID: AIR WI0000005502500096
Facility Registry ID: 110007331422
Air Operating Status Code: OPR
Default Air Classification Code: SMI
Air Program: State Implementation Plan for National Primary and Secondary Ambient Air Quality Standards
Activity Date: 2012-06-28 00:00:00
Activity Status Date: Not reported
Activity Group: Compliance Monitoring
Activity Type: Inspection/Evaluation
Activity Status: Not reported

Region Code: 05
Programmatic ID: AIR WI0000005502500096
Facility Registry ID: 110007331422
Air Operating Status Code: OPR
Default Air Classification Code: SMI
Air Program: Stratospheric Ozone Protection
Activity Date: 2003-10-08 00:00:00
Activity Status Date: 2004-04-07 11:12:23
Activity Group: Compliance Monitoring
Activity Type: Inspection/Evaluation
Activity Status: Active

Region Code: 05
Programmatic ID: AIR WI0000005502500096
Facility Registry ID: 110007331422
Air Operating Status Code: OPR
Default Air Classification Code: SMI
Air Program: Stratospheric Ozone Protection
Activity Date: 2003-10-08 00:00:00
Activity Status Date: Not reported
Activity Group: Compliance Monitoring
Activity Type: Inspection/Evaluation
Activity Status: Not reported

Region Code: 05
Programmatic ID: AIR WI0000005502500096
Facility Registry ID: 110007331422
Air Operating Status Code: OPR
Default Air Classification Code: SMI
Air Program: Title V Permits
Activity Date: 2008-07-16 00:00:00
Activity Status Date: Not reported
Activity Group: Compliance Monitoring
Activity Type: Information Request
Activity Status: Not reported

Region Code: 05
Programmatic ID: AIR WI0000005502500096
Facility Registry ID: 110007331422
Air Operating Status Code: OPR
Default Air Classification Code: SMI
Air Program: Title V Permits
Activity Date: 2006-01-24 00:00:00
Activity Status Date: Not reported
Activity Group: Compliance Monitoring

Map ID
Direction
Distance
Elevation

MAP FINDINGS

Site

Database(s)

EDR ID Number
EPA ID Number

COVANCE LABORATORIES INC (Continued)

1000885356

Activity Type: Inspection/Evaluation
Activity Status: Not reported

Region Code: 05
Programmatic ID: AIR WI0000005502500096
Facility Registry ID: 110007331422
Air Operating Status Code: OPR
Default Air Classification Code: SMI
Air Program: Title V Permits
Activity Date: 2006-01-30 00:00:00
Activity Status Date: Not reported
Activity Group: Compliance Monitoring
Activity Type: Inspection/Evaluation
Activity Status: Not reported

Region Code: 05
Programmatic ID: AIR WI0000005502500096
Facility Registry ID: 110007331422
Air Operating Status Code: OPR
Default Air Classification Code: SMI
Air Program: Title V Permits
Activity Date: 2008-09-16 00:00:00
Activity Status Date: Not reported
Activity Group: Compliance Monitoring
Activity Type: Inspection/Evaluation
Activity Status: Not reported

FINDS:

Registry ID: 110007331422

Environmental Interest/Information System

WI-ESR (Wisconsin - Environmental System Registry) is a database that contains core information about facilities, organizations, and people related to Wisconsin's DNR (Department of Natural Resources).

AFS (Aerometric Information Retrieval System (AIRS) Facility Subsystem) replaces the former Compliance Data System (CDS), the National Emission Data System (NEDS), and the Storage and Retrieval of Aerometric Data (SAROAD). AIRS is the national repository for information concerning airborne pollution in the United States. AFS is used to track emissions and compliance data from industrial plants. AFS data are utilized by states to prepare State Implementation Plans to comply with regulatory programs and by EPA as an input for the estimation of total national emissions. AFS is undergoing a major redesign to support facility operating permits required under Title V of the Clean Air Act.

AIR SYNTHETIC MINOR

RCRAInfo is a national information system that supports the Resource Conservation and Recovery Act (RCRA) program through the tracking of events and activities related to facilities that generate, transport, and treat, store, or dispose of hazardous waste. RCRAInfo allows RCRA program staff to track the notification, permit, compliance, and corrective action activities required under RCRA.

Map ID
Direction
Distance
Elevation

MAP FINDINGS

Site

Database(s)

EDR ID Number
EPA ID Number

COVANCE LABORATORIES INC (Continued)

1000885356

OSHA ESTABLISHMENT

HAZARDOUS AIR POLLUTANT MAJOR

HAZARDOUS WASTE BIENNIAL REPORTER

ICIS (Integrated Compliance Information System) is the Integrated Compliance Information System and provides a database that, when complete, will contain integrated Enforcement and Compliance information across most of EPA's programs. The vision for ICIS is to replace EPA's independent databases that contain Enforcement data with a single repository for that information. Currently, ICIS contains all Federal Administrative and Judicial enforcement actions. This information is maintained in ICIS by EPA in the Regional offices and at Headquarters. A future release of ICIS will replace the Permit Compliance System (PCS) which supports the NPDES and will integrate that information with Federal actions already in the system. ICIS also has the capability to track other activities occurring in the Region that support Compliance and Enforcement programs. These include; Incident Tracking, Compliance Assistance, and Compliance Monitoring.

GREENHOUSE GAS REPORTER

[Click this hyperlink](#) while viewing on your computer to access additional FINDS: detail in the EDR Site Report.

ECHO:

Envid: 1000885356
Registry ID: 110007331422
DFR URL: <http://echo.epa.gov/detailed-facility-report?fid=110007331422>

WI MANIFEST:

Year: 2017
EPA ID: WID049019037
FID: 113016640
ACT Code: 201
ACT Status: A
ACT Code 1: 201
ACT Name: HW Generator - Large
Contact Title: EHS MANAGER
Contact Name: LORI NICHOLSON
Contact Address: 3301 KINSMAN BLVD
Contact City/State/Zip: MADISON, WI 53704
Contact Telephone: 6083953770
Contact EMail Address: LORI.NICHOLSON@COVANCE.COM

Shipped:

Year: 2017
Manifest Doc Id: 017426217JJK
Copy Type: TSDCOPY
Gen EPA ID: WID049019037
Gen Date: 04/12/2017
GEN Copy Revd Date: Not reported
TSD Date: 04/24/2017
TSD EPA ID: MID980615298

Map ID
Direction
Distance
Elevation

MAP FINDINGS

Site

Database(s)

EDR ID Number
EPA ID Number

COVANCE LABORATORIES INC (Continued)

1000885356

TSD Copy Revd Date: 05/19/2017

Year: 2017
Manifest Doc Id: 017555585JJK
Copy Type: TSDCOPY
Gen EPA ID: WID049019037
Gen Date: 08/09/2017
GEN Copy Revd Date: Not reported
TSD Date: 08/21/2017
TSD EPA ID: MID980615298
TSD Copy Revd Date: 10/06/2017

Year: 2017
Manifest Doc Id: 017556200JJK
Copy Type: TSDCOPY
Gen EPA ID: WID049019037
Gen Date: 06/14/2017
GEN Copy Revd Date: Not reported
TSD Date: 06/27/2017
TSD EPA ID: MID980615298
TSD Copy Revd Date: 08/08/2017

Year: 2017
Manifest Doc Id: 017832061JJK
Copy Type: TSDCOPY
Gen EPA ID: WID049019037
Gen Date: 09/13/2017
GEN Copy Revd Date: Not reported
TSD Date: 09/21/2017
TSD EPA ID: MID980615298
TSD Copy Revd Date: 11/06/2017

Year: 2017
Manifest Doc Id: 017832942JJK
Copy Type: TSDCOPY
Gen EPA ID: WID049019037
Gen Date: 11/08/2017
GEN Copy Revd Date: Not reported
TSD Date: 11/16/2017
TSD EPA ID: MID980615298
TSD Copy Revd Date: 12/28/2017

Year: 2017
Manifest Doc Id: 017841584JJK
Copy Type: TSDCOPY
Gen EPA ID: WID049019037
Gen Date: 10/12/2017
GEN Copy Revd Date: Not reported
TSD Date: 10/20/2017
TSD EPA ID: MID980615298
TSD Copy Revd Date: 12/15/2017

Year: 2017
Manifest Doc Id: 018422934JJK
Copy Type: TSDCOPY
Gen EPA ID: WID049019037
Gen Date: 12/13/2017

Map ID
Direction
Distance
Elevation

MAP FINDINGS

Site

Database(s)

EDR ID Number
EPA ID Number

COVANCE LABORATORIES INC (Continued)

1000885356

GEN Copy Revd Date: Not reported
TSD Date: 12/20/2017
TSD EPA ID: MID980615298
TSD Copy Revd Date: 01/19/2018

Year: 2017
Manifest Doc Id: 016200644JJK
Copy Type: TSDCOPY
Gen EPA ID: WID049019037
Gen Date: 02/15/2017
GEN Copy Revd Date: Not reported
TSD Date: 02/16/2017
TSD EPA ID: MID980615298
TSD Copy Revd Date: 03/24/2017

Year: 2017
Manifest Doc Id: 016200954JJK
Copy Type: TSDCOPY
Gen EPA ID: WID049019037
Gen Date: 11/05/2017
GEN Copy Revd Date: Not reported
TSD Date: 11/16/2017
TSD EPA ID: MID980615298
TSD Copy Revd Date: 12/28/2017

Year: 2017
Manifest Doc Id: 016200955JJK
Copy Type: TSDCOPY
Gen EPA ID: WID049019037
Gen Date: 11/15/2017
GEN Copy Revd Date: Not reported
TSD Date: 11/22/2017
TSD EPA ID: MID980615298
TSD Copy Revd Date: 12/28/2017

Year: 2017
Manifest Doc Id: 016200956JJK
Copy Type: TSDCOPY
Gen EPA ID: WID049019037
Gen Date: 11/15/2017
GEN Copy Revd Date: Not reported
TSD Date: 11/22/2017
TSD EPA ID: MID980615298
TSD Copy Revd Date: 12/28/2017

Year: 2017
Manifest Doc Id: 016201004JJK
Copy Type: TSDCOPY
Gen EPA ID: WID049019037
Gen Date: 08/16/2017
GEN Copy Revd Date: Not reported
TSD Date: 08/28/2017
TSD EPA ID: MID980615298
TSD Copy Revd Date: 10/13/2017

Year: 2017
Manifest Doc Id: 016201005JJK

Map ID
Direction
Distance
Elevation

MAP FINDINGS

Site

Database(s)

EDR ID Number
EPA ID Number

COVANCE LABORATORIES INC (Continued)

1000885356

Copy Type: TSDCOPY
Gen EPA ID: WID049019037
Gen Date: 08/16/2017
GEN Copy Revd Date: Not reported
TSD Date: 08/28/2017
TSD EPA ID: MID980615298
TSD Copy Revd Date: 10/13/2017

Year: 2017
Manifest Doc Id: 016201008JJK
Copy Type: TSDCOPY
Gen EPA ID: WID049019037
Gen Date: 08/16/2017
GEN Copy Revd Date: Not reported
TSD Date: 08/17/2017
TSD EPA ID: MID980615298
TSD Copy Revd Date: 09/26/2017

Year: 2017
Manifest Doc Id: 016201010JJK
Copy Type: TSDCOPY
Gen EPA ID: WID049019037
Gen Date: 08/16/2017
GEN Copy Revd Date: Not reported
TSD Date: 08/21/2017
TSD EPA ID: MID980615298
TSD Copy Revd Date: 09/26/2017

Year: 2017
Manifest Doc Id: 016201014JJK
Copy Type: TSDCOPY
Gen EPA ID: WID049019037
Gen Date: 08/16/2017
GEN Copy Revd Date: Not reported
TSD Date: 08/28/2017
TSD EPA ID: MID980615298
TSD Copy Revd Date: 10/13/2017

Year: 2017
Manifest Doc Id: 016813656JJK
Copy Type: TSDCOPY
Gen EPA ID: WID049019037
Gen Date: 05/10/2017
GEN Copy Revd Date: Not reported
TSD Date: 05/22/2017
TSD EPA ID: MID980615298
TSD Copy Revd Date: 06/30/2017

Year: 2017
Manifest Doc Id: 016814016JJK
Copy Type: TSDCOPY
Gen EPA ID: WID049019037
Gen Date: 01/11/2017
GEN Copy Revd Date: Not reported
TSD Date: 01/25/2017
TSD EPA ID: MID980615298
TSD Copy Revd Date: 02/17/2017

Map ID
Direction
Distance
Elevation

MAP FINDINGS

Site

Database(s)

EDR ID Number
EPA ID Number

COVANCE LABORATORIES INC (Continued)

1000885356

Year: 2017
Manifest Doc Id: 016814175JJK
Copy Type: TSDCOPY
Gen EPA ID: WID049019037
Gen Date: 02/15/2017
GEN Copy Revd Date: Not reported
TSD Date: 02/16/2017
TSD EPA ID: MID980615298
TSD Copy Revd Date: 03/24/2017

Year: 2017
Manifest Doc Id: 016814182JJK
Copy Type: TSDCOPY
Gen EPA ID: WID049019037
Gen Date: 02/15/2017
GEN Copy Revd Date: Not reported
TSD Date: 02/16/2017
TSD EPA ID: MID980615298
TSD Copy Revd Date: 03/24/2017

Year: 2017
Manifest Doc Id: 016814183JJK
Copy Type: TSDCOPY
Gen EPA ID: WID049019037
Gen Date: 02/15/2017
GEN Copy Revd Date: Not reported
TSD Date: 02/16/2017
TSD EPA ID: MID980615298
TSD Copy Revd Date: 03/24/2017

Year: 2017
Manifest Doc Id: 017093202JJK
Copy Type: TSDCOPY
Gen EPA ID: WID049019037
Gen Date: 03/08/2017
GEN Copy Revd Date: Not reported
TSD Date: 03/23/2017
TSD EPA ID: MID980615298
TSD Copy Revd Date: 10/23/2017

Year: 2017
Manifest Doc Id: 017099643JJK
Copy Type: TSDCOPY
Gen EPA ID: WID049019037
Gen Date: 07/12/2017
GEN Copy Revd Date: Not reported
TSD Date: 07/18/2017
TSD EPA ID: MID980615298
TSD Copy Revd Date: 09/05/2017

Year: 2017
Manifest Doc Id: 017099973JJK
Copy Type: TSDCOPY
Gen EPA ID: WID049019037
Gen Date: 05/17/2017
GEN Copy Revd Date: Not reported
TSD Date: 05/18/2017

Map ID
Direction
Distance
Elevation

MAP FINDINGS

Site

Database(s)

EDR ID Number
EPA ID Number

COVANCE LABORATORIES INC (Continued)

1000885356

TSD EPA ID: MID980615298
TSD Copy Revd Date: 06/07/2017

Year: 2017
Manifest Doc Id: 017099978JJK
Copy Type: TSDCOPY
Gen EPA ID: WID049019037
Gen Date: 05/17/2017
GEN Copy Revd Date: Not reported
TSD Date: 05/18/2017
TSD EPA ID: MID980615298
TSD Copy Revd Date: 06/07/2017

Year: 2017
Manifest Doc Id: 017099979JJK
Copy Type: TSDCOPY
Gen EPA ID: WID049019037
Gen Date: 05/17/2017
GEN Copy Revd Date: Not reported
TSD Date: 05/30/2017
TSD EPA ID: MID980615298
TSD Copy Revd Date: 06/30/2017

Year: 2017
Manifest Doc Id: 017099980JJK
Copy Type: TSDCOPY
Gen EPA ID: WID049019037
Gen Date: 05/17/2017
GEN Copy Revd Date: Not reported
TSD Date: 05/30/2017
TSD EPA ID: MID980615298
TSD Copy Revd Date: 06/30/2017

Year: 2017
Manifest Doc Id: 017099981JJK
Copy Type: TSDCOPY
Gen EPA ID: WID049019037
Gen Date: 05/17/2017
GEN Copy Revd Date: Not reported
TSD Date: 05/30/2017
TSD EPA ID: MID980615298
TSD Copy Revd Date: 06/30/2017

Year: 2017
Manifest Doc Id: 017099982JJK
Copy Type: TSDCOPY
Gen EPA ID: WID049019037
Gen Date: 05/17/2017
GEN Copy Revd Date: Not reported
TSD Date: 05/30/2017
TSD EPA ID: MID980615298
TSD Copy Revd Date: 06/30/2017

Year: 2017
Manifest Doc Id: 017100419JJK
Copy Type: TSDCOPY
Gen EPA ID: WID049019037

Map ID
Direction
Distance
Elevation

MAP FINDINGS

Site

Database(s)

EDR ID Number
EPA ID Number

COVANCE LABORATORIES INC (Continued)

1000885356

Gen Date: 02/08/2017
GEN Copy Revd Date: Not reported
TSD Date: 02/22/2017
TSD EPA ID: MID980615298
TSD Copy Revd Date: 03/24/2017

Year: 2016
EPA ID: WID049019037
FID: 113016640
ACT Code: 201
ACT Status: A
ACT Code 1: 201
ACT Name: HW Generator - Large
Contact Title: EHS MANAGER
Contact Name: LORI NICHOLSON
Contact Address: 3301 KINSMAN BLVD
Contact City/State/Zip: MADISON, WI 53704
Contact Telephone: 6083953770
Contact EMail Address: Lori.Nicholson@covance.com

Shipped:
Year: 2016
Manifest Doc Id: 000413947VES
Copy Type: TSDCOPY
Gen EPA ID: WID049019037
Gen Date: 10/11/2016
GEN Copy Revd Date: Not reported
TSD Date: 10/13/2016
TSD EPA ID: WID003967148
TSD Copy Revd Date: 11/15/2016

Year: 2016
Manifest Doc Id: 000589931VES
Copy Type: TSDCOPY
Gen EPA ID: WID049019037
Gen Date: 09/07/2016
GEN Copy Revd Date: Not reported
TSD Date: 09/14/2016
TSD EPA ID: TXD000838896
TSD Copy Revd Date: 10/11/2016

Year: 2016
Manifest Doc Id: 000589932VES
Copy Type: TSDCOPY
Gen EPA ID: WID049019037
Gen Date: 09/07/2016
GEN Copy Revd Date: Not reported
TSD Date: 09/12/2016
TSD EPA ID: ILD098642424
TSD Copy Revd Date: 10/11/2016

Year: 2016
Manifest Doc Id: 000955637VES
Copy Type: TSDCOPY
Gen EPA ID: WID049019037
Gen Date: 09/20/2016

Map ID
Direction
Distance
Elevation

MAP FINDINGS

Site

Database(s)

EDR ID Number
EPA ID Number

COVANCE LABORATORIES INC (Continued)

1000885356

GEN Copy Revd Date: Not reported
TSD Date: 09/20/2016
TSD EPA ID: WID003967148
TSD Copy Revd Date: 10/13/2016

Year: 2016
Manifest Doc Id: 000955639VES
Copy Type: TSDCOPY
Gen EPA ID: WID049019037
Gen Date: 09/20/2016
GEN Copy Revd Date: Not reported
TSD Date: 09/20/2016
TSD EPA ID: WID003967148
TSD Copy Revd Date: 10/13/2016

Year: 2016
Manifest Doc Id: 000955694VES
Copy Type: TSDCOPY
Gen EPA ID: WID049019037
Gen Date: 11/29/2016
GEN Copy Revd Date: Not reported
TSD Date: 11/30/2016
TSD EPA ID: WID003967148
TSD Copy Revd Date: 12/13/2016

Year: 2016
Manifest Doc Id: 000955695VES
Copy Type: TSDCOPY
Gen EPA ID: WID049019037
Gen Date: 11/29/2016
GEN Copy Revd Date: Not reported
TSD Date: 12/05/2016
TSD EPA ID: ILD098642424
TSD Copy Revd Date: 12/30/2016

Year: 2016
Manifest Doc Id: 000955696VES
Copy Type: TSDCOPY
Gen EPA ID: WID049019037
Gen Date: 11/29/2016
GEN Copy Revd Date: Not reported
TSD Date: 12/13/2016
TSD EPA ID: TXD000838896
TSD Copy Revd Date: 01/09/2017

Year: 2016
Manifest Doc Id: 000955731VES
Copy Type: TSDCOPY
Gen EPA ID: WID049019037
Gen Date: 10/11/2016
GEN Copy Revd Date: Not reported
TSD Date: 10/11/2016
TSD EPA ID: WID003967148
TSD Copy Revd Date: 11/15/2016

Year: 2016
Manifest Doc Id: 000955899VES

Map ID
Direction
Distance
Elevation

MAP FINDINGS

Site

Database(s)

EDR ID Number
EPA ID Number

COVANCE LABORATORIES INC (Continued)

1000885356

Copy Type: TSDCOPY
Gen EPA ID: WID049019037
Gen Date: 11/08/2016
GEN Copy Revd Date: Not reported
TSD Date: 11/08/2016
TSD EPA ID: WID003967148
TSD Copy Revd Date: 12/13/2016

Year: 2016
Manifest Doc Id: 000955975VES
Copy Type: TSDCOPY
Gen EPA ID: WID049019037
Gen Date: 12/06/2016
GEN Copy Revd Date: Not reported
TSD Date: 12/06/2016
TSD EPA ID: WID003967148
TSD Copy Revd Date: 01/11/2017

Year: 2016
Manifest Doc Id: 000955977VES
Copy Type: TSDCOPY
Gen EPA ID: WID049019037
Gen Date: 12/06/2016
GEN Copy Revd Date: Not reported
TSD Date: 12/06/2016
TSD EPA ID: WID003967148
TSD Copy Revd Date: 01/11/2017

Year: 2016
Manifest Doc Id: 001023842VES
Copy Type: TSDCOPY
Gen EPA ID: WID049019037
Gen Date: 04/26/2016
GEN Copy Revd Date: Not reported
TSD Date: 04/26/2016
TSD EPA ID: WID003967148
TSD Copy Revd Date: 05/12/2016

Year: 2016
Manifest Doc Id: 001023851VES
Copy Type: TSDCOPY
Gen EPA ID: WID049019037
Gen Date: 04/26/2016
GEN Copy Revd Date: Not reported
TSD Date: 04/26/2016
TSD EPA ID: WID003967148
TSD Copy Revd Date: 05/12/2016

Year: 2016
Manifest Doc Id: 001023884VES
Copy Type: TSDCOPY
Gen EPA ID: WID049019037
Gen Date: 04/29/2016
GEN Copy Revd Date: Not reported
TSD Date: 04/29/2016
TSD EPA ID: WID003967148
TSD Copy Revd Date: 05/12/2016

Map ID
Direction
Distance
Elevation

MAP FINDINGS

Site

Database(s)

EDR ID Number
EPA ID Number

COVANCE LABORATORIES INC (Continued)

1000885356

Year: 2016
Manifest Doc Id: 001023979VES
Copy Type: TSDCOPY
Gen EPA ID: WID049019037
Gen Date: 06/14/2016
GEN Copy Revd Date: Not reported
TSD Date: 06/20/2016
TSD EPA ID: TXD000838896
TSD Copy Revd Date: 07/08/2016

Year: 2016
Manifest Doc Id: 001023980VES
Copy Type: TSDCOPY
Gen EPA ID: WID049019037
Gen Date: 06/14/2016
GEN Copy Revd Date: Not reported
TSD Date: 06/15/2016
TSD EPA ID: WID003967148
TSD Copy Revd Date: 07/14/2016

Year: 2016
Manifest Doc Id: 001048627VES
Copy Type: TSDCOPY
Gen EPA ID: WID049019037
Gen Date: 01/05/2016
GEN Copy Revd Date: Not reported
TSD Date: 01/06/2016
TSD EPA ID: WID003967148
TSD Copy Revd Date: 02/15/2016

Year: 2016
Manifest Doc Id: 001048628VES
Copy Type: TSDCOPY
Gen EPA ID: WID049019037
Gen Date: 01/05/2016
GEN Copy Revd Date: Not reported
TSD Date: 01/18/2016
TSD EPA ID: TXD000838896
TSD Copy Revd Date: 02/05/2016

Year: 2016
Manifest Doc Id: 001048743VES
Copy Type: TSDCOPY
Gen EPA ID: WID049019037
Gen Date: 02/02/2016
GEN Copy Revd Date: Not reported
TSD Date: 02/02/2016
TSD EPA ID: WID003967148
TSD Copy Revd Date: 03/14/2016

Year: 2016
Manifest Doc Id: 001048751VES
Copy Type: TSDCOPY
Gen EPA ID: WID049019037
Gen Date: 03/22/2016
GEN Copy Revd Date: Not reported
TSD Date: 03/23/2016

Map ID
Direction
Distance
Elevation

MAP FINDINGS

Site

Database(s)

EDR ID Number
EPA ID Number

COVANCE LABORATORIES INC (Continued)

1000885356

TSD EPA ID: WID003967148
TSD Copy Revd Date: 04/13/2016

Year: 2016
Manifest Doc Id: 001048752VES
Copy Type: TSDCOPY
Gen EPA ID: WID049019037
Gen Date: 03/22/2016
GEN Copy Revd Date: Not reported
TSD Date: 04/04/2016
TSD EPA ID: TXD000838896
TSD Copy Revd Date: 05/11/2016

Year: 2016
Manifest Doc Id: 001048872VES
Copy Type: TSDCOPY
Gen EPA ID: WID049019037
Gen Date: 03/22/2016
GEN Copy Revd Date: Not reported
TSD Date: 04/06/2016
TSD EPA ID: ILD098642424
TSD Copy Revd Date: 05/19/2016

Year: 2016
Manifest Doc Id: 001048873VES
Copy Type: TSDCOPY
Gen EPA ID: WID049019037
Gen Date: 03/22/2016
GEN Copy Revd Date: Not reported
TSD Date: 04/04/2016
TSD EPA ID: TXD000838896
TSD Copy Revd Date: 05/11/2016

Year: 2016
Manifest Doc Id: 001048874VES
Copy Type: TSDCOPY
Gen EPA ID: WID049019037
Gen Date: 03/22/2016
GEN Copy Revd Date: Not reported
TSD Date: 03/23/2016
TSD EPA ID: WID003967148
TSD Copy Revd Date: 04/13/2016

Year: 2016
Manifest Doc Id: 001048949VES
Copy Type: TSDCOPY
Gen EPA ID: WID049019037
Gen Date: 03/01/2016
GEN Copy Revd Date: Not reported
TSD Date: 03/01/2016
TSD EPA ID: WID003967148
TSD Copy Revd Date: 04/13/2016

Year: 2016
Manifest Doc Id: 001048962VES
Copy Type: TSDCOPY
Gen EPA ID: WID049019037

Map ID
Direction
Distance
Elevation

MAP FINDINGS

Site

Database(s)

EDR ID Number
EPA ID Number

COVANCE LABORATORIES INC (Continued)

1000885356

Gen Date: 12/01/2016
GEN Copy Revd Date: Not reported
TSD Date: 12/01/2016
TSD EPA ID: WID003967148
TSD Copy Revd Date: 01/11/2017

Year: 2016
Manifest Doc Id: 001049590VES
Copy Type: TSDCOPY
Gen EPA ID: WID049019037
Gen Date: 05/24/2016
GEN Copy Revd Date: Not reported
TSD Date: 05/24/2016
TSD EPA ID: WID003967148
TSD Copy Revd Date: 06/14/2016

Year: 2016
Manifest Doc Id: 001049611VES
Copy Type: TSDCOPY
Gen EPA ID: WID049019037
Gen Date: 06/14/2016
GEN Copy Revd Date: Not reported
TSD Date: 06/15/2016
TSD EPA ID: WID003967148
TSD Copy Revd Date: 07/14/2016

Year: 2016
Manifest Doc Id: 001049612VES
Copy Type: TSDCOPY
Gen EPA ID: WID049019037
Gen Date: 06/14/2016
GEN Copy Revd Date: Not reported
TSD Date: 06/20/2016
TSD EPA ID: TXD000838896
TSD Copy Revd Date: 07/08/2016

Year: 2016
Manifest Doc Id: 001049613VES
Copy Type: TSDCOPY
Gen EPA ID: WID049019037
Gen Date: 06/14/2016
GEN Copy Revd Date: Not reported
TSD Date: 06/23/2016
TSD EPA ID: ILD098642424
TSD Copy Revd Date: 07/08/2016

Year: 2016
Manifest Doc Id: 001049704VES
Copy Type: TSDCOPY
Gen EPA ID: WID049019037
Gen Date: 03/29/2016
GEN Copy Revd Date: Not reported
TSD Date: 03/29/2016
TSD EPA ID: WID003967148
TSD Copy Revd Date: 04/13/2016

Year: 2016

Map ID
Direction
Distance
Elevation

MAP FINDINGS

Site

Database(s)

EDR ID Number
EPA ID Number

COVANCE LABORATORIES INC (Continued)

1000885356

Manifest Doc Id: 001049705VES
Copy Type: TSDCOPY
Gen EPA ID: WID049019037
Gen Date: 03/29/2016
GEN Copy Revd Date: Not reported
TSD Date: 03/30/2016
TSD EPA ID: WID003967148
TSD Copy Revd Date: 04/13/2016

Year: 2016
Manifest Doc Id: 001049773VES
Copy Type: TSDCOPY
Gen EPA ID: WID049019037
Gen Date: 09/07/2016
GEN Copy Revd Date: Not reported
TSD Date: 09/12/2016
TSD EPA ID: ILD098642424
TSD Copy Revd Date: 10/11/2016

Year: 2016
Manifest Doc Id: 001049774VES
Copy Type: TSDCOPY
Gen EPA ID: WID049019037
Gen Date: 09/07/2016
GEN Copy Revd Date: Not reported
TSD Date: 09/14/2016
TSD EPA ID: TXD000838896
TSD Copy Revd Date: 10/11/2016

Year: 2016
Manifest Doc Id: 001049775VES
Copy Type: TSDCOPY
Gen EPA ID: WID049019037
Gen Date: 09/07/2016
GEN Copy Revd Date: Not reported
TSD Date: 09/08/2016
TSD EPA ID: WID003967148
TSD Copy Revd Date: 10/13/2016

Year: 2016
Manifest Doc Id: 001049800VES
Copy Type: TSDCOPY
Gen EPA ID: WID049019037
Gen Date: 12/06/2016
GEN Copy Revd Date: Not reported
TSD Date: 12/07/2016
TSD EPA ID: WID003967148
TSD Copy Revd Date: 01/11/2017

Year: 2016
Manifest Doc Id: 001049942VES
Copy Type: TSDCOPY
Gen EPA ID: WID049019037
Gen Date: 06/21/2016
GEN Copy Revd Date: Not reported
TSD Date: 06/21/2016
TSD EPA ID: WID003967148

Map ID
Direction
Distance
Elevation

MAP FINDINGS

Site

Database(s)

EDR ID Number
EPA ID Number

COVANCE LABORATORIES INC (Continued)

1000885356

TSD Copy Revd Date: 07/14/2016

Year: 2016
Manifest Doc Id: 001049945VES
Copy Type: TSDCOPY
Gen EPA ID: WID049019037
Gen Date: 06/14/2016
GEN Copy Revd Date: Not reported
TSD Date: 06/29/2016
TSD EPA ID: TXD000838896
TSD Copy Revd Date: 08/03/2016

Year: 2016
Manifest Doc Id: 001049946VES
Copy Type: TSDCOPY
Gen EPA ID: WID049019037
Gen Date: 06/21/2016
GEN Copy Revd Date: Not reported
TSD Date: 06/21/2016
TSD EPA ID: WID003967148
TSD Copy Revd Date: 07/14/2016

Year: 2016
Manifest Doc Id: 001129055VES
Copy Type: TSDCOPY
Gen EPA ID: WID049019037
Gen Date: 09/07/2016
GEN Copy Revd Date: Not reported
TSD Date: 09/08/2016
TSD EPA ID: WID003967148
TSD Copy Revd Date: 10/13/2016

Year: 2016
Manifest Doc Id: 001129124VES
Copy Type: TSDCOPY
Gen EPA ID: WID049019037
Gen Date: 07/19/2016
GEN Copy Revd Date: Not reported
TSD Date: 07/20/2016
TSD EPA ID: WID003967148
TSD Copy Revd Date: 08/12/2016

Year: 2016
Manifest Doc Id: 001129298VES
Copy Type: TSDCOPY
Gen EPA ID: WID049019037
Gen Date: 08/03/2016
GEN Copy Revd Date: Not reported
TSD Date: 08/03/2016
TSD EPA ID: ILD098642424
TSD Copy Revd Date: 08/19/2016

Year: 2016
Manifest Doc Id: 001129415VES
Copy Type: TSDCOPY
Gen EPA ID: WID049019037
Gen Date: 08/16/2016

Map ID
Direction
Distance
Elevation

MAP FINDINGS

Site

Database(s)

EDR ID Number
EPA ID Number

COVANCE LABORATORIES INC (Continued)

1000885356

GEN Copy Revd Date: Not reported
TSD Date: 08/16/2016
TSD EPA ID: WID003967148
TSD Copy Revd Date: 09/15/2016

Year: 2015
EPA ID: WID049019037
FID: 113016640
ACT Code: 201
ACT Status: A
ACT Code 1: 201
ACT Name: HW Generator - Large
Contact Title: EHS MANAGER
Contact Name: LORI NICHOLSON
Contact Address: 3301 KINSMAN BLVD
Contact City/State/Zip: MADISON, WI 53704
Contact Telephone: 6083953770
Contact EMail Address: Lori.Nicholson@covance.com

Shipped:

Year: 2015
Manifest Doc Id: 000947093VES
Copy Type: TSDCOPY
Gen EPA ID: WID049019037
Gen Date: 10/06/2015
GEN Copy Revd Date: Not reported
TSD Date: 10/07/2015
TSD EPA ID: WID003967148
TSD Copy Revd Date: 11/11/2015

Year: 2015
Manifest Doc Id: 000947094VES
Copy Type: TSDCOPY
Gen EPA ID: WID049019037
Gen Date: 10/06/2015
GEN Copy Revd Date: Not reported
TSD Date: 10/07/2015
TSD EPA ID: WID003967148
TSD Copy Revd Date: 11/11/2015

Year: 2015
Manifest Doc Id: 000947119VES
Copy Type: TSDCOPY
Gen EPA ID: WID049019037
Gen Date: 10/13/2015
GEN Copy Revd Date: Not reported
TSD Date: 10/14/2015
TSD EPA ID: WID003967148
TSD Copy Revd Date: 11/11/2015

Year: 2015
Manifest Doc Id: 000947215VES
Copy Type: TSDCOPY
Gen EPA ID: WID049019037
Gen Date: 10/06/2015
GEN Copy Revd Date: Not reported

Map ID
Direction
Distance
Elevation

MAP FINDINGS

Site

Database(s)

EDR ID Number
EPA ID Number

COVANCE LABORATORIES INC (Continued)

1000885356

TSD Date: 10/08/2015
TSD EPA ID: WID003967148
TSD Copy Revd Date: 11/11/2015

Year: 2015
Manifest Doc Id: 000947244VES
Copy Type: TSDCOPY
Gen EPA ID: WID049019037
Gen Date: 10/13/2015
GEN Copy Revd Date: Not reported
TSD Date: 10/15/2015
TSD EPA ID: ILD098642424
TSD Copy Revd Date: 11/25/2015

Year: 2015
Manifest Doc Id: 000947245VES
Copy Type: TSDCOPY
Gen EPA ID: WID049019037
Gen Date: 10/13/2015
GEN Copy Revd Date: Not reported
TSD Date: 10/29/2015
TSD EPA ID: TXD000838896
TSD Copy Revd Date: 12/15/2015

Year: 2015
Manifest Doc Id: 000947326VES
Copy Type: TSDCOPY
Gen EPA ID: WID049019037
Gen Date: 12/07/2015
GEN Copy Revd Date: Not reported
TSD Date: 12/07/2015
TSD EPA ID: ILD098642424
TSD Copy Revd Date: 12/22/2015

Year: 2015
Manifest Doc Id: 000947335VES
Copy Type: TSDCOPY
Gen EPA ID: WID049019037
Gen Date: 09/08/2015
GEN Copy Revd Date: Not reported
TSD Date: 09/08/2015
TSD EPA ID: WID003967148
TSD Copy Revd Date: 10/12/2015

Year: 2015
Manifest Doc Id: 000947401VES
Copy Type: TSDCOPY
Gen EPA ID: WID049019037
Gen Date: 08/25/2015
GEN Copy Revd Date: Not reported
TSD Date: 08/26/2015
TSD EPA ID: WID003967148
TSD Copy Revd Date: 09/15/2015

Year: 2015
Manifest Doc Id: 000947403VES
Copy Type: TSDCOPY

Map ID
Direction
Distance
Elevation

MAP FINDINGS

Site

Database(s)

EDR ID Number
EPA ID Number

COVANCE LABORATORIES INC (Continued)

1000885356

Gen EPA ID: WID049019037
Gen Date: 08/25/2015
GEN Copy Revd Date: Not reported
TSD Date: 09/02/2015
TSD EPA ID: TXD000838896
TSD Copy Revd Date: 09/25/2015

Year: 2015
Manifest Doc Id: 000947404VES
Copy Type: TSDCOPY
Gen EPA ID: WID049019037
Gen Date: 08/25/2015
GEN Copy Revd Date: Not reported
TSD Date: 08/31/2015
TSD EPA ID: ILD098642424
TSD Copy Revd Date: 09/25/2015

Year: 2015
Manifest Doc Id: 000947405VES
Copy Type: TSDCOPY
Gen EPA ID: WID049019037
Gen Date: 08/25/2015
GEN Copy Revd Date: Not reported
TSD Date: 08/26/2015
TSD EPA ID: WID003967148
TSD Copy Revd Date: 09/15/2015

Year: 2015
Manifest Doc Id: 000947406VES
Copy Type: TSDCOPY
Gen EPA ID: WID049019037
Gen Date: 08/25/2015
GEN Copy Revd Date: Not reported
TSD Date: 08/25/2015
TSD EPA ID: WID003967148
TSD Copy Revd Date: 09/15/2015

Year: 2015
Manifest Doc Id: 000947417VES
Copy Type: TSDCOPY
Gen EPA ID: WID049019037
Gen Date: 09/10/2015
GEN Copy Revd Date: Not reported
TSD Date: 09/11/2015
TSD EPA ID: WID003967148
TSD Copy Revd Date: 10/12/2015

Year: 2015
Manifest Doc Id: 000947442VES
Copy Type: TSDCOPY
Gen EPA ID: WID049019037
Gen Date: 08/31/2015
GEN Copy Revd Date: Not reported
TSD Date: 08/31/2015
TSD EPA ID: ILD098642424
TSD Copy Revd Date: 09/16/2015

Map ID
Direction
Distance
Elevation

MAP FINDINGS

Site

Database(s)

EDR ID Number
EPA ID Number

COVANCE LABORATORIES INC (Continued)

1000885356

Year: 2015
Manifest Doc Id: 000953204VES
Copy Type: TSDCOPY
Gen EPA ID: WID049019037
Gen Date: 08/04/2015
GEN Copy Revd Date: Not reported
TSD Date: 08/04/2015
TSD EPA ID: WID003967148
TSD Copy Revd Date: 09/15/2015

Year: 2015
Manifest Doc Id: 000954586VES
Copy Type: TSDCOPY
Gen EPA ID: WID049019037
Gen Date: 11/03/2015
GEN Copy Revd Date: Not reported
TSD Date: 11/03/2015
TSD EPA ID: WID003967148
TSD Copy Revd Date: 12/14/2015

Year: 2015
Manifest Doc Id: 001022551VES
Copy Type: TSDCOPY
Gen EPA ID: WID049019037
Gen Date: 03/03/2015
GEN Copy Revd Date: Not reported
TSD Date: 03/03/2015
TSD EPA ID: WID003967148
TSD Copy Revd Date: 04/13/2015

Year: 2015
Manifest Doc Id: 001022593VES
Copy Type: TSDCOPY
Gen EPA ID: WID049019037
Gen Date: 03/24/2015
GEN Copy Revd Date: Not reported
TSD Date: 03/24/2015
TSD EPA ID: WID003967148
TSD Copy Revd Date: 04/13/2015

Year: 2015
Manifest Doc Id: 001022663VES
Copy Type: TSDCOPY
Gen EPA ID: WID049019037
Gen Date: 06/09/2015
GEN Copy Revd Date: Not reported
TSD Date: 06/22/2015
TSD EPA ID: TXD000838896
TSD Copy Revd Date: 08/07/2015

Year: 2015
Manifest Doc Id: 001022664VES
Copy Type: TSDCOPY
Gen EPA ID: WID049019037
Gen Date: 06/09/2015
GEN Copy Revd Date: Not reported
TSD Date: 06/15/2015

Map ID
Direction
Distance
Elevation

MAP FINDINGS

Site

Database(s)

EDR ID Number
EPA ID Number

COVANCE LABORATORIES INC (Continued)

1000885356

TSD EPA ID: ILD098642424
TSD Copy Revd Date: 07/14/2015

Year: 2015
Manifest Doc Id: 001022665VES
Copy Type: TSDCOPY
Gen EPA ID: WID049019037
Gen Date: 06/09/2015
GEN Copy Revd Date: Not reported
TSD Date: 06/10/2015
TSD EPA ID: WID003967148
TSD Copy Revd Date: 07/13/2015

Year: 2015
Manifest Doc Id: 001022666VES
Copy Type: TSDCOPY
Gen EPA ID: WID049019037
Gen Date: 06/09/2015
GEN Copy Revd Date: Not reported
TSD Date: 06/10/2015
TSD EPA ID: WID003967148
TSD Copy Revd Date: 07/13/2015

Year: 2015
Manifest Doc Id: 001022810VES
Copy Type: TSDCOPY
Gen EPA ID: WID049019037
Gen Date: 03/24/2015
GEN Copy Revd Date: Not reported
TSD Date: 03/25/2015
TSD EPA ID: WID003967148
TSD Copy Revd Date: 04/13/2015

Year: 2015
Manifest Doc Id: 001022811VES
Copy Type: TSDCOPY
Gen EPA ID: WID049019037
Gen Date: 03/24/2015
GEN Copy Revd Date: Not reported
TSD Date: 03/30/2015
TSD EPA ID: TXD000838896
TSD Copy Revd Date: 05/13/2015

Year: 2015
Manifest Doc Id: 001022812VES
Copy Type: TSDCOPY
Gen EPA ID: WID049019037
Gen Date: 03/24/2015
GEN Copy Revd Date: Not reported
TSD Date: 03/30/2015
TSD EPA ID: TXD000838896
TSD Copy Revd Date: 05/13/2015

Year: 2015
Manifest Doc Id: 001022813VES
Copy Type: TSDCOPY
Gen EPA ID: WID049019037

Map ID
Direction
Distance
Elevation

MAP FINDINGS

Site

Database(s)

EDR ID Number
EPA ID Number

COVANCE LABORATORIES INC (Continued)

1000885356

Gen Date: 03/24/2015
GEN Copy Revd Date: Not reported
TSD Date: 03/25/2015
TSD EPA ID: WID003967148
TSD Copy Revd Date: 04/13/2015

Year: 2015
Manifest Doc Id: 001022814VES
Copy Type: TSDCOPY
Gen EPA ID: WID049019037
Gen Date: 03/24/2015
GEN Copy Revd Date: Not reported
TSD Date: 04/02/2015
TSD EPA ID: ILD098642424
TSD Copy Revd Date: 05/13/2015

Year: 2015
Manifest Doc Id: 001022934VES
Copy Type: TSDCOPY
Gen EPA ID: WID049019037
Gen Date: 07/07/2015
GEN Copy Revd Date: Not reported
TSD Date: 07/07/2015
TSD EPA ID: WID003967148
TSD Copy Revd Date: 08/14/2015

Year: 2015
Manifest Doc Id: 001023549VES
Copy Type: TSDCOPY
Gen EPA ID: WID049019037
Gen Date: 12/08/2015
GEN Copy Revd Date: Not reported
TSD Date: 12/08/2015
TSD EPA ID: WID003967148
TSD Copy Revd Date: 01/14/2016

Year: 2015
Manifest Doc Id: 001023619VES
Copy Type: TSDCOPY
Gen EPA ID: WID049019037
Gen Date: 12/29/2015
GEN Copy Revd Date: Not reported
TSD Date: 12/30/2015
TSD EPA ID: WID003967148
TSD Copy Revd Date: 01/14/2016

Year: 2015
Manifest Doc Id: 001042292VES
Copy Type: TSDCOPY
Gen EPA ID: WID049019037
Gen Date: 06/09/2015
GEN Copy Revd Date: Not reported
TSD Date: 06/10/2015
TSD EPA ID: WID003967148
TSD Copy Revd Date: 07/13/2015

Year: 2015

Map ID
Direction
Distance
Elevation

MAP FINDINGS

Site

Database(s)

EDR ID Number
EPA ID Number

COVANCE LABORATORIES INC (Continued)

1000885356

Manifest Doc Id: 001042293VES
Copy Type: TSDCOPY
Gen EPA ID: WID049019037
Gen Date: 06/09/2015
GEN Copy Revd Date: Not reported
TSD Date: 06/22/2015
TSD EPA ID: TXD000838896
TSD Copy Revd Date: 08/07/2015

Year: 2015
Manifest Doc Id: 001042395VES
Copy Type: TSDCOPY
Gen EPA ID: WID049019037
Gen Date: 06/02/2015
GEN Copy Revd Date: Not reported
TSD Date: 06/02/2015
TSD EPA ID: WID003967148
TSD Copy Revd Date: 07/13/2015

Year: 2015
Manifest Doc Id: 001042422VES
Copy Type: TSDCOPY
Gen EPA ID: WID049019037
Gen Date: 05/05/2015
GEN Copy Revd Date: Not reported
TSD Date: 05/06/2015
TSD EPA ID: WID003967148
TSD Copy Revd Date: 06/12/2015

Year: 2015
Manifest Doc Id: 001043483VES
Copy Type: TSDCOPY
Gen EPA ID: WID049019037
Gen Date: 02/03/2015
GEN Copy Revd Date: Not reported
TSD Date: 02/03/2015
TSD EPA ID: WID003967148
TSD Copy Revd Date: 03/10/2015

Year: 2015
Manifest Doc Id: 001048513VES
Copy Type: TSDCOPY
Gen EPA ID: WID049019037
Gen Date: 12/29/2015
GEN Copy Revd Date: Not reported
TSD Date: 01/04/2016
TSD EPA ID: ILD098642424
TSD Copy Revd Date: 01/29/2016

Year: 2015
Manifest Doc Id: 001048580VES
Copy Type: TSDCOPY
Gen EPA ID: WID049019037
Gen Date: 12/29/2015
GEN Copy Revd Date: Not reported
TSD Date: 01/04/2016
TSD EPA ID: ILD098642424

Map ID
Direction
Distance
Elevation

MAP FINDINGS

Site

Database(s)

EDR ID Number
EPA ID Number

COVANCE LABORATORIES INC (Continued)

1000885356

TSD Copy Revd Date: 01/29/2016

Year: 2015
Manifest Doc Id: 001048581VES
Copy Type: TSDCOPY
Gen EPA ID: WID049019037
Gen Date: 12/29/2015
GEN Copy Revd Date: Not reported
TSD Date: 01/08/2016
TSD EPA ID: TXD000838896
TSD Copy Revd Date: 02/05/2016

Year: 2015
Manifest Doc Id: 001048582VES
Copy Type: TSDCOPY
Gen EPA ID: WID049019037
Gen Date: 12/29/2015
GEN Copy Revd Date: Not reported
TSD Date: 12/30/2015
TSD EPA ID: WID003967148
TSD Copy Revd Date: 01/14/2016

Year: 2014
EPA ID: WID049019037
FID: 113016640
ACT Code: 201
ACT Status: A
ACT Code 1: 201
ACT Name: HW Generator - Large
Contact Title: EHS SPECIALIST III
Contact Name: GREG HANSEN
Contact Address: 3301 KINSMAN BLVD
Contact City/State/Zip: MADISON, WI 53704
Contact Telephone: 6083102870
Contact EMail Address: gregory.hansen@covance.com

Shipped:

Year: 2014
Manifest Doc Id: 000717789VES
Copy Type: TSDCOPY
Gen EPA ID: WID049019037
Gen Date: 02/12/2014
GEN Copy Revd Date: Not reported
TSD Date: 02/19/2014
TSD EPA ID: WID003967148
TSD Copy Revd Date: 03/10/2014

Year: 2014
Manifest Doc Id: 000717800VES
Copy Type: TSDCOPY
Gen EPA ID: WID049019037
Gen Date: 02/19/2014
GEN Copy Revd Date: Not reported
TSD Date: 02/20/2014
TSD EPA ID: WID003967148
TSD Copy Revd Date: 03/10/2014

Map ID
Direction
Distance
Elevation

MAP FINDINGS

Site

Database(s)

EDR ID Number
EPA ID Number

COVANCE LABORATORIES INC (Continued)

1000885356

Year: 2014
Manifest Doc Id: 000717864VES
Copy Type: TSDCOPY
Gen EPA ID: WID049019037
Gen Date: 02/19/2014
GEN Copy Revd Date: Not reported
TSD Date: 02/24/2014
TSD EPA ID: ILD098642424
TSD Copy Revd Date: 03/28/2014

Year: 2014
Manifest Doc Id: 000717865VES
Copy Type: TSDCOPY
Gen EPA ID: WID049019037
Gen Date: 02/19/2014
GEN Copy Revd Date: Not reported
TSD Date: 03/06/2014
TSD EPA ID: WID003967148
TSD Copy Revd Date: 04/11/2014

Year: 2014
Manifest Doc Id: 000839512VES
Copy Type: TSDCOPY
Gen EPA ID: WID049019037
Gen Date: 09/11/2014
GEN Copy Revd Date: Not reported
TSD Date: 09/22/2014
TSD EPA ID: TXD000838896
TSD Copy Revd Date: 10/20/2014

Year: 2014
Manifest Doc Id: 000839595VES
Copy Type: TSDCOPY
Gen EPA ID: WID049019037
Gen Date: 10/15/2014
GEN Copy Revd Date: Not reported
TSD Date: 10/16/2014
TSD EPA ID: WID003967148
TSD Copy Revd Date: 11/11/2014

Year: 2014
Manifest Doc Id: 000839635VES
Copy Type: TSDCOPY
Gen EPA ID: WID049019037
Gen Date: 09/09/2014
GEN Copy Revd Date: Not reported
TSD Date: 09/09/2014
TSD EPA ID: WID003967148
TSD Copy Revd Date: 10/14/2014

Year: 2014
Manifest Doc Id: 000839942VES
Copy Type: TSDCOPY
Gen EPA ID: WID049019037
Gen Date: 07/24/2014
GEN Copy Revd Date: Not reported
TSD Date: 07/28/2014

Map ID
Direction
Distance
Elevation

MAP FINDINGS

Site

Database(s)

EDR ID Number
EPA ID Number

COVANCE LABORATORIES INC (Continued)

1000885356

TSD EPA ID: WID003967148
TSD Copy Revd Date: 08/14/2014

Year: 2014
Manifest Doc Id: 000839943VES
Copy Type: TSDCOPY
Gen EPA ID: WID049019037
Gen Date: 07/24/2014
GEN Copy Revd Date: Not reported
TSD Date: 07/24/2014
TSD EPA ID: WID003967148
TSD Copy Revd Date: 08/14/2014

Year: 2014
Manifest Doc Id: 000839944VES
Copy Type: TSDCOPY
Gen EPA ID: WID049019037
Gen Date: 07/24/2014
GEN Copy Revd Date: Not reported
TSD Date: 08/05/2014
TSD EPA ID: ILD098642424
TSD Copy Revd Date: 08/22/2014

Year: 2014
Manifest Doc Id: 000840734VES
Copy Type: TSDCOPY
Gen EPA ID: WID049019037
Gen Date: 10/15/2014
GEN Copy Revd Date: Not reported
TSD Date: 10/16/2014
TSD EPA ID: WID003967148
TSD Copy Revd Date: 11/11/2014

Year: 2014
Manifest Doc Id: 000840735VES
Copy Type: TSDCOPY
Gen EPA ID: WID049019037
Gen Date: 10/15/2014
GEN Copy Revd Date: Not reported
TSD Date: 10/20/2014
TSD EPA ID: ILD098642424
TSD Copy Revd Date: 11/26/2014

Year: 2014
Manifest Doc Id: 000840736VES
Copy Type: TSDCOPY
Gen EPA ID: WID049019037
Gen Date: 10/15/2014
GEN Copy Revd Date: Not reported
TSD Date: 10/16/2014
TSD EPA ID: WID003967148
TSD Copy Revd Date: 11/11/2014

Year: 2014
Manifest Doc Id: 000840834VES
Copy Type: TSDCOPY
Gen EPA ID: WID049019037

Map ID
Direction
Distance
Elevation

MAP FINDINGS

Site

Database(s)

EDR ID Number
EPA ID Number

COVANCE LABORATORIES INC (Continued)

1000885356

Gen Date: 10/15/2014
GEN Copy Revd Date: Not reported
TSD Date: 10/20/2014
TSD EPA ID: ILD098642424
TSD Copy Revd Date: 11/26/2014

Year: 2014
Manifest Doc Id: 000840835VES
Copy Type: TSDCOPY
Gen EPA ID: WID049019037
Gen Date: 10/15/2014
GEN Copy Revd Date: Not reported
TSD Date: 10/21/2014
TSD EPA ID: TXD000838896
TSD Copy Revd Date: 11/26/2014

Year: 2014
Manifest Doc Id: 000840903VES
Copy Type: TSDCOPY
Gen EPA ID: WID049019037
Gen Date: 11/18/2014
GEN Copy Revd Date: Not reported
TSD Date: 11/18/2014
TSD EPA ID: WID003967148
TSD Copy Revd Date: 12/11/2014

Year: 2014
Manifest Doc Id: 000928176VES
Copy Type: TSDCOPY
Gen EPA ID: WID049019037
Gen Date: 03/27/2014
GEN Copy Revd Date: Not reported
TSD Date: 03/27/2014
TSD EPA ID: WID003967148
TSD Copy Revd Date: 04/11/2014

Year: 2014
Manifest Doc Id: 000928494VES
Copy Type: TSDCOPY
Gen EPA ID: WID049019037
Gen Date: 02/05/2014
GEN Copy Revd Date: Not reported
TSD Date: 02/10/2014
TSD EPA ID: IND005081542
TSD Copy Revd Date: 03/21/2014

Year: 2014
Manifest Doc Id: 000928543VES
Copy Type: TSDCOPY
Gen EPA ID: WID049019037
Gen Date: 04/30/2014
GEN Copy Revd Date: Not reported
TSD Date: 05/01/2014
TSD EPA ID: WID003967148
TSD Copy Revd Date: 06/13/2014

Year: 2014

Map ID
Direction
Distance
Elevation

MAP FINDINGS

Site

Database(s)

EDR ID Number
EPA ID Number

COVANCE LABORATORIES INC (Continued)

1000885356

Manifest Doc Id: 000928580VES
Copy Type: TSDCOPY
Gen EPA ID: WID049019037
Gen Date: 04/30/2014
GEN Copy Revd Date: Not reported
TSD Date: 05/01/2014
TSD EPA ID: WID003967148
TSD Copy Revd Date: 06/13/2014

Year: 2014
Manifest Doc Id: 000928581VES
Copy Type: TSDCOPY
Gen EPA ID: WID049019037
Gen Date: 04/30/2014
GEN Copy Revd Date: Not reported
TSD Date: 05/02/2014
TSD EPA ID: ILD098642424
TSD Copy Revd Date: 05/23/2014

Year: 2014
Manifest Doc Id: 000928586VES
Copy Type: TSDCOPY
Gen EPA ID: WID049019037
Gen Date: 04/30/2014
GEN Copy Revd Date: Not reported
TSD Date: 05/01/2014
TSD EPA ID: WID003967148
TSD Copy Revd Date: 06/13/2014

Year: 2014
Manifest Doc Id: 000928587VES
Copy Type: TSDCOPY
Gen EPA ID: WID049019037
Gen Date: 04/30/2014
GEN Copy Revd Date: Not reported
TSD Date: 05/02/2014
TSD EPA ID: ILD098642424
TSD Copy Revd Date: 05/23/2014

Year: 2014
Manifest Doc Id: 000928655VES
Copy Type: TSDCOPY
Gen EPA ID: WID049019037
Gen Date: 06/06/2014
GEN Copy Revd Date: Not reported
TSD Date: 06/06/2014
TSD EPA ID: WID003967148
TSD Copy Revd Date: 07/14/2014

Year: 2014
Manifest Doc Id: 000928785VES
Copy Type: TSDCOPY
Gen EPA ID: WID049019037
Gen Date: 07/24/2014
GEN Copy Revd Date: Not reported
TSD Date: 07/29/2014
TSD EPA ID: WID003967148

Map ID
Direction
Distance
Elevation

MAP FINDINGS

Site

Database(s)

EDR ID Number
EPA ID Number

COVANCE LABORATORIES INC (Continued)

1000885356

TSD Copy Revd Date: 08/14/2014

Year: 2014
Manifest Doc Id: 000928786VES
Copy Type: TSDCOPY
Gen EPA ID: WID049019037
Gen Date: 07/24/2014
GEN Copy Revd Date: Not reported
TSD Date: 08/05/2014
TSD EPA ID: ILD098642424
TSD Copy Revd Date: 08/22/2014

Year: 2014
Manifest Doc Id: 001043131VES
Copy Type: TSDCOPY
Gen EPA ID: WID049019037
Gen Date: 12/04/2014
GEN Copy Revd Date: Not reported
TSD Date: 12/04/2014
TSD EPA ID: WID003967148
TSD Copy Revd Date: 01/08/2015

Year: 2014
Manifest Doc Id: 001043226VES
Copy Type: TSDCOPY
Gen EPA ID: WID049019037
Gen Date: 12/17/2014
GEN Copy Revd Date: Not reported
TSD Date: 12/17/2014
TSD EPA ID: ILD098642424
TSD Copy Revd Date: 01/09/2015

Year: 2014
Manifest Doc Id: 001043300VES
Copy Type: TSDCOPY
Gen EPA ID: WID049019037
Gen Date: 12/30/2014
GEN Copy Revd Date: Not reported
TSD Date: 01/07/2015
TSD EPA ID: ILD098642424
TSD Copy Revd Date: 01/23/2015

Year: 2014
Manifest Doc Id: 001043302VES
Copy Type: TSDCOPY
Gen EPA ID: WID049019037
Gen Date: 12/30/2014
GEN Copy Revd Date: Not reported
TSD Date: 12/31/2014
TSD EPA ID: WID003967148
TSD Copy Revd Date: 01/08/2015

Year: 2014
Manifest Doc Id: 001043303VES
Copy Type: TSDCOPY
Gen EPA ID: WID049019037
Gen Date: 12/30/2014

Map ID
Direction
Distance
Elevation

MAP FINDINGS

Site

Database(s)

EDR ID Number
EPA ID Number

COVANCE LABORATORIES INC (Continued)

1000885356

GEN Copy Revd Date: Not reported
TSD Date: 12/31/2014
TSD EPA ID: WID003967148
TSD Copy Revd Date: 01/08/2015

Year: 2013
EPA ID: WID049019037
FID: 113016640
ACT Code: 201
ACT Status: A
ACT Code 1: 201
ACT Name: HW Generator - Large
Contact Title: EHS SPECIALIST III
Contact Name: LORI NICHOLSON
Contact Address: 3301 KINSMAN BLVD
Contact City/State/Zip: MADISON, WI 537042523
Contact Telephone: 6083953770
Contact EMail Address: lori.nicholson@covance.com

Shipped:

Year: 2013
Manifest Doc Id: 008121035JJK
Copy Type: TSDCOPY
Gen EPA ID: WID049019037
Gen Date: 07/18/2013
GEN Copy Revd Date: Not reported
TSD Date: 07/19/2013
TSD EPA ID: IND005081542
TSD Copy Revd Date: 08/09/2013

Year: 2013
Manifest Doc Id: 008121159JJK
Copy Type: TSDCOPY
Gen EPA ID: WID049019037
Gen Date: 09/30/2013
GEN Copy Revd Date: Not reported
TSD Date: 10/01/2013
TSD EPA ID: IND005081542
TSD Copy Revd Date: 11/27/2013

Year: 2013
Manifest Doc Id: 010568486JJK
Copy Type: TSDCOPY
Gen EPA ID: WID049019037
Gen Date: 05/02/2013
GEN Copy Revd Date: Not reported
TSD Date: 05/03/2013
TSD EPA ID: IND005081542
TSD Copy Revd Date: 06/18/2013

Year: 2013
Manifest Doc Id: 010569639JJK
Copy Type: TSDCOPY
Gen EPA ID: WID049019037
Gen Date: 11/22/2013
GEN Copy Revd Date: Not reported

Map ID
Direction
Distance
Elevation

MAP FINDINGS

Site

Database(s)

EDR ID Number
EPA ID Number

COVANCE LABORATORIES INC (Continued)

1000885356

TSD Date: 11/25/2013
TSD EPA ID: IND005081542
TSD Copy Revd Date: 12/12/2013

Year: 2013
Manifest Doc Id: 000589988VES
Copy Type: TSDCOPY
Gen EPA ID: WID049019037
Gen Date: 01/29/2013
GEN Copy Revd Date: Not reported
TSD Date: 02/01/2013
TSD EPA ID: WID003967148
TSD Copy Revd Date: 03/13/2013

Year: 2013
Manifest Doc Id: 000659284VES
Copy Type: TSDCOPY
Gen EPA ID: WID049019037
Gen Date: 06/28/2013
GEN Copy Revd Date: Not reported
TSD Date: 07/02/2013
TSD EPA ID: WID003967148
TSD Copy Revd Date: 08/12/2013

Year: 2013
Manifest Doc Id: 000659447VES
Copy Type: TSDCOPY
Gen EPA ID: WID049019037
Gen Date: 08/01/2013
GEN Copy Revd Date: Not reported
TSD Date: 08/05/2013
TSD EPA ID: WID003967148
TSD Copy Revd Date: 09/12/2013

Year: 2013
Manifest Doc Id: 000661774VES
Copy Type: TSDCOPY
Gen EPA ID: WID049019037
Gen Date: 06/13/2013
GEN Copy Revd Date: Not reported
TSD Date: 06/20/2013
TSD EPA ID: ILD098642424
TSD Copy Revd Date: 08/05/2013

Year: 2013
Manifest Doc Id: 000661775VES
Copy Type: TSDCOPY
Gen EPA ID: WID049019037
Gen Date: 06/13/2013
GEN Copy Revd Date: Not reported
TSD Date: 06/18/2013
TSD EPA ID: WID003967148
TSD Copy Revd Date: 07/15/2013

Year: 2013
Manifest Doc Id: 000661776VES
Copy Type: TSDCOPY

Map ID
Direction
Distance
Elevation

MAP FINDINGS

Site

Database(s)

EDR ID Number
EPA ID Number

COVANCE LABORATORIES INC (Continued)

1000885356

Gen EPA ID: WID049019037
Gen Date: 06/13/2013
GEN Copy Revd Date: Not reported
TSD Date: 06/20/2013
TSD EPA ID: WID003967148
TSD Copy Revd Date: 07/15/2013

Year: 2013
Manifest Doc Id: 000661777VES
Copy Type: TSDCOPY
Gen EPA ID: WID049019037
Gen Date: 06/13/2013
GEN Copy Revd Date: Not reported
TSD Date: 06/20/2013
TSD EPA ID: ILD098642424
TSD Copy Revd Date: 08/05/2013

Year: 2013
Manifest Doc Id: 000663163VES
Copy Type: TSDCOPY
Gen EPA ID: WID049019037
Gen Date: 03/14/2013
GEN Copy Revd Date: Not reported
TSD Date: 03/21/2013
TSD EPA ID: TXD000838896
TSD Copy Revd Date: 05/03/2013

Year: 2013
Manifest Doc Id: 000663165VES
Copy Type: TSDCOPY
Gen EPA ID: WID049019037
Gen Date: 03/14/2013
GEN Copy Revd Date: Not reported
TSD Date: 03/19/2013
TSD EPA ID: WID003967148
TSD Copy Revd Date: 04/10/2013

Year: 2013
Manifest Doc Id: 000663166VES
Copy Type: TSDCOPY
Gen EPA ID: WID049019037
Gen Date: 03/14/2013
GEN Copy Revd Date: Not reported
TSD Date: 03/25/2013
TSD EPA ID: ILD098642424
TSD Copy Revd Date: 04/24/2013

Year: 2013
Manifest Doc Id: 000663194VES
Copy Type: TSDCOPY
Gen EPA ID: WID049019037
Gen Date: 03/14/2013
GEN Copy Revd Date: Not reported
TSD Date: 03/18/2013
TSD EPA ID: WID003967148
TSD Copy Revd Date: 04/10/2013

Map ID
Direction
Distance
Elevation

MAP FINDINGS

Site

Database(s)

EDR ID Number
EPA ID Number

COVANCE LABORATORIES INC (Continued)

1000885356

Year: 2013
Manifest Doc Id: 000663429VES
Copy Type: TSDCOPY
Gen EPA ID: WID049019037
Gen Date: 07/23/2013
GEN Copy Revd Date: Not reported
TSD Date: 07/25/2013
TSD EPA ID: ILD098642424
TSD Copy Revd Date: 08/28/2013

Year: 2013
Manifest Doc Id: 000717574VES
Copy Type: TSDCOPY
Gen EPA ID: WID049019037
Gen Date: 11/21/2013
GEN Copy Revd Date: Not reported
TSD Date: 11/25/2013
TSD EPA ID: WID003967148
TSD Copy Revd Date: 12/11/2013

Year: 2013
Manifest Doc Id: 000717575VES
Copy Type: TSDCOPY
Gen EPA ID: WID049019037
Gen Date: 11/21/2013
GEN Copy Revd Date: Not reported
TSD Date: 11/27/2013
TSD EPA ID: ILD098642424
TSD Copy Revd Date: 01/14/2014

Year: 2013
Manifest Doc Id: 000717612VES
Copy Type: TSDCOPY
Gen EPA ID: WID049019037
Gen Date: 11/19/2013
GEN Copy Revd Date: Not reported
TSD Date: 11/21/2013
TSD EPA ID: ILD098642424
TSD Copy Revd Date: 01/03/2014

Year: 2013
Manifest Doc Id: 000733578VES
Copy Type: TSDCOPY
Gen EPA ID: WID049019037
Gen Date: 09/05/2013
GEN Copy Revd Date: Not reported
TSD Date: 09/09/2013
TSD EPA ID: WID003967148
TSD Copy Revd Date: 10/09/2013

Year: 2013
Manifest Doc Id: 000733579VES
Copy Type: TSDCOPY
Gen EPA ID: WID049019037
Gen Date: 09/05/2013
GEN Copy Revd Date: Not reported
TSD Date: 09/09/2013

Map ID
Direction
Distance
Elevation

MAP FINDINGS

Site

Database(s)

EDR ID Number
EPA ID Number

COVANCE LABORATORIES INC (Continued)

1000885356

TSD EPA ID: ILD098642424
TSD Copy Revd Date: 10/09/2013

Year: 2013
Manifest Doc Id: 000733942VES
Copy Type: TSDCOPY
Gen EPA ID: WID049019037
Gen Date: 09/05/2013
GEN Copy Revd Date: Not reported
TSD Date: 09/06/2013
TSD EPA ID: WID003967148
TSD Copy Revd Date: 10/09/2013

Year: 2012
EPA ID: WID049019037
FID: 113016640
ACT Code: 201
ACT Status: A
ACT Code 1: 201
ACT Name: HW Generator - Large
Contact Title: EHS SPECIALIST III
Contact Name: JASON SMITH
Contact Address: 3301 KINSMAN BLVD
Contact City/State/Zip: MADISON, WI 537042523
Contact Telephone: 6082422712 2551
Contact EMail Address: Jasonm.smith2@covance.com

Shipped:

Year: 2012
Manifest Doc Id: 005553202FLE
Copy Type: TSDCOPY
Gen EPA ID: WID049019037
Gen Date: 09/13/2012
GEN Copy Revd Date: Not reported
TSD Date: 09/26/2012
TSD EPA ID: ARD069748192
TSD Copy Revd Date: 02/25/2013

Year: 2012
Manifest Doc Id: 005556950FLE
Copy Type: TSDCOPY
Gen EPA ID: WID049019037
Gen Date: 09/14/2012
GEN Copy Revd Date: Not reported
TSD Date: 10/03/2012
TSD EPA ID: ARD069748192
TSD Copy Revd Date: 12/05/2012

Year: 2012
Manifest Doc Id: 005557219FLE
Copy Type: TSDCOPY
Gen EPA ID: WID049019037
Gen Date: 12/14/2012
GEN Copy Revd Date: Not reported
TSD Date: 12/31/2012
TSD EPA ID: ARD069748192

Map ID
Direction
Distance
Elevation

MAP FINDINGS

Site

Database(s)

EDR ID Number
EPA ID Number

COVANCE LABORATORIES INC (Continued)

1000885356

TSD Copy Revd Date: 01/18/2013

Year: 2012
Manifest Doc Id: 005557220FLE
Copy Type: TSDCOPY
Gen EPA ID: WID049019037
Gen Date: 12/14/2012
GEN Copy Revd Date: Not reported
TSD Date: 12/31/2012
TSD EPA ID: ARD069748192
TSD Copy Revd Date: 01/18/2013

Year: 2012
Manifest Doc Id: 005557222FLE
Copy Type: TSDCOPY
Gen EPA ID: WID049019037
Gen Date: 12/14/2012
GEN Copy Revd Date: Not reported
TSD Date: 12/31/2012
TSD EPA ID: UTD981552177
TSD Copy Revd Date: 01/18/2013

Year: 2012
Manifest Doc Id: 005610606FLE
Copy Type: TSDCOPY
Gen EPA ID: WID049019037
Gen Date: 07/26/2012
GEN Copy Revd Date: Not reported
TSD Date: 08/12/2012
TSD EPA ID: ARD069748192
TSD Copy Revd Date: 10/05/2012

Year: 2012
Manifest Doc Id: 005610608FLE
Copy Type: TSDCOPY
Gen EPA ID: WID049019037
Gen Date: 07/26/2012
GEN Copy Revd Date: Not reported
TSD Date: 08/06/2012
TSD EPA ID: OHD000816629
TSD Copy Revd Date: 09/14/2012

Year: 2012
Manifest Doc Id: 005612106FLE
Copy Type: TSDCOPY
Gen EPA ID: WID049019037
Gen Date: 06/14/2012
GEN Copy Revd Date: Not reported
TSD Date: 06/26/2012
TSD EPA ID: ARD069748192
TSD Copy Revd Date: 08/03/2012

Year: 2012
Manifest Doc Id: 006087033FLE
Copy Type: TSDCOPY
Gen EPA ID: WID049019037
Gen Date: 12/13/2012

Map ID
Direction
Distance
Elevation

MAP FINDINGS

Site

Database(s)

EDR ID Number
EPA ID Number

COVANCE LABORATORIES INC (Continued)

1000885356

GEN Copy Revd Date: Not reported
TSD Date: 01/01/2013
TSD EPA ID: ARD069748192
TSD Copy Revd Date: 03/13/2013

Year: 2012
Manifest Doc Id: 000586989VES
Copy Type: TSDCOPY
Gen EPA ID: WID049019037
Gen Date: 04/03/2012
GEN Copy Revd Date: Not reported
TSD Date: 04/10/2012
TSD EPA ID: ILD098642424
TSD Copy Revd Date: 04/25/2012

Year: 2012
Manifest Doc Id: 000590500VES
Copy Type: TSDCOPY
Gen EPA ID: WID049019037
Gen Date: 06/12/2012
GEN Copy Revd Date: Not reported
TSD Date: 06/14/2012
TSD EPA ID: ILD098642424
TSD Copy Revd Date: 08/03/2012

Year: 2012
Manifest Doc Id: 006195019FLE
Copy Type: TSDCOPY
Gen EPA ID: WID049019037
Gen Date: 11/01/2012
GEN Copy Revd Date: Not reported
TSD Date: 11/18/2012
TSD EPA ID: ARD069748192
TSD Copy Revd Date: 03/13/2013

Year: 2012
Manifest Doc Id: 006195021FLE
Copy Type: TSDCOPY
Gen EPA ID: WID049019037
Gen Date: 11/01/2012
GEN Copy Revd Date: Not reported
TSD Date: 11/07/2012
TSD EPA ID: OHD000816629
TSD Copy Revd Date: 03/01/2013

Year: 2012
Manifest Doc Id: 000662235VES
Copy Type: TSDCOPY
Gen EPA ID: WID049019037
Gen Date: 12/05/2012
GEN Copy Revd Date: Not reported
TSD Date: 12/06/2012
TSD EPA ID: ILD098642424
TSD Copy Revd Date: 12/28/2012

Year: 2012
Manifest Doc Id: 001085209FLE

Map ID
Direction
Distance
Elevation

MAP FINDINGS

Site

Database(s)

EDR ID Number
EPA ID Number

COVANCE LABORATORIES INC (Continued)

1000885356

Copy Type: TSDCOPY
Gen EPA ID: WID049019037
Gen Date: 02/02/2012
GEN Copy Revd Date: Not reported
TSD Date: 02/22/2012
TSD EPA ID: OHD000724153
TSD Copy Revd Date: 03/30/2012

Year: 2012
Manifest Doc Id: 004893816FLE
Copy Type: TSDCOPY
Gen EPA ID: WID049019037
Gen Date: 02/02/2012
GEN Copy Revd Date: Not reported
TSD Date: 02/11/2012
TSD EPA ID: ARD069748192
TSD Copy Revd Date: 06/06/2012

Year: 2012
Manifest Doc Id: 004948587FLE
Copy Type: TSDCOPY
Gen EPA ID: WID049019037
Gen Date: 02/21/2012
GEN Copy Revd Date: Not reported
TSD Date: 03/10/2012
TSD EPA ID: ARD069748192
TSD Copy Revd Date: 03/30/2012

Year: 2012
Manifest Doc Id: 005215957FLE
Copy Type: TSDCOPY
Gen EPA ID: WID049019037
Gen Date: 03/15/2012
GEN Copy Revd Date: Not reported
TSD Date: 04/02/2012
TSD EPA ID: OHD000724153
TSD Copy Revd Date: 04/18/2012

Year: 2012
Manifest Doc Id: 005215959FLE
Copy Type: TSDCOPY
Gen EPA ID: WID049019037
Gen Date: 03/15/2012
GEN Copy Revd Date: Not reported
TSD Date: 03/25/2012
TSD EPA ID: ARD069748192
TSD Copy Revd Date: 05/15/2012

Year: 2012
Manifest Doc Id: 005216231FLE
Copy Type: TSDCOPY
Gen EPA ID: WID049019037
Gen Date: 05/03/2012
GEN Copy Revd Date: Not reported
TSD Date: 05/13/2012
TSD EPA ID: ARD069748192
TSD Copy Revd Date: 08/03/2012

Map ID
Direction
Distance
Elevation

MAP FINDINGS

Site

Database(s)

EDR ID Number
EPA ID Number

COVANCE LABORATORIES INC (Continued)

1000885356

Year: 2012
Manifest Doc Id: 005317377FLE
Copy Type: TSDCOPY
Gen EPA ID: WID049019037
Gen Date: 03/16/2012
GEN Copy Revd Date: Not reported
TSD Date: 03/16/2012
TSD EPA ID: ILD000608471
TSD Copy Revd Date: 04/18/2012

Year: 2012
Manifest Doc Id: 005317378FLE
Copy Type: TSDCOPY
Gen EPA ID: WID049019037
Gen Date: 03/16/2012
GEN Copy Revd Date: Not reported
TSD Date: 04/03/2012
TSD EPA ID: ARD069748192
TSD Copy Revd Date: 05/15/2012

Year: 2012
Manifest Doc Id: 005317379FLE
Copy Type: TSDCOPY
Gen EPA ID: WID049019037
Gen Date: 03/18/2012
GEN Copy Revd Date: Not reported
TSD Date: 03/26/2012
TSD EPA ID: OHD000816629
TSD Copy Revd Date: 04/18/2012

Year: 2012
Manifest Doc Id: 005317381FLE
Copy Type: TSDCOPY
Gen EPA ID: WID049019037
Gen Date: 03/18/2012
GEN Copy Revd Date: Not reported
TSD Date: 04/03/2012
TSD EPA ID: ARD069748192
TSD Copy Revd Date: 04/18/2012

Year: 2012
Manifest Doc Id: 005317382FLE
Copy Type: TSDCOPY
Gen EPA ID: WID049019037
Gen Date: 03/16/2012
GEN Copy Revd Date: Not reported
TSD Date: 04/03/2012
TSD EPA ID: ARD069748192
TSD Copy Revd Date: 04/18/2012

Year: 2012
Manifest Doc Id: 005317622FLE
Copy Type: TSDCOPY
Gen EPA ID: WID049019037
Gen Date: 08/15/2012
GEN Copy Revd Date: Not reported
TSD Date: 07/01/2012

Map ID
Direction
Distance
Elevation

MAP FINDINGS

Site

Database(s)

EDR ID Number
EPA ID Number

COVANCE LABORATORIES INC (Continued)

1000885356

TSD EPA ID: ARD069748192
TSD Copy Revd Date: 08/03/2012

Year: 2012
Manifest Doc Id: 005276975FLE
Copy Type: TSDCOPY
Gen EPA ID: WID049019037
Gen Date: 02/21/2012
GEN Copy Revd Date: Not reported
TSD Date: 03/10/2012
TSD EPA ID: ARD069748192
TSD Copy Revd Date: 03/30/2012

Year: 2012
Manifest Doc Id: 005276976FLE
Copy Type: TSDCOPY
Gen EPA ID: WID049019037
Gen Date: 02/21/2012
GEN Copy Revd Date: Not reported
TSD Date: 03/22/2012
TSD EPA ID: TXD982290140
TSD Copy Revd Date: 09/21/2012

Year: 2012
Manifest Doc Id: 005277163FLE
Copy Type: TSDCOPY
Gen EPA ID: WID049019037
Gen Date: 02/22/2012
GEN Copy Revd Date: Not reported
TSD Date: 03/05/2012
TSD EPA ID: ILD000608471
TSD Copy Revd Date: 06/06/2012

Year: 2012
Manifest Doc Id: 005277164FLE
Copy Type: TSDCOPY
Gen EPA ID: WID049019037
Gen Date: 02/22/2012
GEN Copy Revd Date: Not reported
TSD Date: 03/22/2012
TSD EPA ID: TXD982290140
TSD Copy Revd Date: 09/21/2012

Year: 2012
Manifest Doc Id: 005277165FLE
Copy Type: TSDCOPY
Gen EPA ID: WID049019037
Gen Date: 02/22/2012
GEN Copy Revd Date: Not reported
TSD Date: 03/10/2012
TSD EPA ID: ARD069748192
TSD Copy Revd Date: 06/06/2012

Year: 2012
Manifest Doc Id: 005277166FLE
Copy Type: TSDCOPY
Gen EPA ID: WID049019037

Map ID
Direction
Distance
Elevation

MAP FINDINGS

Site

Database(s)

EDR ID Number
EPA ID Number

COVANCE LABORATORIES INC (Continued)

1000885356

Gen Date: 02/22/2012
GEN Copy Revd Date: Not reported
TSD Date: 03/08/2012
TSD EPA ID: ARD069748192
TSD Copy Revd Date: 06/06/2012

Year: 2011
EPA ID: WID049019037
FID: 113016640
ACT Code: 201
ACT Status: A
ACT Code 1: 201
ACT Name: HW Generator - Large
Contact Title: EHS SPECIALIST II
Contact Name: JASON SMITH
Contact Address: 3301 KINSMAN BLVD
Contact City/State/Zip: MADISON, WI 537042523
Contact Telephone: 6082422712 2551
Contact EMail Address: Jasonm.smith2@covance.com

Shipped:

Year: 2011
Manifest Doc Id: 004709378FLE
Copy Type: TSDCOPY
Gen EPA ID: WID049019037
Gen Date: 05/05/2011
GEN Copy Revd Date: Not reported
TSD Date: 05/24/2011
TSD EPA ID: ARD069748192
TSD Copy Revd Date: 06/15/2011

Year: 2011
Manifest Doc Id: 004948373FLE
Copy Type: TSDCOPY
Gen EPA ID: WID049019037
Gen Date: 09/15/2011
GEN Copy Revd Date: Not reported
TSD Date: 10/02/2011
TSD EPA ID: ARD069748192
TSD Copy Revd Date: 02/17/2012

Year: 2011
Manifest Doc Id: 004791960FLE
Copy Type: TSDCOPY
Gen EPA ID: WID049019037
Gen Date: 09/15/2011
GEN Copy Revd Date: Not reported
TSD Date: 09/20/2011
TSD EPA ID: ARD069748192
TSD Copy Revd Date: 12/30/2011

Year: 2011
Manifest Doc Id: 004732241FLE
Copy Type: TSDCOPY
Gen EPA ID: WID049019037
Gen Date: 07/28/2011

Map ID
Direction
Distance
Elevation

MAP FINDINGS

Site

Database(s)

EDR ID Number
EPA ID Number

COVANCE LABORATORIES INC (Continued)

1000885356

GEN Copy Revd Date: Not reported
TSD Date: 08/10/2011
TSD EPA ID: ARD069748192
TSD Copy Revd Date: 09/22/2011

Year: 2011
Manifest Doc Id: 004732242FLE
Copy Type: TSDCOPY
Gen EPA ID: WID049019037
Gen Date: 07/28/2011
GEN Copy Revd Date: Not reported
TSD Date: 08/09/2011
TSD EPA ID: OHD000816629
TSD Copy Revd Date: 09/22/2011

Year: 2011
Manifest Doc Id: 004463528FLE
Copy Type: TSDCOPY
Gen EPA ID: WID049019037
Gen Date: 03/17/2011
GEN Copy Revd Date: Not reported
TSD Date: 04/01/2011
TSD EPA ID: ARD069748192
TSD Copy Revd Date: 04/25/2011

Year: 2011
Manifest Doc Id: 004868012FLE
Copy Type: TSDCOPY
Gen EPA ID: WID049019037
Gen Date: 11/03/2011
GEN Copy Revd Date: Not reported
TSD Date: 11/19/2011
TSD EPA ID: ARD069748192
TSD Copy Revd Date: 02/17/2012

Year: 2011
Manifest Doc Id: 004904113FLE
Copy Type: TSDCOPY
Gen EPA ID: WID049019037
Gen Date: 06/16/2011
GEN Copy Revd Date: Not reported
TSD Date: 07/05/2011
TSD EPA ID: ARD069748192
TSD Copy Revd Date: 01/31/2012

Year: 2011
Manifest Doc Id: 004904114FLE
Copy Type: TSDCOPY
Gen EPA ID: WID049019037
Gen Date: 06/16/2011
GEN Copy Revd Date: Not reported
TSD Date: 06/24/2011
TSD EPA ID: OHD000816629
TSD Copy Revd Date: 09/22/2011

Year: 2011
Manifest Doc Id: 004454620FLE

Map ID
Direction
Distance
Elevation

MAP FINDINGS

Site

Database(s)

EDR ID Number
EPA ID Number

COVANCE LABORATORIES INC (Continued)

1000885356

Copy Type: TSDCOPY
Gen EPA ID: WID049019037
Gen Date: 03/16/2011
GEN Copy Revd Date: Not reported
TSD Date: 03/28/2011
TSD EPA ID: ARD069748192
TSD Copy Revd Date: 04/25/2011

Year: 2011
Manifest Doc Id: 004454622FLE
Copy Type: TSDCOPY
Gen EPA ID: WID049019037
Gen Date: 03/17/2011
GEN Copy Revd Date: Not reported
TSD Date: 04/01/2011
TSD EPA ID: ARD069748192
TSD Copy Revd Date: 04/25/2011

Year: 2011
Manifest Doc Id: 004454623FLE
Copy Type: TSDCOPY
Gen EPA ID: WID049019037
Gen Date: 03/17/2011
GEN Copy Revd Date: Not reported
TSD Date: 04/06/2011
TSD EPA ID: OHD000816629
TSD Copy Revd Date: 05/17/2011

Year: 2011
Manifest Doc Id: 000559676VES
Copy Type: TSDCOPY
Gen EPA ID: WID049019037
Gen Date: 10/19/2011
GEN Copy Revd Date: Not reported
TSD Date: 10/24/2011
TSD EPA ID: ILD098642424
TSD Copy Revd Date: 11/21/2011

Year: 2011
Manifest Doc Id: 000559889VES
Copy Type: TSDCOPY
Gen EPA ID: WID049019037
Gen Date: 10/25/2011
GEN Copy Revd Date: Not reported
TSD Date: 10/27/2011
TSD EPA ID: ILD098642424
TSD Copy Revd Date: 12/30/2011

Year: 2011
Manifest Doc Id: 004764941FLE
Copy Type: TSDCOPY
Gen EPA ID: WID049019037
Gen Date: 05/05/2011
GEN Copy Revd Date: Not reported
TSD Date: 05/24/2011
TSD EPA ID: ARD069748192
TSD Copy Revd Date: 06/15/2011

Map ID
Direction
Distance
Elevation

MAP FINDINGS

Site

Database(s)

EDR ID Number
EPA ID Number

COVANCE LABORATORIES INC (Continued)

1000885356

Year: 2011
Manifest Doc Id: 004778218JJK
Copy Type: TSDCOPY
Gen EPA ID: WID049019037
Gen Date: 04/05/2011
GEN Copy Revd Date: Not reported
TSD Date: 04/11/2011
TSD EPA ID: TXD982560294
TSD Copy Revd Date: 05/17/2011

Year: 2010
EPA ID: WID049019037
FID: 113016640
ACT Code: 201
ACT Status: A
ACT Code 1: 201
ACT Name: HW Generator - Large
Contact Title: EHS SPECIALIST II
Contact Name: JASON SMITH
Contact Address: 3301 KINSMAN BLVD
Contact City/State/Zip: MADISON, WI 537042523
Contact Telephone: 6082422712 2551
Contact EMail Address: Jasonm.smith2@covance.com

Shipped:

Year: 2010
Manifest Doc Id: 000416371VES
Copy Type: TSDCOPY
Gen EPA ID: WID049019037
Gen Date: 09/02/2010
GEN Copy Revd Date: Not reported
TSD Date: 09/07/2010
TSD EPA ID: WID003967148
TSD Copy Revd Date: 09/22/2010

Year: 2010
Manifest Doc Id: 000416375VES
Copy Type: TSDCOPY
Gen EPA ID: WID049019037
Gen Date: 08/24/2010
GEN Copy Revd Date: Not reported
TSD Date: 08/26/2010
TSD EPA ID: ILD098642424
TSD Copy Revd Date: 10/05/2010

Year: 2010
Manifest Doc Id: 000416427VES
Copy Type: TSDCOPY
Gen EPA ID: WID049019037
Gen Date: 09/02/2010
GEN Copy Revd Date: Not reported
TSD Date: 09/08/2010
TSD EPA ID: WID988566543
TSD Copy Revd Date: 10/07/2010

Year: 2010

Map ID
Direction
Distance
Elevation

MAP FINDINGS

Site

Database(s)

EDR ID Number
EPA ID Number

COVANCE LABORATORIES INC (Continued)

1000885356

Manifest Doc Id: 000416429VES
Copy Type: TSDCOPY
Gen EPA ID: WID049019037
Gen Date: 09/02/2010
GEN Copy Revd Date: Not reported
TSD Date: 09/07/2010
TSD EPA ID: WID003967148
TSD Copy Revd Date: 09/22/2010

Year: 2010
Manifest Doc Id: 000416430VES
Copy Type: TSDCOPY
Gen EPA ID: WID049019037
Gen Date: 09/02/2010
GEN Copy Revd Date: Not reported
TSD Date: 09/08/2010
TSD EPA ID: ILD098642424
TSD Copy Revd Date: 11/22/2010

Year: 2010
Manifest Doc Id: 000481619VES
Copy Type: TSDCOPY
Gen EPA ID: WID049019037
Gen Date: 03/04/2010
GEN Copy Revd Date: Not reported
TSD Date: 03/08/2010
TSD EPA ID: WID003967148
TSD Copy Revd Date: 04/16/2010

Year: 2010
Manifest Doc Id: 000481635VES
Copy Type: TSDCOPY
Gen EPA ID: WID049019037
Gen Date: 03/04/2010
GEN Copy Revd Date: 04/16/2010
TSD Date: 03/19/2010
TSD EPA ID: TXD000838896
TSD Copy Revd Date: 06/08/2010

Year: 2010
Manifest Doc Id: 000482723VES
Copy Type: TSDCOPY
Gen EPA ID: WID049019037
Gen Date: 06/03/2010
GEN Copy Revd Date: Not reported
TSD Date: 06/09/2010
TSD EPA ID: WID003967148
TSD Copy Revd Date: 09/09/2010

Year: 2010
Manifest Doc Id: 000482724VES
Copy Type: TSDCOPY
Gen EPA ID: WID049019037
Gen Date: 06/03/2010
GEN Copy Revd Date: Not reported
TSD Date: 06/07/2010
TSD EPA ID: ILD098642424

Map ID
Direction
Distance
Elevation

MAP FINDINGS

Site

Database(s)

EDR ID Number
EPA ID Number

COVANCE LABORATORIES INC (Continued)

1000885356

TSD Copy Revd Date: 07/14/2010

Year: 2010
Manifest Doc Id: 000482725VES
Copy Type: TSDCOPY
Gen EPA ID: WID049019037
Gen Date: 06/03/2010
GEN Copy Revd Date: Not reported
TSD Date: 06/14/2010
TSD EPA ID: WID988566543
TSD Copy Revd Date: 07/07/2010

Year: 2010
Manifest Doc Id: 000482794VES
Copy Type: TSDCOPY
Gen EPA ID: WID049019037
Gen Date: 04/14/2010
GEN Copy Revd Date: Not reported
TSD Date: 04/20/2010
TSD EPA ID: WID003967148
TSD Copy Revd Date: 06/08/2010

Year: 2010
Manifest Doc Id: 000482796VES
Copy Type: TSDCOPY
Gen EPA ID: WID049019037
Gen Date: 04/14/2010
GEN Copy Revd Date: Not reported
TSD Date: 05/05/2010
TSD EPA ID: AZ0000337360
TSD Copy Revd Date: 06/02/2010

Year: 2010
Manifest Doc Id: 000416022VES
Copy Type: TSDCOPY
Gen EPA ID: WID049019037
Gen Date: 09/02/2010
GEN Copy Revd Date: Not reported
TSD Date: 09/07/2010
TSD EPA ID: WID003967148
TSD Copy Revd Date: 10/13/2010

Year: 2010
Manifest Doc Id: 000416082VES
Copy Type: TSDCOPY
Gen EPA ID: WID049019037
Gen Date: 07/15/2010
GEN Copy Revd Date: Not reported
TSD Date: 07/19/2010
TSD EPA ID: WID003967148
TSD Copy Revd Date: 09/16/2010

Year: 2010
Manifest Doc Id: 000481755VES
Copy Type: TSDCOPY
Gen EPA ID: WID049019037
Gen Date: 12/02/2010

Map ID
Direction
Distance
Elevation

MAP FINDINGS

Site

Database(s)

EDR ID Number
EPA ID Number

COVANCE LABORATORIES INC (Continued)

1000885356

GEN Copy Revd Date: Not reported
TSD Date: 12/06/2010
TSD EPA ID: WID003967148
TSD Copy Revd Date: 12/28/2010

Year: 2010
Manifest Doc Id: 000481756VES
Copy Type: TSDCOPY
Gen EPA ID: WID049019037
Gen Date: 12/02/2010
GEN Copy Revd Date: Not reported
TSD Date: 12/07/2010
TSD EPA ID: WID003967148
TSD Copy Revd Date: 02/11/2011

Year: 2010
Manifest Doc Id: 000481757VES
Copy Type: TSDCOPY
Gen EPA ID: WID049019037
Gen Date: 12/02/2010
GEN Copy Revd Date: Not reported
TSD Date: 12/08/2010
TSD EPA ID: ILD098642424
TSD Copy Revd Date: 01/11/2011

Year: 2010
Manifest Doc Id: 001481576VES
Copy Type: GENCOPY
Gen EPA ID: WID049019037
Gen Date: 03/04/2010
GEN Copy Revd Date: 04/16/2010
TSD Date: Not reported
TSD EPA ID: TXD000838896
TSD Copy Revd Date: Not reported

Year: 2010
Manifest Doc Id: 000416159VES
Copy Type: TSDCOPY
Gen EPA ID: WID049019037
Gen Date: 07/15/2010
GEN Copy Revd Date: Not reported
TSD Date: 07/16/2010
TSD EPA ID: WID003967148
TSD Copy Revd Date: 09/16/2010

Year: 2010
Manifest Doc Id: 000265882VES
Copy Type: TSDCOPY
Gen EPA ID: WID049019037
Gen Date: 10/14/2010
GEN Copy Revd Date: Not reported
TSD Date: 10/21/2010
TSD EPA ID: WID988566543
TSD Copy Revd Date: 11/08/2010

Year: 2010
Manifest Doc Id: 000265884VES

Map ID
Direction
Distance
Elevation

MAP FINDINGS

Site

Database(s)

EDR ID Number
EPA ID Number

COVANCE LABORATORIES INC (Continued)

1000885356

Copy Type: TSDCOPY
Gen EPA ID: WID049019037
Gen Date: 10/14/2010
GEN Copy Revd Date: Not reported
TSD Date: 10/15/2010
TSD EPA ID: WID003967148
TSD Copy Revd Date: 10/27/2010

Year: 2010
Manifest Doc Id: 000265885VES
Copy Type: TSDCOPY
Gen EPA ID: WID049019037
Gen Date: 10/14/2010
GEN Copy Revd Date: Not reported
TSD Date: 10/18/2010
TSD EPA ID: WID003967148
TSD Copy Revd Date: 12/09/2010

Year: 2010
Manifest Doc Id: 000265931VES
Copy Type: TSDCOPY
Gen EPA ID: WID049019037
Gen Date: 12/20/2010
GEN Copy Revd Date: Not reported
TSD Date: 01/07/2011
TSD EPA ID: TXD000838896
TSD Copy Revd Date: 04/25/2011

Year: 2010
Manifest Doc Id: 000265939VES
Copy Type: TSDCOPY
Gen EPA ID: WID049019037
Gen Date: 12/20/2010
GEN Copy Revd Date: Not reported
TSD Date: 12/23/2010
TSD EPA ID: WID988566543
TSD Copy Revd Date: 01/11/2011

Year: 2010
Manifest Doc Id: 000265940VES
Copy Type: TSDCOPY
Gen EPA ID: WID049019037
Gen Date: 12/20/2010
GEN Copy Revd Date: Not reported
TSD Date: 12/23/2010
TSD EPA ID: WID003967148
TSD Copy Revd Date: 02/17/2011

Year: 2010
Manifest Doc Id: 000265941VES
Copy Type: TSDCOPY
Gen EPA ID: WID049019037
Gen Date: 12/20/2010
GEN Copy Revd Date: Not reported
TSD Date: 12/30/2010
TSD EPA ID: ILD098642424
TSD Copy Revd Date: 02/11/2011

Map ID
Direction
Distance
Elevation

MAP FINDINGS

Site

Database(s)

EDR ID Number
EPA ID Number

COVANCE LABORATORIES INC (Continued)

1000885356

Year: 2010
Manifest Doc Id: 000265942VES
Copy Type: TSDCOPY
Gen EPA ID: WID049019037
Gen Date: 12/20/2010
GEN Copy Revd Date: Not reported
TSD Date: 01/04/2011
TSD EPA ID: AZ0000337360
TSD Copy Revd Date: 02/09/2011

Year: 2010
Manifest Doc Id: 000298327VES
Copy Type: TSDCOPY
Gen EPA ID: WID049019037
Gen Date: 01/21/2010
GEN Copy Revd Date: Not reported
TSD Date: 01/26/2010
TSD EPA ID: WID003967148
TSD Copy Revd Date: 02/25/2010

Year: 2010
Manifest Doc Id: 000298328VES
Copy Type: TSDCOPY
Gen EPA ID: WID049019037
Gen Date: 01/21/2010
GEN Copy Revd Date: 04/16/2010
TSD Date: 02/09/2010
TSD EPA ID: AZ0000337360
TSD Copy Revd Date: 03/04/2010

Year: 2010
Manifest Doc Id: 000298332VES
Copy Type: TSDCOPY
Gen EPA ID: WID049019037
Gen Date: 01/21/2010
GEN Copy Revd Date: Not reported
TSD Date: 01/26/2010
TSD EPA ID: WID003967148
TSD Copy Revd Date: 02/02/2010

Year: 2010
Manifest Doc Id: 000265567VES
Copy Type: TSDCOPY
Gen EPA ID: WID049019037
Gen Date: 06/03/2010
GEN Copy Revd Date: Not reported
TSD Date: 06/08/2010
TSD EPA ID: WID003967148
TSD Copy Revd Date: 06/28/2010

Year: 2010
Manifest Doc Id: 000265568VES
Copy Type: TSDCOPY
Gen EPA ID: WID049019037
Gen Date: 06/03/2010
GEN Copy Revd Date: Not reported
TSD Date: 06/08/2010

Map ID
Direction
Distance
Elevation

MAP FINDINGS

Site

Database(s)

EDR ID Number
EPA ID Number

COVANCE LABORATORIES INC (Continued)

1000885356

TSD EPA ID: WID003967148
TSD Copy Revd Date: 06/28/2010

Year: 2010
Manifest Doc Id: 000481576VES
Copy Type: TSDCOPY
Gen EPA ID: WID049019037
Gen Date: 03/04/2010
GEN Copy Revd Date: Not reported
TSD Date: 03/19/2010
TSD EPA ID: TXD000838896
TSD Copy Revd Date: 06/08/2010

Year: 2010
Manifest Doc Id: 000481578VES
Copy Type: TSDCOPY
Gen EPA ID: WID049019037
Gen Date: 03/04/2010
GEN Copy Revd Date: 05/12/2010
TSD Date: 03/08/2010
TSD EPA ID: ILD098642424
TSD Copy Revd Date: 04/07/2010

Year: 2010
Manifest Doc Id: 000481579VES
Copy Type: TSDCOPY
Gen EPA ID: WID049019037
Gen Date: 03/04/2010
GEN Copy Revd Date: Not reported
TSD Date: 03/09/2010
TSD EPA ID: WID988566543
TSD Copy Revd Date: 04/07/2010

Year: 2010
Manifest Doc Id: 000481580VES
Copy Type: TSDCOPY
Gen EPA ID: WID049019037
Gen Date: 03/04/2010
GEN Copy Revd Date: Not reported
TSD Date: 03/08/2010
TSD EPA ID: WID003967148
TSD Copy Revd Date: 03/17/2010

Year: 2010
Manifest Doc Id: 000482662VES
Copy Type: TSDCOPY
Gen EPA ID: WID049019037
Gen Date: 04/14/2010
GEN Copy Revd Date: Not reported
TSD Date: 04/30/2010
TSD EPA ID: TXD000838896
TSD Copy Revd Date: 06/02/2010

Year: 2010
Manifest Doc Id: 000481903VES
Copy Type: TSDCOPY
Gen EPA ID: WID049019037

Map ID
Direction
Distance
Elevation

MAP FINDINGS

Site

Database(s)

EDR ID Number
EPA ID Number

COVANCE LABORATORIES INC (Continued)

1000885356

Gen Date: 11/29/2010
GEN Copy Revd Date: Not reported
TSD Date: 12/01/2010
TSD EPA ID: ILD098642424
TSD Copy Revd Date: 01/11/2011

Year: 2009
EPA ID: WID049019037
FID: 113016640
ACT Code: 201
ACT Status: A
ACT Code 1: 201
ACT Name: HW Generator - Large
Contact Title: EHS SPEC
Contact Name: JASON SMITH
Contact Address: 3301 KINSMAN BLVD
Contact City/State/Zip: MADISON, WI 537042523
Contact Telephone: 6082422712 2551
Contact EMail Address: Jasonm.smith2@covance.com

Shipped:

Year: 2009
Manifest Doc Id: 000223858VES
Copy Type: TSDCOPY
Gen EPA ID: WID049019037
Gen Date: 12/10/2009
GEN Copy Revd Date: Not reported
TSD Date: 12/15/2009
TSD EPA ID: WID003967148
TSD Copy Revd Date: 02/02/2010

Year: 2009
Manifest Doc Id: 000223874VES
Copy Type: TSDCOPY
Gen EPA ID: WID049019037
Gen Date: 10/28/2009
GEN Copy Revd Date: Not reported
TSD Date: 10/29/2009
TSD EPA ID: WID003967148
TSD Copy Revd Date: 11/23/2009

Year: 2009
Manifest Doc Id: 000206198VES
Copy Type: TSDCOPY
Gen EPA ID: WID049019037
Gen Date: 03/26/2009
GEN Copy Revd Date: Not reported
TSD Date: 03/27/2009
TSD EPA ID: ILD098642424
TSD Copy Revd Date: 04/21/2009

Year: 2009
Manifest Doc Id: 000233201VES
Copy Type: TSDCOPY
Gen EPA ID: WID049019037
Gen Date: 03/12/2009

Map ID
Direction
Distance
Elevation

MAP FINDINGS

Site

Database(s)

EDR ID Number
EPA ID Number

COVANCE LABORATORIES INC (Continued)

1000885356

GEN Copy Revd Date: Not reported
TSD Date: 03/23/2009
TSD EPA ID: AZ0000337360
TSD Copy Revd Date: 06/05/2009

Year: 2009
Manifest Doc Id: 000233202VES
Copy Type: TSDCOPY
Gen EPA ID: WID049019037
Gen Date: 03/12/2009
GEN Copy Revd Date: Not reported
TSD Date: 03/16/2009
TSD EPA ID: ILD098642424
TSD Copy Revd Date: 06/05/2009

Year: 2009
Manifest Doc Id: 000233210VES
Copy Type: TSDCOPY
Gen EPA ID: WID049019037
Gen Date: 06/11/2009
GEN Copy Revd Date: Not reported
TSD Date: 06/15/2009
TSD EPA ID: WID003967148
TSD Copy Revd Date: 08/12/2009

Year: 2009
Manifest Doc Id: 000233211VES
Copy Type: TSDCOPY
Gen EPA ID: WID049019037
Gen Date: 06/11/2009
GEN Copy Revd Date: 07/22/2009
TSD Date: 06/17/2009
TSD EPA ID: TXD000838896
TSD Copy Revd Date: 08/04/2009

Year: 2009
Manifest Doc Id: 000233230VES
Copy Type: TSDCOPY
Gen EPA ID: WID049019037
Gen Date: 06/11/2009
GEN Copy Revd Date: 07/22/2009
TSD Date: 06/15/2009
TSD EPA ID: ILD098642424
TSD Copy Revd Date: 08/12/2009

Year: 2009
Manifest Doc Id: 000233231VES
Copy Type: TSDCOPY
Gen EPA ID: WID049019037
Gen Date: 06/11/2009
GEN Copy Revd Date: Not reported
TSD Date: 06/15/2009
TSD EPA ID: WID003967148
TSD Copy Revd Date: 08/12/2009

Year: 2009
Manifest Doc Id: 000233232VES

Map ID
Direction
Distance
Elevation

MAP FINDINGS

Site

Database(s)

EDR ID Number
EPA ID Number

COVANCE LABORATORIES INC (Continued)

1000885356

Copy Type: GENCOPY
Gen EPA ID: WID049019037
Gen Date: 06/11/2009
GEN Copy Revd Date: 07/22/2009
TSD Date: Not reported
TSD EPA ID: ILD098642424
TSD Copy Revd Date: Not reported

Year: 2009
Manifest Doc Id: 000233233VES
Copy Type: GENCOPY
Gen EPA ID: WID049019037
Gen Date: 06/11/2009
GEN Copy Revd Date: 07/22/2009
TSD Date: Not reported
TSD EPA ID: AZ0000337360
TSD Copy Revd Date: Not reported

Year: 2009
Manifest Doc Id: 000012706VES
Copy Type: TSDCOPY
Gen EPA ID: WID049019037
Gen Date: 05/06/2009
GEN Copy Revd Date: Not reported
TSD Date: 05/11/2009
TSD EPA ID: WID003967148
TSD Copy Revd Date: 05/27/2009

Year: 2009
Manifest Doc Id: 000012707VES
Copy Type: TSDCOPY
Gen EPA ID: WID049019037
Gen Date: 05/06/2009
GEN Copy Revd Date: Not reported
TSD Date: 05/11/2009
TSD EPA ID: WID003967148
TSD Copy Revd Date: 05/27/2009

Year: 2009
Manifest Doc Id: 000206440VES
Copy Type: TSDCOPY
Gen EPA ID: WID049019037
Gen Date: 02/05/2009
GEN Copy Revd Date: Not reported
TSD Date: 02/09/2009
TSD EPA ID: WID003967148
TSD Copy Revd Date: 02/25/2009

Year: 2009
Manifest Doc Id: 000206441VES
Copy Type: TSDCOPY
Gen EPA ID: WID049019037
Gen Date: 02/05/2009
GEN Copy Revd Date: Not reported
TSD Date: 02/09/2009
TSD EPA ID: WID003967148
TSD Copy Revd Date: 02/25/2009

Map ID
Direction
Distance
Elevation

MAP FINDINGS

Site

Database(s)

EDR ID Number
EPA ID Number

COVANCE LABORATORIES INC (Continued)

1000885356

Year: 2009
Manifest Doc Id: 000294305VES
Copy Type: TSDCOPY
Gen EPA ID: WID049019037
Gen Date: 04/30/2009
GEN Copy Revd Date: Not reported
TSD Date: 04/30/2009
TSD EPA ID: WID003967148
TSD Copy Revd Date: 05/13/2009

Year: 2009
Manifest Doc Id: 000298291VES
Copy Type: TSDCOPY
Gen EPA ID: WID049019037
Gen Date: 12/10/2009
GEN Copy Revd Date: Not reported
TSD Date: 12/14/2009
TSD EPA ID: WID003967148
TSD Copy Revd Date: 02/02/2010

Year: 2009
Manifest Doc Id: 000294078VES
Copy Type: TSDCOPY
Gen EPA ID: WID049019037
Gen Date: 07/29/2009
GEN Copy Revd Date: Not reported
TSD Date: 08/03/2009
TSD EPA ID: WID003967148
TSD Copy Revd Date: 10/01/2009

Year: 2009
Manifest Doc Id: 000206481VES
Copy Type: TSDCOPY
Gen EPA ID: WID049019037
Gen Date: 03/12/2009
GEN Copy Revd Date: Not reported
TSD Date: 03/16/2009
TSD EPA ID: WID003967148
TSD Copy Revd Date: 04/21/2009

Year: 2009
Manifest Doc Id: 000223574VES
Copy Type: TSDCOPY
Gen EPA ID: WID049019037
Gen Date: 09/10/2009
GEN Copy Revd Date: Not reported
TSD Date: 09/15/2009
TSD EPA ID: WID003967148
TSD Copy Revd Date: 10/01/2009

Year: 2009
Manifest Doc Id: 000223575VES
Copy Type: TSDCOPY
Gen EPA ID: WID049019037
Gen Date: 09/10/2009
GEN Copy Revd Date: Not reported
TSD Date: 09/24/2009

Map ID
Direction
Distance
Elevation

MAP FINDINGS

Site

Database(s)

EDR ID Number
EPA ID Number

COVANCE LABORATORIES INC (Continued)

1000885356

TSD EPA ID: TXD000838896
TSD Copy Revd Date: 12/01/2009

Year: 2009
Manifest Doc Id: 000223576VES
Copy Type: TSDCOPY
Gen EPA ID: WID049019037
Gen Date: 09/10/2009
GEN Copy Revd Date: Not reported
TSD Date: 09/15/2009
TSD EPA ID: WID003967148
TSD Copy Revd Date: 10/29/2009

Year: 2009
Manifest Doc Id: 000223577VES
Copy Type: GENCOPY
Gen EPA ID: WID049019037
Gen Date: 09/10/2009
GEN Copy Revd Date: 10/14/2009
TSD Date: Not reported
TSD EPA ID: AZ0000337360
TSD Copy Revd Date: Not reported

Year: 2009
Manifest Doc Id: 000223578VES
Copy Type: TSDCOPY
Gen EPA ID: WID049019037
Gen Date: 09/10/2009
GEN Copy Revd Date: 11/23/2009
TSD Date: 09/14/2009
TSD EPA ID: ILD098642424
TSD Copy Revd Date: 10/14/2009

Year: 2009
Manifest Doc Id: 000223579VES
Copy Type: TSDCOPY
Gen EPA ID: WID049019037
Gen Date: 09/10/2009
GEN Copy Revd Date: Not reported
TSD Date: 09/16/2009
TSD EPA ID: WID988566543
TSD Copy Revd Date: 10/14/2009

Year: 2009
Manifest Doc Id: 000223580VES
Copy Type: TSDCOPY
Gen EPA ID: WID049019037
Gen Date: 09/10/2009
GEN Copy Revd Date: Not reported
TSD Date: 09/15/2009
TSD EPA ID: WID003967148
TSD Copy Revd Date: 10/29/2009

Year: 2008
EPA ID: WID049019037
FID: 113016640

Map ID
Direction
Distance
Elevation

MAP FINDINGS

Site

Database(s)

EDR ID Number
EPA ID Number

COVANCE LABORATORIES INC (Continued)

1000885356

ACT Code: 201
ACT Status: A
ACT Code 1: 201
ACT Name: HW Generator - Large
Contact Title: EHS SPEC
Contact Name: JASON SMITH
Contact Address: 3301 KINSMAN BLVD
Contact City/State/Zip: MADISON, WI 537042523
Contact Telephone: 6082422712 2551
Contact EMail Address: Jasonm.smith2@covance.com

[Click this hyperlink](#) while viewing on your computer to access
4 additional WI MANIFEST: record(s) in the EDR Site Report.

TIER 2:

Facility ID: 194396
Facility Municipality: Not reported
Corporate Name: Not reported
Year: 2017
Owner Name: Not reported
Owner Address: Not reported
Owner City,St,Zip: Not reported
CAS Number: N/A
Chemical Name: DIESEL FUEL NO 1
Actual Max Amount: Not reported
Actual Max Units: Not reported
SIC Code: Not reported
NAICS Code: 221112
Inv Reporting (Sec 311/312): Not reported
Planning/Section 302 Facility: Not reported
Planning Fac: Not reported
Tier Two Inventory Fac: Not reported
Location: Not reported
Container Code: Not reported
Pressure Code: Not reported
Temp Code: Not reported
Trade Secret: Not reported
Pure: No
Mix: Yes
Solid: No
Liquid: Yes
Gas: No
EHS: No
EHS Name: Not reported
Fire: Not reported
Pressure: No
Immediate: Yes
Delayed: Yes
Inventory Max: Not reported
Inventory Avg: Not reported
Inventory Days: 365
Contact Name1: Not reported
Contact Phone1a: Not reported
Contact Phone1b: Not reported
Contact Name2: Not reported
Contact Phone2a: Not reported

Map ID
Direction
Distance
Elevation

MAP FINDINGS

Site

Database(s)

EDR ID Number
EPA ID Number

COVANCE LABORATORIES INC (Continued)

1000885356

Contact Phone2b: Not reported
MuniCode: Not reported
Unit: lbs
Is Hazard Reactivity: No
Max Daily Amount Code: Not reported
Max Daily Amount: 18465
Avg Daily Amount Code: Not reported
Avg Daily Amount: Not reported

Facility ID: 47620
Facility Municipality: MADISON, CITY OF - DANE
Corporate Name: Not reported
Year: 2014
Owner Name: COVANCE LABORATORIES, INC.
Owner Address: Not reported
Owner City,St,Zip: Not reported
CAS Number: 7727379
Chemical Name: NITROGEN, REFRIGERATED LIQUID
Actual Max Amount: Not reported
Actual Max Units: Not reported
SIC Code: Not reported
NAICS Code: 541380
Inv Reporting (Sec 311/312): Not reported
Planning/Section 302 Facility: Not reported
Planning Fac: Not reported
Tier Two Inventory Fac: Not reported
Location: Not reported
Container Code: Not reported
Pressure Code: Not reported
Temp Code: Not reported
Trade Secret: 0
Pure: TRUE
Mix: FALSE
Solid: FALSE
Liquid: FALSE
Gas: TRUE
EHS: FALSE
EHS Name: Not reported
Fire: FALSE
Pressure: TRUE
Immediate: TRUE
Delayed: TRUE
Inventory Max: Not reported
Inventory Avg: Not reported
Inventory Days: 365
Contact Name1: Not reported
Contact Phone1a: Not reported
Contact Phone1b: Not reported
Contact Name2: Not reported
Contact Phone2a: Not reported
Contact Phone2b: Not reported
MuniCode: Not reported
Unit: pounds
Is Hazard Reactivity: 0
Max Daily Amount Code: 7
Max Daily Amount: 40432
Avg Daily Amount Code: 5

Map ID
Direction
Distance
Elevation

MAP FINDINGS

Site

Database(s)

EDR ID Number
EPA ID Number

COVANCE LABORATORIES INC (Continued)

1000885356

Avg Daily Amount: 6739

Facility ID: 47620
Facility Municipality: MADISON, CITY OF - DANE
Corporate Name: Not reported
Year: 2014
Owner Name: COVANCE LABORATORIES, INC.
Owner Address: Not reported
Owner City,St,Zip: Not reported
CAS Number: 50000
Chemical Name: FORMALIN SOLUTION 10-37%
Actual Max Amount: Not reported
Actual Max Units: Not reported
SIC Code: Not reported
NAICS Code: 541380
Inv Reporting (Sec 311/312): Not reported
Planning/Section 302 Facility: Not reported
Planning Fac: Not reported
Tier Two Inventory Fac: Not reported
Location: Not reported
Container Code: Not reported
Pressure Code: Not reported
Temp Code: Not reported
Trade Secret: 0
Pure: FALSE
Mix: TRUE
Solid: FALSE
Liquid: TRUE
Gas: FALSE
EHS: TRUE
EHS Name: Not reported
Fire: TRUE
Pressure: FALSE
Immediate: TRUE
Delayed: TRUE
Inventory Max: Not reported
Inventory Avg: Not reported
Inventory Days: 365
Contact Name1: Not reported
Contact Phone1a: Not reported
Contact Phone1b: Not reported
Contact Name2: Not reported
Contact Phone2a: Not reported
Contact Phone2b: Not reported
MuniCode: Not reported
Unit: pounds
Is Hazard Reactivity: 0
Max Daily Amount Code: 5
Max Daily Amount: 8948
Avg Daily Amount Code: 5
Avg Daily Amount: 5800

Facility ID: 196257
Facility Municipality: Not reported
Corporate Name: Not reported
Year: 2014
Owner Name: KRAEMER BROTHERS, LLC

Map ID
Direction
Distance
Elevation

MAP FINDINGS

Site

Database(s)

EDR ID Number
EPA ID Number

COVANCE LABORATORIES INC (Continued)

1000885356

Owner Address: Not reported
Owner City,St,Zip: Not reported
CAS Number: Not reported
Chemical Name: Not reported
Actual Max Amount: Not reported
Actual Max Units: Not reported
SIC Code: Not reported
NAICS Code: Not reported
Inv Reporting (Sec 311/312): Not reported
Planning/Section 302 Facility: Not reported
Planning Fac: Not reported
Tier Two Inventory Fac: Not reported
Location: Not reported
Container Code: Not reported
Pressure Code: Not reported
Temp Code: Not reported
Trade Secret: Not reported
Pure: Not reported
Mix: Not reported
Solid: Not reported
Liquid: Not reported
Gas: Not reported
EHS: Not reported
EHS Name: Not reported
Fire: Not reported
Pressure: Not reported
Immediate: Not reported
Delayed: Not reported
Inventory Max: Not reported
Inventory Avg: Not reported
Inventory Days: Not reported
Contact Name1: Not reported
Contact Phone1a: Not reported
Contact Phone1b: Not reported
Contact Name2: Not reported
Contact Phone2a: Not reported
Contact Phone2b: Not reported
MuniCode: Not reported
Unit: pounds
Is Hazard Reactivity: Not reported
Max Daily Amount Code: Not reported
Max Daily Amount: 0
Avg Daily Amount Code: Not reported
Avg Daily Amount: 0

Facility ID: 47620
Facility Municipality: MADISON, CITY OF - DANE
Corporate Name: Not reported
Year: 2014
Owner Name: COVANCE LABORATORIES, INC.
Owner Address: Not reported
Owner City,St,Zip: Not reported
CAS Number: 74986
Chemical Name: PROPANE
Actual Max Amount: Not reported
Actual Max Units: Not reported
SIC Code: Not reported

Map ID
Direction
Distance
Elevation

MAP FINDINGS

Site

Database(s)

EDR ID Number
EPA ID Number

COVANCE LABORATORIES INC (Continued)

1000885356

NAICS Code: 541380
Inv Reporting (Sec 311/312): Not reported
Planning/Section 302 Facility: Not reported
Planning Fac: Not reported
Tier Two Inventory Fac: Not reported
Location: Not reported
Container Code: Not reported
Pressure Code: Not reported
Temp Code: Not reported
Trade Secret: 0
Pure: TRUE
Mix: FALSE
Solid: FALSE
Liquid: TRUE
Gas: TRUE
EHS: FALSE
EHS Name: Not reported
Fire: TRUE
Pressure: TRUE
Immediate: TRUE
Delayed: TRUE
Inventory Max: Not reported
Inventory Avg: Not reported
Inventory Days: 365
Contact Name1: Not reported
Contact Phone1a: Not reported
Contact Phone1b: Not reported
Contact Name2: Not reported
Contact Phone2a: Not reported
Contact Phone2b: Not reported
MuniCode: Not reported
Unit: pounds
Is Hazard Reactivity: 0
Max Daily Amount Code: 9
Max Daily Amount: 87820
Avg Daily Amount Code: 1
Avg Daily Amount: 1

Facility ID: 194396
Facility Municipality: MADISON, CITY OF - DANE
Corporate Name: Not reported
Year: 2014
Owner Name: MADISON GAS AND ELECTRIC COMPANY
Owner Address: Not reported
Owner City,St,Zip: Not reported
CAS Number: N/A
Chemical Name: DIESEL FUEL #1
Actual Max Amount: Not reported
Actual Max Units: Not reported
SIC Code: Not reported
NAICS Code: 221112
Inv Reporting (Sec 311/312): Not reported
Planning/Section 302 Facility: Not reported
Planning Fac: Not reported
Tier Two Inventory Fac: Not reported
Location: Not reported
Container Code: Not reported

Map ID
Direction
Distance
Elevation

MAP FINDINGS

Site

Database(s)

EDR ID Number
EPA ID Number

COVANCE LABORATORIES INC (Continued)

1000885356

Pressure Code: Not reported
Temp Code: Not reported
Trade Secret: 0
Pure: FALSE
Mix: TRUE
Solid: FALSE
Liquid: TRUE
Gas: FALSE
EHS: FALSE
EHS Name: Not reported
Fire: TRUE
Pressure: FALSE
Immediate: TRUE
Delayed: TRUE
Inventory Max: Not reported
Inventory Avg: Not reported
Inventory Days: 365
Contact Name1: Not reported
Contact Phone1a: Not reported
Contact Phone1b: Not reported
Contact Name2: Not reported
Contact Phone2a: Not reported
Contact Phone2b: Not reported
MuniCode: Not reported
Unit: pounds
Is Hazard Reactivity: 0
Max Daily Amount Code: 6
Max Daily Amount: 22518
Avg Daily Amount Code: 6
Avg Daily Amount: 22518

Facility ID: 47620
Facility Municipality: MADISON, CITY OF - DANE
Corporate Name: Not reported
Year: 2013
Owner Name: COVANCE LABORATORIES, INC.
Owner Address: Not reported
Owner City,St,Zip: Not reported
CAS Number: 50000
Chemical Name: FORMALIN SOLUTION 10-37%
Actual Max Amount: Not reported
Actual Max Units: Not reported
SIC Code: Not reported
NAICS Code: 541380
Inv Reporting (Sec 311/312): Not reported
Planning/Section 302 Facility: Not reported
Planning Fac: Not reported
Tier Two Inventory Fac: Not reported
Location: Not reported
Container Code: Not reported
Pressure Code: Not reported
Temp Code: Not reported
Trade Secret: 0
Pure: FALSE
Mix: TRUE
Solid: FALSE
Liquid: TRUE

Map ID
Direction
Distance
Elevation

MAP FINDINGS

Site

Database(s)

EDR ID Number
EPA ID Number

COVANCE LABORATORIES INC (Continued)

1000885356

Gas: FALSE
EHS: TRUE
EHS Name: FORMALDEHYDE
Fire: TRUE
Pressure: FALSE
Immediate: TRUE
Delayed: TRUE
Inventory Max: Not reported
Inventory Avg: Not reported
Inventory Days: 365
Contact Name1: Not reported
Contact Phone1a: Not reported
Contact Phone1b: Not reported
Contact Name2: Not reported
Contact Phone2a: Not reported
Contact Phone2b: Not reported
MuniCode: Not reported
Unit: pounds
Is Hazard Reactivity: 0
Max Daily Amount Code: Not reported
Max Daily Amount: Not reported
Avg Daily Amount Code: Not reported
Avg Daily Amount: Not reported

Facility ID: 194396
Facility Municipality: MADISON, CITY OF - DANE
Corporate Name: Not reported
Year: 2013
Owner Name: MADISON GAS AND ELECTRIC COMPANY
Owner Address: Not reported
Owner City,St,Zip: Not reported
CAS Number: N/A
Chemical Name: DIESEL FUEL #1
Actual Max Amount: Not reported
Actual Max Units: Not reported
SIC Code: Not reported
NAICS Code: 221112
Inv Reporting (Sec 311/312): Not reported
Planning/Section 302 Facility: Not reported
Planning Fac: Not reported
Tier Two Inventory Fac: Not reported
Location: Not reported
Container Code: Not reported
Pressure Code: Not reported
Temp Code: Not reported
Trade Secret: 0
Pure: FALSE
Mix: TRUE
Solid: FALSE
Liquid: TRUE
Gas: FALSE
EHS: FALSE
EHS Name: Not reported
Fire: TRUE
Pressure: FALSE
Immediate: TRUE
Delayed: TRUE

Map ID
Direction
Distance
Elevation

MAP FINDINGS

Site

Database(s)

EDR ID Number
EPA ID Number

COVANCE LABORATORIES INC (Continued)

1000885356

Inventory Max: Not reported
Inventory Avg: Not reported
Inventory Days: 365
Contact Name1: Not reported
Contact Phone1a: Not reported
Contact Phone1b: Not reported
Contact Name2: Not reported
Contact Phone2a: Not reported
Contact Phone2b: Not reported
MuniCode: Not reported
Unit: pounds
Is Hazard Reactivity: 0
Max Daily Amount Code: Not reported
Max Daily Amount: Not reported
Avg Daily Amount Code: Not reported
Avg Daily Amount: Not reported

Facility ID: 47620
Facility Municipality: MADISON, CITY OF - DANE
Corporate Name: Not reported
Year: 2013
Owner Name: COVANCE LABORATORIES, INC.
Owner Address: Not reported
Owner City,St,Zip: Not reported
CAS Number: 7727379
Chemical Name: NITROGEN, REFRIGERATED LIQUID
Actual Max Amount: Not reported
Actual Max Units: Not reported
SIC Code: Not reported
NAICS Code: 541380
Inv Reporting (Sec 311/312): Not reported
Planning/Section 302 Facility: Not reported
Planning Fac: Not reported
Tier Two Inventory Fac: Not reported
Location: Not reported
Container Code: Not reported
Pressure Code: Not reported
Temp Code: Not reported
Trade Secret: 0
Pure: TRUE
Mix: FALSE
Solid: FALSE
Liquid: FALSE
Gas: TRUE
EHS: FALSE
EHS Name: Not reported
Fire: FALSE
Pressure: TRUE
Immediate: TRUE
Delayed: TRUE
Inventory Max: Not reported
Inventory Avg: Not reported
Inventory Days: 365
Contact Name1: Not reported
Contact Phone1a: Not reported
Contact Phone1b: Not reported
Contact Name2: Not reported

Map ID
Direction
Distance
Elevation

MAP FINDINGS

Site

Database(s)

EDR ID Number
EPA ID Number

COVANCE LABORATORIES INC (Continued)

1000885356

Contact Phone2a: Not reported
Contact Phone2b: Not reported
MuniCode: Not reported
Unit: pounds
Is Hazard Reactivity: 0
Max Daily Amount Code: Not reported
Max Daily Amount: Not reported
Avg Daily Amount Code: Not reported
Avg Daily Amount: Not reported

Facility ID: 47620
Facility Municipality: MADISON, CITY OF - DANE
Corporate Name: Not reported
Year: 2013
Owner Name: COVANCE LABORATORIES, INC.
Owner Address: Not reported
Owner City,St,Zip: Not reported
CAS Number: 74986
Chemical Name: PROPANE
Actual Max Amount: Not reported
Actual Max Units: Not reported
SIC Code: Not reported
NAICS Code: 541380
Inv Reporting (Sec 311/312): Not reported
Planning/Section 302 Facility: Not reported
Planning Fac: Not reported
Tier Two Inventory Fac: Not reported
Location: Not reported
Container Code: Not reported
Pressure Code: Not reported
Temp Code: Not reported
Trade Secret: 0
Pure: TRUE
Mix: FALSE
Solid: FALSE
Liquid: TRUE
Gas: TRUE
EHS: FALSE
EHS Name: Not reported
Fire: TRUE
Pressure: TRUE
Immediate: TRUE
Delayed: TRUE
Inventory Max: Not reported
Inventory Avg: Not reported
Inventory Days: 365
Contact Name1: Not reported
Contact Phone1a: Not reported
Contact Phone1b: Not reported
Contact Name2: Not reported
Contact Phone2a: Not reported
Contact Phone2b: Not reported
MuniCode: Not reported
Unit: pounds
Is Hazard Reactivity: 0
Max Daily Amount Code: Not reported
Max Daily Amount: Not reported

Map ID
Direction
Distance
Elevation

MAP FINDINGS

Site

Database(s)

EDR ID Number
EPA ID Number

COVANCE LABORATORIES INC (Continued)

1000885356

Avg Daily Amount Code: Not reported
Avg Daily Amount: Not reported

G28
East
1/8-1/4
0.171 mi.
904 ft.

COVANCE LABORATORIES INC
3301 KINSMAN BLVD
MADISON, WI 53704

Site 6 of 7 in cluster G

WI UST **U004286457**
N/A

Relative:
Lower

UST:

Actual:
854 ft.

License: Storage Tank Registration
License Type: Registration
License Number: 446046
Expiration Date: Not reported
Licensee: Madison Gas & Electric Company
Facility Reference Number: 652615|674655
Fire Dept ID: 1301
Federally Regulated: No
Tank ID: 56367
Municipality Name: City of Madison
Tank Reference Number: 273144|130102573
Equipment Wang ID: 130102573
Tank Type: Underground Storage Tank
Tank Status: Closed/Removed
Tank Contents: Fuel Oil
Capacity: 5000.00
Install Date: Not reported
Construction Material: Unknown
Marketer: N
Tank Occupancy: Other
Corrosion Protection Type: Not reported
Overfill Protection Type: Not Installed
Leak Detection: Unknown
Leak Test Method: Not reported
Spill Protection: Not Installed
Containment Sump Installed: N
Wall Size: Single
Dispenser Sump Installed: N
Overfill Protection: Not Installed
Date of Lining: Not reported
Lining Inspection Date: Not reported
CAS Number: Not reported
Pipe Type: Piping (Storage Tank)
Pipe Status: Closed/Removed
Pipe Aboveground Piping: N
Pipe Underground Piping: Y
Pipe Construction Material: Unknown
Pipe Wall Type: Single
Pipe UST Manifolded: N
Pipe Related Tank ID: 145335
Pipe Catastrophic Leak Detection: Not reported
Pipe System Type: Not reported
Pipe Flex Connector: N
Pipe Leak Test Method: Not reported
Pipe Leak Detection: Unknown
Pipe Corrosion Protection: Not reported
Latest Test Name: Not reported
Latest Test Date: Not reported

Map ID
Direction
Distance
Elevation

MAP FINDINGS

Site

Database(s)

EDR ID Number
EPA ID Number

COVANCE LABORATORIES INC (Continued)

U004286457

Latest Test Expiration Date: Not reported

Detail As of 12/2016:

Tank Status Date: 09/07/1990
Site Municipality: C
Land Owner Type: Private
Town Customer ID: 317112
Owner Name: HAZELTON LABORATORIES CORP
Owner Address: 9200 LEESBURG PIKE
Owner Address 2: Not reported
Owner City: VIENNA
Owner State: VA
Owner Zip: 22182
Building Name: HAZELTON LABORATORIES AMERICA
Building Address: 3301 KINSMAN BLVD
Building City: MADISON
Building Zip: 53704

Tank Status Date: Not reported
Site Municipality: C
Land Owner Type: Private
Town Customer ID: 524800
Owner Name: COVANCE LABORATORIES
Owner Address: 3301 KINSMAN BLVD
Owner Address 2: Not reported
Owner City: MADISON
Owner State: WI
Owner Zip: 53704
Building Name: COVANCE LABORATORIES INC
Building Address: 3301 KINSMAN BLVD
Building City: MADISON
Building Zip: 53704

Tank Status Date: 03/27/1998
Site Municipality: C
Land Owner Type: Private
Town Customer ID: 524800
Owner Name: COVANCE LABORATORIES
Owner Address: 3301 KINSMAN BLVD
Owner Address 2: Not reported
Owner City: MADISON
Owner State: WI
Owner Zip: 53704
Building Name: COVANCE LABORATORIES INC
Building Address: 3301 KINSMAN BLVD
Building City: MADISON
Building Zip: 53704

Tank Status Date: 03/27/1998
Site Municipality: C
Land Owner Type: Private
Town Customer ID: 524800
Owner Name: COVANCE LABORATORIES
Owner Address: 3301 KINSMAN BLVD
Owner Address 2: Not reported
Owner City: MADISON
Owner State: WI
Owner Zip: 53704

Map ID
Direction
Distance
Elevation

MAP FINDINGS

Site

Database(s)

EDR ID Number
EPA ID Number

COVANCE LABORATORIES INC (Continued)

U004286457

Building Name: COVANCE LABORATORIES INC
Building Address: 3301 KINSMAN BLVD
Building City: MADISON
Building Zip: 53704

Tank Status Date: 03/27/1998
Site Municipality: C
Land Owner Type: Private
Town Customer ID: 524800
Owner Name: COVANCE LABORATORIES
Owner Address: 3301 KINSMAN BLVD
Owner Address 2: Not reported
Owner City: MADISON
Owner State: WI
Owner Zip: 53704
Building Name: COVANCE LABORATORIES INC
Building Address: 3301 KINSMAN BLVD
Building City: MADISON
Building Zip: 53704

Tank Status Date: Not reported
Site Municipality: C
Land Owner Type: Private
Town Customer ID: 524800
Owner Name: COVANCE LABORATORIES
Owner Address: 3301 KINSMAN BLVD
Owner Address 2: Not reported
Owner City: MADISON
Owner State: WI
Owner Zip: 53704
Building Name: COVANCE LABORATORIES INC
Building Address: 3301 KINSMAN BLVD
Building City: MADISON
Building Zip: 53704

Tank Status Date: 03/27/1998
Site Municipality: C
Land Owner Type: Private
Town Customer ID: 524800
Owner Name: COVANCE LABORATORIES
Owner Address: 3301 KINSMAN BLVD
Owner Address 2: Not reported
Owner City: MADISON
Owner State: WI
Owner Zip: 53704
Building Name: COVANCE LABORATORIES INC
Building Address: 3301 KINSMAN BLVD
Building City: MADISON
Building Zip: 53704

Tank Status Date: 03/27/1998
Site Municipality: C
Land Owner Type: Private
Town Customer ID: 524800
Owner Name: COVANCE LABORATORIES
Owner Address: 3301 KINSMAN BLVD
Owner Address 2: Not reported

Map ID
Direction
Distance
Elevation

MAP FINDINGS

Site

Database(s)

EDR ID Number
EPA ID Number

COVANCE LABORATORIES INC (Continued)

U004286457

Owner City: MADISON
Owner State: WI
Owner Zip: 53704
Building Name: COVANCE LABORATORIES INC
Building Address: 3301 KINSMAN BLVD
Building City: MADISON
Building Zip: 53704

Tank Status Date: Not reported
Site Municipality: C
Land Owner Type: Private
Town Customer ID: 524800
Owner Name: COVANCE LABORATORIES
Owner Address: 3301 KINSMAN BLVD
Owner Address 2: Not reported
Owner City: MADISON
Owner State: WI
Owner Zip: 53704
Building Name: COVANCE LABORATORIES INC
Building Address: 3301 KINSMAN BLVD
Building City: MADISON
Building Zip: 53704

Tank Status Date: Not reported
Site Municipality: C
Land Owner Type: Private
Town Customer ID: 524800
Owner Name: COVANCE LABORATORIES
Owner Address: 3301 KINSMAN BLVD
Owner Address 2: Not reported
Owner City: MADISON
Owner State: WI
Owner Zip: 53704
Building Name: COVANCE LABORATORIES INC
Building Address: 3301 KINSMAN BLVD
Building City: MADISON
Building Zip: 53704

Tank Status Date: Not reported
Site Municipality: C
Land Owner Type: Private
Town Customer ID: 590739
Owner Name: MADISON GAS & ELECTRIC CO
Owner Address: PO BOX 1231
Owner Address 2: Not reported
Owner City: MADISON
Owner State: WI
Owner Zip: 53701
Building Name: COVANCE LABORATORIES INC
Building Address: 3301 KINSMAN BLVD
Building City: MADISON
Building Zip: 53704

Tank Status Date: Not reported
Site Municipality: C
Land Owner Type: Private
Town Customer ID: 590739

Map ID
Direction
Distance
Elevation

MAP FINDINGS

Site

Database(s)

EDR ID Number
EPA ID Number

COVANCE LABORATORIES INC (Continued)

U004286457

Owner Name: MADISON GAS & ELECTRIC CO
Owner Address: PO BOX 1231
Owner Address 2: Not reported
Owner City: MADISON
Owner State: WI
Owner Zip: 53701
Building Name: COVANCE LABORATORIES INC
Building Address: 3301 KINSMAN BLVD
Building City: MADISON
Building Zip: 53704

License: Storage Tank Registration
License Type: Registration
License Number: 446046
Expiration Date: Not reported
Licensee: Madison Gas & Electric Company
Facility Reference Number: 652615|674655
Fire Dept ID: 1301
Federally Regulated: No
Tank ID: 63860
Municipality Name: City of Madison
Tank Reference Number: 272088|130101147
Equipment Wang ID: 130101147
Tank Type: Underground Storage Tank
Tank Status: Closed/Removed
Tank Contents: Fuel Oil
Capacity: 30000.00
Install Date: Not reported
Construction Material: Coated Steel
Marketer: N
Tank Occupancy: Mercantile/Commercial
Corrosion Protection Type: Not reported
Overfill Protection Type: Not Installed
Leak Detection: Unknown
Leak Test Method: Not reported
Spill Protection: Not Installed
Containment Sump Installed: N
Wall Size: Single
Dispenser Sump Installed: N
Overfill Protection: Not Installed
Date of Lining: Not reported
Lining Inspection Date: Not reported
CAS Number: Not reported
Pipe Type: Piping (Storage Tank)
Pipe Status: Closed/Removed
Pipe Aboveground Piping: N
Pipe Underground Piping: Y
Pipe Construction Material: Coated Steel
Pipe Wall Type: Single
Pipe UST Manifoldd: N
Pipe Related Tank ID: 152723
Pipe Catastrophic Leak Detection: Not reported
Pipe System Type: Not reported
Pipe Flex Connector: N
Pipe Leak Test Method: Not reported
Pipe Leak Detection: Unknown

Map ID
Direction
Distance
Elevation

MAP FINDINGS

Site

Database(s)

EDR ID Number
EPA ID Number

COVANCE LABORATORIES INC (Continued)

U004286457

Pipe Corrosion Protection: Not reported
Latest Test Name: Not reported
Latest Test Date: Not reported
Latest Test Expiration Date: Not reported

Detail As of 12/2016:

Tank Status Date: 09/07/1990
Site Municipality: C
Land Owner Type: Private
Town Customer ID: 317112
Owner Name: HAZELTON LABORATORIES CORP
Owner Address: 9200 LEESBURG PIKE
Owner Address 2: Not reported
Owner City: VIENNA
Owner State: VA
Owner Zip: 22182
Building Name: HAZELTON LABORATORIES AMERICA
Building Address: 3301 KINSMAN BLVD
Building City: MADISON
Building Zip: 53704

Tank Status Date: Not reported
Site Municipality: C
Land Owner Type: Private
Town Customer ID: 524800
Owner Name: COVANCE LABORATORIES
Owner Address: 3301 KINSMAN BLVD
Owner Address 2: Not reported
Owner City: MADISON
Owner State: WI
Owner Zip: 53704
Building Name: COVANCE LABORATORIES INC
Building Address: 3301 KINSMAN BLVD
Building City: MADISON
Building Zip: 53704

Tank Status Date: 03/27/1998
Site Municipality: C
Land Owner Type: Private
Town Customer ID: 524800
Owner Name: COVANCE LABORATORIES
Owner Address: 3301 KINSMAN BLVD
Owner Address 2: Not reported
Owner City: MADISON
Owner State: WI
Owner Zip: 53704
Building Name: COVANCE LABORATORIES INC
Building Address: 3301 KINSMAN BLVD
Building City: MADISON
Building Zip: 53704

Tank Status Date: 03/27/1998
Site Municipality: C
Land Owner Type: Private
Town Customer ID: 524800
Owner Name: COVANCE LABORATORIES
Owner Address: 3301 KINSMAN BLVD
Owner Address 2: Not reported

Map ID
Direction
Distance
Elevation

MAP FINDINGS

Site

Database(s)

EDR ID Number
EPA ID Number

COVANCE LABORATORIES INC (Continued)

U004286457

Owner City: MADISON
Owner State: WI
Owner Zip: 53704
Building Name: COVANCE LABORATORIES INC
Building Address: 3301 KINSMAN BLVD
Building City: MADISON
Building Zip: 53704

Tank Status Date: 03/27/1998
Site Municipality: C
Land Owner Type: Private
Town Customer ID: 524800
Owner Name: COVANCE LABORATORIES
Owner Address: 3301 KINSMAN BLVD
Owner Address 2: Not reported
Owner City: MADISON
Owner State: WI
Owner Zip: 53704
Building Name: COVANCE LABORATORIES INC
Building Address: 3301 KINSMAN BLVD
Building City: MADISON
Building Zip: 53704

Tank Status Date: Not reported
Site Municipality: C
Land Owner Type: Private
Town Customer ID: 524800
Owner Name: COVANCE LABORATORIES
Owner Address: 3301 KINSMAN BLVD
Owner Address 2: Not reported
Owner City: MADISON
Owner State: WI
Owner Zip: 53704
Building Name: COVANCE LABORATORIES INC
Building Address: 3301 KINSMAN BLVD
Building City: MADISON
Building Zip: 53704

Tank Status Date: 03/27/1998
Site Municipality: C
Land Owner Type: Private
Town Customer ID: 524800
Owner Name: COVANCE LABORATORIES
Owner Address: 3301 KINSMAN BLVD
Owner Address 2: Not reported
Owner City: MADISON
Owner State: WI
Owner Zip: 53704
Building Name: COVANCE LABORATORIES INC
Building Address: 3301 KINSMAN BLVD
Building City: MADISON
Building Zip: 53704

Tank Status Date: 03/27/1998
Site Municipality: C
Land Owner Type: Private
Town Customer ID: 524800

Map ID
Direction
Distance
Elevation

MAP FINDINGS

Site

Database(s)

EDR ID Number
EPA ID Number

COVANCE LABORATORIES INC (Continued)

U004286457

Owner Name: COVANCE LABORATORIES
Owner Address: 3301 KINSMAN BLVD
Owner Address 2: Not reported
Owner City: MADISON
Owner State: WI
Owner Zip: 53704
Building Name: COVANCE LABORATORIES INC
Building Address: 3301 KINSMAN BLVD
Building City: MADISON
Building Zip: 53704

Tank Status Date: Not reported
Site Municipality: C
Land Owner Type: Private
Town Customer ID: 524800
Owner Name: COVANCE LABORATORIES
Owner Address: 3301 KINSMAN BLVD
Owner Address 2: Not reported
Owner City: MADISON
Owner State: WI
Owner Zip: 53704
Building Name: COVANCE LABORATORIES INC
Building Address: 3301 KINSMAN BLVD
Building City: MADISON
Building Zip: 53704

Tank Status Date: Not reported
Site Municipality: C
Land Owner Type: Private
Town Customer ID: 524800
Owner Name: COVANCE LABORATORIES
Owner Address: 3301 KINSMAN BLVD
Owner Address 2: Not reported
Owner City: MADISON
Owner State: WI
Owner Zip: 53704
Building Name: COVANCE LABORATORIES INC
Building Address: 3301 KINSMAN BLVD
Building City: MADISON
Building Zip: 53704

Tank Status Date: Not reported
Site Municipality: C
Land Owner Type: Private
Town Customer ID: 590739
Owner Name: MADISON GAS & ELECTRIC CO
Owner Address: PO BOX 1231
Owner Address 2: Not reported
Owner City: MADISON
Owner State: WI
Owner Zip: 53701
Building Name: COVANCE LABORATORIES INC
Building Address: 3301 KINSMAN BLVD
Building City: MADISON
Building Zip: 53704

Tank Status Date: Not reported

Map ID
Direction
Distance
Elevation

MAP FINDINGS

Site

Database(s)

EDR ID Number
EPA ID Number

COVANCE LABORATORIES INC (Continued)

U004286457

Site Municipality: C
Land Owner Type: Private
Town Customer ID: 590739
Owner Name: MADISON GAS & ELECTRIC CO
Owner Address: PO BOX 1231
Owner Address 2: Not reported
Owner City: MADISON
Owner State: WI
Owner Zip: 53701
Building Name: COVANCE LABORATORIES INC
Building Address: 3301 KINSMAN BLVD
Building City: MADISON
Building Zip: 53704

License: Storage Tank Registration
License Type: Registration
License Number: 446046
Expiration Date: Not reported
Licensee: Madison Gas & Electric Company
Facility Reference Number: 652615|674655
Fire Dept ID: 1301
Federally Regulated: No
Tank ID: 63861
Municipality Name: City of Madison
Tank Reference Number: 272089|130101148
Equipment Wang ID: 130101148
Tank Type: Underground Storage Tank
Tank Status: Closed/Removed
Tank Contents: Fuel Oil
Capacity: 30000.00
Install Date: Not reported
Construction Material: Coated Steel
Marketer: N
Tank Occupancy: Mercantile/Commercial
Corrosion Protection Type: Not reported
Overfill Protection Type: Not Installed
Leak Detection: Unknown
Leak Test Method: Not reported
Spill Protection: Not Installed
Containment Sump Installed: N
Wall Size: Single
Dispenser Sump Installed: N
Overfill Protection: Not Installed
Date of Lining: Not reported
Lining Inspection Date: Not reported
CAS Number: Not reported
Pipe Type: Piping (Storage Tank)
Pipe Status: Closed/Removed
Pipe Aboveground Piping: N
Pipe Underground Piping: Y
Pipe Construction Material: Coated Steel
Pipe Wall Type: Single
Pipe UST Manifolded: N
Pipe Related Tank ID: 152724
Pipe Catastrophic Leak Detection: Not reported
Pipe System Type: Not reported

Map ID
Direction
Distance
Elevation

MAP FINDINGS

Site

Database(s)

EDR ID Number
EPA ID Number

COVANCE LABORATORIES INC (Continued)

U004286457

Pipe Flex Connector: N
Pipe Leak Test Method: Not reported
Pipe Leak Detection: Unknown
Pipe Corrosion Protection: Not reported
Latest Test Name: Not reported
Latest Test Date: Not reported
Latest Test Expiration Date: Not reported

Detail As of 12/2016:

Tank Status Date: 09/07/1990
Site Municipality: C
Land Owner Type: Private
Town Customer ID: 317112
Owner Name: HAZELTON LABORATORIES CORP
Owner Address: 9200 LEESBURG PIKE
Owner Address 2: Not reported
Owner City: VIENNA
Owner State: VA
Owner Zip: 22182
Building Name: HAZELTON LABORATORIES AMERICA
Building Address: 3301 KINSMAN BLVD
Building City: MADISON
Building Zip: 53704

Tank Status Date: Not reported
Site Municipality: C
Land Owner Type: Private
Town Customer ID: 524800
Owner Name: COVANCE LABORATORIES
Owner Address: 3301 KINSMAN BLVD
Owner Address 2: Not reported
Owner City: MADISON
Owner State: WI
Owner Zip: 53704
Building Name: COVANCE LABORATORIES INC
Building Address: 3301 KINSMAN BLVD
Building City: MADISON
Building Zip: 53704

Tank Status Date: 03/27/1998
Site Municipality: C
Land Owner Type: Private
Town Customer ID: 524800
Owner Name: COVANCE LABORATORIES
Owner Address: 3301 KINSMAN BLVD
Owner Address 2: Not reported
Owner City: MADISON
Owner State: WI
Owner Zip: 53704
Building Name: COVANCE LABORATORIES INC
Building Address: 3301 KINSMAN BLVD
Building City: MADISON
Building Zip: 53704

Tank Status Date: 03/27/1998
Site Municipality: C
Land Owner Type: Private
Town Customer ID: 524800

Map ID
Direction
Distance
Elevation

MAP FINDINGS

Site

Database(s)

EDR ID Number
EPA ID Number

COVANCE LABORATORIES INC (Continued)

U004286457

Owner Name: COVANCE LABORATORIES
Owner Address: 3301 KINSMAN BLVD
Owner Address 2: Not reported
Owner City: MADISON
Owner State: WI
Owner Zip: 53704
Building Name: COVANCE LABORATORIES INC
Building Address: 3301 KINSMAN BLVD
Building City: MADISON
Building Zip: 53704

Tank Status Date: 03/27/1998
Site Municipality: C
Land Owner Type: Private
Town Customer ID: 524800
Owner Name: COVANCE LABORATORIES
Owner Address: 3301 KINSMAN BLVD
Owner Address 2: Not reported
Owner City: MADISON
Owner State: WI
Owner Zip: 53704
Building Name: COVANCE LABORATORIES INC
Building Address: 3301 KINSMAN BLVD
Building City: MADISON
Building Zip: 53704

Tank Status Date: Not reported
Site Municipality: C
Land Owner Type: Private
Town Customer ID: 524800
Owner Name: COVANCE LABORATORIES
Owner Address: 3301 KINSMAN BLVD
Owner Address 2: Not reported
Owner City: MADISON
Owner State: WI
Owner Zip: 53704
Building Name: COVANCE LABORATORIES INC
Building Address: 3301 KINSMAN BLVD
Building City: MADISON
Building Zip: 53704

Tank Status Date: 03/27/1998
Site Municipality: C
Land Owner Type: Private
Town Customer ID: 524800
Owner Name: COVANCE LABORATORIES
Owner Address: 3301 KINSMAN BLVD
Owner Address 2: Not reported
Owner City: MADISON
Owner State: WI
Owner Zip: 53704
Building Name: COVANCE LABORATORIES INC
Building Address: 3301 KINSMAN BLVD
Building City: MADISON
Building Zip: 53704

Tank Status Date: 03/27/1998

Map ID
Direction
Distance
Elevation

MAP FINDINGS

Site

Database(s)

EDR ID Number
EPA ID Number

COVANCE LABORATORIES INC (Continued)

U004286457

Site Municipality: C
Land Owner Type: Private
Town Customer ID: 524800
Owner Name: COVANCE LABORATORIES
Owner Address: 3301 KINSMAN BLVD
Owner Address 2: Not reported
Owner City: MADISON
Owner State: WI
Owner Zip: 53704
Building Name: COVANCE LABORATORIES INC
Building Address: 3301 KINSMAN BLVD
Building City: MADISON
Building Zip: 53704

Tank Status Date: Not reported
Site Municipality: C
Land Owner Type: Private
Town Customer ID: 524800
Owner Name: COVANCE LABORATORIES
Owner Address: 3301 KINSMAN BLVD
Owner Address 2: Not reported
Owner City: MADISON
Owner State: WI
Owner Zip: 53704
Building Name: COVANCE LABORATORIES INC
Building Address: 3301 KINSMAN BLVD
Building City: MADISON
Building Zip: 53704

Tank Status Date: Not reported
Site Municipality: C
Land Owner Type: Private
Town Customer ID: 524800
Owner Name: COVANCE LABORATORIES
Owner Address: 3301 KINSMAN BLVD
Owner Address 2: Not reported
Owner City: MADISON
Owner State: WI
Owner Zip: 53704
Building Name: COVANCE LABORATORIES INC
Building Address: 3301 KINSMAN BLVD
Building City: MADISON
Building Zip: 53704

Tank Status Date: Not reported
Site Municipality: C
Land Owner Type: Private
Town Customer ID: 590739
Owner Name: MADISON GAS & ELECTRIC CO
Owner Address: PO BOX 1231
Owner Address 2: Not reported
Owner City: MADISON
Owner State: WI
Owner Zip: 53701
Building Name: COVANCE LABORATORIES INC
Building Address: 3301 KINSMAN BLVD
Building City: MADISON

Map ID
Direction
Distance
Elevation

MAP FINDINGS

Site

Database(s)

EDR ID Number
EPA ID Number

COVANCE LABORATORIES INC (Continued)

U004286457

Building Zip:	53704
Tank Status Date:	Not reported
Site Municipality:	C
Land Owner Type:	Private
Town Customer ID:	590739
Owner Name:	MADISON GAS & ELECTRIC CO
Owner Address:	PO BOX 1231
Owner Address 2:	Not reported
Owner City:	MADISON
Owner State:	WI
Owner Zip:	53701
Building Name:	COVANCE LABORATORIES INC
Building Address:	3301 KINSMAN BLVD
Building City:	MADISON
Building Zip:	53704
License:	Storage Tank Registration
License Type:	Registration
License Number:	446046
Expiration Date:	Not reported
Licensee:	Madison Gas & Electric Company
Facility Reference Number:	652615 674655
Fire Dept ID:	1301
Federally Regulated:	No
Tank ID:	63858
Municipality Name:	City of Madison
Tank Reference Number:	272086 130101145
Equipment Wang ID:	130101145
Tank Type:	Underground Storage Tank
Tank Status:	Closed/Removed
Tank Contents:	Fuel Oil
Capacity:	30000.00
Install Date:	Not reported
Construction Material:	Coated Steel
Marketer:	N
Tank Occupancy:	Mercantile/Commercial
Corrosion Protection Type:	Not reported
Overfill Protection Type:	Not Installed
Leak Detection:	Unknown
Leak Test Method:	Not reported
Spill Protection:	Not Installed
Containment Sump Installed:	N
Wall Size:	Single
Dispenser Sump Installed:	N
Overfill Protection:	Not Installed
Date of Lining:	Not reported
Lining Inspection Date:	Not reported
CAS Number:	Not reported
Pipe Type:	Piping (Storage Tank)
Pipe Status:	Closed/Removed
Pipe Aboveground Piping:	N
Pipe Underground Piping:	Y
Pipe Construction Material:	Bare Steel
Pipe Wall Type:	Single
Pipe UST Manifolder:	N

Map ID
Direction
Distance
Elevation

MAP FINDINGS

Site

Database(s)

EDR ID Number
EPA ID Number

COVANCE LABORATORIES INC (Continued)

U004286457

Pipe Related Tank ID: 152721
Pipe Catastrophic Leak Detection: Not reported
Pipe System Type: Not reported
Pipe Flex Connector: N
Pipe Leak Test Method: Not reported
Pipe Leak Detection: Unknown
Pipe Corrosion Protection: Not reported
Latest Test Name: Not reported
Latest Test Date: Not reported
Latest Test Expiration Date: Not reported

Detail As of 12/2016:

Tank Status Date: 09/07/1990
Site Municipality: C
Land Owner Type: Private
Town Customer ID: 317112
Owner Name: HAZELTON LABORATORIES CORP
Owner Address: 9200 LEESBURG PIKE
Owner Address 2: Not reported
Owner City: VIENNA
Owner State: VA
Owner Zip: 22182
Building Name: HAZELTON LABORATORIES AMERICA
Building Address: 3301 KINSMAN BLVD
Building City: MADISON
Building Zip: 53704

Tank Status Date: Not reported
Site Municipality: C
Land Owner Type: Private
Town Customer ID: 524800
Owner Name: COVANCE LABORATORIES
Owner Address: 3301 KINSMAN BLVD
Owner Address 2: Not reported
Owner City: MADISON
Owner State: WI
Owner Zip: 53704
Building Name: COVANCE LABORATORIES INC
Building Address: 3301 KINSMAN BLVD
Building City: MADISON
Building Zip: 53704

Tank Status Date: 03/27/1998
Site Municipality: C
Land Owner Type: Private
Town Customer ID: 524800
Owner Name: COVANCE LABORATORIES
Owner Address: 3301 KINSMAN BLVD
Owner Address 2: Not reported
Owner City: MADISON
Owner State: WI
Owner Zip: 53704
Building Name: COVANCE LABORATORIES INC
Building Address: 3301 KINSMAN BLVD
Building City: MADISON
Building Zip: 53704

Tank Status Date: 03/27/1998

Map ID
Direction
Distance
Elevation

MAP FINDINGS

Site

Database(s)

EDR ID Number
EPA ID Number

COVANCE LABORATORIES INC (Continued)

U004286457

Site Municipality: C
Land Owner Type: Private
Town Customer ID: 524800
Owner Name: COVANCE LABORATORIES
Owner Address: 3301 KINSMAN BLVD
Owner Address 2: Not reported
Owner City: MADISON
Owner State: WI
Owner Zip: 53704
Building Name: COVANCE LABORATORIES INC
Building Address: 3301 KINSMAN BLVD
Building City: MADISON
Building Zip: 53704

Tank Status Date: 03/27/1998
Site Municipality: C
Land Owner Type: Private
Town Customer ID: 524800
Owner Name: COVANCE LABORATORIES
Owner Address: 3301 KINSMAN BLVD
Owner Address 2: Not reported
Owner City: MADISON
Owner State: WI
Owner Zip: 53704
Building Name: COVANCE LABORATORIES INC
Building Address: 3301 KINSMAN BLVD
Building City: MADISON
Building Zip: 53704

Tank Status Date: Not reported
Site Municipality: C
Land Owner Type: Private
Town Customer ID: 524800
Owner Name: COVANCE LABORATORIES
Owner Address: 3301 KINSMAN BLVD
Owner Address 2: Not reported
Owner City: MADISON
Owner State: WI
Owner Zip: 53704
Building Name: COVANCE LABORATORIES INC
Building Address: 3301 KINSMAN BLVD
Building City: MADISON
Building Zip: 53704

Tank Status Date: 03/27/1998
Site Municipality: C
Land Owner Type: Private
Town Customer ID: 524800
Owner Name: COVANCE LABORATORIES
Owner Address: 3301 KINSMAN BLVD
Owner Address 2: Not reported
Owner City: MADISON
Owner State: WI
Owner Zip: 53704
Building Name: COVANCE LABORATORIES INC
Building Address: 3301 KINSMAN BLVD
Building City: MADISON

Map ID
Direction
Distance
Elevation

MAP FINDINGS

Site

Database(s)

EDR ID Number
EPA ID Number

COVANCE LABORATORIES INC (Continued)

U004286457

Building Zip:	53704
Tank Status Date:	03/27/1998
Site Municipality:	C
Land Owner Type:	Private
Town Customer ID:	524800
Owner Name:	COVANCE LABORATORIES
Owner Address:	3301 KINSMAN BLVD
Owner Address 2:	Not reported
Owner City:	MADISON
Owner State:	WI
Owner Zip:	53704
Building Name:	COVANCE LABORATORIES INC
Building Address:	3301 KINSMAN BLVD
Building City:	MADISON
Building Zip:	53704
Tank Status Date:	Not reported
Site Municipality:	C
Land Owner Type:	Private
Town Customer ID:	524800
Owner Name:	COVANCE LABORATORIES
Owner Address:	3301 KINSMAN BLVD
Owner Address 2:	Not reported
Owner City:	MADISON
Owner State:	WI
Owner Zip:	53704
Building Name:	COVANCE LABORATORIES INC
Building Address:	3301 KINSMAN BLVD
Building City:	MADISON
Building Zip:	53704
Tank Status Date:	Not reported
Site Municipality:	C
Land Owner Type:	Private
Town Customer ID:	524800
Owner Name:	COVANCE LABORATORIES
Owner Address:	3301 KINSMAN BLVD
Owner Address 2:	Not reported
Owner City:	MADISON
Owner State:	WI
Owner Zip:	53704
Building Name:	COVANCE LABORATORIES INC
Building Address:	3301 KINSMAN BLVD
Building City:	MADISON
Building Zip:	53704
Tank Status Date:	Not reported
Site Municipality:	C
Land Owner Type:	Private
Town Customer ID:	590739
Owner Name:	MADISON GAS & ELECTRIC CO
Owner Address:	PO BOX 1231
Owner Address 2:	Not reported
Owner City:	MADISON
Owner State:	WI
Owner Zip:	53701

Map ID
Direction
Distance
Elevation

MAP FINDINGS

Site

Database(s)

EDR ID Number
EPA ID Number

COVANCE LABORATORIES INC (Continued)

U004286457

Building Name: COVANCE LABORATORIES INC
Building Address: 3301 KINSMAN BLVD
Building City: MADISON
Building Zip: 53704

Tank Status Date: Not reported
Site Municipality: C
Land Owner Type: Private
Town Customer ID: 590739
Owner Name: MADISON GAS & ELECTRIC CO
Owner Address: PO BOX 1231
Owner Address 2: Not reported
Owner City: MADISON
Owner State: WI
Owner Zip: 53701
Building Name: COVANCE LABORATORIES INC
Building Address: 3301 KINSMAN BLVD
Building City: MADISON
Building Zip: 53704

License: Storage Tank Registration
License Type: Registration
License Number: 446046
Expiration Date: Not reported
Licensee: Madison Gas & Electric Company
Facility Reference Number: 652615|674655
Fire Dept ID: 1301
Federally Regulated: No
Tank ID: 63859
Municipality Name: City of Madison
Tank Reference Number: 272087|130101146
Equipment Wang ID: 130101146
Tank Type: Underground Storage Tank
Tank Status: Closed/Removed
Tank Contents: Fuel Oil
Capacity: 30000.00
Install Date: Not reported
Construction Material: Coated Steel
Marketer: N
Tank Occupancy: Mercantile/Commercial
Corrosion Protection Type: Not reported
Overfill Protection Type: Not Installed
Leak Detection: Unknown
Leak Test Method: Not reported
Spill Protection: Not Installed
Containment Sump Installed: N
Wall Size: Single
Dispenser Sump Installed: N
Overfill Protection: Not Installed
Date of Lining: Not reported
Lining Inspection Date: Not reported
CAS Number: Not reported
Pipe Type: Piping (Storage Tank)
Pipe Status: Closed/Removed
Pipe Aboveground Piping: N
Pipe Underground Piping: Y

Map ID
Direction
Distance
Elevation

MAP FINDINGS

Site

Database(s)

EDR ID Number
EPA ID Number

COVANCE LABORATORIES INC (Continued)

U004286457

Pipe Construction Material: Coated Steel
Pipe Wall Type: Single
Pipe UST Manifolder: N
Pipe Related Tank ID: 152722
Pipe Catastrophic Leak Detection: Not reported
Pipe System Type: Not reported
Pipe Flex Connector: N
Pipe Leak Test Method: Not reported
Pipe Leak Detection: Unknown
Pipe Corrosion Protection: Not reported
Latest Test Name: Not reported
Latest Test Date: Not reported
Latest Test Expiration Date: Not reported

Detail As of 12/2016:

Tank Status Date: 09/07/1990
Site Municipality: C
Land Owner Type: Private
Town Customer ID: 317112
Owner Name: HAZELTON LABORATORIES CORP
Owner Address: 9200 LEESBURG PIKE
Owner Address 2: Not reported
Owner City: VIENNA
Owner State: VA
Owner Zip: 22182
Building Name: HAZELTON LABORATORIES AMERICA
Building Address: 3301 KINSMAN BLVD
Building City: MADISON
Building Zip: 53704

Tank Status Date: Not reported
Site Municipality: C
Land Owner Type: Private
Town Customer ID: 524800
Owner Name: COVANCE LABORATORIES
Owner Address: 3301 KINSMAN BLVD
Owner Address 2: Not reported
Owner City: MADISON
Owner State: WI
Owner Zip: 53704
Building Name: COVANCE LABORATORIES INC
Building Address: 3301 KINSMAN BLVD
Building City: MADISON
Building Zip: 53704

Tank Status Date: 03/27/1998
Site Municipality: C
Land Owner Type: Private
Town Customer ID: 524800
Owner Name: COVANCE LABORATORIES
Owner Address: 3301 KINSMAN BLVD
Owner Address 2: Not reported
Owner City: MADISON
Owner State: WI
Owner Zip: 53704
Building Name: COVANCE LABORATORIES INC
Building Address: 3301 KINSMAN BLVD
Building City: MADISON

Map ID
Direction
Distance
Elevation

MAP FINDINGS

Site

Database(s)

EDR ID Number
EPA ID Number

COVANCE LABORATORIES INC (Continued)

U004286457

Building Zip:	53704
Tank Status Date:	03/27/1998
Site Municipality:	C
Land Owner Type:	Private
Town Customer ID:	524800
Owner Name:	COVANCE LABORATORIES
Owner Address:	3301 KINSMAN BLVD
Owner Address 2:	Not reported
Owner City:	MADISON
Owner State:	WI
Owner Zip:	53704
Building Name:	COVANCE LABORATORIES INC
Building Address:	3301 KINSMAN BLVD
Building City:	MADISON
Building Zip:	53704
Tank Status Date:	03/27/1998
Site Municipality:	C
Land Owner Type:	Private
Town Customer ID:	524800
Owner Name:	COVANCE LABORATORIES
Owner Address:	3301 KINSMAN BLVD
Owner Address 2:	Not reported
Owner City:	MADISON
Owner State:	WI
Owner Zip:	53704
Building Name:	COVANCE LABORATORIES INC
Building Address:	3301 KINSMAN BLVD
Building City:	MADISON
Building Zip:	53704
Tank Status Date:	Not reported
Site Municipality:	C
Land Owner Type:	Private
Town Customer ID:	524800
Owner Name:	COVANCE LABORATORIES
Owner Address:	3301 KINSMAN BLVD
Owner Address 2:	Not reported
Owner City:	MADISON
Owner State:	WI
Owner Zip:	53704
Building Name:	COVANCE LABORATORIES INC
Building Address:	3301 KINSMAN BLVD
Building City:	MADISON
Building Zip:	53704
Tank Status Date:	03/27/1998
Site Municipality:	C
Land Owner Type:	Private
Town Customer ID:	524800
Owner Name:	COVANCE LABORATORIES
Owner Address:	3301 KINSMAN BLVD
Owner Address 2:	Not reported
Owner City:	MADISON
Owner State:	WI
Owner Zip:	53704

Map ID
Direction
Distance
Elevation

MAP FINDINGS

Site

Database(s)

EDR ID Number
EPA ID Number

COVANCE LABORATORIES INC (Continued)

U004286457

Building Name: COVANCE LABORATORIES INC
Building Address: 3301 KINSMAN BLVD
Building City: MADISON
Building Zip: 53704

Tank Status Date: 03/27/1998
Site Municipality: C
Land Owner Type: Private
Town Customer ID: 524800
Owner Name: COVANCE LABORATORIES
Owner Address: 3301 KINSMAN BLVD
Owner Address 2: Not reported
Owner City: MADISON
Owner State: WI
Owner Zip: 53704
Building Name: COVANCE LABORATORIES INC
Building Address: 3301 KINSMAN BLVD
Building City: MADISON
Building Zip: 53704

Tank Status Date: Not reported
Site Municipality: C
Land Owner Type: Private
Town Customer ID: 524800
Owner Name: COVANCE LABORATORIES
Owner Address: 3301 KINSMAN BLVD
Owner Address 2: Not reported
Owner City: MADISON
Owner State: WI
Owner Zip: 53704
Building Name: COVANCE LABORATORIES INC
Building Address: 3301 KINSMAN BLVD
Building City: MADISON
Building Zip: 53704

Tank Status Date: Not reported
Site Municipality: C
Land Owner Type: Private
Town Customer ID: 524800
Owner Name: COVANCE LABORATORIES
Owner Address: 3301 KINSMAN BLVD
Owner Address 2: Not reported
Owner City: MADISON
Owner State: WI
Owner Zip: 53704
Building Name: COVANCE LABORATORIES INC
Building Address: 3301 KINSMAN BLVD
Building City: MADISON
Building Zip: 53704

Tank Status Date: Not reported
Site Municipality: C
Land Owner Type: Private
Town Customer ID: 590739
Owner Name: MADISON GAS & ELECTRIC CO
Owner Address: PO BOX 1231
Owner Address 2: Not reported

Map ID
Direction
Distance
Elevation

MAP FINDINGS

Site

Database(s)

EDR ID Number
EPA ID Number

COVANCE LABORATORIES INC (Continued)

U004286457

Owner City: MADISON
Owner State: WI
Owner Zip: 53701
Building Name: COVANCE LABORATORIES INC
Building Address: 3301 KINSMAN BLVD
Building City: MADISON
Building Zip: 53704

Tank Status Date: Not reported
Site Municipality: C
Land Owner Type: Private
Town Customer ID: 590739
Owner Name: MADISON GAS & ELECTRIC CO
Owner Address: PO BOX 1231
Owner Address 2: Not reported
Owner City: MADISON
Owner State: WI
Owner Zip: 53701
Building Name: COVANCE LABORATORIES INC
Building Address: 3301 KINSMAN BLVD
Building City: MADISON
Building Zip: 53704

License: Storage Tank Registration
License Type: Registration
License Number: 446046
Expiration Date: Not reported
Licensee: Madison Gas & Electric Company
Facility Reference Number: 652615|674655
Fire Dept ID: 1301
Federally Regulated: No
Tank ID: 63862
Municipality Name: City of Madison
Tank Reference Number: 272090|130101149
Equipment Wang ID: 130101149
Tank Type: Underground Storage Tank
Tank Status: Closed/Removed
Tank Contents: Fuel Oil
Capacity: 30000.00
Install Date: Not reported
Construction Material: Coated Steel
Marketer: N
Tank Occupancy: Mercantile/Commercial
Corrosion Protection Type: Not reported
Overfill Protection Type: Not Installed
Leak Detection: Unknown
Leak Test Method: Not reported
Spill Protection: Not Installed
Containment Sump Installed: N
Wall Size: Single
Dispenser Sump Installed: N
Overfill Protection: Not Installed
Date of Lining: Not reported
Lining Inspection Date: Not reported
CAS Number: Not reported
Pipe Type: Piping (Storage Tank)

Map ID
Direction
Distance
Elevation

MAP FINDINGS

Site

Database(s)

EDR ID Number
EPA ID Number

COVANCE LABORATORIES INC (Continued)

U004286457

Pipe Status: Closed/Removed
Pipe Aboveground Piping: N
Pipe Underground Piping: Y
Pipe Construction Material: Coated Steel
Pipe Wall Type: Single
Pipe UST Manifolded: N
Pipe Related Tank ID: 152725
Pipe Catastrophic Leak Detection: Not reported
Pipe System Type: Not reported
Pipe Flex Connector: N
Pipe Leak Test Method: Not reported
Pipe Leak Detection: Unknown
Pipe Corrosion Protection: Not reported
Latest Test Name: Not reported
Latest Test Date: Not reported
Latest Test Expiration Date: Not reported

Detail As of 12/2016:

Tank Status Date: 09/07/1990
Site Municipality: C
Land Owner Type: Private
Town Customer ID: 317112
Owner Name: HAZELTON LABORATORIES CORP
Owner Address: 9200 LEESBURG PIKE
Owner Address 2: Not reported
Owner City: VIENNA
Owner State: VA
Owner Zip: 22182
Building Name: HAZELTON LABORATORIES AMERICA
Building Address: 3301 KINSMAN BLVD
Building City: MADISON
Building Zip: 53704

Tank Status Date: Not reported
Site Municipality: C
Land Owner Type: Private
Town Customer ID: 524800
Owner Name: COVANCE LABORATORIES
Owner Address: 3301 KINSMAN BLVD
Owner Address 2: Not reported
Owner City: MADISON
Owner State: WI
Owner Zip: 53704
Building Name: COVANCE LABORATORIES INC
Building Address: 3301 KINSMAN BLVD
Building City: MADISON
Building Zip: 53704

Tank Status Date: 03/27/1998
Site Municipality: C
Land Owner Type: Private
Town Customer ID: 524800
Owner Name: COVANCE LABORATORIES
Owner Address: 3301 KINSMAN BLVD
Owner Address 2: Not reported
Owner City: MADISON
Owner State: WI
Owner Zip: 53704

Map ID
Direction
Distance
Elevation

MAP FINDINGS

Site

Database(s)

EDR ID Number
EPA ID Number

COVANCE LABORATORIES INC (Continued)

U004286457

Building Name: COVANCE LABORATORIES INC
Building Address: 3301 KINSMAN BLVD
Building City: MADISON
Building Zip: 53704

Tank Status Date: 03/27/1998
Site Municipality: C
Land Owner Type: Private
Town Customer ID: 524800
Owner Name: COVANCE LABORATORIES
Owner Address: 3301 KINSMAN BLVD
Owner Address 2: Not reported
Owner City: MADISON
Owner State: WI
Owner Zip: 53704
Building Name: COVANCE LABORATORIES INC
Building Address: 3301 KINSMAN BLVD
Building City: MADISON
Building Zip: 53704

Tank Status Date: 03/27/1998
Site Municipality: C
Land Owner Type: Private
Town Customer ID: 524800
Owner Name: COVANCE LABORATORIES
Owner Address: 3301 KINSMAN BLVD
Owner Address 2: Not reported
Owner City: MADISON
Owner State: WI
Owner Zip: 53704
Building Name: COVANCE LABORATORIES INC
Building Address: 3301 KINSMAN BLVD
Building City: MADISON
Building Zip: 53704

Tank Status Date: Not reported
Site Municipality: C
Land Owner Type: Private
Town Customer ID: 524800
Owner Name: COVANCE LABORATORIES
Owner Address: 3301 KINSMAN BLVD
Owner Address 2: Not reported
Owner City: MADISON
Owner State: WI
Owner Zip: 53704
Building Name: COVANCE LABORATORIES INC
Building Address: 3301 KINSMAN BLVD
Building City: MADISON
Building Zip: 53704

Tank Status Date: 03/27/1998
Site Municipality: C
Land Owner Type: Private
Town Customer ID: 524800
Owner Name: COVANCE LABORATORIES
Owner Address: 3301 KINSMAN BLVD
Owner Address 2: Not reported

Map ID
Direction
Distance
Elevation

MAP FINDINGS

Site

Database(s)

EDR ID Number
EPA ID Number

COVANCE LABORATORIES INC (Continued)

U004286457

Owner City: MADISON
Owner State: WI
Owner Zip: 53704
Building Name: COVANCE LABORATORIES INC
Building Address: 3301 KINSMAN BLVD
Building City: MADISON
Building Zip: 53704

Tank Status Date: 03/27/1998
Site Municipality: C
Land Owner Type: Private
Town Customer ID: 524800
Owner Name: COVANCE LABORATORIES
Owner Address: 3301 KINSMAN BLVD
Owner Address 2: Not reported
Owner City: MADISON
Owner State: WI
Owner Zip: 53704
Building Name: COVANCE LABORATORIES INC
Building Address: 3301 KINSMAN BLVD
Building City: MADISON
Building Zip: 53704

Tank Status Date: Not reported
Site Municipality: C
Land Owner Type: Private
Town Customer ID: 524800
Owner Name: COVANCE LABORATORIES
Owner Address: 3301 KINSMAN BLVD
Owner Address 2: Not reported
Owner City: MADISON
Owner State: WI
Owner Zip: 53704
Building Name: COVANCE LABORATORIES INC
Building Address: 3301 KINSMAN BLVD
Building City: MADISON
Building Zip: 53704

Tank Status Date: Not reported
Site Municipality: C
Land Owner Type: Private
Town Customer ID: 524800
Owner Name: COVANCE LABORATORIES
Owner Address: 3301 KINSMAN BLVD
Owner Address 2: Not reported
Owner City: MADISON
Owner State: WI
Owner Zip: 53704
Building Name: COVANCE LABORATORIES INC
Building Address: 3301 KINSMAN BLVD
Building City: MADISON
Building Zip: 53704

Tank Status Date: Not reported
Site Municipality: C
Land Owner Type: Private
Town Customer ID: 590739

Map ID
Direction
Distance
Elevation

MAP FINDINGS

Site

Database(s)

EDR ID Number
EPA ID Number

COVANCE LABORATORIES INC (Continued)

U004286457

Owner Name: MADISON GAS & ELECTRIC CO
Owner Address: PO BOX 1231
Owner Address 2: Not reported
Owner City: MADISON
Owner State: WI
Owner Zip: 53701
Building Name: COVANCE LABORATORIES INC
Building Address: 3301 KINSMAN BLVD
Building City: MADISON
Building Zip: 53704

Tank Status Date: Not reported
Site Municipality: C
Land Owner Type: Private
Town Customer ID: 590739
Owner Name: MADISON GAS & ELECTRIC CO
Owner Address: PO BOX 1231
Owner Address 2: Not reported
Owner City: MADISON
Owner State: WI
Owner Zip: 53701
Building Name: COVANCE LABORATORIES INC
Building Address: 3301 KINSMAN BLVD
Building City: MADISON
Building Zip: 53704

G29
East
1/8-1/4
0.171 mi.
904 ft.

HAZELTON LABORATORIES AMERICA
3301 KINSMAN BLVD
MADISON, WI 53704
Site 7 of 7 in cluster G

WI UST **U004286458**
N/A

Relative:
Lower

UST:

Actual:
854 ft.

License: Storage Tank Registration
License Type: Registration
License Number: 87080
Expiration Date: Not reported
Licensee: Not reported
Facility Reference Number: 87080|674655
Fire Dept ID: 1301
Federally Regulated: Yes
Tank ID: 272085
Municipality Name: Not reported
Tank Reference Number: 272085|130101144
Equipment Wang ID: 130101144
Tank Type: Underground Storage Tank
Tank Status: Closed/Removed
Tank Contents: Waste/Used Motor Oil
Capacity: 938.00
Install Date: Not reported
Construction Material: Bare Steel
Marketer: N
Tank Occupancy: Industrial
Corrosion Protection Type: Not reported
Overfill Protection Type: Not Installed
Leak Detection: Unknown
Leak Test Method: Not reported

Map ID
Direction
Distance
Elevation

MAP FINDINGS

Site

Database(s)

EDR ID Number
EPA ID Number

HAZELTON LABORATORIES AMERICA (Continued)

U004286458

Spill Protection:	Not Installed
Containment Sump Installed:	Not reported
Wall Size:	Not reported
Dispenser Sump Installed:	N
Overfill Protection:	Not Installed
Date of Lining:	Not reported
Lining Inspection Date:	Not reported
CAS Number:	Not reported
Pipe Type:	Not reported
Pipe Status:	Not reported
Pipe Aboveground Piping:	N
Pipe Underground Piping:	N
Pipe Construction Material:	Not reported
Pipe Wall Type:	Not reported
Pipe UST Manifolder:	Not reported
Pipe Related Tank ID:	Not reported
Pipe Catastrophic Leak Detection:	Not reported
Pipe System Type:	Not reported
Pipe Flex Connector:	Not reported
Pipe Leak Test Method:	Not reported
Pipe Leak Detection:	Not reported
Pipe Corrosion Protection:	Not reported
Latest Test Name:	Not reported
Latest Test Date:	Not reported
Latest Test Expiration Date:	Not reported

Detail As of 12/2016:

Tank Status Date:	09/07/1990
Site Municipality:	C
Land Owner Type:	Private
Town Customer ID:	317112
Owner Name:	HAZELTON LABORATORIES CORP
Owner Address:	9200 LEESBURG PIKE
Owner Address 2:	Not reported
Owner City:	VIENNA
Owner State:	VA
Owner Zip:	22182
Building Name:	HAZELTON LABORATORIES AMERICA
Building Address:	3301 KINSMAN BLVD
Building City:	MADISON
Building Zip:	53704

Tank Status Date:	Not reported
Site Municipality:	C
Land Owner Type:	Private
Town Customer ID:	524800
Owner Name:	COVANCE LABORATORIES
Owner Address:	3301 KINSMAN BLVD
Owner Address 2:	Not reported
Owner City:	MADISON
Owner State:	WI
Owner Zip:	53704
Building Name:	COVANCE LABORATORIES INC
Building Address:	3301 KINSMAN BLVD
Building City:	MADISON
Building Zip:	53704

Tank Status Date:	03/27/1998
-------------------	------------

Map ID
Direction
Distance
Elevation

MAP FINDINGS

Site

Database(s)

EDR ID Number
EPA ID Number

HAZELTON LABORATORIES AMERICA (Continued)

U004286458

Site Municipality: C
Land Owner Type: Private
Town Customer ID: 524800
Owner Name: COVANCE LABORATORIES
Owner Address: 3301 KINSMAN BLVD
Owner Address 2: Not reported
Owner City: MADISON
Owner State: WI
Owner Zip: 53704
Building Name: COVANCE LABORATORIES INC
Building Address: 3301 KINSMAN BLVD
Building City: MADISON
Building Zip: 53704

Tank Status Date: 03/27/1998
Site Municipality: C
Land Owner Type: Private
Town Customer ID: 524800
Owner Name: COVANCE LABORATORIES
Owner Address: 3301 KINSMAN BLVD
Owner Address 2: Not reported
Owner City: MADISON
Owner State: WI
Owner Zip: 53704
Building Name: COVANCE LABORATORIES INC
Building Address: 3301 KINSMAN BLVD
Building City: MADISON
Building Zip: 53704

Tank Status Date: 03/27/1998
Site Municipality: C
Land Owner Type: Private
Town Customer ID: 524800
Owner Name: COVANCE LABORATORIES
Owner Address: 3301 KINSMAN BLVD
Owner Address 2: Not reported
Owner City: MADISON
Owner State: WI
Owner Zip: 53704
Building Name: COVANCE LABORATORIES INC
Building Address: 3301 KINSMAN BLVD
Building City: MADISON
Building Zip: 53704

Tank Status Date: Not reported
Site Municipality: C
Land Owner Type: Private
Town Customer ID: 524800
Owner Name: COVANCE LABORATORIES
Owner Address: 3301 KINSMAN BLVD
Owner Address 2: Not reported
Owner City: MADISON
Owner State: WI
Owner Zip: 53704
Building Name: COVANCE LABORATORIES INC
Building Address: 3301 KINSMAN BLVD
Building City: MADISON

Map ID
Direction
Distance
Elevation

MAP FINDINGS

Site

Database(s)

EDR ID Number
EPA ID Number

HAZELTON LABORATORIES AMERICA (Continued)

U004286458

Building Zip:	53704
Tank Status Date:	03/27/1998
Site Municipality:	C
Land Owner Type:	Private
Town Customer ID:	524800
Owner Name:	COVANCE LABORATORIES
Owner Address:	3301 KINSMAN BLVD
Owner Address 2:	Not reported
Owner City:	MADISON
Owner State:	WI
Owner Zip:	53704
Building Name:	COVANCE LABORATORIES INC
Building Address:	3301 KINSMAN BLVD
Building City:	MADISON
Building Zip:	53704
Tank Status Date:	03/27/1998
Site Municipality:	C
Land Owner Type:	Private
Town Customer ID:	524800
Owner Name:	COVANCE LABORATORIES
Owner Address:	3301 KINSMAN BLVD
Owner Address 2:	Not reported
Owner City:	MADISON
Owner State:	WI
Owner Zip:	53704
Building Name:	COVANCE LABORATORIES INC
Building Address:	3301 KINSMAN BLVD
Building City:	MADISON
Building Zip:	53704
Tank Status Date:	Not reported
Site Municipality:	C
Land Owner Type:	Private
Town Customer ID:	524800
Owner Name:	COVANCE LABORATORIES
Owner Address:	3301 KINSMAN BLVD
Owner Address 2:	Not reported
Owner City:	MADISON
Owner State:	WI
Owner Zip:	53704
Building Name:	COVANCE LABORATORIES INC
Building Address:	3301 KINSMAN BLVD
Building City:	MADISON
Building Zip:	53704
Tank Status Date:	Not reported
Site Municipality:	C
Land Owner Type:	Private
Town Customer ID:	524800
Owner Name:	COVANCE LABORATORIES
Owner Address:	3301 KINSMAN BLVD
Owner Address 2:	Not reported
Owner City:	MADISON
Owner State:	WI
Owner Zip:	53704

Map ID
Direction
Distance
Elevation

MAP FINDINGS

Site

Database(s)

EDR ID Number
EPA ID Number

HAZELTON LABORATORIES AMERICA (Continued)

U004286458

Building Name: COVANCE LABORATORIES INC
Building Address: 3301 KINSMAN BLVD
Building City: MADISON
Building Zip: 53704

Tank Status Date: Not reported
Site Municipality: C
Land Owner Type: Private
Town Customer ID: 590739
Owner Name: MADISON GAS & ELECTRIC CO
Owner Address: PO BOX 1231
Owner Address 2: Not reported
Owner City: MADISON
Owner State: WI
Owner Zip: 53701
Building Name: COVANCE LABORATORIES INC
Building Address: 3301 KINSMAN BLVD
Building City: MADISON
Building Zip: 53704

Tank Status Date: Not reported
Site Municipality: C
Land Owner Type: Private
Town Customer ID: 590739
Owner Name: MADISON GAS & ELECTRIC CO
Owner Address: PO BOX 1231
Owner Address 2: Not reported
Owner City: MADISON
Owner State: WI
Owner Zip: 53701
Building Name: COVANCE LABORATORIES INC
Building Address: 3301 KINSMAN BLVD
Building City: MADISON
Building Zip: 53704

E30
ESE
1/8-1/4
0.178 mi.
939 ft.

MADISON COLLEGE COMMUNITY CLINIC
1705 HOFFMAN ST
MADISON, WI 53744

WI SHWIMS S117677791
N/A

Site 3 of 4 in cluster E

Relative:
Lower

SHWIMS:

FID: 113400650
Status: OPERATING
Region: SOUTH CENTRAL

Actual:
854 ft.

Map ID
Direction
Distance
Elevation

MAP FINDINGS

Site

Database(s)

EDR ID Number
EPA ID Number

E31 **MADISON AREA TECHNICAL COLLEGE**
ESE **1705 HOFFMAN STREET**
1/8-1/4 **MADISON, WI 53704**
0.178 mi.
939 ft. **Site 4 of 4 in cluster E**

WI AST **A100364718**
 N/A

Relative:
Lower

AST:

Actual:
854 ft.

License: Storage Tank Registration
License Type: Registration
License Number: 452524
Expiration Date: Not reported
Licensee: Madison College
Facility Reference Number: 726958|785430
Fire Dept ID: 1301
Federally Regulated: No
Municipality Name: City of Madison
Tank ID: 18059
Tank Reference Number: 1398592|
Equipment Wang ID: Not reported
Tank Type: Aboveground Storage Tank
Tank Status: In Use
Tank Contents: Diesel
Capacity: 995.00
Install Date: 10/3/2012 12:00:00 AM
Construction Material: Bare Steel
Marketer: N
Tank Occupancy: Optional Standby Gen
Corrosion Protection Type: External Coating
Overfill Protection Type: Alarm
Leak Detection: Interstitial Monitor
Leak Test Method: Not reported
Spill Protection: Installed
Wall Size: Double
Containment Sump Installed: N
Dispenser Sump Installed: N
Overfill Protection: Installed
Date of Lining: Not reported
Lining Inspection Date: Not reported
CAS Number: Not reported
Pipe Type: Not reported
Pipe Status: Not reported
Pipe Aboveground Piping: N
Pipe Underground Piping: N
Pipe Construction Material: Not reported
Pipe Wall Type: Not reported
Pipe UST Manifolded: Not reported
Pipe Related Tank ID: Not reported
Pipe Catastrophic Leak Detection: Not reported
Pipe System Type: Not reported
Pipe Flex Connector: Not reported
Pipe Leak Test Method: Not reported
Pipe Leak Detection: Not reported
Pipe Corrosion Protection: Not reported
Latest Test Name: Not reported
Latest Test Date: Not reported
Latest Test Expiration Date: Not reported

Detail As of 12/2016:

Tank Status Date: Not reported
Site Municipality: C

Map ID
Direction
Distance
Elevation

MAP FINDINGS

Site

Database(s)

EDR ID Number
EPA ID Number

MADISON AREA TECHNICAL COLLEGE (Continued)

A100364718

Land Owner Type: Private
Town Customer ID: 1223612
Owner Name: MADISON COLLEGE
Owner Address: 1701 WRIGHT ST
Owner Address 2: Not reported
Owner City: MADISON
Owner State: WI
Owner Zip: 53704
Building Name: MADISON AREA TECHNICAL COLLEGE
Building Address: 1705 HOFFMAN STREET
Building City: MADISON
Building Zip: 53704

**H32
NE
1/8-1/4
0.186 mi.
984 ft.**

**WISCONSIN AIR NATIONAL GUARD
2221 HOFFMAN
MADISON, WI 53704**

**WI UST U003467971
N/A**

Site 1 of 2 in cluster H

**Relative:
Higher
Actual:
860 ft.**

UST:
License: Storage Tank Registration
License Type: Registration
License Number: 146462
Expiration Date: Not reported
Licensee: WI Air National Guard - Truax - 115 Fw / Emo
Facility Reference Number: 146462|146462
Fire Dept ID: 1301
Federally Regulated: Yes
Tank ID: 273750
Municipality Name: Not reported
Tank Reference Number: 273750|130103297
Equipment Wang ID: 130103297
Tank Type: Underground Storage Tank
Tank Status: Closed/Removed
Tank Contents: Leaded Gasoline
Capacity: 12000.00
Install Date: Not reported
Construction Material: Coated Steel
Marketer: N
Tank Occupancy: Government
Corrosion Protection Type: Not reported
Overfill Protection Type: Not Installed
Leak Detection: Unknown
Leak Test Method: Not reported
Spill Protection: Not Installed
Containment Sump Installed: Not reported
Wall Size: Not reported
Dispenser Sump Installed: N
Overfill Protection: Not Installed
Date of Lining: Not reported
Lining Inspection Date: Not reported
CAS Number: Not reported
Pipe Type: Not reported
Pipe Status: Not reported
Pipe Aboveground Piping: N
Pipe Underground Piping: N
Pipe Construction Material: Not reported

Map ID
Direction
Distance
Elevation

MAP FINDINGS

Site

Database(s)

EDR ID Number
EPA ID Number

WISCONSIN AIR NATIONAL GUARD (Continued)

U003467971

Pipe Wall Type: Not reported
Pipe UST Manifolded: Not reported
Pipe Related Tank ID: Not reported
Pipe Catastrophic Leak Detection: Not reported
Pipe System Type: Not reported
Pipe Flex Connector: Not reported
Pipe Leak Test Method: Not reported
Pipe Leak Detection: Not reported
Pipe Corrosion Protection: Not reported
Latest Test Name: Not reported
Latest Test Date: Not reported
Latest Test Expiration Date: Not reported

Detail As of 12/2016:

Tank Status Date: 08/19/1993
Site Municipality: C
Land Owner Type: Other Government
Town Customer ID: 375178
Owner Name: WI AIR NATIONAL GUARD - TRUAX - 115 FW / EMO
Owner Address: 3110 MITCHELL ST BLDG 1210
Owner Address 2: Not reported
Owner City: MADISON
Owner State: WI
Owner Zip: 53704
Building Name: WISCONSIN AIR NATIONAL GUARD
Building Address: 2221 HOFFMAN
Building City: MADISON
Building Zip: 53704

Tank Status Date: 08/19/1993
Site Municipality: C
Land Owner Type: Other Government
Town Customer ID: 375178
Owner Name: WI AIR NATIONAL GUARD - TRUAX - 115 FW / EMO
Owner Address: 3110 MITCHELL ST BLDG 1210
Owner Address 2: Not reported
Owner City: MADISON
Owner State: WI
Owner Zip: 53704
Building Name: WISCONSIN AIR NATIONAL GUARD
Building Address: 2221 HOFFMAN
Building City: MADISON
Building Zip: 53704

License: Storage Tank Registration
License Type: Registration
License Number: 146462
Expiration Date: Not reported
Licensee: WI Air National Guard - Truax - 115 Fw / Emo
Facility Reference Number: 146462|146462
Fire Dept ID: 1301
Federally Regulated: Yes
Tank ID: 273751
Municipality Name: Not reported
Tank Reference Number: 273751|130103298
Equipment Wang ID: 130103298
Tank Type: Underground Storage Tank

Map ID
Direction
Distance
Elevation

MAP FINDINGS

Site

Database(s)

EDR ID Number
EPA ID Number

WISCONSIN AIR NATIONAL GUARD (Continued)

U003467971

Tank Status:	Closed/Removed
Tank Contents:	Diesel
Capacity:	6000.00
Install Date:	Not reported
Construction Material:	Coated Steel
Marketer:	N
Tank Occupancy:	Government
Corrosion Protection Type:	Not reported
Overfill Protection Type:	Not Installed
Leak Detection:	Unknown
Leak Test Method:	Not reported
Spill Protection:	Not Installed
Containment Sump Installed:	Not reported
Wall Size:	Not reported
Dispenser Sump Installed:	N
Overfill Protection:	Not Installed
Date of Lining:	Not reported
Lining Inspection Date:	Not reported
CAS Number:	Not reported
Pipe Type:	Not reported
Pipe Status:	Not reported
Pipe Aboveground Piping:	N
Pipe Underground Piping:	N
Pipe Construction Material:	Not reported
Pipe Wall Type:	Not reported
Pipe UST Manifolded:	Not reported
Pipe Related Tank ID:	Not reported
Pipe Catastrophic Leak Detection:	Not reported
Pipe System Type:	Not reported
Pipe Flex Connector:	Not reported
Pipe Leak Test Method:	Not reported
Pipe Leak Detection:	Not reported
Pipe Corrosion Protection:	Not reported
Latest Test Name:	Not reported
Latest Test Date:	Not reported
Latest Test Expiration Date:	Not reported

Detail As of 12/2016:

Tank Status Date:	08/19/1993
Site Municipality:	C
Land Owner Type:	Other Governmnt
Town Customer ID:	375178
Owner Name:	WI AIR NATIONAL GUARD - TRUAX - 115 FW / EMO
Owner Address:	3110 MITCHELL ST BLDG 1210
Owner Address 2:	Not reported
Owner City:	MADISON
Owner State:	WI
Owner Zip:	53704
Building Name:	WISCONSIN AIR NATIONAL GUARD
Building Address:	2221 HOFFMAN
Building City:	MADISON
Building Zip:	53704

Tank Status Date:	08/19/1993
Site Municipality:	C
Land Owner Type:	Other Governmnt
Town Customer ID:	375178
Owner Name:	WI AIR NATIONAL GUARD - TRUAX - 115 FW / EMO

Map ID
Direction
Distance
Elevation

MAP FINDINGS

Site

Database(s)

EDR ID Number
EPA ID Number

WISCONSIN AIR NATIONAL GUARD (Continued)

U003467971

Owner Address: 3110 MITCHELL ST BLDG 1210
Owner Address 2: Not reported
Owner City: MADISON
Owner State: WI
Owner Zip: 53704
Building Name: WISCONSIN AIR NATIONAL GUARD
Building Address: 2221 HOFFMAN
Building City: MADISON
Building Zip: 53704

**H33
NE
1/8-1/4
0.186 mi.
984 ft.**

**WANG VEHICLE MAINTENANCE
2221 HOFFMAN ST
MADISON, WI**

**WI LUST S101516861
WI WRRSER N/A**

Site 2 of 2 in cluster H

**Relative:
Higher
Actual:
860 ft.**

LUST:
Region Name: STH CNTRL
Facility ID: NONE
Status: CLOSED
Start Date: 09/17/1993
End Date: 06/20/2006
Last Action: 06/20/2006
Site Id: 3867200
Detail Seq No: 28718
Activity Type: LUST
Act Code: 340
Activity Name: WANG VEHICLE MAINTENANCE
Activity Number: 0313002001
Activity Display Number: 03-13-002001
Activity Detail Address: Not reported
Activity Comments: Not reported
Jurisdiction: DNR RR
Owner Name: Not reported
Owner Addr: Not reported
Owner City,St,Zip: Not reported
Dept Of Commerce Number: NONE
Comm Occurrence Id: NONE
EPA Cerclis Id: Not reported
Risk Code: HIGH
Acres: UNKNOWN
Acres 100: No
EPA NPL Site?: No
Dept Of Commerce Tracking: No
PECFA Funds Eligible ?: No
Above Ground Storage Tank?: No
Drycleaner?: No
Co-contamination?: Yes
Public Land Survey System Desc: SW 1/4 of the NE 1/4 of Sec 29, T08N, R10E
Geo Located: Yes
DNR GIS Registry View Map Layers: No

Actions:

Action Date: 09/17/1993 Action Code: 1
Action Name: Notification
Action Desc: Date the DNR is notified of the discovery of the contamination.

Map ID
Direction
Distance
Elevation

MAP FINDINGS

Site

Database(s)

EDR ID Number
EPA ID Number

WANG VEHICLE MAINTENANCE (Continued)

S101516861

Action Comments: Not reported

Action Date: 09/17/1993

Action Code: 2

Action Name: RP Letter Sent

Action Desc: Date of letter to RP notifying of legal responsibilities associated with the discovery of contamination.

Action Comments: Not reported

Action Date: 06/20/2006

Action Code: 11

Action Name: Activity Closed

Action Desc: Date the Closure Letter or No Further Action letter is sent.

Action Comments: Not reported

Action Date: 09/27/2001

Action Code: 79

Action Name: Closure Review Request Received with Fee

Action Desc: Date DNR Project Manager determined that the Case Closure - (Form 4400-202) submittal was administratively complete and a review can begin. Fees have been paid for the review.

Action Comments: Not reported

Action Date: 10/09/2001

Action Code: 84

Action Name: Remaining Actions Needed

Action Desc: Date DNR sends a letter outlining the remaining actions needed to achieve final closure. The site will not be formally closed until receipt of documentation. This action was formerly known as Conditional Closure.

Action Comments: Not reported

Substances:

Substance Desc: Gasoline - Unleaded and Leaded

Amount Released: Not reported

Release Code: Not reported

Substance Desc: Gasoline - Unleaded and Leaded

Amount Released: Not reported

Release Code: Not reported

Substance Desc: Diesel Fuel

Amount Released: Not reported

Release Code: Not reported

Impact Number: 72139

Impact Code: 05

Impact Comments: Soil Contamination

Impact Potential: Not reported

Impact Number: 250926

Impact Code: 20

Impact Comments: Co-contamination

Impact Potential: Not reported

Contacts:

Role Desc: Responsible Party

Contact Name: WI AIR NATIONAL GUARD

Contact Address: 2221 HOFFMAN ST

Contact Addr2: Not reported

Map ID
Direction
Distance
Elevation

MAP FINDINGS

Site

Database(s)

EDR ID Number
EPA ID Number

WANG VEHICLE MAINTENANCE (Continued)

S101516861

Contact City,St,Zip: MADISON, WI 53704
Contact Country: UNITED STATES
Company Address: MADISON, WI 53704

Role Desc: Project Manager
Contact Name: MICHAEL SCHMOLLER
Contact Address: 3911 FISH HATCHERY RD
Contact Addr2: Not reported
Contact City,St,Zip: FITCHBURG
Contact Country: Not reported
Company Address: FITCHBURG,

Role Desc: DNR File Contact
Contact Name: WENDY WEIHEMULLER
Contact Address: 3911 FISH HATCHERY ROAD
Contact Addr2: Not reported
Contact City,St,Zip: FITCHBURG, WI 53711
Contact Country: UNITED STATES
Company Address: FITCHBURG, WI 53711

WRRSER:

Route of Concern: Not reported
Repair Action: Not reported
Added to Inventory: Not reported
Added to HRS List: Not reported
Scoring System: Not reported
Begin Date: 09/17/93
Site Priority: MEDIUM

34
NNE
1/8-1/4
0.211 mi.
1114 ft.

WANG-TRUAX TANK 401-2
TRUAX AIR FIELD
MADISON, WI

WI LUST **S101392573**
WI WRRSER **N/A**

Relative:
Higher

Actual:
860 ft.

LUST:

Region Name: STH CNTRL
Facility ID: NONE
Status: **CLOSED**
Start Date: 03/08/1994
End Date: 07/17/2007
Last Action: 07/17/2007
Site Id: 3915400
Detail Seq No: 29332
Activity Type: LUST
Act Code: 340
Activity Name: WANG - TRUAX TANK 409-2
Activity Number: 0313002219
Activity Display Number: 03-13-002219
Activity Detail Address: Not reported
Activity Comments: Not reported
Jurisdiction: DNR RR
Owner Name: Not reported
Owner Addr: Not reported
Owner City,St,Zip: Not reported
Dept Of Commerce Number: NONE
Comm Occurrence Id: NONE

Map ID
Direction
Distance
Elevation

MAP FINDINGS

Site

Database(s)

EDR ID Number
EPA ID Number

WANG-TRUAX TANK 401-2 (Continued)

S101392573

EPA Cerclis Id: Not reported
Risk Code: HIGH
Acres: .5
Acres 100: No
EPA NPL Site?: No
Dept Of Commerce Tracking: No
PECFA Funds Eligible?: No
Above Ground Storage Tank?: No
Drycleaner?: No
Co-contamination?: Yes
Public Land Survey System Desc: NW 1/4 of the NE 1/4 of Sec 29, T08N, R10E
Geo Located: Yes
DNR GIS Registry View Map Layers: No

Actions:

Action Date: 03/08/1994 Action Code: 1
Action Name: Notification
Action Desc: Date the DNR is notified of the discovery of the contamination.
Action Comments: Not reported

Action Date: 03/08/1994 Action Code: 2
Action Name: RP Letter Sent
Action Desc: Date of letter to RP notifying of legal responsibilities associated with the discovery of contamination.
Action Comments: Not reported

Action Date: 06/07/1994 Action Code: 2
Action Name: RP Letter Sent/2
Action Desc: Date of letter to RP notifying of legal responsibilities associated with the discovery of contamination.
Action Comments: Not reported

Action Date: 06/07/1994 Action Code: 30
Action Name: Site Investigation Workplan Go Ahead (notice to proceed)
Action Desc: Date the DNR allows the RP to proceed without approval of the SIWP. Either written or by phone call.
Action Comments: Not reported

Action Date: 03/10/1994 Action Code: 37
Action Name: SI Report Received (w/out Fee)
Action Desc: Date the DNR receives the Site Investigation Report. Provides information regarding activities performed to determine degree & extent of contamination and forming a basis for choosing the appropriate remedial action.
Action Comments: Not reported

Action Date: 03/27/2001 Action Code: 83
Action Name: Close-out Under NR708.09
Action Desc: No Further Action required. RP not required to conduct NR716 investigation. Not closed out under NR726.
Action Comments: SOILS ONLY

Action Date: 07/17/2007 Action Code: 48
Action Name: NR 140 Exemption at Closure
Action Desc: Variance granted under NR 140 to close the site with groundwater contamination above the preventive action limit (PAL).
Action Comments: Not reported

Map ID
Direction
Distance
Elevation

MAP FINDINGS

Site

Database(s)

EDR ID Number
EPA ID Number

WANG-TRUAX TANK 401-2 (Continued)

S101392573

Action Date: 05/18/2006 Action Code: 179
Action Name: Closure Review Req Received (no fee required)
Action Desc: Date DNR received a Closure Review Request for a site where the fee
has previously been paid or no fee is required (i.e. VPLE).
Action Comments: Not reported

Action Date: 07/17/2007 Action Code: 11
Action Name: Activity Closed
Action Desc: Date the Closure Letter or No Further Action letter is sent.
Action Comments: Not reported

Action Date: 03/07/2005 Action Code: 79
Action Name: Closure Review Request Received with Fee
Action Desc: Date DNR Project Manager determined that the Case Closure - (Form
4400-202) submittal was administratively complete and a review can
begin. Fees have been paid for the review.
Action Comments: Not reported

Action Date: 03/30/2005 Action Code: 80
Action Name: Closure Not Recommended
Action Desc: Date DNR sends a letter in response to a request for closure that
outlines the reasons DNR cannot recommend site closure at this time.
Action Comments: Not reported

Action Date: 05/25/2006 Action Code: 84
Action Name: Remaining Actions Needed
Action Desc: Date DNR sends a letter outlining the remaining actions needed to
achieve final closure. The site will not be formally closed until
receipt of documentation. This action was formerly known as
Conditional Closure.
Action Comments: Not reported

Impact Number: 72758
Impact Code: 05
Impact Comments: Soil Contamination
Impact Potential: Not reported

Impact Number: 250940
Impact Code: 20
Impact Comments: Co-contamination
Impact Potential: Not reported

Contacts:

Role Desc: Responsible Party
Contact Name: WI AIR NATIONAL GUARD
Contact Address: Not reported
Contact Addr2: TRUAX AIR FIELD
Contact City,St,Zip: MADISON, WI
Contact Country: UNITED STATES
Company Address: MADISON, WI

Role Desc: DNR File Contact
Contact Name: WENDY WEIHEMULLER
Contact Address: 3911 FISH HATCHERY ROAD
Contact Addr2: Not reported
Contact City,St,Zip: FITCHBURG, WI 53711
Contact Country: UNITED STATES

Map ID
Direction
Distance
Elevation

MAP FINDINGS

Site

Database(s)

EDR ID Number
EPA ID Number

WANG-TRUAX TANK 401-2 (Continued)

S101392573

Company Address: FITCHBURG, WI 53711

Role Desc: Project Manager
Contact Name: MICHAEL SCHMOLLER
Contact Address: 3911 FISH HATCHERY RD
Contact Addr2: Not reported
Contact City,St,Zip: FITCHBURG
Contact Country: Not reported
Company Address: FITCHBURG,

Region Name: STH CNTRL
Facility ID: NONE
Status: **CLOSED**
Start Date: 04/05/1994
End Date: 04/18/1994
Last Action: 04/18/1994
Site Id: 3916200
Detail Seq No: 29341
Activity Type: LUST
Act Code: 340
Activity Name: WANG - TRUAX TANK 1000-5
Activity Number: 0313002222
Activity Display Number: 03-13-002222
Activity Detail Address: Not reported
Activity Comments: Not reported
Jurisdiction: DNR RR
Owner Name: Not reported
Owner Addr: Not reported
Owner City,St,Zip: Not reported
Dept Of Commerce Number: NONE
Comm Occurrence Id: NONE
EPA Cerclis Id: Not reported
Risk Code: LOW
Acres: UNKNOWN
Acres 100: No
EPA NPL Site?: No
Dept Of Commerce Tracking: No
PECFA Funds Eligible?: No
Above Ground Storage Tank?: No
Drycleaner?: No
Co-contamination?: No
Public Land Survey System Desc: SW 1/4 of the NE 1/4 of Sec 29, T08N, R10E
Geo Located: Yes
DNR GIS Registry View Map Layers: No

Actions:

Action Date: 04/05/1994 Action Code: 1
Action Name: Notification
Action Desc: Date the DNR is notified of the discovery of the contamination.
Action Comments: Not reported

Action Date: 04/18/1994 Action Code: 11
Action Name: Activity Closed
Action Desc: Date the Closure Letter or No Further Action letter is sent.
Action Comments: Not reported

Action Date: 04/18/1994 Action Code: 2

Map ID
Direction
Distance
Elevation

MAP FINDINGS

Site

Database(s)

EDR ID Number
EPA ID Number

WANG-TRUAX TANK 401-2 (Continued)

S101392573

Action Name: RP Letter Sent
Action Desc: Date of letter to RP notifying of legal responsibilities associated with the discovery of contamination.
Action Comments: Not reported

Action Date: 03/01/1994 Action Code: 33
Action Name: Tank Closure Environmental Site Assessment Rpt Received
Action Desc: Date that the DNR received an Environmental Site Assessment of a tank system (above-ground or underground) for tank closure or change in services which usually includes sample results.
Action Comments: TNK CLS/SA REPT RECV'D

Impact Number: 72768
Impact Code: 05
Impact Comments: Soil Contamination
Impact Potential: Not reported

Contacts:

Role Desc: Responsible Party
Contact Name: WI AIR NATIONAL GUARD
Contact Address: Not reported
Contact Addr2: TRUAX AIR FIELD
Contact City,St,Zip: MADISON, WI
Contact Country: UNITED STATES
Company Address: MADISON, WI

Role Desc: DNR File Contact
Contact Name: WENDY WEIHEMULLER
Contact Address: 3911 FISH HATCHERY ROAD
Contact Addr2: Not reported
Contact City,St,Zip: FITCHBURG, WI 53711
Contact Country: UNITED STATES
Company Address: FITCHBURG, WI 53711

Region Name: STH CNTRL
Facility ID: NONE
Status: **CLOSED**
Start Date: 04/05/1994
End Date: 04/18/1994
Last Action: 04/18/1994
Site Id: 3916400
Detail Seq No: 29344
Activity Type: LUST
Act Code: 340
Activity Name: WANG - TRUAX TANK 1000-3
Activity Number: 0313002223
Activity Display Number: 03-13-002223
Activity Detail Address: Not reported
Activity Comments: Not reported
Jurisdiction: DNR RR
Owner Name: Not reported
Owner Addr: Not reported
Owner City,St,Zip: Not reported
Dept Of Commerce Number: NONE
Comm Occurrence Id: NONE
EPA Cerclis Id: Not reported
Risk Code: LOW

Map ID
Direction
Distance
Elevation

MAP FINDINGS

Site

Database(s)

EDR ID Number
EPA ID Number

WANG-TRUAX TANK 401-2 (Continued)

S101392573

Acres: UNKNOWN
Acres 100: No
EPA NPL Site?: No
Dept Of Commerce Tracking: No
PECFA Funds Eligible ? : No
Above Ground Storage Tank?: No
Drycleaner?: No
Co-contamination?: No
Public Land Survey System Desc: SW 1/4 of the NE 1/4 of Sec 29, T08N, R10E
Geo Located: Yes
DNR GIS Registry View Map Layers: No

Actions:

Action Date: 04/18/1994 Action Code: 11
Action Name: Activity Closed
Action Desc: Date the Closure Letter or No Further Action letter is sent.
Action Comments: Not reported

Action Date: 04/18/1994 Action Code: 2
Action Name: RP Letter Sent
Action Desc: Date of letter to RP notifying of legal responsibilities associated with the discovery of contamination.
Action Comments: Not reported

Action Date: 04/05/1994 Action Code: 1
Action Name: Notification
Action Desc: Date the DNR is notified of the discovery of the contamination.
Action Comments: Not reported

Action Date: 03/01/1994 Action Code: 33
Action Name: Tank Closure Environmental Site Assessment Rpt Received
Action Desc: Date that the DNR received an Environmental Site Assessment of a tank system (above-ground or underground) for tank closure or change in services which usually includes sample results.
Action Comments: TNK CLS/SA REPT RECV'D

Impact Number: 72771
Impact Code: 05
Impact Comments: Soil Contamination
Impact Potential: Not reported

Contacts:

Role Desc: Responsible Party
Contact Name: WI AIR NATIONAL GUARD
Contact Address: Not reported
Contact Addr2: TRUAX AIR FIELD
Contact City,St,Zip: MADISON, WI
Contact Country: UNITED STATES
Company Address: MADISON, WI

Role Desc: Project Manager
Contact Name: WENDELL WOJNER
Contact Address: 3911 FISH HATCHERY RD
Contact Addr2: Not reported
Contact City,St,Zip: FITCHBURG
Contact Country: Not reported

Map ID
Direction
Distance
Elevation

MAP FINDINGS

Site

Database(s)

EDR ID Number
EPA ID Number

WANG-TRUAX TANK 401-2 (Continued)

S101392573

Company Address: FITCHBURG,

Role Desc: DNR File Contact
Contact Name: WENDY WEIHEMULLER
Contact Address: 3911 FISH HATCHERY ROAD
Contact Addr2: Not reported
Contact City,St,Zip: FITCHBURG, WI 53711
Contact Country: UNITED STATES
Company Address: FITCHBURG, WI 53711

Region Name: STH CNTRL
Facility ID: NONE
Status: **CLOSED**
Start Date: 03/01/1994
End Date: 06/07/1994
Last Action: 06/07/1994
Site Id: 3926900
Detail Seq No: 29497
Activity Type: LUST
Act Code: 340
Activity Name: WANG-TRUAX TANK 401-2
Activity Number: 0313002298
Activity Display Number: 03-13-002298
Activity Detail Address: Not reported
Activity Comments: Not reported
Jurisdiction: DNR RR
Owner Name: Not reported
Owner Addr: Not reported
Owner City,St,Zip: Not reported
Dept Of Commerce Number: NONE
Comm Occurrence Id: NONE
EPA Cerclis Id: Not reported
Risk Code: MEDIUM
Acres: UNKNOWN
Acres 100: No
EPA NPL Site?: No
Dept Of Commerce Tracking: No
PECFA Funds Eligible?: No
Above Ground Storage Tank?: No
Drycleaner?: No
Co-contamination?: No
Public Land Survey System Desc: SW 1/4 of the NE 1/4 of Sec 29, T08N, R10E
Geo Located: Yes
DNR GIS Registry View Map Layers: No

Actions:

Action Date:	03/01/1994	Action Code:	1
Action Name:	Notification		
Action Desc:	Date the DNR is notified of the discovery of the contamination.		
Action Comments:	Not reported		
Action Date:	06/07/1994	Action Code:	2
Action Name:	RP Letter Sent		
Action Desc:	Date of letter to RP notifying of legal responsibilities associated with the discovery of contamination.		
Action Comments:	Not reported		

Map ID
Direction
Distance
Elevation

MAP FINDINGS

Site

Database(s)

EDR ID Number
EPA ID Number

WANG-TRUAX TANK 401-2 (Continued)

S101392573

Action Date: 06/07/1994 Action Code: 11
Action Name: Activity Closed
Action Desc: Date the Closure Letter or No Further Action letter is sent.
Action Comments: Not reported

Impact Number: 72921
Impact Code: 05
Impact Comments: Soil Contamination
Impact Potential: Not reported

Contacts:

Role Desc: Project Manager
Contact Name: WENDELL WOJNER
Contact Address: 3911 FISH HATCHERY RD
Contact Addr2: Not reported
Contact City,St,Zip: FITCHBURG
Contact Country: Not reported
Company Address: FITCHBURG,

Role Desc: DNR File Contact
Contact Name: WENDY WEIHEMULLER
Contact Address: 3911 FISH HATCHERY ROAD
Contact Addr2: Not reported
Contact City,St,Zip: FITCHBURG, WI 53711
Contact Country: UNITED STATES
Company Address: FITCHBURG, WI 53711

WRRSER:

Route of Concern: Not reported
Repair Action: Not reported
Added to Inventory: Not reported
Added to HRS List: Not reported
Scoring System: Not reported
Begin Date: 03/01/94
Site Priority: MEDIUM

**I35
NNE
1/8-1/4
0.236 mi.
1248 ft.**

**128TH TACTICAL SUPPORT
3110 MITCHELL ST BLDG 510
MADISON, WI 53704**

**MN MANIFEST S119131631
N/A**

Site 1 of 7 in cluster I

**Relative:
Higher**

MANIFEST:

**Actual:
860 ft.**

Manifest ID: 607995
Generator ID: WI3570024247
Generator AI ID: 28886
Transporter 1 ID: MND022969026
Transporter 1 AI ID: 3668
Transporter 1 AI Name: Dahlen Transport Inc
Transporter 1 Address: 1680 4th Ave
Transporter 1 City: Newport
Transporter 1 State: MN
Transporter 1 ZIP: 55055
Transporter 2 ID: Not reported
Transporter 2 AI ID: Not reported
Transporter 2 AI Name: Not reported
Transporter 2 Address: Not reported

Map ID
Direction
Distance
Elevation

MAP FINDINGS

Site

Database(s)

EDR ID Number
EPA ID Number

128TH TACTICAL SUPPORT (Continued)

S119131631

Transporter 2 City: Not reported
Transporter 2 State: Not reported
Transporter 2 ZIP: Not reported
TSD ID: MND981190242
TSD AI ID: 36830
TSD AI Name: Aptus Nei
TSD Address: 21750 Cedar Ave
TSD City: Lakeville
TSD State: MN
TSD Zip: 55044
Gen Copy Recd Date: Not reported
Fac Copy Recd Date: 1996-11-07 00:00:00
Gen Ship Date: 1996-09-20 00:00:00
Trans 1 Recd Date: 1996-09-20 00:00:00
Trans 2 Recd Date: Not reported
Tsd Recd Date: Not reported
Comments: Not reported

Detail:

Manifest ID: 607995
Manifest Row: 1
Haz Material Name: WASTE LITHIUM BATTERIES
Haz Class Number: Not reported
UN NA Number: UN3090
Packing Group Number: Not reported
Container Qty: 1
Container Code: DMPF
Waste Qty: 9
Waste Units Code: IB
Waste Code List: D003

Manifest ID: 607995
Manifest Row: 2
Haz Material Name: WASTE PAINT RELATED MATERIAL
Haz Class Number: Not reported
UN NA Number: UN1263
Packing Group Number: Not reported
Container Qty: 3
Container Code: DMML
Waste Qty: 140
Waste Units Code: IB
Waste Code List: D001

Manifest ID: 607995
Manifest Row: 3
Haz Material Name: WASTE PAINT RELATED MATERIAL
Haz Class Number: Not reported
UN NA Number: UN1263
Packing Group Number: Not reported
Container Qty: 1
Container Code: DMML
Waste Qty: 40
Waste Units Code: IB
Waste Code List: D001

Manifest ID: 607995
Manifest Row: 4
Haz Material Name: STODDARD SOLVENT

Map ID
Direction
Distance
Elevation

MAP FINDINGS

Site

Database(s)

EDR ID Number
EPA ID Number

128TH TACTICAL SUPPORT (Continued)

S119131631

Haz Class Number:	Not reported
UN NA Number:	UN1993
Packing Group Number:	Not reported
Container Qty:	1
Container Code:	DMML
Waste Qty:	160
Waste Units Code:	IB
Waste Code List:	D001
Manifest ID:	607995
Manifest Row:	5
Haz Material Name:	STODDARD SOLVENT
Haz Class Number:	Not reported
UN NA Number:	UN1325
Packing Group Number:	Not reported
Container Qty:	1
Container Code:	DMPF
Waste Qty:	10
Waste Units Code:	IB
Waste Code List:	D001
Manifest ID:	607995
Manifest Row:	6
Haz Material Name:	WASTE FLAMMABLE LIQUIDS NOS
Haz Class Number:	Not reported
UN NA Number:	UN1993
Packing Group Number:	Not reported
Container Qty:	1
Container Code:	DMML
Waste Qty:	30
Waste Units Code:	IB
Waste Code List:	D001
Manifest ID:	607995
Manifest Row:	7
Haz Material Name:	HAZARDOUS WASTE SOLID NOS
Haz Class Number:	Not reported
UN NA Number:	NA3077
Packing Group Number:	Not reported
Container Qty:	1
Container Code:	BXPF
Waste Qty:	517
Waste Units Code:	IB
Waste Code List:	D007
Manifest ID:	607995
Manifest Row:	8
Haz Material Name:	WASTE ETHYL ALCOHOL
Haz Class Number:	Not reported
UN NA Number:	UN1170
Packing Group Number:	Not reported
Container Qty:	2
Container Code:	DMML
Waste Qty:	110
Waste Units Code:	IB
Waste Code List:	D001

Map ID
Direction
Distance
Elevation

MAP FINDINGS

Site

Database(s)

EDR ID Number
EPA ID Number

128TH TACTICAL SUPPORT (Continued)

S119131631

Manifest ID: 607996
Generator ID: WI3570024247
Generator AI ID: 28886
Transporter 1 ID: MND022969026
Transporter 1 AI ID: 3668
Transporter 1 AI Name: Dahlen Transport Inc
Transporter 1 Address: 1680 4th Ave
Transporter 1 City: Newport
Transporter 1 State: MN
Transporter 1 ZIP: 55055
Transporter 2 ID: Not reported
Transporter 2 AI ID: Not reported
Transporter 2 AI Name: Not reported
Transporter 2 Address: Not reported
Transporter 2 City: Not reported
Transporter 2 State: Not reported
Transporter 2 ZIP: Not reported
TSD ID: MND981190242
TSD AI ID: 36830
TSD AI Name: Aptus Nei
TSD Address: 21750 Cedar Ave
TSD City: Lakeville
TSD State: MN
TSD Zip: 55044
Gen Copy Recd Date: 11/7/1996 0:00:00
Fac Copy Recd Date: 1996-11-07 00:00:00
Gen Ship Date: 1996-09-20 00:00:00
Trans 1 Recd Date: 1996-09-20 00:00:00
Trans 2 Recd Date: Not reported
Tsd Recd Date: 1996-09-25 00:00:00
Comments: Not reported

Detail:

Manifest ID: 607996
Manifest Row: 1
Haz Material Name: HAZARDOUS WASTE SOLID NOS
Haz Class Number: Not reported
UN NA Number: NA3077
Packing Group Number: Not reported
Container Qty: 1
Container Code: DMPF
Waste Qty: 8
Waste Units Code: IB
Waste Code List: D009

Manifest ID: 607996
Manifest Row: 2
Haz Material Name: WASTE BATTERIES
Haz Class Number: Not reported
UN NA Number: UN2800
Packing Group Number: Not reported
Container Qty: 1
Container Code: DMML
Waste Qty: 200
Waste Units Code: IB
Waste Code List: D002

Manifest ID: 607996

Map ID
Direction
Distance
Elevation

MAP FINDINGS

Site

Database(s)

EDR ID Number
EPA ID Number

128TH TACTICAL SUPPORT (Continued)

S119131631

Manifest Row: 3
Haz Material Name: HAZARDOUS WASTE SOLID NOS
Haz Class Number: Not reported
UN NA Number: NA3077
Packing Group Number: Not reported
Container Qty: 1
Container Code: DMPF
Waste Qty: 55
Waste Units Code: IB
Waste Code List: D006

I36
NNE
1/8-1/4
0.236 mi.
1248 ft.

WI AIR NATL GUARD 115TH FIGHTER WING
3110 MITCHELL ST BLDG 1210
MADISON, WI 53704

WI ERP S102356402
WI SHWIMS N/A

Site 2 of 7 in cluster I

Relative:
Higher

ERP:

Actual:
860 ft.

Site Id: 1565600
Detail Seq No: 36048
Activity Type: ERP
Activity Name: WANG - F16 CRASH
Activity Number: 0213001538
Activity Display Number: 02-13-001538
Activity Detail Address: Not reported
Activity Comments: Not reported
Region Name: STH CNTRL
Facility ID: 113119820
Start Date: 03/30/1994
End Date: 02/27/1996
Last Action Date: 02/10/2006
Status Cd: C
Status: CLOSED
Jurisdiction: DNR RR
Act Code: 330
Owner Name: STATE OF WISCONSIN & US AIR FORCE
Owner Addr: 3110 MITCHELL ST
Owner City,St,Zip: MADISON, WI 53704
Dept Of Commerce Number: NONE
Comm Occurrence Id: NONE
EPA Cerclis Id: Not reported
Risk Code: LOW
Acres: UNKNOWN
Acres 100: N
EPA NPL Site?: No
Dept Of Commerce Tracking: No
PECFA Funds Eligible?: No
Above Ground Storage Tank?: No
Drycleaner?: No
Co-contamination?: No
Public Land Survey System Desc: SW 1/4 of the SW 1/4 of Sec 29, T08N, R10E
Geo Located: Y
DNR GIS Registry View Map Layers: N
GIS Area Point Flag: N

Actions:

Action Date: 03/30/1994

Action Code: 1

Map ID
Direction
Distance
Elevation

MAP FINDINGS

Site

Database(s)

EDR ID Number
EPA ID Number

WI AIR NATL GUARD 115TH FIGHTER WING (Continued)

S102356402

Action Name: Notification
Action Desc: Date the DNR is notified of the discovery of the contamination.
Action Comments: Not reported

Action Date: 02/27/1996 Action Code: 11
Action Name: Activity Closed
Action Desc: Date the Closure Letter or No Further Action letter is sent.
Action Comments: Not reported

Action Date: 02/10/2006 Action Code: 24
Action Name: Long Term Monitoring Plan Received (w/out Fee)
Action Desc: Site investigation is complete, the remedy is selected, and a plan for evaluation of the remedy has been sent to DNR.
Action Comments: Not reported

Impact Number: 79217
Impact Code: 05
Impact Comments: Soil Contamination
Impact Potential: Not reported

Contacts:
Role Desc: DNR File Contact
Contact Name: WENDY WEIHEMULLER
Contact Address: 3911 FISH HATCHERY ROAD
Contact Addr2: Not reported
Contact City,St,Zip: FITCHBURG, WI 53711
Contact Country: UNITED STATES
Company Address: FITCHBURG, WI 53711

SHWIMS:
FID: 113119820
Status: OPERATING
Region: SOUTH CENTRAL

I37
NNE
1/8-1/4
0.236 mi.
1248 ft.

**115TH FIGHTER WING
3110 MITCHELL ST
MADISON, WI 53704**

**RCRA-SQG 1000406795
WI MANIFEST WI3570024247**

Site 3 of 7 in cluster I

**Relative:
Higher**

RCRA-SQG:

**Actual:
860 ft.**

Date form received by agency: 08/18/1980
Facility name: 115TH FIGHTER WING
Facility address: 3110 MITCHELL ST
MADISON, WI 53704
EPA ID: WI3570024247
Contact: WALTON NICHOLS
Contact address: 3110 MITCHELL ST
MADISON, WI 53704
Contact country: US
Contact telephone: 608-241-6263
Contact email: Not reported
EPA Region: 05
Land type: Other land type
Classification: Small Small Quantity Generator
Description: Handler: generates more than 100 and less than 1000 kg of hazardous waste during any calendar month and accumulates less than 6000 kg of

Map ID
Direction
Distance
Elevation

MAP FINDINGS

Site

Database(s)

EDR ID Number
EPA ID Number

115TH FIGHTER WING (Continued)

1000406795

hazardous waste at any time; or generates 100 kg or less of hazardous waste during any calendar month, and accumulates more than 1000 kg of hazardous waste at any time

Owner/Operator Summary:

Owner/operator name: NAME NOT REPORTED
Owner/operator address: ADDRESS NOT REPORTED
CITY NOT REPORTED, AK 99998
Owner/operator country: Not reported
Owner/operator telephone: 312-555-1212
Owner/operator email: Not reported
Owner/operator fax: Not reported
Owner/operator extension: Not reported
Legal status: Federal
Owner/Operator Type: Operator
Owner/Op start date: Not reported
Owner/Op end date: Not reported

Owner/operator name: NAME NOT REPORTED
Owner/operator address: ADDRESS NOT REPORTED
CITY NOT REPORTED, AK 99998
Owner/operator country: Not reported
Owner/operator telephone: 312-555-1212
Owner/operator email: Not reported
Owner/operator fax: Not reported
Owner/operator extension: Not reported
Legal status: Federal
Owner/Operator Type: Owner
Owner/Op start date: Not reported
Owner/Op end date: Not reported

Handler Activities Summary:

U.S. importer of hazardous waste: No
Mixed waste (haz. and radioactive): No
Recycler of hazardous waste: No
Transporter of hazardous waste: No
Treater, storer or disposer of HW: No
Underground injection activity: No
On-site burner exemption: No
Furnace exemption: No
Used oil fuel burner: No
Used oil processor: No
Used oil refiner: No
Used oil fuel marketer to burner: No
Used oil Specification marketer: No
Used oil transfer facility: No
Used oil transporter: No

. Waste code: D001
. Waste name: IGNITABLE WASTE

Facility Has Received Notices of Violations:

Regulation violated: Not reported
Area of violation: TSD IS-Container Use and Management
Date violation determined: 02/24/2010
Date achieved compliance: 02/08/2011

Map ID
Direction
Distance
Elevation

MAP FINDINGS

Site

Database(s)

EDR ID Number
EPA ID Number

115TH FIGHTER WING (Continued)

1000406795

Violation lead agency: EPA
Enforcement action: WRITTEN INFORMAL
Enforcement action date: 10/15/2010
Enf. disposition status: Not reported
Enf. disp. status date: Not reported
Enforcement lead agency: EPA
Proposed penalty amount: Not reported
Final penalty amount: Not reported
Paid penalty amount: Not reported

Regulation violated: Not reported
Area of violation: Generators - Pre-transport
Date violation determined: 02/24/2010
Date achieved compliance: 02/08/2011
Violation lead agency: EPA
Enforcement action: WRITTEN INFORMAL
Enforcement action date: 10/15/2010
Enf. disposition status: Not reported
Enf. disp. status date: Not reported
Enforcement lead agency: EPA
Proposed penalty amount: Not reported
Final penalty amount: Not reported
Paid penalty amount: Not reported

Regulation violated: Not reported
Area of violation: TSD IS-Preparedness and Prevention
Date violation determined: 02/24/2010
Date achieved compliance: 02/08/2011
Violation lead agency: EPA
Enforcement action: WRITTEN INFORMAL
Enforcement action date: 10/15/2010
Enf. disposition status: Not reported
Enf. disp. status date: Not reported
Enforcement lead agency: EPA
Proposed penalty amount: Not reported
Final penalty amount: Not reported
Paid penalty amount: Not reported

Evaluation Action Summary:
Evaluation date: 02/24/2010
Evaluation: COMPLIANCE EVALUATION INSPECTION ON-SITE
Area of violation: Generators - Pre-transport
Date achieved compliance: 02/08/2011
Evaluation lead agency: EPA

Evaluation date: 02/24/2010
Evaluation: COMPLIANCE EVALUATION INSPECTION ON-SITE
Area of violation: TSD IS-Preparedness and Prevention
Date achieved compliance: 02/08/2011
Evaluation lead agency: EPA

Evaluation date: 02/24/2010
Evaluation: COMPLIANCE EVALUATION INSPECTION ON-SITE
Area of violation: TSD IS-Container Use and Management
Date achieved compliance: 02/08/2011
Evaluation lead agency: EPA

Map ID
Direction
Distance
Elevation

MAP FINDINGS

Site

Database(s)

EDR ID Number
EPA ID Number

115TH FIGHTER WING (Continued)

1000406795

WI MANIFEST:

Year: 2017
EPA ID: WI3570024247
FID: 113119820
ACT Code: 203
ACT Status: I
ACT Code 1: Not reported
ACT Name: Not reported
Contact Title: Not reported
Contact Name: Not reported
Contact Address: Not reported
Contact City/State/Zip: Not reported
Contact Telephone: Not reported
Contact EMail Address: Not reported

Shipped:

Year: 2017
Manifest Doc Id: 017617501JJK
Copy Type: TSDCOPY
Gen EPA ID: WI3570024247
Gen Date: 06/13/2017
GEN Copy Revd Date: Not reported
TSD Date: 06/14/2017
TSD EPA ID: WID988580056
TSD Copy Revd Date: 07/05/2017

Year: 2017
Manifest Doc Id: 015247547JJK
Copy Type: TSDCOPY
Gen EPA ID: WI3570024247
Gen Date: 06/13/2017
GEN Copy Revd Date: Not reported
TSD Date: 06/13/2017
TSD EPA ID: WID988580056
TSD Copy Revd Date: 07/05/2017

Year: 2017
Manifest Doc Id: 015247653JJK
Copy Type: TSDCOPY
Gen EPA ID: WI3570024247
Gen Date: 03/06/2017
GEN Copy Revd Date: Not reported
TSD Date: 03/16/2017
TSD EPA ID: WID988580056
TSD Copy Revd Date: 04/11/2017

Year: 2017
EPA ID: WI3570024247
FID: 113119820
ACT Code: 202
ACT Status: A
ACT Code 1: 202
ACT Name: HW Generator - Small
Contact Title: ENVR MGR
Contact Name: MATTHEW SHAW

Map ID
Direction
Distance
Elevation

MAP FINDINGS

Site

Database(s)

EDR ID Number
EPA ID Number

115TH FIGHTER WING (Continued)

1000406795

Contact Address: 3110 MITCHELL ST BLDG 1210
Contact City/State/Zip: MADISON, WI 53704
Contact Telephone: 6082454739
Contact EMail Address: matthew.l.shaw4.mil@mail.mil

Shipped:

Year: 2017
Manifest Doc Id: 017617501JJK
Copy Type: TSDCOPY
Gen EPA ID: WI3570024247
Gen Date: 06/13/2017
GEN Copy Revd Date: Not reported
TSD Date: 06/14/2017
TSD EPA ID: WID988580056
TSD Copy Revd Date: 07/05/2017

Year: 2017
Manifest Doc Id: 015247547JJK
Copy Type: TSDCOPY
Gen EPA ID: WI3570024247
Gen Date: 06/13/2017
GEN Copy Revd Date: Not reported
TSD Date: 06/13/2017
TSD EPA ID: WID988580056
TSD Copy Revd Date: 07/05/2017

Year: 2017
Manifest Doc Id: 015247653JJK
Copy Type: TSDCOPY
Gen EPA ID: WI3570024247
Gen Date: 03/06/2017
GEN Copy Revd Date: Not reported
TSD Date: 03/16/2017
TSD EPA ID: WID988580056
TSD Copy Revd Date: 04/11/2017

Year: 2016
EPA ID: WI3570024247
FID: 113119820
ACT Code: 203
ACT Status: I
ACT Code 1: Not reported
ACT Name: Not reported
Contact Title: Not reported
Contact Name: Not reported
Contact Address: Not reported
Contact City/State/Zip: Not reported
Contact Telephone: Not reported
Contact EMail Address: Not reported

Shipped:

Year: 2016
Manifest Doc Id: 015247729JJK
Copy Type: TSDCOPY
Gen EPA ID: WI3570024247

Map ID
Direction
Distance
Elevation

MAP FINDINGS

Site

Database(s)

EDR ID Number
EPA ID Number

115TH FIGHTER WING (Continued)

1000406795

Gen Date: 10/05/2016
GEN Copy Revd Date: Not reported
TSD Date: 10/13/2016
TSD EPA ID: WID988580056
TSD Copy Revd Date: 11/16/2016

Year: 2016
Manifest Doc Id: 015247911JJK
Copy Type: TSDCOPY
Gen EPA ID: WI3570024247
Gen Date: 04/26/2016
GEN Copy Revd Date: Not reported
TSD Date: 05/05/2016
TSD EPA ID: WID988580056
TSD Copy Revd Date: 06/15/2016

Year: 2016
EPA ID: WI3570024247
FID: 113119820
ACT Code: 202
ACT Status: A
ACT Code 1: 202
ACT Name: HW Generator - Small
Contact Title: ENVR MGR
Contact Name: MATTHEW SHAW
Contact Address: 3110 MITCHELL ST BLDG 1210
Contact City/State/Zip: MADISON, WI 53704
Contact Telephone: 6082454739
Contact EMail Address: matthew.l.shaw4.mil@mail.mil

Shipped:

Year: 2016
Manifest Doc Id: 015247729JJK
Copy Type: TSDCOPY
Gen EPA ID: WI3570024247
Gen Date: 10/05/2016
GEN Copy Revd Date: Not reported
TSD Date: 10/13/2016
TSD EPA ID: WID988580056
TSD Copy Revd Date: 11/16/2016

Year: 2016
Manifest Doc Id: 015247911JJK
Copy Type: TSDCOPY
Gen EPA ID: WI3570024247
Gen Date: 04/26/2016
GEN Copy Revd Date: Not reported
TSD Date: 05/05/2016
TSD EPA ID: WID988580056
TSD Copy Revd Date: 06/15/2016

Year: 2015
EPA ID: WI3570024247
FID: 113119820
ACT Code: 202

Map ID
Direction
Distance
Elevation

MAP FINDINGS

Site

Database(s)

EDR ID Number
EPA ID Number

115TH FIGHTER WING (Continued)

1000406795

ACT Status: A
ACT Code 1: 202
ACT Name: HW Generator - Small
Contact Title: ENVR MGR
Contact Name: MATTHEW SHAW
Contact Address: 3110 MITCHELL ST BLDG 1210
Contact City/State/Zip: MADISON, WI 53704
Contact Telephone: 6082454739
Contact EMail Address: matthew.l.shaw4.mil@mail.mil

Shipped:

Year: 2015
Manifest Doc Id: 012202763JJK
Copy Type: TSDCOPY
Gen EPA ID: WI3570024247
Gen Date: 03/06/2015
GEN Copy Revd Date: Not reported
TSD Date: 03/12/2015
TSD EPA ID: WID988580056
TSD Copy Revd Date: 04/13/2015

Year: 2015
Manifest Doc Id: 012202934JJK
Copy Type: TSDCOPY
Gen EPA ID: WI3570024247
Gen Date: 11/19/2015
GEN Copy Revd Date: Not reported
TSD Date: 11/25/2015
TSD EPA ID: WID988580056
TSD Copy Revd Date: 12/15/2015

Year: 2015
Manifest Doc Id: 012202935JJK
Copy Type: TSDCOPY
Gen EPA ID: WI3570024247
Gen Date: 11/19/2015
GEN Copy Revd Date: Not reported
TSD Date: 11/25/2015
TSD EPA ID: WID988580056
TSD Copy Revd Date: 12/15/2015

Year: 2015
EPA ID: WI3570024247
FID: 113119820
ACT Code: 203
ACT Status: I
ACT Code 1: Not reported
ACT Name: Not reported
Contact Title: Not reported
Contact Name: Not reported
Contact Address: Not reported
Contact City/State/Zip: Not reported
Contact Telephone: Not reported
Contact EMail Address: Not reported

Map ID
Direction
Distance
Elevation

MAP FINDINGS

Site

Database(s)

EDR ID Number
EPA ID Number

115TH FIGHTER WING (Continued)

1000406795

Shipped:

Year: 2015
Manifest Doc Id: 012202763JJK
Copy Type: TSDCOPY
Gen EPA ID: WI3570024247
Gen Date: 03/06/2015
GEN Copy Revd Date: Not reported
TSD Date: 03/12/2015
TSD EPA ID: WID988580056
TSD Copy Revd Date: 04/13/2015

Year: 2015
Manifest Doc Id: 012202934JJK
Copy Type: TSDCOPY
Gen EPA ID: WI3570024247
Gen Date: 11/19/2015
GEN Copy Revd Date: Not reported
TSD Date: 11/25/2015
TSD EPA ID: WID988580056
TSD Copy Revd Date: 12/15/2015

Year: 2015
Manifest Doc Id: 012202935JJK
Copy Type: TSDCOPY
Gen EPA ID: WI3570024247
Gen Date: 11/19/2015
GEN Copy Revd Date: Not reported
TSD Date: 11/25/2015
TSD EPA ID: WID988580056
TSD Copy Revd Date: 12/15/2015

Year: 2014
EPA ID: WI3570024247
FID: 113119820
ACT Code: 202
ACT Status: A
ACT Code 1: 202
ACT Name: HW Generator - Small
Contact Title: ENVR MGR
Contact Name: MATTHEW SHAW
Contact Address: 3110 MITCHELL STREET
Contact City/State/Zip: MADISON, WI 53704
Contact Telephone: 6082454739
Contact EMail Address: matthew.shaw@ang.af.mil

Shipped:

Year: 2014
Manifest Doc Id: 012202586JJK
Copy Type: TSDCOPY
Gen EPA ID: WI3570024247
Gen Date: 03/12/2014
GEN Copy Revd Date: Not reported
TSD Date: 03/18/2014
TSD EPA ID: WID988580056
TSD Copy Revd Date: 04/08/2014

Map ID
Direction
Distance
Elevation

MAP FINDINGS

Site

Database(s)

EDR ID Number
EPA ID Number

115TH FIGHTER WING (Continued)

1000406795

Year: 2014
Manifest Doc Id: 012202675JJK
Copy Type: TSDCOPY
Gen EPA ID: WI3570024247
Gen Date: 09/26/2014
GEN Copy Revd Date: Not reported
TSD Date: 09/30/2014
TSD EPA ID: WID988580056
TSD Copy Revd Date: 10/13/2014

Year: 2014
Manifest Doc Id: 012202676JJK
Copy Type: TSDCOPY
Gen EPA ID: WI3570024247
Gen Date: 09/25/2014
GEN Copy Revd Date: Not reported
TSD Date: 09/30/2014
TSD EPA ID: WID988580056
TSD Copy Revd Date: 10/13/2014

Year: 2014
EPA ID: WI3570024247
FID: 113119820
ACT Code: 203
ACT Status: I
ACT Code 1: Not reported
ACT Name: Not reported
Contact Title: Not reported
Contact Name: Not reported
Contact Address: Not reported
Contact City/State/Zip: Not reported
Contact Telephone: Not reported
Contact EMail Address: Not reported

Shipped:

Year: 2014
Manifest Doc Id: 012202586JJK
Copy Type: TSDCOPY
Gen EPA ID: WI3570024247
Gen Date: 03/12/2014
GEN Copy Revd Date: Not reported
TSD Date: 03/18/2014
TSD EPA ID: WID988580056
TSD Copy Revd Date: 04/08/2014

Year: 2014
Manifest Doc Id: 012202675JJK
Copy Type: TSDCOPY
Gen EPA ID: WI3570024247
Gen Date: 09/26/2014
GEN Copy Revd Date: Not reported
TSD Date: 09/30/2014
TSD EPA ID: WID988580056
TSD Copy Revd Date: 10/13/2014

Year: 2014

Map ID
Direction
Distance
Elevation

MAP FINDINGS

Site

Database(s)

EDR ID Number
EPA ID Number

115TH FIGHTER WING (Continued)

1000406795

Manifest Doc Id: 012202676JJK
Copy Type: TSDCOPY
Gen EPA ID: WI3570024247
Gen Date: 09/25/2014
GEN Copy Revd Date: Not reported
TSD Date: 09/30/2014
TSD EPA ID: WID988580056
TSD Copy Revd Date: 10/13/2014

Year: 2013
EPA ID: WI3570024247
FID: 113119820
ACT Code: 202
ACT Status: A
ACT Code 1: 202
ACT Name: HW Generator - Small
Contact Title: ENVR MGR
Contact Name: MATTHEW SHAW
Contact Address: 3110 MITCHELL STREET
Contact City/State/Zip: MADISON, WI 53704
Contact Telephone: 6082454739
Contact EMail Address: matthew.shaw@ang.af.mil

Shipped:

Year: 2013
Manifest Doc Id: 000661754VES
Copy Type: TSDCOPY
Gen EPA ID: WI3570024247
Gen Date: 08/19/2013
GEN Copy Revd Date: Not reported
TSD Date: 08/23/2013
TSD EPA ID: WID003967148
TSD Copy Revd Date: 09/12/2013

Year: 2013
Manifest Doc Id: 000663129VES
Copy Type: TSDCOPY
Gen EPA ID: WI3570024247
Gen Date: 04/11/2013
GEN Copy Revd Date: Not reported
TSD Date: 04/15/2013
TSD EPA ID: ILD098642424
TSD Copy Revd Date: 05/10/2013

Year: 2013
Manifest Doc Id: 000663139VES
Copy Type: TSDCOPY
Gen EPA ID: WI3570024247
Gen Date: 04/11/2013
GEN Copy Revd Date: Not reported
TSD Date: 04/17/2013
TSD EPA ID: WID003967148
TSD Copy Revd Date: 05/10/2013

Year: 2013
Manifest Doc Id: 000663357VES

Map ID
Direction
Distance
Elevation

MAP FINDINGS

Site

Database(s)

EDR ID Number
EPA ID Number

115TH FIGHTER WING (Continued)

1000406795

Copy Type: TSDCOPY
Gen EPA ID: WI3570024247
Gen Date: 02/06/2013
GEN Copy Revd Date: Not reported
TSD Date: 02/11/2013
TSD EPA ID: ILD098642424
TSD Copy Revd Date: 03/13/2013

Year: 2013
Manifest Doc Id: 000663358VES
Copy Type: TSDCOPY
Gen EPA ID: WI3570024247
Gen Date: 02/06/2013
GEN Copy Revd Date: Not reported
TSD Date: 02/11/2013
TSD EPA ID: WID003967148
TSD Copy Revd Date: 04/10/2013

Year: 2013
EPA ID: WI3570024247
FID: 113119820
ACT Code: 203
ACT Status: I
ACT Code 1: Not reported
ACT Name: Not reported
Contact Title: Not reported
Contact Name: Not reported
Contact Address: Not reported
Contact City/State/Zip: Not reported
Contact Telephone: Not reported
Contact EMail Address: Not reported

Shipped:

Year: 2013
Manifest Doc Id: 000661754VES
Copy Type: TSDCOPY
Gen EPA ID: WI3570024247
Gen Date: 08/19/2013
GEN Copy Revd Date: Not reported
TSD Date: 08/23/2013
TSD EPA ID: WID003967148
TSD Copy Revd Date: 09/12/2013

Year: 2013
Manifest Doc Id: 000663129VES
Copy Type: TSDCOPY
Gen EPA ID: WI3570024247
Gen Date: 04/11/2013
GEN Copy Revd Date: Not reported
TSD Date: 04/15/2013
TSD EPA ID: ILD098642424
TSD Copy Revd Date: 05/10/2013

Year: 2013
Manifest Doc Id: 000663139VES
Copy Type: TSDCOPY

Map ID
Direction
Distance
Elevation

MAP FINDINGS

Site

Database(s)

EDR ID Number
EPA ID Number

115TH FIGHTER WING (Continued)

1000406795

Gen EPA ID: WI3570024247
Gen Date: 04/11/2013
GEN Copy Revd Date: Not reported
TSD Date: 04/17/2013
TSD EPA ID: WID003967148
TSD Copy Revd Date: 05/10/2013

Year: 2013
Manifest Doc Id: 000663357VES
Copy Type: TSDCOPY
Gen EPA ID: WI3570024247
Gen Date: 02/06/2013
GEN Copy Revd Date: Not reported
TSD Date: 02/11/2013
TSD EPA ID: ILD098642424
TSD Copy Revd Date: 03/13/2013

Year: 2013
Manifest Doc Id: 000663358VES
Copy Type: TSDCOPY
Gen EPA ID: WI3570024247
Gen Date: 02/06/2013
GEN Copy Revd Date: Not reported
TSD Date: 02/11/2013
TSD EPA ID: WID003967148
TSD Copy Revd Date: 04/10/2013

[Click this hyperlink](#) while viewing on your computer to access
18 additional WI MANIFEST: record(s) in the EDR Site Report.

I38 WANG-115TH FIGHTER WING
NNE 3110 MITCHELL ST
1/8-1/4 MADISON, WI 53704
0.236 mi.
1248 ft. Site 4 of 7 in cluster I

WI PFAS S123275703
N/A

Relative: PFAS:
Higher Substance: PFAS
Actual: Activity Detail Number: 0213581254
860 ft. Start Date: 04/12/2018
Substance Description: Not reported
URL: http://dnr.wi.gov/botw/GetActivityDetail.do?crumb=0&detailSeqNo=581254
Latitude: 43.132728772
Longitude: -89.335044499

I39 TRUAX FIELD AIR NATIONAL GUARD -BLDG 1000
NNE 3110 MITCHELL ST
1/8-1/4 MADISON, WI 53704
0.236 mi.
1248 ft. Site 5 of 7 in cluster I

WI UST U003954171
WI AST N/A

Relative: UST:
Higher License: Storage Tank Registration
Actual: License Type: Registration
860 ft. License Number: 445966

Map ID
Direction
Distance
Elevation

MAP FINDINGS

Site

Database(s)

EDR ID Number
EPA ID Number

TRUAX FIELD AIR NATIONAL GUARD -BLDG 1000 (Continued)

U003954171

Expiration Date:	Not reported
Licensee:	WI Air National Guard - Truax - 115 Fw / Emo
Facility Reference Number:	652469 674669
Fire Dept ID:	1301
Federally Regulated:	Yes
Tank ID:	41910
Municipality Name:	City of Madison
Tank Reference Number:	272365 130101529
Equipment Wang ID:	130101529
Tank Type:	Underground Storage Tank
Tank Status:	Closed/Removed
Tank Contents:	Aviation Fuel
Capacity:	300.00
Install Date:	Not reported
Construction Material:	Unknown
Marketer:	N
Tank Occupancy:	Government
Corrosion Protection Type:	Not reported
Overfill Protection Type:	Not Installed
Leak Detection:	Unknown
Leak Test Method:	Not reported
Spill Protection:	Not Installed
Containment Sump Installed:	N
Wall Size:	Single
Dispenser Sump Installed:	N
Overfill Protection:	Not Installed
Date of Lining:	Not reported
Lining Inspection Date:	Not reported
CAS Number:	Not reported
Pipe Type:	Piping (Storage Tank)
Pipe Status:	Closed/Removed
Pipe Aboveground Piping:	N
Pipe Underground Piping:	Y
Pipe Construction Material:	Unknown
Pipe Wall Type:	Single
Pipe UST Manifolded:	N
Pipe Related Tank ID:	131097
Pipe Catastrophic Leak Detection:	Not reported
Pipe System Type:	Not reported
Pipe Flex Connector:	N
Pipe Leak Test Method:	Not reported
Pipe Leak Detection:	Unknown
Pipe Corrosion Protection:	Not reported
Latest Test Name:	Not reported
Latest Test Date:	Not reported
Latest Test Expiration Date:	Not reported

Detail As of 12/2016:

Tank Status Date:	11/25/1991
Site Municipality:	C
Land Owner Type:	Federal Owned
Town Customer ID:	375178
Owner Name:	WI AIR NATIONAL GUARD - TRUAX - 115 FW / EMO
Owner Address:	3110 MITCHELL ST BLDG 1210
Owner Address 2:	Not reported
Owner City:	MADISON
Owner State:	WI
Owner Zip:	53704

Map ID
Direction
Distance
Elevation

MAP FINDINGS

Site

Database(s)

EDR ID Number
EPA ID Number

TRUAX FIELD AIR NATIONAL GUARD -BLDG 1000 (Continued)

U003954171

Building Name: TRUAX FIELD AIR NATIONAL GUARD -BLDG 1000
Building Address: 3110 MITCHELL ST
Building City: MADISON
Building Zip: 53704

Tank Status Date: 06/11/1990
Site Municipality: C
Land Owner Type: Federal Owned
Town Customer ID: 375178
Owner Name: WI AIR NATIONAL GUARD - TRUAX - 115 FW / EMO
Owner Address: 3110 MITCHELL ST BLDG 1210
Owner Address 2: Not reported
Owner City: MADISON
Owner State: WI
Owner Zip: 53704
Building Name: TRUAX FIELD AIR NATIONAL GUARD -BLDG 1000
Building Address: 3110 MITCHELL ST
Building City: MADISON
Building Zip: 53704

Tank Status Date: 10/04/1993
Site Municipality: C
Land Owner Type: Federal Owned
Town Customer ID: 375178
Owner Name: WI AIR NATIONAL GUARD - TRUAX - 115 FW / EMO
Owner Address: 3110 MITCHELL ST BLDG 1210
Owner Address 2: Not reported
Owner City: MADISON
Owner State: WI
Owner Zip: 53704
Building Name: TRUAX FIELD AIR NATIONAL GUARD -BLDG 1000
Building Address: 3110 MITCHELL ST
Building City: MADISON
Building Zip: 53704

Tank Status Date: 10/01/1991
Site Municipality: C
Land Owner Type: Federal Owned
Town Customer ID: 375178
Owner Name: WI AIR NATIONAL GUARD - TRUAX - 115 FW / EMO
Owner Address: 3110 MITCHELL ST BLDG 1210
Owner Address 2: Not reported
Owner City: MADISON
Owner State: WI
Owner Zip: 53704
Building Name: TRUAX FIELD AIR NATIONAL GUARD -BLDG 1000
Building Address: 3110 MITCHELL ST
Building City: MADISON
Building Zip: 53704

Tank Status Date: 06/16/2009
Site Municipality: C
Land Owner Type: Federal Owned
Town Customer ID: 375178
Owner Name: WI AIR NATIONAL GUARD - TRUAX - 115 FW / EMO
Owner Address: 3110 MITCHELL ST BLDG 1210
Owner Address 2: Not reported

Map ID
Direction
Distance
Elevation

MAP FINDINGS

Site

Database(s)

EDR ID Number
EPA ID Number

TRUAX FIELD AIR NATIONAL GUARD -BLDG 1000 (Continued)

U003954171

Owner City: MADISON
Owner State: WI
Owner Zip: 53704
Building Name: TRUAX FIELD AIR NATIONAL GUARD -BLDG 1000
Building Address: 3110 MITCHELL ST
Building City: MADISON
Building Zip: 53704

Tank Status Date: Not reported
Site Municipality: C
Land Owner Type: Federal Owned
Town Customer ID: 375178
Owner Name: WI AIR NATIONAL GUARD - TRUAX - 115 FW / EMO
Owner Address: 3110 MITCHELL ST BLDG 1210
Owner Address 2: Not reported
Owner City: MADISON
Owner State: WI
Owner Zip: 53704
Building Name: TRUAX FIELD AIR NATIONAL GUARD -BLDG 1000
Building Address: 3110 MITCHELL ST
Building City: MADISON
Building Zip: 53704

Tank Status Date: Not reported
Site Municipality: C
Land Owner Type: Federal Owned
Town Customer ID: 375178
Owner Name: WI AIR NATIONAL GUARD - TRUAX - 115 FW / EMO
Owner Address: 3110 MITCHELL ST BLDG 1210
Owner Address 2: Not reported
Owner City: MADISON
Owner State: WI
Owner Zip: 53704
Building Name: TRUAX FIELD AIR NATIONAL GUARD -BLDG 1000
Building Address: 3110 MITCHELL ST
Building City: MADISON
Building Zip: 53704

Tank Status Date: 08/01/1989
Site Municipality: C
Land Owner Type: Federal Owned
Town Customer ID: 375178
Owner Name: WI AIR NATIONAL GUARD - TRUAX - 115 FW / EMO
Owner Address: 3110 MITCHELL ST BLDG 1210
Owner Address 2: Not reported
Owner City: MADISON
Owner State: WI
Owner Zip: 53704
Building Name: TRUAX FIELD AIR NATIONAL GUARD -BLDG 1000
Building Address: 3110 MITCHELL ST
Building City: MADISON
Building Zip: 53704

Tank Status Date: 12/15/1993
Site Municipality: C
Land Owner Type: Federal Owned
Town Customer ID: 375178

Map ID
Direction
Distance
Elevation

MAP FINDINGS

Site

Database(s)

EDR ID Number
EPA ID Number

TRUAX FIELD AIR NATIONAL GUARD -BLDG 1000 (Continued)

U003954171

Owner Name: WI AIR NATIONAL GUARD - TRUAX - 115 FW / EMO
Owner Address: 3110 MITCHELL ST BLDG 1210
Owner Address 2: Not reported
Owner City: MADISON
Owner State: WI
Owner Zip: 53704
Building Name: TRUAX FIELD AIR NATIONAL GUARD -BLDG 1000
Building Address: 3110 MITCHELL ST
Building City: MADISON
Building Zip: 53704

Tank Status Date: Not reported
Site Municipality: C
Land Owner Type: Federal Owned
Town Customer ID: 375178
Owner Name: WI AIR NATIONAL GUARD - TRUAX - 115 FW / EMO
Owner Address: 3110 MITCHELL ST BLDG 1210
Owner Address 2: Not reported
Owner City: MADISON
Owner State: WI
Owner Zip: 53704
Building Name: TRUAX FIELD AIR NATIONAL GUARD -BLDG 1000
Building Address: 3110 MITCHELL ST
Building City: MADISON
Building Zip: 53704

Tank Status Date: Not reported
Site Municipality: C
Land Owner Type: Federal Owned
Town Customer ID: 375178
Owner Name: WI AIR NATIONAL GUARD - TRUAX - 115 FW / EMO
Owner Address: 3110 MITCHELL ST BLDG 1210
Owner Address 2: Not reported
Owner City: MADISON
Owner State: WI
Owner Zip: 53704
Building Name: TRUAX FIELD AIR NATIONAL GUARD -BLDG 1000
Building Address: 3110 MITCHELL ST
Building City: MADISON
Building Zip: 53704

Tank Status Date: 06/13/1990
Site Municipality: C
Land Owner Type: Federal Owned
Town Customer ID: 375178
Owner Name: WI AIR NATIONAL GUARD - TRUAX - 115 FW / EMO
Owner Address: 3110 MITCHELL ST BLDG 1210
Owner Address 2: Not reported
Owner City: MADISON
Owner State: WI
Owner Zip: 53704
Building Name: TRUAX FIELD AIR NATIONAL GUARD -BLDG 1000
Building Address: 3110 MITCHELL ST
Building City: MADISON
Building Zip: 53704

Tank Status Date: 10/20/1999

Map ID
Direction
Distance
Elevation

MAP FINDINGS

Site

Database(s)

EDR ID Number
EPA ID Number

TRUAX FIELD AIR NATIONAL GUARD -BLDG 1000 (Continued)

U003954171

Site Municipality: C
Land Owner Type: Federal Owned
Town Customer ID: 375178
Owner Name: WI AIR NATIONAL GUARD - TRUAX - 115 FW / EMO
Owner Address: 3110 MITCHELL ST BLDG 1210
Owner Address 2: Not reported
Owner City: MADISON
Owner State: WI
Owner Zip: 53704
Building Name: TRUAX FIELD AIR NATIONAL GUARD -BLDG 1000
Building Address: 3110 MITCHELL ST
Building City: MADISON
Building Zip: 53704

Tank Status Date: 05/22/1990
Site Municipality: C
Land Owner Type: Federal Owned
Town Customer ID: 375178
Owner Name: WI AIR NATIONAL GUARD - TRUAX - 115 FW / EMO
Owner Address: 3110 MITCHELL ST BLDG 1210
Owner Address 2: Not reported
Owner City: MADISON
Owner State: WI
Owner Zip: 53704
Building Name: TRUAX FIELD AIR NATIONAL GUARD -BLDG 1000
Building Address: 3110 MITCHELL ST
Building City: MADISON
Building Zip: 53704

Tank Status Date: 04/17/1996
Site Municipality: C
Land Owner Type: Federal Owned
Town Customer ID: 375178
Owner Name: WI AIR NATIONAL GUARD - TRUAX - 115 FW / EMO
Owner Address: 3110 MITCHELL ST BLDG 1210
Owner Address 2: Not reported
Owner City: MADISON
Owner State: WI
Owner Zip: 53704
Building Name: TRUAX FIELD AIR NATIONAL GUARD -BLDG 1000
Building Address: 3110 MITCHELL ST
Building City: MADISON
Building Zip: 53704

Tank Status Date: 06/21/1990
Site Municipality: C
Land Owner Type: Federal Owned
Town Customer ID: 375178
Owner Name: WI AIR NATIONAL GUARD - TRUAX - 115 FW / EMO
Owner Address: 3110 MITCHELL ST BLDG 1210
Owner Address 2: Not reported
Owner City: MADISON
Owner State: WI
Owner Zip: 53704
Building Name: TRUAX FIELD AIR NATIONAL GUARD -BLDG 1000
Building Address: 3110 MITCHELL ST
Building City: MADISON

Map ID
Direction
Distance
Elevation

MAP FINDINGS

Site

Database(s)

EDR ID Number
EPA ID Number

TRUAX FIELD AIR NATIONAL GUARD -BLDG 1000 (Continued)

U003954171

Building Zip: 53704

Tank Status Date: 10/10/1991
Site Municipality: C
Land Owner Type: Federal Owned
Town Customer ID: 375178
Owner Name: WI AIR NATIONAL GUARD - TRUAX - 115 FW / EMO
Owner Address: 3110 MITCHELL ST BLDG 1210
Owner Address 2: Not reported
Owner City: MADISON
Owner State: WI
Owner Zip: 53704
Building Name: TRUAX FIELD AIR NATIONAL GUARD -BLDG 1000
Building Address: 3110 MITCHELL ST
Building City: MADISON
Building Zip: 53704

Tank Status Date: 08/19/1993
Site Municipality: C
Land Owner Type: Federal Owned
Town Customer ID: 375178
Owner Name: WI AIR NATIONAL GUARD - TRUAX - 115 FW / EMO
Owner Address: 3110 MITCHELL ST BLDG 1210
Owner Address 2: Not reported
Owner City: MADISON
Owner State: WI
Owner Zip: 53704
Building Name: TRUAX FIELD AIR NATIONAL GUARD -BLDG 1000
Building Address: 3110 MITCHELL ST
Building City: MADISON
Building Zip: 53704

Tank Status Date: 05/15/1990
Site Municipality: C
Land Owner Type: Federal Owned
Town Customer ID: 375178
Owner Name: WI AIR NATIONAL GUARD - TRUAX - 115 FW / EMO
Owner Address: 3110 MITCHELL ST BLDG 1210
Owner Address 2: Not reported
Owner City: MADISON
Owner State: WI
Owner Zip: 53704
Building Name: TRUAX FIELD AIR NATIONAL GUARD -BLDG 1000
Building Address: 3110 MITCHELL ST
Building City: MADISON
Building Zip: 53704

Tank Status Date: 07/20/1989
Site Municipality: C
Land Owner Type: Federal Owned
Town Customer ID: 375178
Owner Name: WI AIR NATIONAL GUARD - TRUAX - 115 FW / EMO
Owner Address: 3110 MITCHELL ST BLDG 1210
Owner Address 2: Not reported
Owner City: MADISON
Owner State: WI
Owner Zip: 53704

Map ID
Direction
Distance
Elevation

MAP FINDINGS

Site

Database(s)

EDR ID Number
EPA ID Number

TRUAX FIELD AIR NATIONAL GUARD -BLDG 1000 (Continued)

U003954171

Building Name: TRUAX FIELD AIR NATIONAL GUARD -BLDG 1000
Building Address: 3110 MITCHELL ST
Building City: MADISON
Building Zip: 53704

Tank Status Date: 10/05/1994
Site Municipality: C
Land Owner Type: Federal Owned
Town Customer ID: 375178
Owner Name: WI AIR NATIONAL GUARD - TRUAX - 115 FW / EMO
Owner Address: 3110 MITCHELL ST BLDG 1210
Owner Address 2: Not reported
Owner City: MADISON
Owner State: WI
Owner Zip: 53704
Building Name: TRUAX FIELD AIR NATIONAL GUARD -BLDG 1000
Building Address: 3110 MITCHELL ST
Building City: MADISON
Building Zip: 53704

Tank Status Date: 02/27/1992
Site Municipality: C
Land Owner Type: Federal Owned
Town Customer ID: 375178
Owner Name: WI AIR NATIONAL GUARD - TRUAX - 115 FW / EMO
Owner Address: 3110 MITCHELL ST BLDG 1210
Owner Address 2: Not reported
Owner City: MADISON
Owner State: WI
Owner Zip: 53704
Building Name: TRUAX FIELD AIR NATIONAL GUARD -BLDG 1000
Building Address: 3110 MITCHELL ST
Building City: MADISON
Building Zip: 53704

Tank Status Date: Not reported
Site Municipality: C
Land Owner Type: Federal Owned
Town Customer ID: 375178
Owner Name: WI AIR NATIONAL GUARD - TRUAX - 115 FW / EMO
Owner Address: 3110 MITCHELL ST BLDG 1210
Owner Address 2: Not reported
Owner City: MADISON
Owner State: WI
Owner Zip: 53704
Building Name: TRUAX FIELD AIR NATIONAL GUARD -BLDG 1000
Building Address: 3110 MITCHELL ST
Building City: MADISON
Building Zip: 53704

Tank Status Date: 05/07/1990
Site Municipality: C
Land Owner Type: Federal Owned
Town Customer ID: 375178
Owner Name: WI AIR NATIONAL GUARD - TRUAX - 115 FW / EMO
Owner Address: 3110 MITCHELL ST BLDG 1210
Owner Address 2: Not reported

Map ID
Direction
Distance
Elevation

MAP FINDINGS

Site

Database(s)

EDR ID Number
EPA ID Number

TRUAX FIELD AIR NATIONAL GUARD -BLDG 1000 (Continued)

U003954171

Owner City: MADISON
Owner State: WI
Owner Zip: 53704
Building Name: TRUAX FIELD AIR NATIONAL GUARD -BLDG 1000
Building Address: 3110 MITCHELL ST
Building City: MADISON
Building Zip: 53704

Tank Status Date: 10/20/1999
Site Municipality: C
Land Owner Type: Federal Owned
Town Customer ID: 375178
Owner Name: WI AIR NATIONAL GUARD - TRUAX - 115 FW / EMO
Owner Address: 3110 MITCHELL ST BLDG 1210
Owner Address 2: Not reported
Owner City: MADISON
Owner State: WI
Owner Zip: 53704
Building Name: TRUAX FIELD AIR NATIONAL GUARD -BLDG 1000
Building Address: 3110 MITCHELL ST
Building City: MADISON
Building Zip: 53704

Tank Status Date: 05/12/1990
Site Municipality: C
Land Owner Type: Federal Owned
Town Customer ID: 375178
Owner Name: WI AIR NATIONAL GUARD - TRUAX - 115 FW / EMO
Owner Address: 3110 MITCHELL ST BLDG 1210
Owner Address 2: Not reported
Owner City: MADISON
Owner State: WI
Owner Zip: 53704
Building Name: TRUAX FIELD AIR NATIONAL GUARD -BLDG 1000
Building Address: 3110 MITCHELL ST
Building City: MADISON
Building Zip: 53704

Tank Status Date: 05/05/2008
Site Municipality: C
Land Owner Type: Federal Owned
Town Customer ID: 375178
Owner Name: WI AIR NATIONAL GUARD - TRUAX - 115 FW / EMO
Owner Address: 3110 MITCHELL ST BLDG 1210
Owner Address 2: Not reported
Owner City: MADISON
Owner State: WI
Owner Zip: 53704
Building Name: TRUAX FIELD AIR NATIONAL GUARD -BLDG 1000
Building Address: 3110 MITCHELL ST
Building City: MADISON
Building Zip: 53704

Tank Status Date: 06/13/1990
Site Municipality: C
Land Owner Type: Federal Owned
Town Customer ID: 375178

Map ID
Direction
Distance
Elevation

MAP FINDINGS

Site

Database(s)

EDR ID Number
EPA ID Number

TRUAX FIELD AIR NATIONAL GUARD -BLDG 1000 (Continued)

U003954171

Owner Name: WI AIR NATIONAL GUARD - TRUAX - 115 FW / EMO
Owner Address: 3110 MITCHELL ST BLDG 1210
Owner Address 2: Not reported
Owner City: MADISON
Owner State: WI
Owner Zip: 53704
Building Name: TRUAX FIELD AIR NATIONAL GUARD -BLDG 1000
Building Address: 3110 MITCHELL ST
Building City: MADISON
Building Zip: 53704

Tank Status Date: 10/20/1999
Site Municipality: C
Land Owner Type: Federal Owned
Town Customer ID: 375178
Owner Name: WI AIR NATIONAL GUARD - TRUAX - 115 FW / EMO
Owner Address: 3110 MITCHELL ST BLDG 1210
Owner Address 2: Not reported
Owner City: MADISON
Owner State: WI
Owner Zip: 53704
Building Name: TRUAX FIELD AIR NATIONAL GUARD -BLDG 1000
Building Address: 3110 MITCHELL ST
Building City: MADISON
Building Zip: 53704

Tank Status Date: 10/20/1999
Site Municipality: C
Land Owner Type: Federal Owned
Town Customer ID: 375178
Owner Name: WI AIR NATIONAL GUARD - TRUAX - 115 FW / EMO
Owner Address: 3110 MITCHELL ST BLDG 1210
Owner Address 2: Not reported
Owner City: MADISON
Owner State: WI
Owner Zip: 53704
Building Name: TRUAX FIELD AIR NATIONAL GUARD -BLDG 1000
Building Address: 3110 MITCHELL ST
Building City: MADISON
Building Zip: 53704

Tank Status Date: 05/10/1990
Site Municipality: C
Land Owner Type: Federal Owned
Town Customer ID: 375178
Owner Name: WI AIR NATIONAL GUARD - TRUAX - 115 FW / EMO
Owner Address: 3110 MITCHELL ST BLDG 1210
Owner Address 2: Not reported
Owner City: MADISON
Owner State: WI
Owner Zip: 53704
Building Name: TRUAX FIELD AIR NATIONAL GUARD -BLDG 1000
Building Address: 3110 MITCHELL ST
Building City: MADISON
Building Zip: 53704

Tank Status Date: 10/05/1994

Map ID
Direction
Distance
Elevation

MAP FINDINGS

Site

Database(s)

EDR ID Number
EPA ID Number

TRUAX FIELD AIR NATIONAL GUARD -BLDG 1000 (Continued)

U003954171

Site Municipality: C
Land Owner Type: Federal Owned
Town Customer ID: 375178
Owner Name: WI AIR NATIONAL GUARD - TRUAX - 115 FW / EMO
Owner Address: 3110 MITCHELL ST BLDG 1210
Owner Address 2: Not reported
Owner City: MADISON
Owner State: WI
Owner Zip: 53704
Building Name: TRUAX FIELD AIR NATIONAL GUARD -BLDG 1000
Building Address: 3110 MITCHELL ST
Building City: MADISON
Building Zip: 53704

Tank Status Date: 10/05/1994
Site Municipality: C
Land Owner Type: Federal Owned
Town Customer ID: 375178
Owner Name: WI AIR NATIONAL GUARD - TRUAX - 115 FW / EMO
Owner Address: 3110 MITCHELL ST BLDG 1210
Owner Address 2: Not reported
Owner City: MADISON
Owner State: WI
Owner Zip: 53704
Building Name: TRUAX FIELD AIR NATIONAL GUARD -BLDG 1000
Building Address: 3110 MITCHELL ST
Building City: MADISON
Building Zip: 53704

Tank Status Date: 06/01/1990
Site Municipality: C
Land Owner Type: Federal Owned
Town Customer ID: 375178
Owner Name: WI AIR NATIONAL GUARD - TRUAX - 115 FW / EMO
Owner Address: 3110 MITCHELL ST BLDG 1210
Owner Address 2: Not reported
Owner City: MADISON
Owner State: WI
Owner Zip: 53704
Building Name: TRUAX FIELD AIR NATIONAL GUARD -BLDG 1000
Building Address: 3110 MITCHELL ST
Building City: MADISON
Building Zip: 53704

Tank Status Date: 05/18/1990
Site Municipality: C
Land Owner Type: Federal Owned
Town Customer ID: 375178
Owner Name: WI AIR NATIONAL GUARD - TRUAX - 115 FW / EMO
Owner Address: 3110 MITCHELL ST BLDG 1210
Owner Address 2: Not reported
Owner City: MADISON
Owner State: WI
Owner Zip: 53704
Building Name: TRUAX FIELD AIR NATIONAL GUARD -BLDG 1000
Building Address: 3110 MITCHELL ST
Building City: MADISON

Map ID
Direction
Distance
Elevation

MAP FINDINGS

Site

Database(s)

EDR ID Number
EPA ID Number

TRUAX FIELD AIR NATIONAL GUARD -BLDG 1000 (Continued)

U003954171

Building Zip: 53704

Tank Status Date: 10/05/1994
Site Municipality: C
Land Owner Type: Federal Owned
Town Customer ID: 375178
Owner Name: WI AIR NATIONAL GUARD - TRUAX - 115 FW / EMO
Owner Address: 3110 MITCHELL ST BLDG 1210
Owner Address 2: Not reported
Owner City: MADISON
Owner State: WI
Owner Zip: 53704
Building Name: TRUAX FIELD AIR NATIONAL GUARD -BLDG 1000
Building Address: 3110 MITCHELL ST
Building City: MADISON
Building Zip: 53704

Tank Status Date: 11/15/1993
Site Municipality: C
Land Owner Type: Federal Owned
Town Customer ID: 375178
Owner Name: WI AIR NATIONAL GUARD - TRUAX - 115 FW / EMO
Owner Address: 3110 MITCHELL ST BLDG 1210
Owner Address 2: Not reported
Owner City: MADISON
Owner State: WI
Owner Zip: 53704
Building Name: TRUAX FIELD AIR NATIONAL GUARD -BLDG 1000
Building Address: 3110 MITCHELL ST
Building City: MADISON
Building Zip: 53704

License: Storage Tank Registration
License Type: Registration
License Number: 445966
Expiration Date: Not reported
Licensee: WI Air National Guard - Truax - 115 Fw / Emo
Facility Reference Number: 652469|674669
Fire Dept ID: 1301
Federally Regulated: Yes
Tank ID: 47036
Municipality Name: City of Madison
Tank Reference Number: 272392|130101560
Equipment Wang ID: 130101560
Tank Type: Underground Storage Tank
Tank Status: Closed/Removed
Tank Contents: Waste/Used Motor Oil
Capacity: 550.00
Install Date: Not reported
Construction Material: Coated Steel
Marketer: N
Tank Occupancy: Government
Corrosion Protection Type: Sacrificial Anodes
Overfill Protection Type: Not Installed
Leak Detection: Inventory Control/Tightness Testing
Leak Test Method: Not reported

Map ID
Direction
Distance
Elevation

MAP FINDINGS

Site

Database(s)

EDR ID Number
EPA ID Number

TRUAX FIELD AIR NATIONAL GUARD -BLDG 1000 (Continued)

U003954171

Spill Protection:	Not Installed
Containment Sump Installed:	N
Wall Size:	Single
Dispenser Sump Installed:	N
Overfill Protection:	Not Installed
Date of Lining:	Not reported
Lining Inspection Date:	Not reported
CAS Number:	Not reported
Pipe Type:	Piping (Storage Tank)
Pipe Status:	Closed/Removed
Pipe Aboveground Piping:	N
Pipe Underground Piping:	Y
Pipe Construction Material:	Coated Steel
Pipe Wall Type:	Single
Pipe UST Manifolder:	N
Pipe Related Tank ID:	136147
Pipe Catastrophic Leak Detection:	Not reported
Pipe System Type:	Gravity/AST Head Piping
Pipe Flex Connector:	N
Pipe Leak Test Method:	Not reported
Pipe Leak Detection:	Not Required
Pipe Corrosion Protection:	Not reported
Latest Test Name:	Not reported
Latest Test Date:	Not reported
Latest Test Expiration Date:	Not reported
Detail As of 12/2016:	
Tank Status Date:	11/25/1991
Site Municipality:	C
Land Owner Type:	Federal Owned
Town Customer ID:	375178
Owner Name:	WI AIR NATIONAL GUARD - TRUAX - 115 FW / EMO
Owner Address:	3110 MITCHELL ST BLDG 1210
Owner Address 2:	Not reported
Owner City:	MADISON
Owner State:	WI
Owner Zip:	53704
Building Name:	TRUAX FIELD AIR NATIONAL GUARD -BLDG 1000
Building Address:	3110 MITCHELL ST
Building City:	MADISON
Building Zip:	53704
Tank Status Date:	06/11/1990
Site Municipality:	C
Land Owner Type:	Federal Owned
Town Customer ID:	375178
Owner Name:	WI AIR NATIONAL GUARD - TRUAX - 115 FW / EMO
Owner Address:	3110 MITCHELL ST BLDG 1210
Owner Address 2:	Not reported
Owner City:	MADISON
Owner State:	WI
Owner Zip:	53704
Building Name:	TRUAX FIELD AIR NATIONAL GUARD -BLDG 1000
Building Address:	3110 MITCHELL ST
Building City:	MADISON
Building Zip:	53704
Tank Status Date:	10/04/1993

Map ID
Direction
Distance
Elevation

MAP FINDINGS

Site

Database(s)

EDR ID Number
EPA ID Number

TRUAX FIELD AIR NATIONAL GUARD -BLDG 1000 (Continued)

U003954171

Site Municipality: C
Land Owner Type: Federal Owned
Town Customer ID: 375178
Owner Name: WI AIR NATIONAL GUARD - TRUAX - 115 FW / EMO
Owner Address: 3110 MITCHELL ST BLDG 1210
Owner Address 2: Not reported
Owner City: MADISON
Owner State: WI
Owner Zip: 53704
Building Name: TRUAX FIELD AIR NATIONAL GUARD -BLDG 1000
Building Address: 3110 MITCHELL ST
Building City: MADISON
Building Zip: 53704

Tank Status Date: 10/01/1991
Site Municipality: C
Land Owner Type: Federal Owned
Town Customer ID: 375178
Owner Name: WI AIR NATIONAL GUARD - TRUAX - 115 FW / EMO
Owner Address: 3110 MITCHELL ST BLDG 1210
Owner Address 2: Not reported
Owner City: MADISON
Owner State: WI
Owner Zip: 53704
Building Name: TRUAX FIELD AIR NATIONAL GUARD -BLDG 1000
Building Address: 3110 MITCHELL ST
Building City: MADISON
Building Zip: 53704

Tank Status Date: 06/16/2009
Site Municipality: C
Land Owner Type: Federal Owned
Town Customer ID: 375178
Owner Name: WI AIR NATIONAL GUARD - TRUAX - 115 FW / EMO
Owner Address: 3110 MITCHELL ST BLDG 1210
Owner Address 2: Not reported
Owner City: MADISON
Owner State: WI
Owner Zip: 53704
Building Name: TRUAX FIELD AIR NATIONAL GUARD -BLDG 1000
Building Address: 3110 MITCHELL ST
Building City: MADISON
Building Zip: 53704

Tank Status Date: Not reported
Site Municipality: C
Land Owner Type: Federal Owned
Town Customer ID: 375178
Owner Name: WI AIR NATIONAL GUARD - TRUAX - 115 FW / EMO
Owner Address: 3110 MITCHELL ST BLDG 1210
Owner Address 2: Not reported
Owner City: MADISON
Owner State: WI
Owner Zip: 53704
Building Name: TRUAX FIELD AIR NATIONAL GUARD -BLDG 1000
Building Address: 3110 MITCHELL ST
Building City: MADISON

Map ID
Direction
Distance
Elevation

MAP FINDINGS

Site

Database(s)

EDR ID Number
EPA ID Number

TRUAX FIELD AIR NATIONAL GUARD -BLDG 1000 (Continued)

U003954171

Building Zip:	53704
Tank Status Date:	Not reported
Site Municipality:	C
Land Owner Type:	Federal Owned
Town Customer ID:	375178
Owner Name:	WI AIR NATIONAL GUARD - TRUAX - 115 FW / EMO
Owner Address:	3110 MITCHELL ST BLDG 1210
Owner Address 2:	Not reported
Owner City:	MADISON
Owner State:	WI
Owner Zip:	53704
Building Name:	TRUAX FIELD AIR NATIONAL GUARD -BLDG 1000
Building Address:	3110 MITCHELL ST
Building City:	MADISON
Building Zip:	53704
Tank Status Date:	08/01/1989
Site Municipality:	C
Land Owner Type:	Federal Owned
Town Customer ID:	375178
Owner Name:	WI AIR NATIONAL GUARD - TRUAX - 115 FW / EMO
Owner Address:	3110 MITCHELL ST BLDG 1210
Owner Address 2:	Not reported
Owner City:	MADISON
Owner State:	WI
Owner Zip:	53704
Building Name:	TRUAX FIELD AIR NATIONAL GUARD -BLDG 1000
Building Address:	3110 MITCHELL ST
Building City:	MADISON
Building Zip:	53704
Tank Status Date:	12/15/1993
Site Municipality:	C
Land Owner Type:	Federal Owned
Town Customer ID:	375178
Owner Name:	WI AIR NATIONAL GUARD - TRUAX - 115 FW / EMO
Owner Address:	3110 MITCHELL ST BLDG 1210
Owner Address 2:	Not reported
Owner City:	MADISON
Owner State:	WI
Owner Zip:	53704
Building Name:	TRUAX FIELD AIR NATIONAL GUARD -BLDG 1000
Building Address:	3110 MITCHELL ST
Building City:	MADISON
Building Zip:	53704
Tank Status Date:	Not reported
Site Municipality:	C
Land Owner Type:	Federal Owned
Town Customer ID:	375178
Owner Name:	WI AIR NATIONAL GUARD - TRUAX - 115 FW / EMO
Owner Address:	3110 MITCHELL ST BLDG 1210
Owner Address 2:	Not reported
Owner City:	MADISON
Owner State:	WI
Owner Zip:	53704

Map ID
Direction
Distance
Elevation

MAP FINDINGS

Site

Database(s)

EDR ID Number
EPA ID Number

TRUAX FIELD AIR NATIONAL GUARD -BLDG 1000 (Continued)

U003954171

Building Name: TRUAX FIELD AIR NATIONAL GUARD -BLDG 1000
Building Address: 3110 MITCHELL ST
Building City: MADISON
Building Zip: 53704

Tank Status Date: Not reported
Site Municipality: C
Land Owner Type: Federal Owned
Town Customer ID: 375178
Owner Name: WI AIR NATIONAL GUARD - TRUAX - 115 FW / EMO
Owner Address: 3110 MITCHELL ST BLDG 1210
Owner Address 2: Not reported
Owner City: MADISON
Owner State: WI
Owner Zip: 53704
Building Name: TRUAX FIELD AIR NATIONAL GUARD -BLDG 1000
Building Address: 3110 MITCHELL ST
Building City: MADISON
Building Zip: 53704

Tank Status Date: 06/13/1990
Site Municipality: C
Land Owner Type: Federal Owned
Town Customer ID: 375178
Owner Name: WI AIR NATIONAL GUARD - TRUAX - 115 FW / EMO
Owner Address: 3110 MITCHELL ST BLDG 1210
Owner Address 2: Not reported
Owner City: MADISON
Owner State: WI
Owner Zip: 53704
Building Name: TRUAX FIELD AIR NATIONAL GUARD -BLDG 1000
Building Address: 3110 MITCHELL ST
Building City: MADISON
Building Zip: 53704

Tank Status Date: 10/20/1999
Site Municipality: C
Land Owner Type: Federal Owned
Town Customer ID: 375178
Owner Name: WI AIR NATIONAL GUARD - TRUAX - 115 FW / EMO
Owner Address: 3110 MITCHELL ST BLDG 1210
Owner Address 2: Not reported
Owner City: MADISON
Owner State: WI
Owner Zip: 53704
Building Name: TRUAX FIELD AIR NATIONAL GUARD -BLDG 1000
Building Address: 3110 MITCHELL ST
Building City: MADISON
Building Zip: 53704

Tank Status Date: 05/22/1990
Site Municipality: C
Land Owner Type: Federal Owned
Town Customer ID: 375178
Owner Name: WI AIR NATIONAL GUARD - TRUAX - 115 FW / EMO
Owner Address: 3110 MITCHELL ST BLDG 1210
Owner Address 2: Not reported

Map ID
Direction
Distance
Elevation

MAP FINDINGS

Site

Database(s)

EDR ID Number
EPA ID Number

TRUAX FIELD AIR NATIONAL GUARD -BLDG 1000 (Continued)

U003954171

Owner City: MADISON
Owner State: WI
Owner Zip: 53704
Building Name: TRUAX FIELD AIR NATIONAL GUARD -BLDG 1000
Building Address: 3110 MITCHELL ST
Building City: MADISON
Building Zip: 53704

Tank Status Date: 04/17/1996
Site Municipality: C
Land Owner Type: Federal Owned
Town Customer ID: 375178
Owner Name: WI AIR NATIONAL GUARD - TRUAX - 115 FW / EMO
Owner Address: 3110 MITCHELL ST BLDG 1210
Owner Address 2: Not reported
Owner City: MADISON
Owner State: WI
Owner Zip: 53704
Building Name: TRUAX FIELD AIR NATIONAL GUARD -BLDG 1000
Building Address: 3110 MITCHELL ST
Building City: MADISON
Building Zip: 53704

Tank Status Date: 06/21/1990
Site Municipality: C
Land Owner Type: Federal Owned
Town Customer ID: 375178
Owner Name: WI AIR NATIONAL GUARD - TRUAX - 115 FW / EMO
Owner Address: 3110 MITCHELL ST BLDG 1210
Owner Address 2: Not reported
Owner City: MADISON
Owner State: WI
Owner Zip: 53704
Building Name: TRUAX FIELD AIR NATIONAL GUARD -BLDG 1000
Building Address: 3110 MITCHELL ST
Building City: MADISON
Building Zip: 53704

Tank Status Date: 10/10/1991
Site Municipality: C
Land Owner Type: Federal Owned
Town Customer ID: 375178
Owner Name: WI AIR NATIONAL GUARD - TRUAX - 115 FW / EMO
Owner Address: 3110 MITCHELL ST BLDG 1210
Owner Address 2: Not reported
Owner City: MADISON
Owner State: WI
Owner Zip: 53704
Building Name: TRUAX FIELD AIR NATIONAL GUARD -BLDG 1000
Building Address: 3110 MITCHELL ST
Building City: MADISON
Building Zip: 53704

Tank Status Date: 08/19/1993
Site Municipality: C
Land Owner Type: Federal Owned
Town Customer ID: 375178

Map ID
Direction
Distance
Elevation

MAP FINDINGS

Site

Database(s)

EDR ID Number
EPA ID Number

TRUAX FIELD AIR NATIONAL GUARD -BLDG 1000 (Continued)

U003954171

Owner Name: WI AIR NATIONAL GUARD - TRUAX - 115 FW / EMO
Owner Address: 3110 MITCHELL ST BLDG 1210
Owner Address 2: Not reported
Owner City: MADISON
Owner State: WI
Owner Zip: 53704
Building Name: TRUAX FIELD AIR NATIONAL GUARD -BLDG 1000
Building Address: 3110 MITCHELL ST
Building City: MADISON
Building Zip: 53704

Tank Status Date: 05/15/1990
Site Municipality: C
Land Owner Type: Federal Owned
Town Customer ID: 375178
Owner Name: WI AIR NATIONAL GUARD - TRUAX - 115 FW / EMO
Owner Address: 3110 MITCHELL ST BLDG 1210
Owner Address 2: Not reported
Owner City: MADISON
Owner State: WI
Owner Zip: 53704
Building Name: TRUAX FIELD AIR NATIONAL GUARD -BLDG 1000
Building Address: 3110 MITCHELL ST
Building City: MADISON
Building Zip: 53704

Tank Status Date: 07/20/1989
Site Municipality: C
Land Owner Type: Federal Owned
Town Customer ID: 375178
Owner Name: WI AIR NATIONAL GUARD - TRUAX - 115 FW / EMO
Owner Address: 3110 MITCHELL ST BLDG 1210
Owner Address 2: Not reported
Owner City: MADISON
Owner State: WI
Owner Zip: 53704
Building Name: TRUAX FIELD AIR NATIONAL GUARD -BLDG 1000
Building Address: 3110 MITCHELL ST
Building City: MADISON
Building Zip: 53704

Tank Status Date: 10/05/1994
Site Municipality: C
Land Owner Type: Federal Owned
Town Customer ID: 375178
Owner Name: WI AIR NATIONAL GUARD - TRUAX - 115 FW / EMO
Owner Address: 3110 MITCHELL ST BLDG 1210
Owner Address 2: Not reported
Owner City: MADISON
Owner State: WI
Owner Zip: 53704
Building Name: TRUAX FIELD AIR NATIONAL GUARD -BLDG 1000
Building Address: 3110 MITCHELL ST
Building City: MADISON
Building Zip: 53704

Tank Status Date: 02/27/1992

Map ID
Direction
Distance
Elevation

MAP FINDINGS

Site

Database(s)

EDR ID Number
EPA ID Number

TRUAX FIELD AIR NATIONAL GUARD -BLDG 1000 (Continued)

U003954171

Site Municipality: C
Land Owner Type: Federal Owned
Town Customer ID: 375178
Owner Name: WI AIR NATIONAL GUARD - TRUAX - 115 FW / EMO
Owner Address: 3110 MITCHELL ST BLDG 1210
Owner Address 2: Not reported
Owner City: MADISON
Owner State: WI
Owner Zip: 53704
Building Name: TRUAX FIELD AIR NATIONAL GUARD -BLDG 1000
Building Address: 3110 MITCHELL ST
Building City: MADISON
Building Zip: 53704

Tank Status Date: Not reported
Site Municipality: C
Land Owner Type: Federal Owned
Town Customer ID: 375178
Owner Name: WI AIR NATIONAL GUARD - TRUAX - 115 FW / EMO
Owner Address: 3110 MITCHELL ST BLDG 1210
Owner Address 2: Not reported
Owner City: MADISON
Owner State: WI
Owner Zip: 53704
Building Name: TRUAX FIELD AIR NATIONAL GUARD -BLDG 1000
Building Address: 3110 MITCHELL ST
Building City: MADISON
Building Zip: 53704

Tank Status Date: 05/07/1990
Site Municipality: C
Land Owner Type: Federal Owned
Town Customer ID: 375178
Owner Name: WI AIR NATIONAL GUARD - TRUAX - 115 FW / EMO
Owner Address: 3110 MITCHELL ST BLDG 1210
Owner Address 2: Not reported
Owner City: MADISON
Owner State: WI
Owner Zip: 53704
Building Name: TRUAX FIELD AIR NATIONAL GUARD -BLDG 1000
Building Address: 3110 MITCHELL ST
Building City: MADISON
Building Zip: 53704

Tank Status Date: 10/20/1999
Site Municipality: C
Land Owner Type: Federal Owned
Town Customer ID: 375178
Owner Name: WI AIR NATIONAL GUARD - TRUAX - 115 FW / EMO
Owner Address: 3110 MITCHELL ST BLDG 1210
Owner Address 2: Not reported
Owner City: MADISON
Owner State: WI
Owner Zip: 53704
Building Name: TRUAX FIELD AIR NATIONAL GUARD -BLDG 1000
Building Address: 3110 MITCHELL ST
Building City: MADISON

Map ID
Direction
Distance
Elevation

MAP FINDINGS

Site

Database(s)

EDR ID Number
EPA ID Number

TRUAX FIELD AIR NATIONAL GUARD -BLDG 1000 (Continued)

U003954171

Building Zip: 53704

Tank Status Date: 05/12/1990
Site Municipality: C
Land Owner Type: Federal Owned
Town Customer ID: 375178
Owner Name: WI AIR NATIONAL GUARD - TRUAX - 115 FW / EMO
Owner Address: 3110 MITCHELL ST BLDG 1210
Owner Address 2: Not reported
Owner City: MADISON
Owner State: WI
Owner Zip: 53704
Building Name: TRUAX FIELD AIR NATIONAL GUARD -BLDG 1000
Building Address: 3110 MITCHELL ST
Building City: MADISON
Building Zip: 53704

Tank Status Date: 05/05/2008
Site Municipality: C
Land Owner Type: Federal Owned
Town Customer ID: 375178
Owner Name: WI AIR NATIONAL GUARD - TRUAX - 115 FW / EMO
Owner Address: 3110 MITCHELL ST BLDG 1210
Owner Address 2: Not reported
Owner City: MADISON
Owner State: WI
Owner Zip: 53704
Building Name: TRUAX FIELD AIR NATIONAL GUARD -BLDG 1000
Building Address: 3110 MITCHELL ST
Building City: MADISON
Building Zip: 53704

Tank Status Date: 06/13/1990
Site Municipality: C
Land Owner Type: Federal Owned
Town Customer ID: 375178
Owner Name: WI AIR NATIONAL GUARD - TRUAX - 115 FW / EMO
Owner Address: 3110 MITCHELL ST BLDG 1210
Owner Address 2: Not reported
Owner City: MADISON
Owner State: WI
Owner Zip: 53704
Building Name: TRUAX FIELD AIR NATIONAL GUARD -BLDG 1000
Building Address: 3110 MITCHELL ST
Building City: MADISON
Building Zip: 53704

Tank Status Date: 10/20/1999
Site Municipality: C
Land Owner Type: Federal Owned
Town Customer ID: 375178
Owner Name: WI AIR NATIONAL GUARD - TRUAX - 115 FW / EMO
Owner Address: 3110 MITCHELL ST BLDG 1210
Owner Address 2: Not reported
Owner City: MADISON
Owner State: WI
Owner Zip: 53704

Map ID
Direction
Distance
Elevation

MAP FINDINGS

Site

Database(s)

EDR ID Number
EPA ID Number

TRUAX FIELD AIR NATIONAL GUARD -BLDG 1000 (Continued)

U003954171

Building Name: TRUAX FIELD AIR NATIONAL GUARD -BLDG 1000
Building Address: 3110 MITCHELL ST
Building City: MADISON
Building Zip: 53704

Tank Status Date: 10/20/1999
Site Municipality: C
Land Owner Type: Federal Owned
Town Customer ID: 375178
Owner Name: WI AIR NATIONAL GUARD - TRUAX - 115 FW / EMO
Owner Address: 3110 MITCHELL ST BLDG 1210
Owner Address 2: Not reported
Owner City: MADISON
Owner State: WI
Owner Zip: 53704
Building Name: TRUAX FIELD AIR NATIONAL GUARD -BLDG 1000
Building Address: 3110 MITCHELL ST
Building City: MADISON
Building Zip: 53704

Tank Status Date: 05/10/1990
Site Municipality: C
Land Owner Type: Federal Owned
Town Customer ID: 375178
Owner Name: WI AIR NATIONAL GUARD - TRUAX - 115 FW / EMO
Owner Address: 3110 MITCHELL ST BLDG 1210
Owner Address 2: Not reported
Owner City: MADISON
Owner State: WI
Owner Zip: 53704
Building Name: TRUAX FIELD AIR NATIONAL GUARD -BLDG 1000
Building Address: 3110 MITCHELL ST
Building City: MADISON
Building Zip: 53704

Tank Status Date: 10/05/1994
Site Municipality: C
Land Owner Type: Federal Owned
Town Customer ID: 375178
Owner Name: WI AIR NATIONAL GUARD - TRUAX - 115 FW / EMO
Owner Address: 3110 MITCHELL ST BLDG 1210
Owner Address 2: Not reported
Owner City: MADISON
Owner State: WI
Owner Zip: 53704
Building Name: TRUAX FIELD AIR NATIONAL GUARD -BLDG 1000
Building Address: 3110 MITCHELL ST
Building City: MADISON
Building Zip: 53704

Tank Status Date: 10/05/1994
Site Municipality: C
Land Owner Type: Federal Owned
Town Customer ID: 375178
Owner Name: WI AIR NATIONAL GUARD - TRUAX - 115 FW / EMO
Owner Address: 3110 MITCHELL ST BLDG 1210
Owner Address 2: Not reported

Map ID
Direction
Distance
Elevation

MAP FINDINGS

Site

Database(s)

EDR ID Number
EPA ID Number

TRUAX FIELD AIR NATIONAL GUARD -BLDG 1000 (Continued)

U003954171

Owner City: MADISON
Owner State: WI
Owner Zip: 53704
Building Name: TRUAX FIELD AIR NATIONAL GUARD -BLDG 1000
Building Address: 3110 MITCHELL ST
Building City: MADISON
Building Zip: 53704

Tank Status Date: 06/01/1990
Site Municipality: C
Land Owner Type: Federal Owned
Town Customer ID: 375178
Owner Name: WI AIR NATIONAL GUARD - TRUAX - 115 FW / EMO
Owner Address: 3110 MITCHELL ST BLDG 1210
Owner Address 2: Not reported
Owner City: MADISON
Owner State: WI
Owner Zip: 53704
Building Name: TRUAX FIELD AIR NATIONAL GUARD -BLDG 1000
Building Address: 3110 MITCHELL ST
Building City: MADISON
Building Zip: 53704

Tank Status Date: 05/18/1990
Site Municipality: C
Land Owner Type: Federal Owned
Town Customer ID: 375178
Owner Name: WI AIR NATIONAL GUARD - TRUAX - 115 FW / EMO
Owner Address: 3110 MITCHELL ST BLDG 1210
Owner Address 2: Not reported
Owner City: MADISON
Owner State: WI
Owner Zip: 53704
Building Name: TRUAX FIELD AIR NATIONAL GUARD -BLDG 1000
Building Address: 3110 MITCHELL ST
Building City: MADISON
Building Zip: 53704

Tank Status Date: 10/05/1994
Site Municipality: C
Land Owner Type: Federal Owned
Town Customer ID: 375178
Owner Name: WI AIR NATIONAL GUARD - TRUAX - 115 FW / EMO
Owner Address: 3110 MITCHELL ST BLDG 1210
Owner Address 2: Not reported
Owner City: MADISON
Owner State: WI
Owner Zip: 53704
Building Name: TRUAX FIELD AIR NATIONAL GUARD -BLDG 1000
Building Address: 3110 MITCHELL ST
Building City: MADISON
Building Zip: 53704

Tank Status Date: 11/15/1993
Site Municipality: C
Land Owner Type: Federal Owned
Town Customer ID: 375178

Map ID
Direction
Distance
Elevation

MAP FINDINGS

Site

Database(s)

EDR ID Number
EPA ID Number

TRUAX FIELD AIR NATIONAL GUARD -BLDG 1000 (Continued)

U003954171

Owner Name: WI AIR NATIONAL GUARD - TRUAX - 115 FW / EMO
Owner Address: 3110 MITCHELL ST BLDG 1210
Owner Address 2: Not reported
Owner City: MADISON
Owner State: WI
Owner Zip: 53704
Building Name: TRUAX FIELD AIR NATIONAL GUARD -BLDG 1000
Building Address: 3110 MITCHELL ST
Building City: MADISON
Building Zip: 53704

License: Storage Tank Registration
License Type: Registration
License Number: 445966
Expiration Date: Not reported
Licensee: WI Air National Guard - Truax - 115 Fw / Emo
Facility Reference Number: 652469|674669
Fire Dept ID: 1301
Federally Regulated: No
Tank ID: 55204
Municipality Name: City of Madison
Tank Reference Number: 272390|130101558
Equipment Wang ID: 130101558
Tank Type: Underground Storage Tank
Tank Status: Closed/Removed
Tank Contents: Fuel Oil
Capacity: 4000.00
Install Date: Not reported
Construction Material: Coated Steel
Marketer: N
Tank Occupancy: Government
Corrosion Protection Type: Not reported
Overfill Protection Type: Not Installed
Leak Detection: Unknown
Leak Test Method: Not reported
Spill Protection: Not Installed
Containment Sump Installed: N
Wall Size: Single
Dispenser Sump Installed: N
Overfill Protection: Not Installed
Date of Lining: Not reported
Lining Inspection Date: Not reported
CAS Number: Not reported
Pipe Type: Piping (Storage Tank)
Pipe Status: Closed/Removed
Pipe Aboveground Piping: N
Pipe Underground Piping: Y
Pipe Construction Material: Unknown
Pipe Wall Type: Single
Pipe UST Manifolder: N
Pipe Related Tank ID: 144191
Pipe Catastrophic Leak Detection: Not reported
Pipe System Type: Not reported
Pipe Flex Connector: N
Pipe Leak Test Method: Not reported
Pipe Leak Detection: Unknown

Map ID
Direction
Distance
Elevation

MAP FINDINGS

Site

Database(s)

EDR ID Number
EPA ID Number

TRUAX FIELD AIR NATIONAL GUARD -BLDG 1000 (Continued)

U003954171

Pipe Corrosion Protection: Not reported
Latest Test Name: Not reported
Latest Test Date: Not reported
Latest Test Expiration Date: Not reported

Detail As of 12/2016:

Tank Status Date: 11/25/1991
Site Municipality: C
Land Owner Type: Federal Owned
Town Customer ID: 375178
Owner Name: WI AIR NATIONAL GUARD - TRUAX - 115 FW / EMO
Owner Address: 3110 MITCHELL ST BLDG 1210
Owner Address 2: Not reported
Owner City: MADISON
Owner State: WI
Owner Zip: 53704
Building Name: TRUAX FIELD AIR NATIONAL GUARD -BLDG 1000
Building Address: 3110 MITCHELL ST
Building City: MADISON
Building Zip: 53704

Tank Status Date: 06/11/1990
Site Municipality: C
Land Owner Type: Federal Owned
Town Customer ID: 375178
Owner Name: WI AIR NATIONAL GUARD - TRUAX - 115 FW / EMO
Owner Address: 3110 MITCHELL ST BLDG 1210
Owner Address 2: Not reported
Owner City: MADISON
Owner State: WI
Owner Zip: 53704
Building Name: TRUAX FIELD AIR NATIONAL GUARD -BLDG 1000
Building Address: 3110 MITCHELL ST
Building City: MADISON
Building Zip: 53704

Tank Status Date: 10/04/1993
Site Municipality: C
Land Owner Type: Federal Owned
Town Customer ID: 375178
Owner Name: WI AIR NATIONAL GUARD - TRUAX - 115 FW / EMO
Owner Address: 3110 MITCHELL ST BLDG 1210
Owner Address 2: Not reported
Owner City: MADISON
Owner State: WI
Owner Zip: 53704
Building Name: TRUAX FIELD AIR NATIONAL GUARD -BLDG 1000
Building Address: 3110 MITCHELL ST
Building City: MADISON
Building Zip: 53704

Tank Status Date: 10/01/1991
Site Municipality: C
Land Owner Type: Federal Owned
Town Customer ID: 375178
Owner Name: WI AIR NATIONAL GUARD - TRUAX - 115 FW / EMO
Owner Address: 3110 MITCHELL ST BLDG 1210
Owner Address 2: Not reported

Map ID
Direction
Distance
Elevation

MAP FINDINGS

Site

Database(s)

EDR ID Number
EPA ID Number

TRUAX FIELD AIR NATIONAL GUARD -BLDG 1000 (Continued)

U003954171

Owner City: MADISON
Owner State: WI
Owner Zip: 53704
Building Name: TRUAX FIELD AIR NATIONAL GUARD -BLDG 1000
Building Address: 3110 MITCHELL ST
Building City: MADISON
Building Zip: 53704

Tank Status Date: 06/16/2009
Site Municipality: C
Land Owner Type: Federal Owned
Town Customer ID: 375178
Owner Name: WI AIR NATIONAL GUARD - TRUAX - 115 FW / EMO
Owner Address: 3110 MITCHELL ST BLDG 1210
Owner Address 2: Not reported
Owner City: MADISON
Owner State: WI
Owner Zip: 53704
Building Name: TRUAX FIELD AIR NATIONAL GUARD -BLDG 1000
Building Address: 3110 MITCHELL ST
Building City: MADISON
Building Zip: 53704

Tank Status Date: Not reported
Site Municipality: C
Land Owner Type: Federal Owned
Town Customer ID: 375178
Owner Name: WI AIR NATIONAL GUARD - TRUAX - 115 FW / EMO
Owner Address: 3110 MITCHELL ST BLDG 1210
Owner Address 2: Not reported
Owner City: MADISON
Owner State: WI
Owner Zip: 53704
Building Name: TRUAX FIELD AIR NATIONAL GUARD -BLDG 1000
Building Address: 3110 MITCHELL ST
Building City: MADISON
Building Zip: 53704

Tank Status Date: Not reported
Site Municipality: C
Land Owner Type: Federal Owned
Town Customer ID: 375178
Owner Name: WI AIR NATIONAL GUARD - TRUAX - 115 FW / EMO
Owner Address: 3110 MITCHELL ST BLDG 1210
Owner Address 2: Not reported
Owner City: MADISON
Owner State: WI
Owner Zip: 53704
Building Name: TRUAX FIELD AIR NATIONAL GUARD -BLDG 1000
Building Address: 3110 MITCHELL ST
Building City: MADISON
Building Zip: 53704

Tank Status Date: 08/01/1989
Site Municipality: C
Land Owner Type: Federal Owned
Town Customer ID: 375178

Map ID
Direction
Distance
Elevation

MAP FINDINGS

Site

Database(s)

EDR ID Number
EPA ID Number

TRUAX FIELD AIR NATIONAL GUARD -BLDG 1000 (Continued)

U003954171

Owner Name: WI AIR NATIONAL GUARD - TRUAX - 115 FW / EMO
Owner Address: 3110 MITCHELL ST BLDG 1210
Owner Address 2: Not reported
Owner City: MADISON
Owner State: WI
Owner Zip: 53704
Building Name: TRUAX FIELD AIR NATIONAL GUARD -BLDG 1000
Building Address: 3110 MITCHELL ST
Building City: MADISON
Building Zip: 53704

Tank Status Date: 12/15/1993
Site Municipality: C
Land Owner Type: Federal Owned
Town Customer ID: 375178
Owner Name: WI AIR NATIONAL GUARD - TRUAX - 115 FW / EMO
Owner Address: 3110 MITCHELL ST BLDG 1210
Owner Address 2: Not reported
Owner City: MADISON
Owner State: WI
Owner Zip: 53704
Building Name: TRUAX FIELD AIR NATIONAL GUARD -BLDG 1000
Building Address: 3110 MITCHELL ST
Building City: MADISON
Building Zip: 53704

Tank Status Date: Not reported
Site Municipality: C
Land Owner Type: Federal Owned
Town Customer ID: 375178
Owner Name: WI AIR NATIONAL GUARD - TRUAX - 115 FW / EMO
Owner Address: 3110 MITCHELL ST BLDG 1210
Owner Address 2: Not reported
Owner City: MADISON
Owner State: WI
Owner Zip: 53704
Building Name: TRUAX FIELD AIR NATIONAL GUARD -BLDG 1000
Building Address: 3110 MITCHELL ST
Building City: MADISON
Building Zip: 53704

Tank Status Date: Not reported
Site Municipality: C
Land Owner Type: Federal Owned
Town Customer ID: 375178
Owner Name: WI AIR NATIONAL GUARD - TRUAX - 115 FW / EMO
Owner Address: 3110 MITCHELL ST BLDG 1210
Owner Address 2: Not reported
Owner City: MADISON
Owner State: WI
Owner Zip: 53704
Building Name: TRUAX FIELD AIR NATIONAL GUARD -BLDG 1000
Building Address: 3110 MITCHELL ST
Building City: MADISON
Building Zip: 53704

Tank Status Date: 06/13/1990

Map ID
Direction
Distance
Elevation

MAP FINDINGS

Site

Database(s)

EDR ID Number
EPA ID Number

TRUAX FIELD AIR NATIONAL GUARD -BLDG 1000 (Continued)

U003954171

Site Municipality: C
Land Owner Type: Federal Owned
Town Customer ID: 375178
Owner Name: WI AIR NATIONAL GUARD - TRUAX - 115 FW / EMO
Owner Address: 3110 MITCHELL ST BLDG 1210
Owner Address 2: Not reported
Owner City: MADISON
Owner State: WI
Owner Zip: 53704
Building Name: TRUAX FIELD AIR NATIONAL GUARD -BLDG 1000
Building Address: 3110 MITCHELL ST
Building City: MADISON
Building Zip: 53704

Tank Status Date: 10/20/1999
Site Municipality: C
Land Owner Type: Federal Owned
Town Customer ID: 375178
Owner Name: WI AIR NATIONAL GUARD - TRUAX - 115 FW / EMO
Owner Address: 3110 MITCHELL ST BLDG 1210
Owner Address 2: Not reported
Owner City: MADISON
Owner State: WI
Owner Zip: 53704
Building Name: TRUAX FIELD AIR NATIONAL GUARD -BLDG 1000
Building Address: 3110 MITCHELL ST
Building City: MADISON
Building Zip: 53704

Tank Status Date: 05/22/1990
Site Municipality: C
Land Owner Type: Federal Owned
Town Customer ID: 375178
Owner Name: WI AIR NATIONAL GUARD - TRUAX - 115 FW / EMO
Owner Address: 3110 MITCHELL ST BLDG 1210
Owner Address 2: Not reported
Owner City: MADISON
Owner State: WI
Owner Zip: 53704
Building Name: TRUAX FIELD AIR NATIONAL GUARD -BLDG 1000
Building Address: 3110 MITCHELL ST
Building City: MADISON
Building Zip: 53704

Tank Status Date: 04/17/1996
Site Municipality: C
Land Owner Type: Federal Owned
Town Customer ID: 375178
Owner Name: WI AIR NATIONAL GUARD - TRUAX - 115 FW / EMO
Owner Address: 3110 MITCHELL ST BLDG 1210
Owner Address 2: Not reported
Owner City: MADISON
Owner State: WI
Owner Zip: 53704
Building Name: TRUAX FIELD AIR NATIONAL GUARD -BLDG 1000
Building Address: 3110 MITCHELL ST
Building City: MADISON

Map ID
Direction
Distance
Elevation

MAP FINDINGS

Site

Database(s)

EDR ID Number
EPA ID Number

TRUAX FIELD AIR NATIONAL GUARD -BLDG 1000 (Continued)

U003954171

Building Zip: 53704

Tank Status Date: 06/21/1990
Site Municipality: C
Land Owner Type: Federal Owned
Town Customer ID: 375178
Owner Name: WI AIR NATIONAL GUARD - TRUAX - 115 FW / EMO
Owner Address: 3110 MITCHELL ST BLDG 1210
Owner Address 2: Not reported
Owner City: MADISON
Owner State: WI
Owner Zip: 53704
Building Name: TRUAX FIELD AIR NATIONAL GUARD -BLDG 1000
Building Address: 3110 MITCHELL ST
Building City: MADISON
Building Zip: 53704

Tank Status Date: 10/10/1991
Site Municipality: C
Land Owner Type: Federal Owned
Town Customer ID: 375178
Owner Name: WI AIR NATIONAL GUARD - TRUAX - 115 FW / EMO
Owner Address: 3110 MITCHELL ST BLDG 1210
Owner Address 2: Not reported
Owner City: MADISON
Owner State: WI
Owner Zip: 53704
Building Name: TRUAX FIELD AIR NATIONAL GUARD -BLDG 1000
Building Address: 3110 MITCHELL ST
Building City: MADISON
Building Zip: 53704

Tank Status Date: 08/19/1993
Site Municipality: C
Land Owner Type: Federal Owned
Town Customer ID: 375178
Owner Name: WI AIR NATIONAL GUARD - TRUAX - 115 FW / EMO
Owner Address: 3110 MITCHELL ST BLDG 1210
Owner Address 2: Not reported
Owner City: MADISON
Owner State: WI
Owner Zip: 53704
Building Name: TRUAX FIELD AIR NATIONAL GUARD -BLDG 1000
Building Address: 3110 MITCHELL ST
Building City: MADISON
Building Zip: 53704

Tank Status Date: 05/15/1990
Site Municipality: C
Land Owner Type: Federal Owned
Town Customer ID: 375178
Owner Name: WI AIR NATIONAL GUARD - TRUAX - 115 FW / EMO
Owner Address: 3110 MITCHELL ST BLDG 1210
Owner Address 2: Not reported
Owner City: MADISON
Owner State: WI
Owner Zip: 53704

Map ID
Direction
Distance
Elevation

MAP FINDINGS

Site

Database(s)

EDR ID Number
EPA ID Number

TRUAX FIELD AIR NATIONAL GUARD -BLDG 1000 (Continued)

U003954171

Building Name: TRUAX FIELD AIR NATIONAL GUARD -BLDG 1000
Building Address: 3110 MITCHELL ST
Building City: MADISON
Building Zip: 53704

Tank Status Date: 07/20/1989
Site Municipality: C
Land Owner Type: Federal Owned
Town Customer ID: 375178
Owner Name: WI AIR NATIONAL GUARD - TRUAX - 115 FW / EMO
Owner Address: 3110 MITCHELL ST BLDG 1210
Owner Address 2: Not reported
Owner City: MADISON
Owner State: WI
Owner Zip: 53704
Building Name: TRUAX FIELD AIR NATIONAL GUARD -BLDG 1000
Building Address: 3110 MITCHELL ST
Building City: MADISON
Building Zip: 53704

Tank Status Date: 10/05/1994
Site Municipality: C
Land Owner Type: Federal Owned
Town Customer ID: 375178
Owner Name: WI AIR NATIONAL GUARD - TRUAX - 115 FW / EMO
Owner Address: 3110 MITCHELL ST BLDG 1210
Owner Address 2: Not reported
Owner City: MADISON
Owner State: WI
Owner Zip: 53704
Building Name: TRUAX FIELD AIR NATIONAL GUARD -BLDG 1000
Building Address: 3110 MITCHELL ST
Building City: MADISON
Building Zip: 53704

Tank Status Date: 02/27/1992
Site Municipality: C
Land Owner Type: Federal Owned
Town Customer ID: 375178
Owner Name: WI AIR NATIONAL GUARD - TRUAX - 115 FW / EMO
Owner Address: 3110 MITCHELL ST BLDG 1210
Owner Address 2: Not reported
Owner City: MADISON
Owner State: WI
Owner Zip: 53704
Building Name: TRUAX FIELD AIR NATIONAL GUARD -BLDG 1000
Building Address: 3110 MITCHELL ST
Building City: MADISON
Building Zip: 53704

Tank Status Date: Not reported
Site Municipality: C
Land Owner Type: Federal Owned
Town Customer ID: 375178
Owner Name: WI AIR NATIONAL GUARD - TRUAX - 115 FW / EMO
Owner Address: 3110 MITCHELL ST BLDG 1210
Owner Address 2: Not reported

Map ID
Direction
Distance
Elevation

MAP FINDINGS

Site

Database(s)

EDR ID Number
EPA ID Number

TRUAX FIELD AIR NATIONAL GUARD -BLDG 1000 (Continued)

U003954171

Owner City: MADISON
Owner State: WI
Owner Zip: 53704
Building Name: TRUAX FIELD AIR NATIONAL GUARD -BLDG 1000
Building Address: 3110 MITCHELL ST
Building City: MADISON
Building Zip: 53704

Tank Status Date: 05/07/1990
Site Municipality: C
Land Owner Type: Federal Owned
Town Customer ID: 375178
Owner Name: WI AIR NATIONAL GUARD - TRUAX - 115 FW / EMO
Owner Address: 3110 MITCHELL ST BLDG 1210
Owner Address 2: Not reported
Owner City: MADISON
Owner State: WI
Owner Zip: 53704
Building Name: TRUAX FIELD AIR NATIONAL GUARD -BLDG 1000
Building Address: 3110 MITCHELL ST
Building City: MADISON
Building Zip: 53704

Tank Status Date: 10/20/1999
Site Municipality: C
Land Owner Type: Federal Owned
Town Customer ID: 375178
Owner Name: WI AIR NATIONAL GUARD - TRUAX - 115 FW / EMO
Owner Address: 3110 MITCHELL ST BLDG 1210
Owner Address 2: Not reported
Owner City: MADISON
Owner State: WI
Owner Zip: 53704
Building Name: TRUAX FIELD AIR NATIONAL GUARD -BLDG 1000
Building Address: 3110 MITCHELL ST
Building City: MADISON
Building Zip: 53704

Tank Status Date: 05/12/1990
Site Municipality: C
Land Owner Type: Federal Owned
Town Customer ID: 375178
Owner Name: WI AIR NATIONAL GUARD - TRUAX - 115 FW / EMO
Owner Address: 3110 MITCHELL ST BLDG 1210
Owner Address 2: Not reported
Owner City: MADISON
Owner State: WI
Owner Zip: 53704
Building Name: TRUAX FIELD AIR NATIONAL GUARD -BLDG 1000
Building Address: 3110 MITCHELL ST
Building City: MADISON
Building Zip: 53704

Tank Status Date: 05/05/2008
Site Municipality: C
Land Owner Type: Federal Owned
Town Customer ID: 375178

Map ID
Direction
Distance
Elevation

MAP FINDINGS

Site

Database(s)

EDR ID Number
EPA ID Number

TRUAX FIELD AIR NATIONAL GUARD -BLDG 1000 (Continued)

U003954171

Owner Name: WI AIR NATIONAL GUARD - TRUAX - 115 FW / EMO
Owner Address: 3110 MITCHELL ST BLDG 1210
Owner Address 2: Not reported
Owner City: MADISON
Owner State: WI
Owner Zip: 53704
Building Name: TRUAX FIELD AIR NATIONAL GUARD -BLDG 1000
Building Address: 3110 MITCHELL ST
Building City: MADISON
Building Zip: 53704

Tank Status Date: 06/13/1990
Site Municipality: C
Land Owner Type: Federal Owned
Town Customer ID: 375178
Owner Name: WI AIR NATIONAL GUARD - TRUAX - 115 FW / EMO
Owner Address: 3110 MITCHELL ST BLDG 1210
Owner Address 2: Not reported
Owner City: MADISON
Owner State: WI
Owner Zip: 53704
Building Name: TRUAX FIELD AIR NATIONAL GUARD -BLDG 1000
Building Address: 3110 MITCHELL ST
Building City: MADISON
Building Zip: 53704

Tank Status Date: 10/20/1999
Site Municipality: C
Land Owner Type: Federal Owned
Town Customer ID: 375178
Owner Name: WI AIR NATIONAL GUARD - TRUAX - 115 FW / EMO
Owner Address: 3110 MITCHELL ST BLDG 1210
Owner Address 2: Not reported
Owner City: MADISON
Owner State: WI
Owner Zip: 53704
Building Name: TRUAX FIELD AIR NATIONAL GUARD -BLDG 1000
Building Address: 3110 MITCHELL ST
Building City: MADISON
Building Zip: 53704

Tank Status Date: 10/20/1999
Site Municipality: C
Land Owner Type: Federal Owned
Town Customer ID: 375178
Owner Name: WI AIR NATIONAL GUARD - TRUAX - 115 FW / EMO
Owner Address: 3110 MITCHELL ST BLDG 1210
Owner Address 2: Not reported
Owner City: MADISON
Owner State: WI
Owner Zip: 53704
Building Name: TRUAX FIELD AIR NATIONAL GUARD -BLDG 1000
Building Address: 3110 MITCHELL ST
Building City: MADISON
Building Zip: 53704

Tank Status Date: 05/10/1990

Map ID
Direction
Distance
Elevation

MAP FINDINGS

Site

Database(s)

EDR ID Number
EPA ID Number

TRUAX FIELD AIR NATIONAL GUARD -BLDG 1000 (Continued)

U003954171

Site Municipality: C
Land Owner Type: Federal Owned
Town Customer ID: 375178
Owner Name: WI AIR NATIONAL GUARD - TRUAX - 115 FW / EMO
Owner Address: 3110 MITCHELL ST BLDG 1210
Owner Address 2: Not reported
Owner City: MADISON
Owner State: WI
Owner Zip: 53704
Building Name: TRUAX FIELD AIR NATIONAL GUARD -BLDG 1000
Building Address: 3110 MITCHELL ST
Building City: MADISON
Building Zip: 53704

Tank Status Date: 10/05/1994
Site Municipality: C
Land Owner Type: Federal Owned
Town Customer ID: 375178
Owner Name: WI AIR NATIONAL GUARD - TRUAX - 115 FW / EMO
Owner Address: 3110 MITCHELL ST BLDG 1210
Owner Address 2: Not reported
Owner City: MADISON
Owner State: WI
Owner Zip: 53704
Building Name: TRUAX FIELD AIR NATIONAL GUARD -BLDG 1000
Building Address: 3110 MITCHELL ST
Building City: MADISON
Building Zip: 53704

Tank Status Date: 10/05/1994
Site Municipality: C
Land Owner Type: Federal Owned
Town Customer ID: 375178
Owner Name: WI AIR NATIONAL GUARD - TRUAX - 115 FW / EMO
Owner Address: 3110 MITCHELL ST BLDG 1210
Owner Address 2: Not reported
Owner City: MADISON
Owner State: WI
Owner Zip: 53704
Building Name: TRUAX FIELD AIR NATIONAL GUARD -BLDG 1000
Building Address: 3110 MITCHELL ST
Building City: MADISON
Building Zip: 53704

Tank Status Date: 06/01/1990
Site Municipality: C
Land Owner Type: Federal Owned
Town Customer ID: 375178
Owner Name: WI AIR NATIONAL GUARD - TRUAX - 115 FW / EMO
Owner Address: 3110 MITCHELL ST BLDG 1210
Owner Address 2: Not reported
Owner City: MADISON
Owner State: WI
Owner Zip: 53704
Building Name: TRUAX FIELD AIR NATIONAL GUARD -BLDG 1000
Building Address: 3110 MITCHELL ST
Building City: MADISON

Map ID
Direction
Distance
Elevation

MAP FINDINGS

Site

Database(s)

EDR ID Number
EPA ID Number

TRUAX FIELD AIR NATIONAL GUARD -BLDG 1000 (Continued)

U003954171

Building Zip: 53704

Tank Status Date: 05/18/1990
Site Municipality: C
Land Owner Type: Federal Owned
Town Customer ID: 375178
Owner Name: WI AIR NATIONAL GUARD - TRUAX - 115 FW / EMO
Owner Address: 3110 MITCHELL ST BLDG 1210
Owner Address 2: Not reported
Owner City: MADISON
Owner State: WI
Owner Zip: 53704
Building Name: TRUAX FIELD AIR NATIONAL GUARD -BLDG 1000
Building Address: 3110 MITCHELL ST
Building City: MADISON
Building Zip: 53704

Tank Status Date: 10/05/1994
Site Municipality: C
Land Owner Type: Federal Owned
Town Customer ID: 375178
Owner Name: WI AIR NATIONAL GUARD - TRUAX - 115 FW / EMO
Owner Address: 3110 MITCHELL ST BLDG 1210
Owner Address 2: Not reported
Owner City: MADISON
Owner State: WI
Owner Zip: 53704
Building Name: TRUAX FIELD AIR NATIONAL GUARD -BLDG 1000
Building Address: 3110 MITCHELL ST
Building City: MADISON
Building Zip: 53704

Tank Status Date: 11/15/1993
Site Municipality: C
Land Owner Type: Federal Owned
Town Customer ID: 375178
Owner Name: WI AIR NATIONAL GUARD - TRUAX - 115 FW / EMO
Owner Address: 3110 MITCHELL ST BLDG 1210
Owner Address 2: Not reported
Owner City: MADISON
Owner State: WI
Owner Zip: 53704
Building Name: TRUAX FIELD AIR NATIONAL GUARD -BLDG 1000
Building Address: 3110 MITCHELL ST
Building City: MADISON
Building Zip: 53704

License: Storage Tank Registration
License Type: Registration
License Number: 445966
Expiration Date: Not reported
Licensee: WI Air National Guard - Truax - 115 Fw / Emo
Facility Reference Number: 652469|674669
Fire Dept ID: 1301
Federally Regulated: Yes
Tank ID: 63948

Map ID
Direction
Distance
Elevation

MAP FINDINGS

Site

Database(s)

EDR ID Number
EPA ID Number

TRUAX FIELD AIR NATIONAL GUARD -BLDG 1000 (Continued)

U003954171

Municipality Name:	City of Madison
Tank Reference Number:	272387 130101554
Equipment Wang ID:	130101554
Tank Type:	Underground Storage Tank
Tank Status:	Closed/Removed
Tank Contents:	Aviation Fuel
Capacity:	50000.00
Install Date:	1/1/1952 12:00:00 AM
Construction Material:	Coated Steel
Marketer:	N
Tank Occupancy:	Government
Corrosion Protection Type:	Sacrificial Anodes
Overfill Protection Type:	Not Installed
Leak Detection:	Inventory Control/Tightness Testing
Leak Test Method:	Not reported
Spill Protection:	Installed
Containment Sump Installed:	N
Wall Size:	Single
Dispenser Sump Installed:	N
Overfill Protection:	Not Installed
Date of Lining:	Not reported
Lining Inspection Date:	Not reported
CAS Number:	Not reported
Pipe Type:	Piping (Storage Tank)
Pipe Status:	Closed/Removed
Pipe Aboveground Piping:	N
Pipe Underground Piping:	Y
Pipe Construction Material:	Coated Steel
Pipe Wall Type:	Single
Pipe UST Manifolded:	N
Pipe Related Tank ID:	152808
Pipe Catastrophic Leak Detection:	Not reported
Pipe System Type:	Safe Suction
Pipe Flex Connector:	N
Pipe Leak Test Method:	Not reported
Pipe Leak Detection:	Not Required
Pipe Corrosion Protection:	Sacrificial Anodes
Latest Test Name:	Not reported
Latest Test Date:	Not reported
Latest Test Expiration Date:	Not reported
Detail As of 12/2016:	
Tank Status Date:	11/25/1991
Site Municipality:	C
Land Owner Type:	Federal Owned
Town Customer ID:	375178
Owner Name:	WI AIR NATIONAL GUARD - TRUAX - 115 FW / EMO
Owner Address:	3110 MITCHELL ST BLDG 1210
Owner Address 2:	Not reported
Owner City:	MADISON
Owner State:	WI
Owner Zip:	53704
Building Name:	TRUAX FIELD AIR NATIONAL GUARD -BLDG 1000
Building Address:	3110 MITCHELL ST
Building City:	MADISON
Building Zip:	53704
Tank Status Date:	06/11/1990

Map ID
Direction
Distance
Elevation

MAP FINDINGS

Site

Database(s)

EDR ID Number
EPA ID Number

TRUAX FIELD AIR NATIONAL GUARD -BLDG 1000 (Continued)

U003954171

Site Municipality: C
Land Owner Type: Federal Owned
Town Customer ID: 375178
Owner Name: WI AIR NATIONAL GUARD - TRUAX - 115 FW / EMO
Owner Address: 3110 MITCHELL ST BLDG 1210
Owner Address 2: Not reported
Owner City: MADISON
Owner State: WI
Owner Zip: 53704
Building Name: TRUAX FIELD AIR NATIONAL GUARD -BLDG 1000
Building Address: 3110 MITCHELL ST
Building City: MADISON
Building Zip: 53704

Tank Status Date: 10/04/1993
Site Municipality: C
Land Owner Type: Federal Owned
Town Customer ID: 375178
Owner Name: WI AIR NATIONAL GUARD - TRUAX - 115 FW / EMO
Owner Address: 3110 MITCHELL ST BLDG 1210
Owner Address 2: Not reported
Owner City: MADISON
Owner State: WI
Owner Zip: 53704
Building Name: TRUAX FIELD AIR NATIONAL GUARD -BLDG 1000
Building Address: 3110 MITCHELL ST
Building City: MADISON
Building Zip: 53704

Tank Status Date: 10/01/1991
Site Municipality: C
Land Owner Type: Federal Owned
Town Customer ID: 375178
Owner Name: WI AIR NATIONAL GUARD - TRUAX - 115 FW / EMO
Owner Address: 3110 MITCHELL ST BLDG 1210
Owner Address 2: Not reported
Owner City: MADISON
Owner State: WI
Owner Zip: 53704
Building Name: TRUAX FIELD AIR NATIONAL GUARD -BLDG 1000
Building Address: 3110 MITCHELL ST
Building City: MADISON
Building Zip: 53704

Tank Status Date: 06/16/2009
Site Municipality: C
Land Owner Type: Federal Owned
Town Customer ID: 375178
Owner Name: WI AIR NATIONAL GUARD - TRUAX - 115 FW / EMO
Owner Address: 3110 MITCHELL ST BLDG 1210
Owner Address 2: Not reported
Owner City: MADISON
Owner State: WI
Owner Zip: 53704
Building Name: TRUAX FIELD AIR NATIONAL GUARD -BLDG 1000
Building Address: 3110 MITCHELL ST
Building City: MADISON

Map ID
Direction
Distance
Elevation

MAP FINDINGS

Site

Database(s)

EDR ID Number
EPA ID Number

TRUAX FIELD AIR NATIONAL GUARD -BLDG 1000 (Continued)

U003954171

Building Zip:	53704
Tank Status Date:	Not reported
Site Municipality:	C
Land Owner Type:	Federal Owned
Town Customer ID:	375178
Owner Name:	WI AIR NATIONAL GUARD - TRUAX - 115 FW / EMO
Owner Address:	3110 MITCHELL ST BLDG 1210
Owner Address 2:	Not reported
Owner City:	MADISON
Owner State:	WI
Owner Zip:	53704
Building Name:	TRUAX FIELD AIR NATIONAL GUARD -BLDG 1000
Building Address:	3110 MITCHELL ST
Building City:	MADISON
Building Zip:	53704
Tank Status Date:	Not reported
Site Municipality:	C
Land Owner Type:	Federal Owned
Town Customer ID:	375178
Owner Name:	WI AIR NATIONAL GUARD - TRUAX - 115 FW / EMO
Owner Address:	3110 MITCHELL ST BLDG 1210
Owner Address 2:	Not reported
Owner City:	MADISON
Owner State:	WI
Owner Zip:	53704
Building Name:	TRUAX FIELD AIR NATIONAL GUARD -BLDG 1000
Building Address:	3110 MITCHELL ST
Building City:	MADISON
Building Zip:	53704
Tank Status Date:	08/01/1989
Site Municipality:	C
Land Owner Type:	Federal Owned
Town Customer ID:	375178
Owner Name:	WI AIR NATIONAL GUARD - TRUAX - 115 FW / EMO
Owner Address:	3110 MITCHELL ST BLDG 1210
Owner Address 2:	Not reported
Owner City:	MADISON
Owner State:	WI
Owner Zip:	53704
Building Name:	TRUAX FIELD AIR NATIONAL GUARD -BLDG 1000
Building Address:	3110 MITCHELL ST
Building City:	MADISON
Building Zip:	53704
Tank Status Date:	12/15/1993
Site Municipality:	C
Land Owner Type:	Federal Owned
Town Customer ID:	375178
Owner Name:	WI AIR NATIONAL GUARD - TRUAX - 115 FW / EMO
Owner Address:	3110 MITCHELL ST BLDG 1210
Owner Address 2:	Not reported
Owner City:	MADISON
Owner State:	WI
Owner Zip:	53704

Map ID
Direction
Distance
Elevation

MAP FINDINGS

Site

Database(s)

EDR ID Number
EPA ID Number

TRUAX FIELD AIR NATIONAL GUARD -BLDG 1000 (Continued)

U003954171

Building Name: TRUAX FIELD AIR NATIONAL GUARD -BLDG 1000
Building Address: 3110 MITCHELL ST
Building City: MADISON
Building Zip: 53704

Tank Status Date: Not reported
Site Municipality: C
Land Owner Type: Federal Owned
Town Customer ID: 375178
Owner Name: WI AIR NATIONAL GUARD - TRUAX - 115 FW / EMO
Owner Address: 3110 MITCHELL ST BLDG 1210
Owner Address 2: Not reported
Owner City: MADISON
Owner State: WI
Owner Zip: 53704
Building Name: TRUAX FIELD AIR NATIONAL GUARD -BLDG 1000
Building Address: 3110 MITCHELL ST
Building City: MADISON
Building Zip: 53704

Tank Status Date: Not reported
Site Municipality: C
Land Owner Type: Federal Owned
Town Customer ID: 375178
Owner Name: WI AIR NATIONAL GUARD - TRUAX - 115 FW / EMO
Owner Address: 3110 MITCHELL ST BLDG 1210
Owner Address 2: Not reported
Owner City: MADISON
Owner State: WI
Owner Zip: 53704
Building Name: TRUAX FIELD AIR NATIONAL GUARD -BLDG 1000
Building Address: 3110 MITCHELL ST
Building City: MADISON
Building Zip: 53704

Tank Status Date: 06/13/1990
Site Municipality: C
Land Owner Type: Federal Owned
Town Customer ID: 375178
Owner Name: WI AIR NATIONAL GUARD - TRUAX - 115 FW / EMO
Owner Address: 3110 MITCHELL ST BLDG 1210
Owner Address 2: Not reported
Owner City: MADISON
Owner State: WI
Owner Zip: 53704
Building Name: TRUAX FIELD AIR NATIONAL GUARD -BLDG 1000
Building Address: 3110 MITCHELL ST
Building City: MADISON
Building Zip: 53704

Tank Status Date: 10/20/1999
Site Municipality: C
Land Owner Type: Federal Owned
Town Customer ID: 375178
Owner Name: WI AIR NATIONAL GUARD - TRUAX - 115 FW / EMO
Owner Address: 3110 MITCHELL ST BLDG 1210
Owner Address 2: Not reported

Map ID
Direction
Distance
Elevation

MAP FINDINGS

Site

Database(s)

EDR ID Number
EPA ID Number

TRUAX FIELD AIR NATIONAL GUARD -BLDG 1000 (Continued)

U003954171

Owner City: MADISON
Owner State: WI
Owner Zip: 53704
Building Name: TRUAX FIELD AIR NATIONAL GUARD -BLDG 1000
Building Address: 3110 MITCHELL ST
Building City: MADISON
Building Zip: 53704

Tank Status Date: 05/22/1990
Site Municipality: C
Land Owner Type: Federal Owned
Town Customer ID: 375178
Owner Name: WI AIR NATIONAL GUARD - TRUAX - 115 FW / EMO
Owner Address: 3110 MITCHELL ST BLDG 1210
Owner Address 2: Not reported
Owner City: MADISON
Owner State: WI
Owner Zip: 53704
Building Name: TRUAX FIELD AIR NATIONAL GUARD -BLDG 1000
Building Address: 3110 MITCHELL ST
Building City: MADISON
Building Zip: 53704

Tank Status Date: 04/17/1996
Site Municipality: C
Land Owner Type: Federal Owned
Town Customer ID: 375178
Owner Name: WI AIR NATIONAL GUARD - TRUAX - 115 FW / EMO
Owner Address: 3110 MITCHELL ST BLDG 1210
Owner Address 2: Not reported
Owner City: MADISON
Owner State: WI
Owner Zip: 53704
Building Name: TRUAX FIELD AIR NATIONAL GUARD -BLDG 1000
Building Address: 3110 MITCHELL ST
Building City: MADISON
Building Zip: 53704

Tank Status Date: 06/21/1990
Site Municipality: C
Land Owner Type: Federal Owned
Town Customer ID: 375178
Owner Name: WI AIR NATIONAL GUARD - TRUAX - 115 FW / EMO
Owner Address: 3110 MITCHELL ST BLDG 1210
Owner Address 2: Not reported
Owner City: MADISON
Owner State: WI
Owner Zip: 53704
Building Name: TRUAX FIELD AIR NATIONAL GUARD -BLDG 1000
Building Address: 3110 MITCHELL ST
Building City: MADISON
Building Zip: 53704

Tank Status Date: 10/10/1991
Site Municipality: C
Land Owner Type: Federal Owned
Town Customer ID: 375178

Map ID
Direction
Distance
Elevation

MAP FINDINGS

Site

Database(s)

EDR ID Number
EPA ID Number

TRUAX FIELD AIR NATIONAL GUARD -BLDG 1000 (Continued)

U003954171

Owner Name: WI AIR NATIONAL GUARD - TRUAX - 115 FW / EMO
Owner Address: 3110 MITCHELL ST BLDG 1210
Owner Address 2: Not reported
Owner City: MADISON
Owner State: WI
Owner Zip: 53704
Building Name: TRUAX FIELD AIR NATIONAL GUARD -BLDG 1000
Building Address: 3110 MITCHELL ST
Building City: MADISON
Building Zip: 53704

Tank Status Date: 08/19/1993
Site Municipality: C
Land Owner Type: Federal Owned
Town Customer ID: 375178
Owner Name: WI AIR NATIONAL GUARD - TRUAX - 115 FW / EMO
Owner Address: 3110 MITCHELL ST BLDG 1210
Owner Address 2: Not reported
Owner City: MADISON
Owner State: WI
Owner Zip: 53704
Building Name: TRUAX FIELD AIR NATIONAL GUARD -BLDG 1000
Building Address: 3110 MITCHELL ST
Building City: MADISON
Building Zip: 53704

Tank Status Date: 05/15/1990
Site Municipality: C
Land Owner Type: Federal Owned
Town Customer ID: 375178
Owner Name: WI AIR NATIONAL GUARD - TRUAX - 115 FW / EMO
Owner Address: 3110 MITCHELL ST BLDG 1210
Owner Address 2: Not reported
Owner City: MADISON
Owner State: WI
Owner Zip: 53704
Building Name: TRUAX FIELD AIR NATIONAL GUARD -BLDG 1000
Building Address: 3110 MITCHELL ST
Building City: MADISON
Building Zip: 53704

Tank Status Date: 07/20/1989
Site Municipality: C
Land Owner Type: Federal Owned
Town Customer ID: 375178
Owner Name: WI AIR NATIONAL GUARD - TRUAX - 115 FW / EMO
Owner Address: 3110 MITCHELL ST BLDG 1210
Owner Address 2: Not reported
Owner City: MADISON
Owner State: WI
Owner Zip: 53704
Building Name: TRUAX FIELD AIR NATIONAL GUARD -BLDG 1000
Building Address: 3110 MITCHELL ST
Building City: MADISON
Building Zip: 53704

Tank Status Date: 10/05/1994

Map ID
Direction
Distance
Elevation

MAP FINDINGS

Site

Database(s)

EDR ID Number
EPA ID Number

TRUAX FIELD AIR NATIONAL GUARD -BLDG 1000 (Continued)

U003954171

Site Municipality: C
Land Owner Type: Federal Owned
Town Customer ID: 375178
Owner Name: WI AIR NATIONAL GUARD - TRUAX - 115 FW / EMO
Owner Address: 3110 MITCHELL ST BLDG 1210
Owner Address 2: Not reported
Owner City: MADISON
Owner State: WI
Owner Zip: 53704
Building Name: TRUAX FIELD AIR NATIONAL GUARD -BLDG 1000
Building Address: 3110 MITCHELL ST
Building City: MADISON
Building Zip: 53704

Tank Status Date: 02/27/1992
Site Municipality: C
Land Owner Type: Federal Owned
Town Customer ID: 375178
Owner Name: WI AIR NATIONAL GUARD - TRUAX - 115 FW / EMO
Owner Address: 3110 MITCHELL ST BLDG 1210
Owner Address 2: Not reported
Owner City: MADISON
Owner State: WI
Owner Zip: 53704
Building Name: TRUAX FIELD AIR NATIONAL GUARD -BLDG 1000
Building Address: 3110 MITCHELL ST
Building City: MADISON
Building Zip: 53704

Tank Status Date: Not reported
Site Municipality: C
Land Owner Type: Federal Owned
Town Customer ID: 375178
Owner Name: WI AIR NATIONAL GUARD - TRUAX - 115 FW / EMO
Owner Address: 3110 MITCHELL ST BLDG 1210
Owner Address 2: Not reported
Owner City: MADISON
Owner State: WI
Owner Zip: 53704
Building Name: TRUAX FIELD AIR NATIONAL GUARD -BLDG 1000
Building Address: 3110 MITCHELL ST
Building City: MADISON
Building Zip: 53704

Tank Status Date: 05/07/1990
Site Municipality: C
Land Owner Type: Federal Owned
Town Customer ID: 375178
Owner Name: WI AIR NATIONAL GUARD - TRUAX - 115 FW / EMO
Owner Address: 3110 MITCHELL ST BLDG 1210
Owner Address 2: Not reported
Owner City: MADISON
Owner State: WI
Owner Zip: 53704
Building Name: TRUAX FIELD AIR NATIONAL GUARD -BLDG 1000
Building Address: 3110 MITCHELL ST
Building City: MADISON

Map ID
Direction
Distance
Elevation

MAP FINDINGS

Site

Database(s)

EDR ID Number
EPA ID Number

TRUAX FIELD AIR NATIONAL GUARD -BLDG 1000 (Continued)

U003954171

Building Zip:	53704
Tank Status Date:	10/20/1999
Site Municipality:	C
Land Owner Type:	Federal Owned
Town Customer ID:	375178
Owner Name:	WI AIR NATIONAL GUARD - TRUAX - 115 FW / EMO
Owner Address:	3110 MITCHELL ST BLDG 1210
Owner Address 2:	Not reported
Owner City:	MADISON
Owner State:	WI
Owner Zip:	53704
Building Name:	TRUAX FIELD AIR NATIONAL GUARD -BLDG 1000
Building Address:	3110 MITCHELL ST
Building City:	MADISON
Building Zip:	53704
Tank Status Date:	05/12/1990
Site Municipality:	C
Land Owner Type:	Federal Owned
Town Customer ID:	375178
Owner Name:	WI AIR NATIONAL GUARD - TRUAX - 115 FW / EMO
Owner Address:	3110 MITCHELL ST BLDG 1210
Owner Address 2:	Not reported
Owner City:	MADISON
Owner State:	WI
Owner Zip:	53704
Building Name:	TRUAX FIELD AIR NATIONAL GUARD -BLDG 1000
Building Address:	3110 MITCHELL ST
Building City:	MADISON
Building Zip:	53704
Tank Status Date:	05/05/2008
Site Municipality:	C
Land Owner Type:	Federal Owned
Town Customer ID:	375178
Owner Name:	WI AIR NATIONAL GUARD - TRUAX - 115 FW / EMO
Owner Address:	3110 MITCHELL ST BLDG 1210
Owner Address 2:	Not reported
Owner City:	MADISON
Owner State:	WI
Owner Zip:	53704
Building Name:	TRUAX FIELD AIR NATIONAL GUARD -BLDG 1000
Building Address:	3110 MITCHELL ST
Building City:	MADISON
Building Zip:	53704
Tank Status Date:	06/13/1990
Site Municipality:	C
Land Owner Type:	Federal Owned
Town Customer ID:	375178
Owner Name:	WI AIR NATIONAL GUARD - TRUAX - 115 FW / EMO
Owner Address:	3110 MITCHELL ST BLDG 1210
Owner Address 2:	Not reported
Owner City:	MADISON
Owner State:	WI
Owner Zip:	53704

Map ID
Direction
Distance
Elevation

MAP FINDINGS

Site

Database(s)

EDR ID Number
EPA ID Number

TRUAX FIELD AIR NATIONAL GUARD -BLDG 1000 (Continued)

U003954171

Building Name: TRUAX FIELD AIR NATIONAL GUARD -BLDG 1000
Building Address: 3110 MITCHELL ST
Building City: MADISON
Building Zip: 53704

Tank Status Date: 10/20/1999
Site Municipality: C
Land Owner Type: Federal Owned
Town Customer ID: 375178
Owner Name: WI AIR NATIONAL GUARD - TRUAX - 115 FW / EMO
Owner Address: 3110 MITCHELL ST BLDG 1210
Owner Address 2: Not reported
Owner City: MADISON
Owner State: WI
Owner Zip: 53704
Building Name: TRUAX FIELD AIR NATIONAL GUARD -BLDG 1000
Building Address: 3110 MITCHELL ST
Building City: MADISON
Building Zip: 53704

Tank Status Date: 10/20/1999
Site Municipality: C
Land Owner Type: Federal Owned
Town Customer ID: 375178
Owner Name: WI AIR NATIONAL GUARD - TRUAX - 115 FW / EMO
Owner Address: 3110 MITCHELL ST BLDG 1210
Owner Address 2: Not reported
Owner City: MADISON
Owner State: WI
Owner Zip: 53704
Building Name: TRUAX FIELD AIR NATIONAL GUARD -BLDG 1000
Building Address: 3110 MITCHELL ST
Building City: MADISON
Building Zip: 53704

Tank Status Date: 05/10/1990
Site Municipality: C
Land Owner Type: Federal Owned
Town Customer ID: 375178
Owner Name: WI AIR NATIONAL GUARD - TRUAX - 115 FW / EMO
Owner Address: 3110 MITCHELL ST BLDG 1210
Owner Address 2: Not reported
Owner City: MADISON
Owner State: WI
Owner Zip: 53704
Building Name: TRUAX FIELD AIR NATIONAL GUARD -BLDG 1000
Building Address: 3110 MITCHELL ST
Building City: MADISON
Building Zip: 53704

Tank Status Date: 10/05/1994
Site Municipality: C
Land Owner Type: Federal Owned
Town Customer ID: 375178
Owner Name: WI AIR NATIONAL GUARD - TRUAX - 115 FW / EMO
Owner Address: 3110 MITCHELL ST BLDG 1210
Owner Address 2: Not reported

Map ID
Direction
Distance
Elevation

MAP FINDINGS

Site

Database(s)

EDR ID Number
EPA ID Number

TRUAX FIELD AIR NATIONAL GUARD -BLDG 1000 (Continued)

U003954171

Owner City: MADISON
Owner State: WI
Owner Zip: 53704
Building Name: TRUAX FIELD AIR NATIONAL GUARD -BLDG 1000
Building Address: 3110 MITCHELL ST
Building City: MADISON
Building Zip: 53704

Tank Status Date: 10/05/1994
Site Municipality: C
Land Owner Type: Federal Owned
Town Customer ID: 375178
Owner Name: WI AIR NATIONAL GUARD - TRUAX - 115 FW / EMO
Owner Address: 3110 MITCHELL ST BLDG 1210
Owner Address 2: Not reported
Owner City: MADISON
Owner State: WI
Owner Zip: 53704
Building Name: TRUAX FIELD AIR NATIONAL GUARD -BLDG 1000
Building Address: 3110 MITCHELL ST
Building City: MADISON
Building Zip: 53704

Tank Status Date: 06/01/1990
Site Municipality: C
Land Owner Type: Federal Owned
Town Customer ID: 375178
Owner Name: WI AIR NATIONAL GUARD - TRUAX - 115 FW / EMO
Owner Address: 3110 MITCHELL ST BLDG 1210
Owner Address 2: Not reported
Owner City: MADISON
Owner State: WI
Owner Zip: 53704
Building Name: TRUAX FIELD AIR NATIONAL GUARD -BLDG 1000
Building Address: 3110 MITCHELL ST
Building City: MADISON
Building Zip: 53704

Tank Status Date: 05/18/1990
Site Municipality: C
Land Owner Type: Federal Owned
Town Customer ID: 375178
Owner Name: WI AIR NATIONAL GUARD - TRUAX - 115 FW / EMO
Owner Address: 3110 MITCHELL ST BLDG 1210
Owner Address 2: Not reported
Owner City: MADISON
Owner State: WI
Owner Zip: 53704
Building Name: TRUAX FIELD AIR NATIONAL GUARD -BLDG 1000
Building Address: 3110 MITCHELL ST
Building City: MADISON
Building Zip: 53704

Tank Status Date: 10/05/1994
Site Municipality: C
Land Owner Type: Federal Owned
Town Customer ID: 375178

Map ID
Direction
Distance
Elevation

MAP FINDINGS

Site

Database(s)

EDR ID Number
EPA ID Number

TRUAX FIELD AIR NATIONAL GUARD -BLDG 1000 (Continued)

U003954171

Owner Name: WI AIR NATIONAL GUARD - TRUAX - 115 FW / EMO
Owner Address: 3110 MITCHELL ST BLDG 1210
Owner Address 2: Not reported
Owner City: MADISON
Owner State: WI
Owner Zip: 53704
Building Name: TRUAX FIELD AIR NATIONAL GUARD -BLDG 1000
Building Address: 3110 MITCHELL ST
Building City: MADISON
Building Zip: 53704

Tank Status Date: 11/15/1993
Site Municipality: C
Land Owner Type: Federal Owned
Town Customer ID: 375178
Owner Name: WI AIR NATIONAL GUARD - TRUAX - 115 FW / EMO
Owner Address: 3110 MITCHELL ST BLDG 1210
Owner Address 2: Not reported
Owner City: MADISON
Owner State: WI
Owner Zip: 53704
Building Name: TRUAX FIELD AIR NATIONAL GUARD -BLDG 1000
Building Address: 3110 MITCHELL ST
Building City: MADISON
Building Zip: 53704

License: Storage Tank Registration
License Type: Registration
License Number: 445966
Expiration Date: Not reported
Licensee: WI Air National Guard - Truax - 115 Fw / Emo
Facility Reference Number: 652469|674669
Fire Dept ID: 1301
Federally Regulated: Yes
Tank ID: 41674
Municipality Name: City of Madison
Tank Reference Number: 272371|130101537
Equipment Wang ID: 130101537
Tank Type: Underground Storage Tank
Tank Status: Closed/Removed
Tank Contents: Waste/Used Motor Oil
Capacity: 250.00
Install Date: Not reported
Construction Material: Coated Steel
Marketer: N
Tank Occupancy: Government
Corrosion Protection Type: Not reported
Overfill Protection Type: Not Installed
Leak Detection: Not Required
Leak Test Method: Not reported
Spill Protection: Not Installed
Containment Sump Installed: N
Wall Size: Single
Dispenser Sump Installed: N
Overfill Protection: Not Installed
Date of Lining: Not reported

Map ID
Direction
Distance
Elevation

MAP FINDINGS

Site

Database(s)

EDR ID Number
EPA ID Number

TRUAX FIELD AIR NATIONAL GUARD -BLDG 1000 (Continued)

U003954171

Lining Inspection Date: Not reported
CAS Number: Not reported
Pipe Type: Piping (Storage Tank)
Pipe Status: Closed/Removed
Pipe Aboveground Piping: N
Pipe Underground Piping: Y
Pipe Construction Material: Bare Steel
Pipe Wall Type: Single
Pipe UST Manifolder: N
Pipe Related Tank ID: 130866
Pipe Catastrophic Leak Detection: Not reported
Pipe System Type: Not reported
Pipe Flex Connector: N
Pipe Leak Test Method: Not reported
Pipe Leak Detection: Not Required
Pipe Corrosion Protection: Not reported
Latest Test Name: Not reported
Latest Test Date: Not reported
Latest Test Expiration Date: Not reported

Detail As of 12/2016:

Tank Status Date: 11/25/1991
Site Municipality: C
Land Owner Type: Federal Owned
Town Customer ID: 375178
Owner Name: WI AIR NATIONAL GUARD - TRUAX - 115 FW / EMO
Owner Address: 3110 MITCHELL ST BLDG 1210
Owner Address 2: Not reported
Owner City: MADISON
Owner State: WI
Owner Zip: 53704
Building Name: TRUAX FIELD AIR NATIONAL GUARD -BLDG 1000
Building Address: 3110 MITCHELL ST
Building City: MADISON
Building Zip: 53704

Tank Status Date: 06/11/1990
Site Municipality: C
Land Owner Type: Federal Owned
Town Customer ID: 375178
Owner Name: WI AIR NATIONAL GUARD - TRUAX - 115 FW / EMO
Owner Address: 3110 MITCHELL ST BLDG 1210
Owner Address 2: Not reported
Owner City: MADISON
Owner State: WI
Owner Zip: 53704
Building Name: TRUAX FIELD AIR NATIONAL GUARD -BLDG 1000
Building Address: 3110 MITCHELL ST
Building City: MADISON
Building Zip: 53704

Tank Status Date: 10/04/1993
Site Municipality: C
Land Owner Type: Federal Owned
Town Customer ID: 375178
Owner Name: WI AIR NATIONAL GUARD - TRUAX - 115 FW / EMO
Owner Address: 3110 MITCHELL ST BLDG 1210
Owner Address 2: Not reported

Map ID
Direction
Distance
Elevation

MAP FINDINGS

Site

Database(s)

EDR ID Number
EPA ID Number

TRUAX FIELD AIR NATIONAL GUARD -BLDG 1000 (Continued)

U003954171

Owner City: MADISON
Owner State: WI
Owner Zip: 53704
Building Name: TRUAX FIELD AIR NATIONAL GUARD -BLDG 1000
Building Address: 3110 MITCHELL ST
Building City: MADISON
Building Zip: 53704

Tank Status Date: 10/01/1991
Site Municipality: C
Land Owner Type: Federal Owned
Town Customer ID: 375178
Owner Name: WI AIR NATIONAL GUARD - TRUAX - 115 FW / EMO
Owner Address: 3110 MITCHELL ST BLDG 1210
Owner Address 2: Not reported
Owner City: MADISON
Owner State: WI
Owner Zip: 53704
Building Name: TRUAX FIELD AIR NATIONAL GUARD -BLDG 1000
Building Address: 3110 MITCHELL ST
Building City: MADISON
Building Zip: 53704

Tank Status Date: 06/16/2009
Site Municipality: C
Land Owner Type: Federal Owned
Town Customer ID: 375178
Owner Name: WI AIR NATIONAL GUARD - TRUAX - 115 FW / EMO
Owner Address: 3110 MITCHELL ST BLDG 1210
Owner Address 2: Not reported
Owner City: MADISON
Owner State: WI
Owner Zip: 53704
Building Name: TRUAX FIELD AIR NATIONAL GUARD -BLDG 1000
Building Address: 3110 MITCHELL ST
Building City: MADISON
Building Zip: 53704

Tank Status Date: Not reported
Site Municipality: C
Land Owner Type: Federal Owned
Town Customer ID: 375178
Owner Name: WI AIR NATIONAL GUARD - TRUAX - 115 FW / EMO
Owner Address: 3110 MITCHELL ST BLDG 1210
Owner Address 2: Not reported
Owner City: MADISON
Owner State: WI
Owner Zip: 53704
Building Name: TRUAX FIELD AIR NATIONAL GUARD -BLDG 1000
Building Address: 3110 MITCHELL ST
Building City: MADISON
Building Zip: 53704

Tank Status Date: Not reported
Site Municipality: C
Land Owner Type: Federal Owned
Town Customer ID: 375178

Map ID
Direction
Distance
Elevation

MAP FINDINGS

Site

Database(s)

EDR ID Number
EPA ID Number

TRUAX FIELD AIR NATIONAL GUARD -BLDG 1000 (Continued)

U003954171

Owner Name: WI AIR NATIONAL GUARD - TRUAX - 115 FW / EMO
Owner Address: 3110 MITCHELL ST BLDG 1210
Owner Address 2: Not reported
Owner City: MADISON
Owner State: WI
Owner Zip: 53704
Building Name: TRUAX FIELD AIR NATIONAL GUARD -BLDG 1000
Building Address: 3110 MITCHELL ST
Building City: MADISON
Building Zip: 53704

Tank Status Date: 08/01/1989
Site Municipality: C
Land Owner Type: Federal Owned
Town Customer ID: 375178
Owner Name: WI AIR NATIONAL GUARD - TRUAX - 115 FW / EMO
Owner Address: 3110 MITCHELL ST BLDG 1210
Owner Address 2: Not reported
Owner City: MADISON
Owner State: WI
Owner Zip: 53704
Building Name: TRUAX FIELD AIR NATIONAL GUARD -BLDG 1000
Building Address: 3110 MITCHELL ST
Building City: MADISON
Building Zip: 53704

Tank Status Date: 12/15/1993
Site Municipality: C
Land Owner Type: Federal Owned
Town Customer ID: 375178
Owner Name: WI AIR NATIONAL GUARD - TRUAX - 115 FW / EMO
Owner Address: 3110 MITCHELL ST BLDG 1210
Owner Address 2: Not reported
Owner City: MADISON
Owner State: WI
Owner Zip: 53704
Building Name: TRUAX FIELD AIR NATIONAL GUARD -BLDG 1000
Building Address: 3110 MITCHELL ST
Building City: MADISON
Building Zip: 53704

Tank Status Date: Not reported
Site Municipality: C
Land Owner Type: Federal Owned
Town Customer ID: 375178
Owner Name: WI AIR NATIONAL GUARD - TRUAX - 115 FW / EMO
Owner Address: 3110 MITCHELL ST BLDG 1210
Owner Address 2: Not reported
Owner City: MADISON
Owner State: WI
Owner Zip: 53704
Building Name: TRUAX FIELD AIR NATIONAL GUARD -BLDG 1000
Building Address: 3110 MITCHELL ST
Building City: MADISON
Building Zip: 53704

Tank Status Date: Not reported

Map ID
Direction
Distance
Elevation

MAP FINDINGS

Site

Database(s)

EDR ID Number
EPA ID Number

TRUAX FIELD AIR NATIONAL GUARD -BLDG 1000 (Continued)

U003954171

Site Municipality: C
Land Owner Type: Federal Owned
Town Customer ID: 375178
Owner Name: WI AIR NATIONAL GUARD - TRUAX - 115 FW / EMO
Owner Address: 3110 MITCHELL ST BLDG 1210
Owner Address 2: Not reported
Owner City: MADISON
Owner State: WI
Owner Zip: 53704
Building Name: TRUAX FIELD AIR NATIONAL GUARD -BLDG 1000
Building Address: 3110 MITCHELL ST
Building City: MADISON
Building Zip: 53704

Tank Status Date: 06/13/1990
Site Municipality: C
Land Owner Type: Federal Owned
Town Customer ID: 375178
Owner Name: WI AIR NATIONAL GUARD - TRUAX - 115 FW / EMO
Owner Address: 3110 MITCHELL ST BLDG 1210
Owner Address 2: Not reported
Owner City: MADISON
Owner State: WI
Owner Zip: 53704
Building Name: TRUAX FIELD AIR NATIONAL GUARD -BLDG 1000
Building Address: 3110 MITCHELL ST
Building City: MADISON
Building Zip: 53704

Tank Status Date: 10/20/1999
Site Municipality: C
Land Owner Type: Federal Owned
Town Customer ID: 375178
Owner Name: WI AIR NATIONAL GUARD - TRUAX - 115 FW / EMO
Owner Address: 3110 MITCHELL ST BLDG 1210
Owner Address 2: Not reported
Owner City: MADISON
Owner State: WI
Owner Zip: 53704
Building Name: TRUAX FIELD AIR NATIONAL GUARD -BLDG 1000
Building Address: 3110 MITCHELL ST
Building City: MADISON
Building Zip: 53704

Tank Status Date: 05/22/1990
Site Municipality: C
Land Owner Type: Federal Owned
Town Customer ID: 375178
Owner Name: WI AIR NATIONAL GUARD - TRUAX - 115 FW / EMO
Owner Address: 3110 MITCHELL ST BLDG 1210
Owner Address 2: Not reported
Owner City: MADISON
Owner State: WI
Owner Zip: 53704
Building Name: TRUAX FIELD AIR NATIONAL GUARD -BLDG 1000
Building Address: 3110 MITCHELL ST
Building City: MADISON

Map ID
Direction
Distance
Elevation

MAP FINDINGS

Site

Database(s)

EDR ID Number
EPA ID Number

TRUAX FIELD AIR NATIONAL GUARD -BLDG 1000 (Continued)

U003954171

Building Zip: 53704

Tank Status Date: 04/17/1996
Site Municipality: C
Land Owner Type: Federal Owned
Town Customer ID: 375178
Owner Name: WI AIR NATIONAL GUARD - TRUAX - 115 FW / EMO
Owner Address: 3110 MITCHELL ST BLDG 1210
Owner Address 2: Not reported
Owner City: MADISON
Owner State: WI
Owner Zip: 53704
Building Name: TRUAX FIELD AIR NATIONAL GUARD -BLDG 1000
Building Address: 3110 MITCHELL ST
Building City: MADISON
Building Zip: 53704

Tank Status Date: 06/21/1990
Site Municipality: C
Land Owner Type: Federal Owned
Town Customer ID: 375178
Owner Name: WI AIR NATIONAL GUARD - TRUAX - 115 FW / EMO
Owner Address: 3110 MITCHELL ST BLDG 1210
Owner Address 2: Not reported
Owner City: MADISON
Owner State: WI
Owner Zip: 53704
Building Name: TRUAX FIELD AIR NATIONAL GUARD -BLDG 1000
Building Address: 3110 MITCHELL ST
Building City: MADISON
Building Zip: 53704

Tank Status Date: 10/10/1991
Site Municipality: C
Land Owner Type: Federal Owned
Town Customer ID: 375178
Owner Name: WI AIR NATIONAL GUARD - TRUAX - 115 FW / EMO
Owner Address: 3110 MITCHELL ST BLDG 1210
Owner Address 2: Not reported
Owner City: MADISON
Owner State: WI
Owner Zip: 53704
Building Name: TRUAX FIELD AIR NATIONAL GUARD -BLDG 1000
Building Address: 3110 MITCHELL ST
Building City: MADISON
Building Zip: 53704

Tank Status Date: 08/19/1993
Site Municipality: C
Land Owner Type: Federal Owned
Town Customer ID: 375178
Owner Name: WI AIR NATIONAL GUARD - TRUAX - 115 FW / EMO
Owner Address: 3110 MITCHELL ST BLDG 1210
Owner Address 2: Not reported
Owner City: MADISON
Owner State: WI
Owner Zip: 53704

Map ID
Direction
Distance
Elevation

MAP FINDINGS

Site

Database(s)

EDR ID Number
EPA ID Number

TRUAX FIELD AIR NATIONAL GUARD -BLDG 1000 (Continued)

U003954171

Building Name: TRUAX FIELD AIR NATIONAL GUARD -BLDG 1000
Building Address: 3110 MITCHELL ST
Building City: MADISON
Building Zip: 53704

Tank Status Date: 05/15/1990
Site Municipality: C
Land Owner Type: Federal Owned
Town Customer ID: 375178
Owner Name: WI AIR NATIONAL GUARD - TRUAX - 115 FW / EMO
Owner Address: 3110 MITCHELL ST BLDG 1210
Owner Address 2: Not reported
Owner City: MADISON
Owner State: WI
Owner Zip: 53704
Building Name: TRUAX FIELD AIR NATIONAL GUARD -BLDG 1000
Building Address: 3110 MITCHELL ST
Building City: MADISON
Building Zip: 53704

Tank Status Date: 07/20/1989
Site Municipality: C
Land Owner Type: Federal Owned
Town Customer ID: 375178
Owner Name: WI AIR NATIONAL GUARD - TRUAX - 115 FW / EMO
Owner Address: 3110 MITCHELL ST BLDG 1210
Owner Address 2: Not reported
Owner City: MADISON
Owner State: WI
Owner Zip: 53704
Building Name: TRUAX FIELD AIR NATIONAL GUARD -BLDG 1000
Building Address: 3110 MITCHELL ST
Building City: MADISON
Building Zip: 53704

Tank Status Date: 10/05/1994
Site Municipality: C
Land Owner Type: Federal Owned
Town Customer ID: 375178
Owner Name: WI AIR NATIONAL GUARD - TRUAX - 115 FW / EMO
Owner Address: 3110 MITCHELL ST BLDG 1210
Owner Address 2: Not reported
Owner City: MADISON
Owner State: WI
Owner Zip: 53704
Building Name: TRUAX FIELD AIR NATIONAL GUARD -BLDG 1000
Building Address: 3110 MITCHELL ST
Building City: MADISON
Building Zip: 53704

Tank Status Date: 02/27/1992
Site Municipality: C
Land Owner Type: Federal Owned
Town Customer ID: 375178
Owner Name: WI AIR NATIONAL GUARD - TRUAX - 115 FW / EMO
Owner Address: 3110 MITCHELL ST BLDG 1210
Owner Address 2: Not reported

Map ID
Direction
Distance
Elevation

MAP FINDINGS

Site

Database(s)

EDR ID Number
EPA ID Number

TRUAX FIELD AIR NATIONAL GUARD -BLDG 1000 (Continued)

U003954171

Owner City: MADISON
Owner State: WI
Owner Zip: 53704
Building Name: TRUAX FIELD AIR NATIONAL GUARD -BLDG 1000
Building Address: 3110 MITCHELL ST
Building City: MADISON
Building Zip: 53704

Tank Status Date: Not reported
Site Municipality: C
Land Owner Type: Federal Owned
Town Customer ID: 375178
Owner Name: WI AIR NATIONAL GUARD - TRUAX - 115 FW / EMO
Owner Address: 3110 MITCHELL ST BLDG 1210
Owner Address 2: Not reported
Owner City: MADISON
Owner State: WI
Owner Zip: 53704
Building Name: TRUAX FIELD AIR NATIONAL GUARD -BLDG 1000
Building Address: 3110 MITCHELL ST
Building City: MADISON
Building Zip: 53704

Tank Status Date: 05/07/1990
Site Municipality: C
Land Owner Type: Federal Owned
Town Customer ID: 375178
Owner Name: WI AIR NATIONAL GUARD - TRUAX - 115 FW / EMO
Owner Address: 3110 MITCHELL ST BLDG 1210
Owner Address 2: Not reported
Owner City: MADISON
Owner State: WI
Owner Zip: 53704
Building Name: TRUAX FIELD AIR NATIONAL GUARD -BLDG 1000
Building Address: 3110 MITCHELL ST
Building City: MADISON
Building Zip: 53704

Tank Status Date: 10/20/1999
Site Municipality: C
Land Owner Type: Federal Owned
Town Customer ID: 375178
Owner Name: WI AIR NATIONAL GUARD - TRUAX - 115 FW / EMO
Owner Address: 3110 MITCHELL ST BLDG 1210
Owner Address 2: Not reported
Owner City: MADISON
Owner State: WI
Owner Zip: 53704
Building Name: TRUAX FIELD AIR NATIONAL GUARD -BLDG 1000
Building Address: 3110 MITCHELL ST
Building City: MADISON
Building Zip: 53704

Tank Status Date: 05/12/1990
Site Municipality: C
Land Owner Type: Federal Owned
Town Customer ID: 375178

Map ID
Direction
Distance
Elevation

MAP FINDINGS

Site

Database(s)

EDR ID Number
EPA ID Number

TRUAX FIELD AIR NATIONAL GUARD -BLDG 1000 (Continued)

U003954171

Owner Name: WI AIR NATIONAL GUARD - TRUAX - 115 FW / EMO
Owner Address: 3110 MITCHELL ST BLDG 1210
Owner Address 2: Not reported
Owner City: MADISON
Owner State: WI
Owner Zip: 53704
Building Name: TRUAX FIELD AIR NATIONAL GUARD -BLDG 1000
Building Address: 3110 MITCHELL ST
Building City: MADISON
Building Zip: 53704

Tank Status Date: 05/05/2008
Site Municipality: C
Land Owner Type: Federal Owned
Town Customer ID: 375178
Owner Name: WI AIR NATIONAL GUARD - TRUAX - 115 FW / EMO
Owner Address: 3110 MITCHELL ST BLDG 1210
Owner Address 2: Not reported
Owner City: MADISON
Owner State: WI
Owner Zip: 53704
Building Name: TRUAX FIELD AIR NATIONAL GUARD -BLDG 1000
Building Address: 3110 MITCHELL ST
Building City: MADISON
Building Zip: 53704

Tank Status Date: 06/13/1990
Site Municipality: C
Land Owner Type: Federal Owned
Town Customer ID: 375178
Owner Name: WI AIR NATIONAL GUARD - TRUAX - 115 FW / EMO
Owner Address: 3110 MITCHELL ST BLDG 1210
Owner Address 2: Not reported
Owner City: MADISON
Owner State: WI
Owner Zip: 53704
Building Name: TRUAX FIELD AIR NATIONAL GUARD -BLDG 1000
Building Address: 3110 MITCHELL ST
Building City: MADISON
Building Zip: 53704

Tank Status Date: 10/20/1999
Site Municipality: C
Land Owner Type: Federal Owned
Town Customer ID: 375178
Owner Name: WI AIR NATIONAL GUARD - TRUAX - 115 FW / EMO
Owner Address: 3110 MITCHELL ST BLDG 1210
Owner Address 2: Not reported
Owner City: MADISON
Owner State: WI
Owner Zip: 53704
Building Name: TRUAX FIELD AIR NATIONAL GUARD -BLDG 1000
Building Address: 3110 MITCHELL ST
Building City: MADISON
Building Zip: 53704

Tank Status Date: 10/20/1999

Map ID
Direction
Distance
Elevation

MAP FINDINGS

Site

Database(s)

EDR ID Number
EPA ID Number

TRUAX FIELD AIR NATIONAL GUARD -BLDG 1000 (Continued)

U003954171

Site Municipality: C
Land Owner Type: Federal Owned
Town Customer ID: 375178
Owner Name: WI AIR NATIONAL GUARD - TRUAX - 115 FW / EMO
Owner Address: 3110 MITCHELL ST BLDG 1210
Owner Address 2: Not reported
Owner City: MADISON
Owner State: WI
Owner Zip: 53704
Building Name: TRUAX FIELD AIR NATIONAL GUARD -BLDG 1000
Building Address: 3110 MITCHELL ST
Building City: MADISON
Building Zip: 53704

Tank Status Date: 05/10/1990
Site Municipality: C
Land Owner Type: Federal Owned
Town Customer ID: 375178
Owner Name: WI AIR NATIONAL GUARD - TRUAX - 115 FW / EMO
Owner Address: 3110 MITCHELL ST BLDG 1210
Owner Address 2: Not reported
Owner City: MADISON
Owner State: WI
Owner Zip: 53704
Building Name: TRUAX FIELD AIR NATIONAL GUARD -BLDG 1000
Building Address: 3110 MITCHELL ST
Building City: MADISON
Building Zip: 53704

Tank Status Date: 10/05/1994
Site Municipality: C
Land Owner Type: Federal Owned
Town Customer ID: 375178
Owner Name: WI AIR NATIONAL GUARD - TRUAX - 115 FW / EMO
Owner Address: 3110 MITCHELL ST BLDG 1210
Owner Address 2: Not reported
Owner City: MADISON
Owner State: WI
Owner Zip: 53704
Building Name: TRUAX FIELD AIR NATIONAL GUARD -BLDG 1000
Building Address: 3110 MITCHELL ST
Building City: MADISON
Building Zip: 53704

Tank Status Date: 10/05/1994
Site Municipality: C
Land Owner Type: Federal Owned
Town Customer ID: 375178
Owner Name: WI AIR NATIONAL GUARD - TRUAX - 115 FW / EMO
Owner Address: 3110 MITCHELL ST BLDG 1210
Owner Address 2: Not reported
Owner City: MADISON
Owner State: WI
Owner Zip: 53704
Building Name: TRUAX FIELD AIR NATIONAL GUARD -BLDG 1000
Building Address: 3110 MITCHELL ST
Building City: MADISON

Map ID
Direction
Distance
Elevation

MAP FINDINGS

Site

Database(s)

EDR ID Number
EPA ID Number

TRUAX FIELD AIR NATIONAL GUARD -BLDG 1000 (Continued)

U003954171

Building Zip:	53704
Tank Status Date:	06/01/1990
Site Municipality:	C
Land Owner Type:	Federal Owned
Town Customer ID:	375178
Owner Name:	WI AIR NATIONAL GUARD - TRUAX - 115 FW / EMO
Owner Address:	3110 MITCHELL ST BLDG 1210
Owner Address 2:	Not reported
Owner City:	MADISON
Owner State:	WI
Owner Zip:	53704
Building Name:	TRUAX FIELD AIR NATIONAL GUARD -BLDG 1000
Building Address:	3110 MITCHELL ST
Building City:	MADISON
Building Zip:	53704
Tank Status Date:	05/18/1990
Site Municipality:	C
Land Owner Type:	Federal Owned
Town Customer ID:	375178
Owner Name:	WI AIR NATIONAL GUARD - TRUAX - 115 FW / EMO
Owner Address:	3110 MITCHELL ST BLDG 1210
Owner Address 2:	Not reported
Owner City:	MADISON
Owner State:	WI
Owner Zip:	53704
Building Name:	TRUAX FIELD AIR NATIONAL GUARD -BLDG 1000
Building Address:	3110 MITCHELL ST
Building City:	MADISON
Building Zip:	53704
Tank Status Date:	10/05/1994
Site Municipality:	C
Land Owner Type:	Federal Owned
Town Customer ID:	375178
Owner Name:	WI AIR NATIONAL GUARD - TRUAX - 115 FW / EMO
Owner Address:	3110 MITCHELL ST BLDG 1210
Owner Address 2:	Not reported
Owner City:	MADISON
Owner State:	WI
Owner Zip:	53704
Building Name:	TRUAX FIELD AIR NATIONAL GUARD -BLDG 1000
Building Address:	3110 MITCHELL ST
Building City:	MADISON
Building Zip:	53704
Tank Status Date:	11/15/1993
Site Municipality:	C
Land Owner Type:	Federal Owned
Town Customer ID:	375178
Owner Name:	WI AIR NATIONAL GUARD - TRUAX - 115 FW / EMO
Owner Address:	3110 MITCHELL ST BLDG 1210
Owner Address 2:	Not reported
Owner City:	MADISON
Owner State:	WI
Owner Zip:	53704

Map ID
Direction
Distance
Elevation

MAP FINDINGS

Site

Database(s)

EDR ID Number
EPA ID Number

TRUAX FIELD AIR NATIONAL GUARD -BLDG 1000 (Continued)

U003954171

Building Name: TRUAX FIELD AIR NATIONAL GUARD -BLDG 1000
Building Address: 3110 MITCHELL ST
Building City: MADISON
Building Zip: 53704

License: Storage Tank Registration
License Type: Registration
License Number: 445966
Expiration Date: Not reported
Licensee: WI Air National Guard - Truax - 115 Fw / Emo
Facility Reference Number: 652469|674669
Fire Dept ID: 1301
Federally Regulated: Yes
Tank ID: 41690
Municipality Name: City of Madison
Tank Reference Number: 272385|130101552
Equipment Wang ID: 130101552
Tank Type: Underground Storage Tank
Tank Status: Closed/Removed
Tank Contents: Waste/Used Motor Oil
Capacity: 250.00
Install Date: Not reported
Construction Material: Coated Steel
Marketer: N
Tank Occupancy: Government
Corrosion Protection Type: Not reported
Overfill Protection Type: Not Installed
Leak Detection: Not Required
Leak Test Method: Not reported
Spill Protection: Not Installed
Containment Sump Installed: N
Wall Size: Single
Dispenser Sump Installed: N
Overfill Protection: Not Installed
Date of Lining: Not reported
Lining Inspection Date: Not reported
CAS Number: Not reported
Pipe Type: Piping (Storage Tank)
Pipe Status: Closed/Removed
Pipe Aboveground Piping: N
Pipe Underground Piping: Y
Pipe Construction Material: Unknown
Pipe Wall Type: Single
Pipe UST Manifolder: N
Pipe Related Tank ID: 130882
Pipe Catastrophic Leak Detection: Not reported
Pipe System Type: Not reported
Pipe Flex Connector: N
Pipe Leak Test Method: Not reported
Pipe Leak Detection: Not Required
Pipe Corrosion Protection: Not reported
Latest Test Name: Not reported
Latest Test Date: Not reported
Latest Test Expiration Date: Not reported

Detail As of 12/2016:

Tank Status Date: 11/25/1991

Map ID
Direction
Distance
Elevation

MAP FINDINGS

Site

Database(s)

EDR ID Number
EPA ID Number

TRUAX FIELD AIR NATIONAL GUARD -BLDG 1000 (Continued)

U003954171

Site Municipality: C
Land Owner Type: Federal Owned
Town Customer ID: 375178
Owner Name: WI AIR NATIONAL GUARD - TRUAX - 115 FW / EMO
Owner Address: 3110 MITCHELL ST BLDG 1210
Owner Address 2: Not reported
Owner City: MADISON
Owner State: WI
Owner Zip: 53704
Building Name: TRUAX FIELD AIR NATIONAL GUARD -BLDG 1000
Building Address: 3110 MITCHELL ST
Building City: MADISON
Building Zip: 53704

Tank Status Date: 06/11/1990
Site Municipality: C
Land Owner Type: Federal Owned
Town Customer ID: 375178
Owner Name: WI AIR NATIONAL GUARD - TRUAX - 115 FW / EMO
Owner Address: 3110 MITCHELL ST BLDG 1210
Owner Address 2: Not reported
Owner City: MADISON
Owner State: WI
Owner Zip: 53704
Building Name: TRUAX FIELD AIR NATIONAL GUARD -BLDG 1000
Building Address: 3110 MITCHELL ST
Building City: MADISON
Building Zip: 53704

Tank Status Date: 10/04/1993
Site Municipality: C
Land Owner Type: Federal Owned
Town Customer ID: 375178
Owner Name: WI AIR NATIONAL GUARD - TRUAX - 115 FW / EMO
Owner Address: 3110 MITCHELL ST BLDG 1210
Owner Address 2: Not reported
Owner City: MADISON
Owner State: WI
Owner Zip: 53704
Building Name: TRUAX FIELD AIR NATIONAL GUARD -BLDG 1000
Building Address: 3110 MITCHELL ST
Building City: MADISON
Building Zip: 53704

Tank Status Date: 10/01/1991
Site Municipality: C
Land Owner Type: Federal Owned
Town Customer ID: 375178
Owner Name: WI AIR NATIONAL GUARD - TRUAX - 115 FW / EMO
Owner Address: 3110 MITCHELL ST BLDG 1210
Owner Address 2: Not reported
Owner City: MADISON
Owner State: WI
Owner Zip: 53704
Building Name: TRUAX FIELD AIR NATIONAL GUARD -BLDG 1000
Building Address: 3110 MITCHELL ST
Building City: MADISON

Map ID
Direction
Distance
Elevation

MAP FINDINGS

Site

Database(s)

EDR ID Number
EPA ID Number

TRUAX FIELD AIR NATIONAL GUARD -BLDG 1000 (Continued)

U003954171

Building Zip:	53704
Tank Status Date:	06/16/2009
Site Municipality:	C
Land Owner Type:	Federal Owned
Town Customer ID:	375178
Owner Name:	WI AIR NATIONAL GUARD - TRUAX - 115 FW / EMO
Owner Address:	3110 MITCHELL ST BLDG 1210
Owner Address 2:	Not reported
Owner City:	MADISON
Owner State:	WI
Owner Zip:	53704
Building Name:	TRUAX FIELD AIR NATIONAL GUARD -BLDG 1000
Building Address:	3110 MITCHELL ST
Building City:	MADISON
Building Zip:	53704
Tank Status Date:	Not reported
Site Municipality:	C
Land Owner Type:	Federal Owned
Town Customer ID:	375178
Owner Name:	WI AIR NATIONAL GUARD - TRUAX - 115 FW / EMO
Owner Address:	3110 MITCHELL ST BLDG 1210
Owner Address 2:	Not reported
Owner City:	MADISON
Owner State:	WI
Owner Zip:	53704
Building Name:	TRUAX FIELD AIR NATIONAL GUARD -BLDG 1000
Building Address:	3110 MITCHELL ST
Building City:	MADISON
Building Zip:	53704
Tank Status Date:	Not reported
Site Municipality:	C
Land Owner Type:	Federal Owned
Town Customer ID:	375178
Owner Name:	WI AIR NATIONAL GUARD - TRUAX - 115 FW / EMO
Owner Address:	3110 MITCHELL ST BLDG 1210
Owner Address 2:	Not reported
Owner City:	MADISON
Owner State:	WI
Owner Zip:	53704
Building Name:	TRUAX FIELD AIR NATIONAL GUARD -BLDG 1000
Building Address:	3110 MITCHELL ST
Building City:	MADISON
Building Zip:	53704
Tank Status Date:	08/01/1989
Site Municipality:	C
Land Owner Type:	Federal Owned
Town Customer ID:	375178
Owner Name:	WI AIR NATIONAL GUARD - TRUAX - 115 FW / EMO
Owner Address:	3110 MITCHELL ST BLDG 1210
Owner Address 2:	Not reported
Owner City:	MADISON
Owner State:	WI
Owner Zip:	53704

Map ID
Direction
Distance
Elevation

MAP FINDINGS

Site

Database(s)

EDR ID Number
EPA ID Number

TRUAX FIELD AIR NATIONAL GUARD -BLDG 1000 (Continued)

U003954171

Building Name:	TRUAX FIELD AIR NATIONAL GUARD -BLDG 1000
Building Address:	3110 MITCHELL ST
Building City:	MADISON
Building Zip:	53704
Tank Status Date:	12/15/1993
Site Municipality:	C
Land Owner Type:	Federal Owned
Town Customer ID:	375178
Owner Name:	WI AIR NATIONAL GUARD - TRUAX - 115 FW / EMO
Owner Address:	3110 MITCHELL ST BLDG 1210
Owner Address 2:	Not reported
Owner City:	MADISON
Owner State:	WI
Owner Zip:	53704
Building Name:	TRUAX FIELD AIR NATIONAL GUARD -BLDG 1000
Building Address:	3110 MITCHELL ST
Building City:	MADISON
Building Zip:	53704
Tank Status Date:	Not reported
Site Municipality:	C
Land Owner Type:	Federal Owned
Town Customer ID:	375178
Owner Name:	WI AIR NATIONAL GUARD - TRUAX - 115 FW / EMO
Owner Address:	3110 MITCHELL ST BLDG 1210
Owner Address 2:	Not reported
Owner City:	MADISON
Owner State:	WI
Owner Zip:	53704
Building Name:	TRUAX FIELD AIR NATIONAL GUARD -BLDG 1000
Building Address:	3110 MITCHELL ST
Building City:	MADISON
Building Zip:	53704
Tank Status Date:	Not reported
Site Municipality:	C
Land Owner Type:	Federal Owned
Town Customer ID:	375178
Owner Name:	WI AIR NATIONAL GUARD - TRUAX - 115 FW / EMO
Owner Address:	3110 MITCHELL ST BLDG 1210
Owner Address 2:	Not reported
Owner City:	MADISON
Owner State:	WI
Owner Zip:	53704
Building Name:	TRUAX FIELD AIR NATIONAL GUARD -BLDG 1000
Building Address:	3110 MITCHELL ST
Building City:	MADISON
Building Zip:	53704
Tank Status Date:	06/13/1990
Site Municipality:	C
Land Owner Type:	Federal Owned
Town Customer ID:	375178
Owner Name:	WI AIR NATIONAL GUARD - TRUAX - 115 FW / EMO
Owner Address:	3110 MITCHELL ST BLDG 1210
Owner Address 2:	Not reported

Map ID
Direction
Distance
Elevation

MAP FINDINGS

Site

Database(s)

EDR ID Number
EPA ID Number

TRUAX FIELD AIR NATIONAL GUARD -BLDG 1000 (Continued)

U003954171

Owner City: MADISON
Owner State: WI
Owner Zip: 53704
Building Name: TRUAX FIELD AIR NATIONAL GUARD -BLDG 1000
Building Address: 3110 MITCHELL ST
Building City: MADISON
Building Zip: 53704

Tank Status Date: 10/20/1999
Site Municipality: C
Land Owner Type: Federal Owned
Town Customer ID: 375178
Owner Name: WI AIR NATIONAL GUARD - TRUAX - 115 FW / EMO
Owner Address: 3110 MITCHELL ST BLDG 1210
Owner Address 2: Not reported
Owner City: MADISON
Owner State: WI
Owner Zip: 53704
Building Name: TRUAX FIELD AIR NATIONAL GUARD -BLDG 1000
Building Address: 3110 MITCHELL ST
Building City: MADISON
Building Zip: 53704

Tank Status Date: 05/22/1990
Site Municipality: C
Land Owner Type: Federal Owned
Town Customer ID: 375178
Owner Name: WI AIR NATIONAL GUARD - TRUAX - 115 FW / EMO
Owner Address: 3110 MITCHELL ST BLDG 1210
Owner Address 2: Not reported
Owner City: MADISON
Owner State: WI
Owner Zip: 53704
Building Name: TRUAX FIELD AIR NATIONAL GUARD -BLDG 1000
Building Address: 3110 MITCHELL ST
Building City: MADISON
Building Zip: 53704

Tank Status Date: 04/17/1996
Site Municipality: C
Land Owner Type: Federal Owned
Town Customer ID: 375178
Owner Name: WI AIR NATIONAL GUARD - TRUAX - 115 FW / EMO
Owner Address: 3110 MITCHELL ST BLDG 1210
Owner Address 2: Not reported
Owner City: MADISON
Owner State: WI
Owner Zip: 53704
Building Name: TRUAX FIELD AIR NATIONAL GUARD -BLDG 1000
Building Address: 3110 MITCHELL ST
Building City: MADISON
Building Zip: 53704

Tank Status Date: 06/21/1990
Site Municipality: C
Land Owner Type: Federal Owned
Town Customer ID: 375178

Map ID
Direction
Distance
Elevation

MAP FINDINGS

Site

Database(s)

EDR ID Number
EPA ID Number

TRUAX FIELD AIR NATIONAL GUARD -BLDG 1000 (Continued)

U003954171

Owner Name: WI AIR NATIONAL GUARD - TRUAX - 115 FW / EMO
Owner Address: 3110 MITCHELL ST BLDG 1210
Owner Address 2: Not reported
Owner City: MADISON
Owner State: WI
Owner Zip: 53704
Building Name: TRUAX FIELD AIR NATIONAL GUARD -BLDG 1000
Building Address: 3110 MITCHELL ST
Building City: MADISON
Building Zip: 53704

Tank Status Date: 10/10/1991
Site Municipality: C
Land Owner Type: Federal Owned
Town Customer ID: 375178
Owner Name: WI AIR NATIONAL GUARD - TRUAX - 115 FW / EMO
Owner Address: 3110 MITCHELL ST BLDG 1210
Owner Address 2: Not reported
Owner City: MADISON
Owner State: WI
Owner Zip: 53704
Building Name: TRUAX FIELD AIR NATIONAL GUARD -BLDG 1000
Building Address: 3110 MITCHELL ST
Building City: MADISON
Building Zip: 53704

Tank Status Date: 08/19/1993
Site Municipality: C
Land Owner Type: Federal Owned
Town Customer ID: 375178
Owner Name: WI AIR NATIONAL GUARD - TRUAX - 115 FW / EMO
Owner Address: 3110 MITCHELL ST BLDG 1210
Owner Address 2: Not reported
Owner City: MADISON
Owner State: WI
Owner Zip: 53704
Building Name: TRUAX FIELD AIR NATIONAL GUARD -BLDG 1000
Building Address: 3110 MITCHELL ST
Building City: MADISON
Building Zip: 53704

Tank Status Date: 05/15/1990
Site Municipality: C
Land Owner Type: Federal Owned
Town Customer ID: 375178
Owner Name: WI AIR NATIONAL GUARD - TRUAX - 115 FW / EMO
Owner Address: 3110 MITCHELL ST BLDG 1210
Owner Address 2: Not reported
Owner City: MADISON
Owner State: WI
Owner Zip: 53704
Building Name: TRUAX FIELD AIR NATIONAL GUARD -BLDG 1000
Building Address: 3110 MITCHELL ST
Building City: MADISON
Building Zip: 53704

Tank Status Date: 07/20/1989

Map ID
Direction
Distance
Elevation

MAP FINDINGS

Site

Database(s)

EDR ID Number
EPA ID Number

TRUAX FIELD AIR NATIONAL GUARD -BLDG 1000 (Continued)

U003954171

Site Municipality: C
Land Owner Type: Federal Owned
Town Customer ID: 375178
Owner Name: WI AIR NATIONAL GUARD - TRUAX - 115 FW / EMO
Owner Address: 3110 MITCHELL ST BLDG 1210
Owner Address 2: Not reported
Owner City: MADISON
Owner State: WI
Owner Zip: 53704
Building Name: TRUAX FIELD AIR NATIONAL GUARD -BLDG 1000
Building Address: 3110 MITCHELL ST
Building City: MADISON
Building Zip: 53704

Tank Status Date: 10/05/1994
Site Municipality: C
Land Owner Type: Federal Owned
Town Customer ID: 375178
Owner Name: WI AIR NATIONAL GUARD - TRUAX - 115 FW / EMO
Owner Address: 3110 MITCHELL ST BLDG 1210
Owner Address 2: Not reported
Owner City: MADISON
Owner State: WI
Owner Zip: 53704
Building Name: TRUAX FIELD AIR NATIONAL GUARD -BLDG 1000
Building Address: 3110 MITCHELL ST
Building City: MADISON
Building Zip: 53704

Tank Status Date: 02/27/1992
Site Municipality: C
Land Owner Type: Federal Owned
Town Customer ID: 375178
Owner Name: WI AIR NATIONAL GUARD - TRUAX - 115 FW / EMO
Owner Address: 3110 MITCHELL ST BLDG 1210
Owner Address 2: Not reported
Owner City: MADISON
Owner State: WI
Owner Zip: 53704
Building Name: TRUAX FIELD AIR NATIONAL GUARD -BLDG 1000
Building Address: 3110 MITCHELL ST
Building City: MADISON
Building Zip: 53704

Tank Status Date: Not reported
Site Municipality: C
Land Owner Type: Federal Owned
Town Customer ID: 375178
Owner Name: WI AIR NATIONAL GUARD - TRUAX - 115 FW / EMO
Owner Address: 3110 MITCHELL ST BLDG 1210
Owner Address 2: Not reported
Owner City: MADISON
Owner State: WI
Owner Zip: 53704
Building Name: TRUAX FIELD AIR NATIONAL GUARD -BLDG 1000
Building Address: 3110 MITCHELL ST
Building City: MADISON

Map ID
Direction
Distance
Elevation

MAP FINDINGS

Site

Database(s)

EDR ID Number
EPA ID Number

TRUAX FIELD AIR NATIONAL GUARD -BLDG 1000 (Continued)

U003954171

Building Zip:	53704
Tank Status Date:	05/07/1990
Site Municipality:	C
Land Owner Type:	Federal Owned
Town Customer ID:	375178
Owner Name:	WI AIR NATIONAL GUARD - TRUAX - 115 FW / EMO
Owner Address:	3110 MITCHELL ST BLDG 1210
Owner Address 2:	Not reported
Owner City:	MADISON
Owner State:	WI
Owner Zip:	53704
Building Name:	TRUAX FIELD AIR NATIONAL GUARD -BLDG 1000
Building Address:	3110 MITCHELL ST
Building City:	MADISON
Building Zip:	53704
Tank Status Date:	10/20/1999
Site Municipality:	C
Land Owner Type:	Federal Owned
Town Customer ID:	375178
Owner Name:	WI AIR NATIONAL GUARD - TRUAX - 115 FW / EMO
Owner Address:	3110 MITCHELL ST BLDG 1210
Owner Address 2:	Not reported
Owner City:	MADISON
Owner State:	WI
Owner Zip:	53704
Building Name:	TRUAX FIELD AIR NATIONAL GUARD -BLDG 1000
Building Address:	3110 MITCHELL ST
Building City:	MADISON
Building Zip:	53704
Tank Status Date:	05/12/1990
Site Municipality:	C
Land Owner Type:	Federal Owned
Town Customer ID:	375178
Owner Name:	WI AIR NATIONAL GUARD - TRUAX - 115 FW / EMO
Owner Address:	3110 MITCHELL ST BLDG 1210
Owner Address 2:	Not reported
Owner City:	MADISON
Owner State:	WI
Owner Zip:	53704
Building Name:	TRUAX FIELD AIR NATIONAL GUARD -BLDG 1000
Building Address:	3110 MITCHELL ST
Building City:	MADISON
Building Zip:	53704
Tank Status Date:	05/05/2008
Site Municipality:	C
Land Owner Type:	Federal Owned
Town Customer ID:	375178
Owner Name:	WI AIR NATIONAL GUARD - TRUAX - 115 FW / EMO
Owner Address:	3110 MITCHELL ST BLDG 1210
Owner Address 2:	Not reported
Owner City:	MADISON
Owner State:	WI
Owner Zip:	53704

Map ID
Direction
Distance
Elevation

MAP FINDINGS

Site

Database(s)

EDR ID Number
EPA ID Number

TRUAX FIELD AIR NATIONAL GUARD -BLDG 1000 (Continued)

U003954171

Building Name: TRUAX FIELD AIR NATIONAL GUARD -BLDG 1000
Building Address: 3110 MITCHELL ST
Building City: MADISON
Building Zip: 53704

Tank Status Date: 06/13/1990
Site Municipality: C
Land Owner Type: Federal Owned
Town Customer ID: 375178
Owner Name: WI AIR NATIONAL GUARD - TRUAX - 115 FW / EMO
Owner Address: 3110 MITCHELL ST BLDG 1210
Owner Address 2: Not reported
Owner City: MADISON
Owner State: WI
Owner Zip: 53704
Building Name: TRUAX FIELD AIR NATIONAL GUARD -BLDG 1000
Building Address: 3110 MITCHELL ST
Building City: MADISON
Building Zip: 53704

Tank Status Date: 10/20/1999
Site Municipality: C
Land Owner Type: Federal Owned
Town Customer ID: 375178
Owner Name: WI AIR NATIONAL GUARD - TRUAX - 115 FW / EMO
Owner Address: 3110 MITCHELL ST BLDG 1210
Owner Address 2: Not reported
Owner City: MADISON
Owner State: WI
Owner Zip: 53704
Building Name: TRUAX FIELD AIR NATIONAL GUARD -BLDG 1000
Building Address: 3110 MITCHELL ST
Building City: MADISON
Building Zip: 53704

Tank Status Date: 10/20/1999
Site Municipality: C
Land Owner Type: Federal Owned
Town Customer ID: 375178
Owner Name: WI AIR NATIONAL GUARD - TRUAX - 115 FW / EMO
Owner Address: 3110 MITCHELL ST BLDG 1210
Owner Address 2: Not reported
Owner City: MADISON
Owner State: WI
Owner Zip: 53704
Building Name: TRUAX FIELD AIR NATIONAL GUARD -BLDG 1000
Building Address: 3110 MITCHELL ST
Building City: MADISON
Building Zip: 53704

Tank Status Date: 05/10/1990
Site Municipality: C
Land Owner Type: Federal Owned
Town Customer ID: 375178
Owner Name: WI AIR NATIONAL GUARD - TRUAX - 115 FW / EMO
Owner Address: 3110 MITCHELL ST BLDG 1210
Owner Address 2: Not reported

Map ID
Direction
Distance
Elevation

MAP FINDINGS

Site

Database(s)

EDR ID Number
EPA ID Number

TRUAX FIELD AIR NATIONAL GUARD -BLDG 1000 (Continued)

U003954171

Owner City: MADISON
Owner State: WI
Owner Zip: 53704
Building Name: TRUAX FIELD AIR NATIONAL GUARD -BLDG 1000
Building Address: 3110 MITCHELL ST
Building City: MADISON
Building Zip: 53704

Tank Status Date: 10/05/1994
Site Municipality: C
Land Owner Type: Federal Owned
Town Customer ID: 375178
Owner Name: WI AIR NATIONAL GUARD - TRUAX - 115 FW / EMO
Owner Address: 3110 MITCHELL ST BLDG 1210
Owner Address 2: Not reported
Owner City: MADISON
Owner State: WI
Owner Zip: 53704
Building Name: TRUAX FIELD AIR NATIONAL GUARD -BLDG 1000
Building Address: 3110 MITCHELL ST
Building City: MADISON
Building Zip: 53704

Tank Status Date: 10/05/1994
Site Municipality: C
Land Owner Type: Federal Owned
Town Customer ID: 375178
Owner Name: WI AIR NATIONAL GUARD - TRUAX - 115 FW / EMO
Owner Address: 3110 MITCHELL ST BLDG 1210
Owner Address 2: Not reported
Owner City: MADISON
Owner State: WI
Owner Zip: 53704
Building Name: TRUAX FIELD AIR NATIONAL GUARD -BLDG 1000
Building Address: 3110 MITCHELL ST
Building City: MADISON
Building Zip: 53704

Tank Status Date: 06/01/1990
Site Municipality: C
Land Owner Type: Federal Owned
Town Customer ID: 375178
Owner Name: WI AIR NATIONAL GUARD - TRUAX - 115 FW / EMO
Owner Address: 3110 MITCHELL ST BLDG 1210
Owner Address 2: Not reported
Owner City: MADISON
Owner State: WI
Owner Zip: 53704
Building Name: TRUAX FIELD AIR NATIONAL GUARD -BLDG 1000
Building Address: 3110 MITCHELL ST
Building City: MADISON
Building Zip: 53704

Tank Status Date: 05/18/1990
Site Municipality: C
Land Owner Type: Federal Owned
Town Customer ID: 375178

Map ID
Direction
Distance
Elevation

MAP FINDINGS

Site

Database(s)

EDR ID Number
EPA ID Number

TRUAX FIELD AIR NATIONAL GUARD -BLDG 1000 (Continued)

U003954171

Owner Name: WI AIR NATIONAL GUARD - TRUAX - 115 FW / EMO
Owner Address: 3110 MITCHELL ST BLDG 1210
Owner Address 2: Not reported
Owner City: MADISON
Owner State: WI
Owner Zip: 53704
Building Name: TRUAX FIELD AIR NATIONAL GUARD -BLDG 1000
Building Address: 3110 MITCHELL ST
Building City: MADISON
Building Zip: 53704

Tank Status Date: 10/05/1994
Site Municipality: C
Land Owner Type: Federal Owned
Town Customer ID: 375178
Owner Name: WI AIR NATIONAL GUARD - TRUAX - 115 FW / EMO
Owner Address: 3110 MITCHELL ST BLDG 1210
Owner Address 2: Not reported
Owner City: MADISON
Owner State: WI
Owner Zip: 53704
Building Name: TRUAX FIELD AIR NATIONAL GUARD -BLDG 1000
Building Address: 3110 MITCHELL ST
Building City: MADISON
Building Zip: 53704

Tank Status Date: 11/15/1993
Site Municipality: C
Land Owner Type: Federal Owned
Town Customer ID: 375178
Owner Name: WI AIR NATIONAL GUARD - TRUAX - 115 FW / EMO
Owner Address: 3110 MITCHELL ST BLDG 1210
Owner Address 2: Not reported
Owner City: MADISON
Owner State: WI
Owner Zip: 53704
Building Name: TRUAX FIELD AIR NATIONAL GUARD -BLDG 1000
Building Address: 3110 MITCHELL ST
Building City: MADISON
Building Zip: 53704

License: Storage Tank Registration
License Type: Registration
License Number: 445966
Expiration Date: Not reported
Licensee: WI Air National Guard - Truax - 115 Fw / Emo
Facility Reference Number: 652469|674669
Fire Dept ID: 1301
Federally Regulated: Yes
Tank ID: 41753
Municipality Name: City of Madison
Tank Reference Number: 272373|130101539
Equipment Wang ID: 130101539
Tank Type: Underground Storage Tank
Tank Status: Closed/Removed
Tank Contents: Aviation Fuel

Map ID
Direction
Distance
Elevation

MAP FINDINGS

Site

Database(s)

EDR ID Number
EPA ID Number

TRUAX FIELD AIR NATIONAL GUARD -BLDG 1000 (Continued)

U003954171

Capacity:	275.00
Install Date:	Not reported
Construction Material:	Bare Steel
Marketer:	N
Tank Occupancy:	Government
Corrosion Protection Type:	Not reported
Overfill Protection Type:	Not Installed
Leak Detection:	Unknown
Leak Test Method:	Not reported
Spill Protection:	Not Installed
Containment Sump Installed:	N
Wall Size:	Single
Dispenser Sump Installed:	N
Overfill Protection:	Not Installed
Date of Lining:	Not reported
Lining Inspection Date:	Not reported
CAS Number:	Not reported
Pipe Type:	Piping (Storage Tank)
Pipe Status:	Closed/Removed
Pipe Aboveground Piping:	N
Pipe Underground Piping:	Y
Pipe Construction Material:	Unknown
Pipe Wall Type:	Single
Pipe UST Manifolded:	N
Pipe Related Tank ID:	130944
Pipe Catastrophic Leak Detection:	Not reported
Pipe System Type:	Not reported
Pipe Flex Connector:	N
Pipe Leak Test Method:	Not reported
Pipe Leak Detection:	Unknown
Pipe Corrosion Protection:	Not reported
Latest Test Name:	Not reported
Latest Test Date:	Not reported
Latest Test Expiration Date:	Not reported
Detail As of 12/2016:	
Tank Status Date:	11/25/1991
Site Municipality:	C
Land Owner Type:	Federal Owned
Town Customer ID:	375178
Owner Name:	WI AIR NATIONAL GUARD - TRUAX - 115 FW / EMO
Owner Address:	3110 MITCHELL ST BLDG 1210
Owner Address 2:	Not reported
Owner City:	MADISON
Owner State:	WI
Owner Zip:	53704
Building Name:	TRUAX FIELD AIR NATIONAL GUARD -BLDG 1000
Building Address:	3110 MITCHELL ST
Building City:	MADISON
Building Zip:	53704
Tank Status Date:	06/11/1990
Site Municipality:	C
Land Owner Type:	Federal Owned
Town Customer ID:	375178
Owner Name:	WI AIR NATIONAL GUARD - TRUAX - 115 FW / EMO
Owner Address:	3110 MITCHELL ST BLDG 1210
Owner Address 2:	Not reported

Map ID
Direction
Distance
Elevation

MAP FINDINGS

Site

Database(s)

EDR ID Number
EPA ID Number

TRUAX FIELD AIR NATIONAL GUARD -BLDG 1000 (Continued)

U003954171

Owner City: MADISON
Owner State: WI
Owner Zip: 53704
Building Name: TRUAX FIELD AIR NATIONAL GUARD -BLDG 1000
Building Address: 3110 MITCHELL ST
Building City: MADISON
Building Zip: 53704

Tank Status Date: 10/04/1993
Site Municipality: C
Land Owner Type: Federal Owned
Town Customer ID: 375178
Owner Name: WI AIR NATIONAL GUARD - TRUAX - 115 FW / EMO
Owner Address: 3110 MITCHELL ST BLDG 1210
Owner Address 2: Not reported
Owner City: MADISON
Owner State: WI
Owner Zip: 53704
Building Name: TRUAX FIELD AIR NATIONAL GUARD -BLDG 1000
Building Address: 3110 MITCHELL ST
Building City: MADISON
Building Zip: 53704

Tank Status Date: 10/01/1991
Site Municipality: C
Land Owner Type: Federal Owned
Town Customer ID: 375178
Owner Name: WI AIR NATIONAL GUARD - TRUAX - 115 FW / EMO
Owner Address: 3110 MITCHELL ST BLDG 1210
Owner Address 2: Not reported
Owner City: MADISON
Owner State: WI
Owner Zip: 53704
Building Name: TRUAX FIELD AIR NATIONAL GUARD -BLDG 1000
Building Address: 3110 MITCHELL ST
Building City: MADISON
Building Zip: 53704

Tank Status Date: 06/16/2009
Site Municipality: C
Land Owner Type: Federal Owned
Town Customer ID: 375178
Owner Name: WI AIR NATIONAL GUARD - TRUAX - 115 FW / EMO
Owner Address: 3110 MITCHELL ST BLDG 1210
Owner Address 2: Not reported
Owner City: MADISON
Owner State: WI
Owner Zip: 53704
Building Name: TRUAX FIELD AIR NATIONAL GUARD -BLDG 1000
Building Address: 3110 MITCHELL ST
Building City: MADISON
Building Zip: 53704

Tank Status Date: Not reported
Site Municipality: C
Land Owner Type: Federal Owned
Town Customer ID: 375178

Map ID
Direction
Distance
Elevation

MAP FINDINGS

Site

Database(s)

EDR ID Number
EPA ID Number

TRUAX FIELD AIR NATIONAL GUARD -BLDG 1000 (Continued)

U003954171

Owner Name: WI AIR NATIONAL GUARD - TRUAX - 115 FW / EMO
Owner Address: 3110 MITCHELL ST BLDG 1210
Owner Address 2: Not reported
Owner City: MADISON
Owner State: WI
Owner Zip: 53704
Building Name: TRUAX FIELD AIR NATIONAL GUARD -BLDG 1000
Building Address: 3110 MITCHELL ST
Building City: MADISON
Building Zip: 53704

Tank Status Date: Not reported
Site Municipality: C
Land Owner Type: Federal Owned
Town Customer ID: 375178
Owner Name: WI AIR NATIONAL GUARD - TRUAX - 115 FW / EMO
Owner Address: 3110 MITCHELL ST BLDG 1210
Owner Address 2: Not reported
Owner City: MADISON
Owner State: WI
Owner Zip: 53704
Building Name: TRUAX FIELD AIR NATIONAL GUARD -BLDG 1000
Building Address: 3110 MITCHELL ST
Building City: MADISON
Building Zip: 53704

Tank Status Date: 08/01/1989
Site Municipality: C
Land Owner Type: Federal Owned
Town Customer ID: 375178
Owner Name: WI AIR NATIONAL GUARD - TRUAX - 115 FW / EMO
Owner Address: 3110 MITCHELL ST BLDG 1210
Owner Address 2: Not reported
Owner City: MADISON
Owner State: WI
Owner Zip: 53704
Building Name: TRUAX FIELD AIR NATIONAL GUARD -BLDG 1000
Building Address: 3110 MITCHELL ST
Building City: MADISON
Building Zip: 53704

Tank Status Date: 12/15/1993
Site Municipality: C
Land Owner Type: Federal Owned
Town Customer ID: 375178
Owner Name: WI AIR NATIONAL GUARD - TRUAX - 115 FW / EMO
Owner Address: 3110 MITCHELL ST BLDG 1210
Owner Address 2: Not reported
Owner City: MADISON
Owner State: WI
Owner Zip: 53704
Building Name: TRUAX FIELD AIR NATIONAL GUARD -BLDG 1000
Building Address: 3110 MITCHELL ST
Building City: MADISON
Building Zip: 53704

Tank Status Date: Not reported

Map ID
Direction
Distance
Elevation

MAP FINDINGS

Site

Database(s)

EDR ID Number
EPA ID Number

TRUAX FIELD AIR NATIONAL GUARD -BLDG 1000 (Continued)

U003954171

Site Municipality: C
Land Owner Type: Federal Owned
Town Customer ID: 375178
Owner Name: WI AIR NATIONAL GUARD - TRUAX - 115 FW / EMO
Owner Address: 3110 MITCHELL ST BLDG 1210
Owner Address 2: Not reported
Owner City: MADISON
Owner State: WI
Owner Zip: 53704
Building Name: TRUAX FIELD AIR NATIONAL GUARD -BLDG 1000
Building Address: 3110 MITCHELL ST
Building City: MADISON
Building Zip: 53704

Tank Status Date: Not reported
Site Municipality: C
Land Owner Type: Federal Owned
Town Customer ID: 375178
Owner Name: WI AIR NATIONAL GUARD - TRUAX - 115 FW / EMO
Owner Address: 3110 MITCHELL ST BLDG 1210
Owner Address 2: Not reported
Owner City: MADISON
Owner State: WI
Owner Zip: 53704
Building Name: TRUAX FIELD AIR NATIONAL GUARD -BLDG 1000
Building Address: 3110 MITCHELL ST
Building City: MADISON
Building Zip: 53704

Tank Status Date: 06/13/1990
Site Municipality: C
Land Owner Type: Federal Owned
Town Customer ID: 375178
Owner Name: WI AIR NATIONAL GUARD - TRUAX - 115 FW / EMO
Owner Address: 3110 MITCHELL ST BLDG 1210
Owner Address 2: Not reported
Owner City: MADISON
Owner State: WI
Owner Zip: 53704
Building Name: TRUAX FIELD AIR NATIONAL GUARD -BLDG 1000
Building Address: 3110 MITCHELL ST
Building City: MADISON
Building Zip: 53704

Tank Status Date: 10/20/1999
Site Municipality: C
Land Owner Type: Federal Owned
Town Customer ID: 375178
Owner Name: WI AIR NATIONAL GUARD - TRUAX - 115 FW / EMO
Owner Address: 3110 MITCHELL ST BLDG 1210
Owner Address 2: Not reported
Owner City: MADISON
Owner State: WI
Owner Zip: 53704
Building Name: TRUAX FIELD AIR NATIONAL GUARD -BLDG 1000
Building Address: 3110 MITCHELL ST
Building City: MADISON

Map ID
Direction
Distance
Elevation

MAP FINDINGS

Site

Database(s)

EDR ID Number
EPA ID Number

TRUAX FIELD AIR NATIONAL GUARD -BLDG 1000 (Continued)

U003954171

Building Zip: 53704

Tank Status Date: 05/22/1990
Site Municipality: C
Land Owner Type: Federal Owned
Town Customer ID: 375178
Owner Name: WI AIR NATIONAL GUARD - TRUAX - 115 FW / EMO
Owner Address: 3110 MITCHELL ST BLDG 1210
Owner Address 2: Not reported
Owner City: MADISON
Owner State: WI
Owner Zip: 53704
Building Name: TRUAX FIELD AIR NATIONAL GUARD -BLDG 1000
Building Address: 3110 MITCHELL ST
Building City: MADISON
Building Zip: 53704

Tank Status Date: 04/17/1996
Site Municipality: C
Land Owner Type: Federal Owned
Town Customer ID: 375178
Owner Name: WI AIR NATIONAL GUARD - TRUAX - 115 FW / EMO
Owner Address: 3110 MITCHELL ST BLDG 1210
Owner Address 2: Not reported
Owner City: MADISON
Owner State: WI
Owner Zip: 53704
Building Name: TRUAX FIELD AIR NATIONAL GUARD -BLDG 1000
Building Address: 3110 MITCHELL ST
Building City: MADISON
Building Zip: 53704

Tank Status Date: 06/21/1990
Site Municipality: C
Land Owner Type: Federal Owned
Town Customer ID: 375178
Owner Name: WI AIR NATIONAL GUARD - TRUAX - 115 FW / EMO
Owner Address: 3110 MITCHELL ST BLDG 1210
Owner Address 2: Not reported
Owner City: MADISON
Owner State: WI
Owner Zip: 53704
Building Name: TRUAX FIELD AIR NATIONAL GUARD -BLDG 1000
Building Address: 3110 MITCHELL ST
Building City: MADISON
Building Zip: 53704

Tank Status Date: 10/10/1991
Site Municipality: C
Land Owner Type: Federal Owned
Town Customer ID: 375178
Owner Name: WI AIR NATIONAL GUARD - TRUAX - 115 FW / EMO
Owner Address: 3110 MITCHELL ST BLDG 1210
Owner Address 2: Not reported
Owner City: MADISON
Owner State: WI
Owner Zip: 53704

Map ID
Direction
Distance
Elevation

MAP FINDINGS

Site

Database(s)

EDR ID Number
EPA ID Number

TRUAX FIELD AIR NATIONAL GUARD -BLDG 1000 (Continued)

U003954171

Building Name: TRUAX FIELD AIR NATIONAL GUARD -BLDG 1000
Building Address: 3110 MITCHELL ST
Building City: MADISON
Building Zip: 53704

Tank Status Date: 08/19/1993
Site Municipality: C
Land Owner Type: Federal Owned
Town Customer ID: 375178
Owner Name: WI AIR NATIONAL GUARD - TRUAX - 115 FW / EMO
Owner Address: 3110 MITCHELL ST BLDG 1210
Owner Address 2: Not reported
Owner City: MADISON
Owner State: WI
Owner Zip: 53704
Building Name: TRUAX FIELD AIR NATIONAL GUARD -BLDG 1000
Building Address: 3110 MITCHELL ST
Building City: MADISON
Building Zip: 53704

Tank Status Date: 05/15/1990
Site Municipality: C
Land Owner Type: Federal Owned
Town Customer ID: 375178
Owner Name: WI AIR NATIONAL GUARD - TRUAX - 115 FW / EMO
Owner Address: 3110 MITCHELL ST BLDG 1210
Owner Address 2: Not reported
Owner City: MADISON
Owner State: WI
Owner Zip: 53704
Building Name: TRUAX FIELD AIR NATIONAL GUARD -BLDG 1000
Building Address: 3110 MITCHELL ST
Building City: MADISON
Building Zip: 53704

Tank Status Date: 07/20/1989
Site Municipality: C
Land Owner Type: Federal Owned
Town Customer ID: 375178
Owner Name: WI AIR NATIONAL GUARD - TRUAX - 115 FW / EMO
Owner Address: 3110 MITCHELL ST BLDG 1210
Owner Address 2: Not reported
Owner City: MADISON
Owner State: WI
Owner Zip: 53704
Building Name: TRUAX FIELD AIR NATIONAL GUARD -BLDG 1000
Building Address: 3110 MITCHELL ST
Building City: MADISON
Building Zip: 53704

Tank Status Date: 10/05/1994
Site Municipality: C
Land Owner Type: Federal Owned
Town Customer ID: 375178
Owner Name: WI AIR NATIONAL GUARD - TRUAX - 115 FW / EMO
Owner Address: 3110 MITCHELL ST BLDG 1210
Owner Address 2: Not reported

Map ID
Direction
Distance
Elevation

MAP FINDINGS

Site

Database(s)

EDR ID Number
EPA ID Number

TRUAX FIELD AIR NATIONAL GUARD -BLDG 1000 (Continued)

U003954171

Owner City: MADISON
Owner State: WI
Owner Zip: 53704
Building Name: TRUAX FIELD AIR NATIONAL GUARD -BLDG 1000
Building Address: 3110 MITCHELL ST
Building City: MADISON
Building Zip: 53704

Tank Status Date: 02/27/1992
Site Municipality: C
Land Owner Type: Federal Owned
Town Customer ID: 375178
Owner Name: WI AIR NATIONAL GUARD - TRUAX - 115 FW / EMO
Owner Address: 3110 MITCHELL ST BLDG 1210
Owner Address 2: Not reported
Owner City: MADISON
Owner State: WI
Owner Zip: 53704
Building Name: TRUAX FIELD AIR NATIONAL GUARD -BLDG 1000
Building Address: 3110 MITCHELL ST
Building City: MADISON
Building Zip: 53704

Tank Status Date: Not reported
Site Municipality: C
Land Owner Type: Federal Owned
Town Customer ID: 375178
Owner Name: WI AIR NATIONAL GUARD - TRUAX - 115 FW / EMO
Owner Address: 3110 MITCHELL ST BLDG 1210
Owner Address 2: Not reported
Owner City: MADISON
Owner State: WI
Owner Zip: 53704
Building Name: TRUAX FIELD AIR NATIONAL GUARD -BLDG 1000
Building Address: 3110 MITCHELL ST
Building City: MADISON
Building Zip: 53704

Tank Status Date: 05/07/1990
Site Municipality: C
Land Owner Type: Federal Owned
Town Customer ID: 375178
Owner Name: WI AIR NATIONAL GUARD - TRUAX - 115 FW / EMO
Owner Address: 3110 MITCHELL ST BLDG 1210
Owner Address 2: Not reported
Owner City: MADISON
Owner State: WI
Owner Zip: 53704
Building Name: TRUAX FIELD AIR NATIONAL GUARD -BLDG 1000
Building Address: 3110 MITCHELL ST
Building City: MADISON
Building Zip: 53704

Tank Status Date: 10/20/1999
Site Municipality: C
Land Owner Type: Federal Owned
Town Customer ID: 375178

Map ID
Direction
Distance
Elevation

MAP FINDINGS

Site

Database(s)

EDR ID Number
EPA ID Number

TRUAX FIELD AIR NATIONAL GUARD -BLDG 1000 (Continued)

U003954171

Owner Name: WI AIR NATIONAL GUARD - TRUAX - 115 FW / EMO
Owner Address: 3110 MITCHELL ST BLDG 1210
Owner Address 2: Not reported
Owner City: MADISON
Owner State: WI
Owner Zip: 53704
Building Name: TRUAX FIELD AIR NATIONAL GUARD -BLDG 1000
Building Address: 3110 MITCHELL ST
Building City: MADISON
Building Zip: 53704

Tank Status Date: 05/12/1990
Site Municipality: C
Land Owner Type: Federal Owned
Town Customer ID: 375178
Owner Name: WI AIR NATIONAL GUARD - TRUAX - 115 FW / EMO
Owner Address: 3110 MITCHELL ST BLDG 1210
Owner Address 2: Not reported
Owner City: MADISON
Owner State: WI
Owner Zip: 53704
Building Name: TRUAX FIELD AIR NATIONAL GUARD -BLDG 1000
Building Address: 3110 MITCHELL ST
Building City: MADISON
Building Zip: 53704

Tank Status Date: 05/05/2008
Site Municipality: C
Land Owner Type: Federal Owned
Town Customer ID: 375178
Owner Name: WI AIR NATIONAL GUARD - TRUAX - 115 FW / EMO
Owner Address: 3110 MITCHELL ST BLDG 1210
Owner Address 2: Not reported
Owner City: MADISON
Owner State: WI
Owner Zip: 53704
Building Name: TRUAX FIELD AIR NATIONAL GUARD -BLDG 1000
Building Address: 3110 MITCHELL ST
Building City: MADISON
Building Zip: 53704

Tank Status Date: 06/13/1990
Site Municipality: C
Land Owner Type: Federal Owned
Town Customer ID: 375178
Owner Name: WI AIR NATIONAL GUARD - TRUAX - 115 FW / EMO
Owner Address: 3110 MITCHELL ST BLDG 1210
Owner Address 2: Not reported
Owner City: MADISON
Owner State: WI
Owner Zip: 53704
Building Name: TRUAX FIELD AIR NATIONAL GUARD -BLDG 1000
Building Address: 3110 MITCHELL ST
Building City: MADISON
Building Zip: 53704

Tank Status Date: 10/20/1999

Map ID
Direction
Distance
Elevation

MAP FINDINGS

Site

Database(s)

EDR ID Number
EPA ID Number

TRUAX FIELD AIR NATIONAL GUARD -BLDG 1000 (Continued)

U003954171

Site Municipality: C
Land Owner Type: Federal Owned
Town Customer ID: 375178
Owner Name: WI AIR NATIONAL GUARD - TRUAX - 115 FW / EMO
Owner Address: 3110 MITCHELL ST BLDG 1210
Owner Address 2: Not reported
Owner City: MADISON
Owner State: WI
Owner Zip: 53704
Building Name: TRUAX FIELD AIR NATIONAL GUARD -BLDG 1000
Building Address: 3110 MITCHELL ST
Building City: MADISON
Building Zip: 53704

Tank Status Date: 10/20/1999
Site Municipality: C
Land Owner Type: Federal Owned
Town Customer ID: 375178
Owner Name: WI AIR NATIONAL GUARD - TRUAX - 115 FW / EMO
Owner Address: 3110 MITCHELL ST BLDG 1210
Owner Address 2: Not reported
Owner City: MADISON
Owner State: WI
Owner Zip: 53704
Building Name: TRUAX FIELD AIR NATIONAL GUARD -BLDG 1000
Building Address: 3110 MITCHELL ST
Building City: MADISON
Building Zip: 53704

Tank Status Date: 05/10/1990
Site Municipality: C
Land Owner Type: Federal Owned
Town Customer ID: 375178
Owner Name: WI AIR NATIONAL GUARD - TRUAX - 115 FW / EMO
Owner Address: 3110 MITCHELL ST BLDG 1210
Owner Address 2: Not reported
Owner City: MADISON
Owner State: WI
Owner Zip: 53704
Building Name: TRUAX FIELD AIR NATIONAL GUARD -BLDG 1000
Building Address: 3110 MITCHELL ST
Building City: MADISON
Building Zip: 53704

Tank Status Date: 10/05/1994
Site Municipality: C
Land Owner Type: Federal Owned
Town Customer ID: 375178
Owner Name: WI AIR NATIONAL GUARD - TRUAX - 115 FW / EMO
Owner Address: 3110 MITCHELL ST BLDG 1210
Owner Address 2: Not reported
Owner City: MADISON
Owner State: WI
Owner Zip: 53704
Building Name: TRUAX FIELD AIR NATIONAL GUARD -BLDG 1000
Building Address: 3110 MITCHELL ST
Building City: MADISON

Map ID
Direction
Distance
Elevation

MAP FINDINGS

Site

Database(s)

EDR ID Number
EPA ID Number

TRUAX FIELD AIR NATIONAL GUARD -BLDG 1000 (Continued)

U003954171

Building Zip: 53704

Tank Status Date: 10/05/1994
Site Municipality: C
Land Owner Type: Federal Owned
Town Customer ID: 375178
Owner Name: WI AIR NATIONAL GUARD - TRUAX - 115 FW / EMO
Owner Address: 3110 MITCHELL ST BLDG 1210
Owner Address 2: Not reported
Owner City: MADISON
Owner State: WI
Owner Zip: 53704
Building Name: TRUAX FIELD AIR NATIONAL GUARD -BLDG 1000
Building Address: 3110 MITCHELL ST
Building City: MADISON
Building Zip: 53704

Tank Status Date: 06/01/1990
Site Municipality: C
Land Owner Type: Federal Owned
Town Customer ID: 375178
Owner Name: WI AIR NATIONAL GUARD - TRUAX - 115 FW / EMO
Owner Address: 3110 MITCHELL ST BLDG 1210
Owner Address 2: Not reported
Owner City: MADISON
Owner State: WI
Owner Zip: 53704
Building Name: TRUAX FIELD AIR NATIONAL GUARD -BLDG 1000
Building Address: 3110 MITCHELL ST
Building City: MADISON
Building Zip: 53704

Tank Status Date: 05/18/1990
Site Municipality: C
Land Owner Type: Federal Owned
Town Customer ID: 375178
Owner Name: WI AIR NATIONAL GUARD - TRUAX - 115 FW / EMO
Owner Address: 3110 MITCHELL ST BLDG 1210
Owner Address 2: Not reported
Owner City: MADISON
Owner State: WI
Owner Zip: 53704
Building Name: TRUAX FIELD AIR NATIONAL GUARD -BLDG 1000
Building Address: 3110 MITCHELL ST
Building City: MADISON
Building Zip: 53704

Tank Status Date: 10/05/1994
Site Municipality: C
Land Owner Type: Federal Owned
Town Customer ID: 375178
Owner Name: WI AIR NATIONAL GUARD - TRUAX - 115 FW / EMO
Owner Address: 3110 MITCHELL ST BLDG 1210
Owner Address 2: Not reported
Owner City: MADISON
Owner State: WI
Owner Zip: 53704

Map ID
Direction
Distance
Elevation

MAP FINDINGS

Site

Database(s)

EDR ID Number
EPA ID Number

TRUAX FIELD AIR NATIONAL GUARD -BLDG 1000 (Continued)

U003954171

Building Name: TRUAX FIELD AIR NATIONAL GUARD -BLDG 1000
Building Address: 3110 MITCHELL ST
Building City: MADISON
Building Zip: 53704

Tank Status Date: 11/15/1993
Site Municipality: C
Land Owner Type: Federal Owned
Town Customer ID: 375178
Owner Name: WI AIR NATIONAL GUARD - TRUAX - 115 FW / EMO
Owner Address: 3110 MITCHELL ST BLDG 1210
Owner Address 2: Not reported
Owner City: MADISON
Owner State: WI
Owner Zip: 53704
Building Name: TRUAX FIELD AIR NATIONAL GUARD -BLDG 1000
Building Address: 3110 MITCHELL ST
Building City: MADISON
Building Zip: 53704

License: Storage Tank Registration
License Type: Registration
License Number: 445966
Expiration Date: Not reported
Licensee: WI Air National Guard - Truax - 115 Fw / Emo
Facility Reference Number: 652469|674669
Fire Dept ID: 1301
Federally Regulated: Yes
Tank ID: 42948
Municipality Name: City of Madison
Tank Reference Number: 273754|130103301
Equipment Wang ID: 130103301
Tank Type: Underground Storage Tank
Tank Status: Closed/Removed
Tank Contents: Waste/Used Motor Oil
Capacity: 300.00
Install Date: Not reported
Construction Material: Coated Steel
Marketer: N
Tank Occupancy: Government
Corrosion Protection Type: Not reported
Overfill Protection Type: Not Installed
Leak Detection: Manual Tank Gauging
Leak Test Method: Not reported
Spill Protection: Not Installed
Containment Sump Installed: N
Wall Size: Single
Dispenser Sump Installed: N
Overfill Protection: Not Installed
Date of Lining: Not reported
Lining Inspection Date: Not reported
CAS Number: Not reported
Pipe Type: Piping (Storage Tank)
Pipe Status: Closed/Removed
Pipe Aboveground Piping: N
Pipe Underground Piping: Y

Map ID
Direction
Distance
Elevation

MAP FINDINGS

Site

Database(s)

EDR ID Number
EPA ID Number

TRUAX FIELD AIR NATIONAL GUARD -BLDG 1000 (Continued)

U003954171

Pipe Construction Material: Bare Steel
Pipe Wall Type: Single
Pipe UST Manifolder: N
Pipe Related Tank ID: 132117
Pipe Catastrophic Leak Detection: Not reported
Pipe System Type: Not reported
Pipe Flex Connector: N
Pipe Leak Test Method: Not reported
Pipe Leak Detection: Unknown
Pipe Corrosion Protection: Not reported
Latest Test Name: Not reported
Latest Test Date: Not reported
Latest Test Expiration Date: Not reported

Detail As of 12/2016:

Tank Status Date: 11/25/1991
Site Municipality: C
Land Owner Type: Federal Owned
Town Customer ID: 375178
Owner Name: WI AIR NATIONAL GUARD - TRUAX - 115 FW / EMO
Owner Address: 3110 MITCHELL ST BLDG 1210
Owner Address 2: Not reported
Owner City: MADISON
Owner State: WI
Owner Zip: 53704
Building Name: TRUAX FIELD AIR NATIONAL GUARD -BLDG 1000
Building Address: 3110 MITCHELL ST
Building City: MADISON
Building Zip: 53704

Tank Status Date: 06/11/1990
Site Municipality: C
Land Owner Type: Federal Owned
Town Customer ID: 375178
Owner Name: WI AIR NATIONAL GUARD - TRUAX - 115 FW / EMO
Owner Address: 3110 MITCHELL ST BLDG 1210
Owner Address 2: Not reported
Owner City: MADISON
Owner State: WI
Owner Zip: 53704
Building Name: TRUAX FIELD AIR NATIONAL GUARD -BLDG 1000
Building Address: 3110 MITCHELL ST
Building City: MADISON
Building Zip: 53704

Tank Status Date: 10/04/1993
Site Municipality: C
Land Owner Type: Federal Owned
Town Customer ID: 375178
Owner Name: WI AIR NATIONAL GUARD - TRUAX - 115 FW / EMO
Owner Address: 3110 MITCHELL ST BLDG 1210
Owner Address 2: Not reported
Owner City: MADISON
Owner State: WI
Owner Zip: 53704
Building Name: TRUAX FIELD AIR NATIONAL GUARD -BLDG 1000
Building Address: 3110 MITCHELL ST
Building City: MADISON

Map ID
Direction
Distance
Elevation

MAP FINDINGS

Site

Database(s)

EDR ID Number
EPA ID Number

TRUAX FIELD AIR NATIONAL GUARD -BLDG 1000 (Continued)

U003954171

Building Zip: 53704

Tank Status Date: 10/01/1991
Site Municipality: C
Land Owner Type: Federal Owned
Town Customer ID: 375178
Owner Name: WI AIR NATIONAL GUARD - TRUAX - 115 FW / EMO
Owner Address: 3110 MITCHELL ST BLDG 1210
Owner Address 2: Not reported
Owner City: MADISON
Owner State: WI
Owner Zip: 53704
Building Name: TRUAX FIELD AIR NATIONAL GUARD -BLDG 1000
Building Address: 3110 MITCHELL ST
Building City: MADISON
Building Zip: 53704

Tank Status Date: 06/16/2009
Site Municipality: C
Land Owner Type: Federal Owned
Town Customer ID: 375178
Owner Name: WI AIR NATIONAL GUARD - TRUAX - 115 FW / EMO
Owner Address: 3110 MITCHELL ST BLDG 1210
Owner Address 2: Not reported
Owner City: MADISON
Owner State: WI
Owner Zip: 53704
Building Name: TRUAX FIELD AIR NATIONAL GUARD -BLDG 1000
Building Address: 3110 MITCHELL ST
Building City: MADISON
Building Zip: 53704

Tank Status Date: Not reported
Site Municipality: C
Land Owner Type: Federal Owned
Town Customer ID: 375178
Owner Name: WI AIR NATIONAL GUARD - TRUAX - 115 FW / EMO
Owner Address: 3110 MITCHELL ST BLDG 1210
Owner Address 2: Not reported
Owner City: MADISON
Owner State: WI
Owner Zip: 53704
Building Name: TRUAX FIELD AIR NATIONAL GUARD -BLDG 1000
Building Address: 3110 MITCHELL ST
Building City: MADISON
Building Zip: 53704

Tank Status Date: Not reported
Site Municipality: C
Land Owner Type: Federal Owned
Town Customer ID: 375178
Owner Name: WI AIR NATIONAL GUARD - TRUAX - 115 FW / EMO
Owner Address: 3110 MITCHELL ST BLDG 1210
Owner Address 2: Not reported
Owner City: MADISON
Owner State: WI
Owner Zip: 53704

Map ID
Direction
Distance
Elevation

MAP FINDINGS

Site

Database(s)

EDR ID Number
EPA ID Number

TRUAX FIELD AIR NATIONAL GUARD -BLDG 1000 (Continued)

U003954171

Building Name: TRUAX FIELD AIR NATIONAL GUARD -BLDG 1000
Building Address: 3110 MITCHELL ST
Building City: MADISON
Building Zip: 53704

Tank Status Date: 08/01/1989
Site Municipality: C
Land Owner Type: Federal Owned
Town Customer ID: 375178
Owner Name: WI AIR NATIONAL GUARD - TRUAX - 115 FW / EMO
Owner Address: 3110 MITCHELL ST BLDG 1210
Owner Address 2: Not reported
Owner City: MADISON
Owner State: WI
Owner Zip: 53704
Building Name: TRUAX FIELD AIR NATIONAL GUARD -BLDG 1000
Building Address: 3110 MITCHELL ST
Building City: MADISON
Building Zip: 53704

Tank Status Date: 12/15/1993
Site Municipality: C
Land Owner Type: Federal Owned
Town Customer ID: 375178
Owner Name: WI AIR NATIONAL GUARD - TRUAX - 115 FW / EMO
Owner Address: 3110 MITCHELL ST BLDG 1210
Owner Address 2: Not reported
Owner City: MADISON
Owner State: WI
Owner Zip: 53704
Building Name: TRUAX FIELD AIR NATIONAL GUARD -BLDG 1000
Building Address: 3110 MITCHELL ST
Building City: MADISON
Building Zip: 53704

Tank Status Date: Not reported
Site Municipality: C
Land Owner Type: Federal Owned
Town Customer ID: 375178
Owner Name: WI AIR NATIONAL GUARD - TRUAX - 115 FW / EMO
Owner Address: 3110 MITCHELL ST BLDG 1210
Owner Address 2: Not reported
Owner City: MADISON
Owner State: WI
Owner Zip: 53704
Building Name: TRUAX FIELD AIR NATIONAL GUARD -BLDG 1000
Building Address: 3110 MITCHELL ST
Building City: MADISON
Building Zip: 53704

Tank Status Date: Not reported
Site Municipality: C
Land Owner Type: Federal Owned
Town Customer ID: 375178
Owner Name: WI AIR NATIONAL GUARD - TRUAX - 115 FW / EMO
Owner Address: 3110 MITCHELL ST BLDG 1210
Owner Address 2: Not reported

Map ID
Direction
Distance
Elevation

MAP FINDINGS

Site

Database(s)

EDR ID Number
EPA ID Number

TRUAX FIELD AIR NATIONAL GUARD -BLDG 1000 (Continued)

U003954171

Owner City: MADISON
Owner State: WI
Owner Zip: 53704
Building Name: TRUAX FIELD AIR NATIONAL GUARD -BLDG 1000
Building Address: 3110 MITCHELL ST
Building City: MADISON
Building Zip: 53704

Tank Status Date: 06/13/1990
Site Municipality: C
Land Owner Type: Federal Owned
Town Customer ID: 375178
Owner Name: WI AIR NATIONAL GUARD - TRUAX - 115 FW / EMO
Owner Address: 3110 MITCHELL ST BLDG 1210
Owner Address 2: Not reported
Owner City: MADISON
Owner State: WI
Owner Zip: 53704
Building Name: TRUAX FIELD AIR NATIONAL GUARD -BLDG 1000
Building Address: 3110 MITCHELL ST
Building City: MADISON
Building Zip: 53704

Tank Status Date: 10/20/1999
Site Municipality: C
Land Owner Type: Federal Owned
Town Customer ID: 375178
Owner Name: WI AIR NATIONAL GUARD - TRUAX - 115 FW / EMO
Owner Address: 3110 MITCHELL ST BLDG 1210
Owner Address 2: Not reported
Owner City: MADISON
Owner State: WI
Owner Zip: 53704
Building Name: TRUAX FIELD AIR NATIONAL GUARD -BLDG 1000
Building Address: 3110 MITCHELL ST
Building City: MADISON
Building Zip: 53704

Tank Status Date: 05/22/1990
Site Municipality: C
Land Owner Type: Federal Owned
Town Customer ID: 375178
Owner Name: WI AIR NATIONAL GUARD - TRUAX - 115 FW / EMO
Owner Address: 3110 MITCHELL ST BLDG 1210
Owner Address 2: Not reported
Owner City: MADISON
Owner State: WI
Owner Zip: 53704
Building Name: TRUAX FIELD AIR NATIONAL GUARD -BLDG 1000
Building Address: 3110 MITCHELL ST
Building City: MADISON
Building Zip: 53704

Tank Status Date: 04/17/1996
Site Municipality: C
Land Owner Type: Federal Owned
Town Customer ID: 375178

Map ID
Direction
Distance
Elevation

MAP FINDINGS

Site

Database(s)

EDR ID Number
EPA ID Number

TRUAX FIELD AIR NATIONAL GUARD -BLDG 1000 (Continued)

U003954171

Owner Name: WI AIR NATIONAL GUARD - TRUAX - 115 FW / EMO
Owner Address: 3110 MITCHELL ST BLDG 1210
Owner Address 2: Not reported
Owner City: MADISON
Owner State: WI
Owner Zip: 53704
Building Name: TRUAX FIELD AIR NATIONAL GUARD -BLDG 1000
Building Address: 3110 MITCHELL ST
Building City: MADISON
Building Zip: 53704

Tank Status Date: 06/21/1990
Site Municipality: C
Land Owner Type: Federal Owned
Town Customer ID: 375178
Owner Name: WI AIR NATIONAL GUARD - TRUAX - 115 FW / EMO
Owner Address: 3110 MITCHELL ST BLDG 1210
Owner Address 2: Not reported
Owner City: MADISON
Owner State: WI
Owner Zip: 53704
Building Name: TRUAX FIELD AIR NATIONAL GUARD -BLDG 1000
Building Address: 3110 MITCHELL ST
Building City: MADISON
Building Zip: 53704

Tank Status Date: 10/10/1991
Site Municipality: C
Land Owner Type: Federal Owned
Town Customer ID: 375178
Owner Name: WI AIR NATIONAL GUARD - TRUAX - 115 FW / EMO
Owner Address: 3110 MITCHELL ST BLDG 1210
Owner Address 2: Not reported
Owner City: MADISON
Owner State: WI
Owner Zip: 53704
Building Name: TRUAX FIELD AIR NATIONAL GUARD -BLDG 1000
Building Address: 3110 MITCHELL ST
Building City: MADISON
Building Zip: 53704

Tank Status Date: 08/19/1993
Site Municipality: C
Land Owner Type: Federal Owned
Town Customer ID: 375178
Owner Name: WI AIR NATIONAL GUARD - TRUAX - 115 FW / EMO
Owner Address: 3110 MITCHELL ST BLDG 1210
Owner Address 2: Not reported
Owner City: MADISON
Owner State: WI
Owner Zip: 53704
Building Name: TRUAX FIELD AIR NATIONAL GUARD -BLDG 1000
Building Address: 3110 MITCHELL ST
Building City: MADISON
Building Zip: 53704

Tank Status Date: 05/15/1990

Map ID
Direction
Distance
Elevation

MAP FINDINGS

Site

Database(s)

EDR ID Number
EPA ID Number

TRUAX FIELD AIR NATIONAL GUARD -BLDG 1000 (Continued)

U003954171

Site Municipality: C
Land Owner Type: Federal Owned
Town Customer ID: 375178
Owner Name: WI AIR NATIONAL GUARD - TRUAX - 115 FW / EMO
Owner Address: 3110 MITCHELL ST BLDG 1210
Owner Address 2: Not reported
Owner City: MADISON
Owner State: WI
Owner Zip: 53704
Building Name: TRUAX FIELD AIR NATIONAL GUARD -BLDG 1000
Building Address: 3110 MITCHELL ST
Building City: MADISON
Building Zip: 53704

Tank Status Date: 07/20/1989
Site Municipality: C
Land Owner Type: Federal Owned
Town Customer ID: 375178
Owner Name: WI AIR NATIONAL GUARD - TRUAX - 115 FW / EMO
Owner Address: 3110 MITCHELL ST BLDG 1210
Owner Address 2: Not reported
Owner City: MADISON
Owner State: WI
Owner Zip: 53704
Building Name: TRUAX FIELD AIR NATIONAL GUARD -BLDG 1000
Building Address: 3110 MITCHELL ST
Building City: MADISON
Building Zip: 53704

Tank Status Date: 10/05/1994
Site Municipality: C
Land Owner Type: Federal Owned
Town Customer ID: 375178
Owner Name: WI AIR NATIONAL GUARD - TRUAX - 115 FW / EMO
Owner Address: 3110 MITCHELL ST BLDG 1210
Owner Address 2: Not reported
Owner City: MADISON
Owner State: WI
Owner Zip: 53704
Building Name: TRUAX FIELD AIR NATIONAL GUARD -BLDG 1000
Building Address: 3110 MITCHELL ST
Building City: MADISON
Building Zip: 53704

Tank Status Date: 02/27/1992
Site Municipality: C
Land Owner Type: Federal Owned
Town Customer ID: 375178
Owner Name: WI AIR NATIONAL GUARD - TRUAX - 115 FW / EMO
Owner Address: 3110 MITCHELL ST BLDG 1210
Owner Address 2: Not reported
Owner City: MADISON
Owner State: WI
Owner Zip: 53704
Building Name: TRUAX FIELD AIR NATIONAL GUARD -BLDG 1000
Building Address: 3110 MITCHELL ST
Building City: MADISON

Map ID
Direction
Distance
Elevation

MAP FINDINGS

Site

Database(s)

EDR ID Number
EPA ID Number

TRUAX FIELD AIR NATIONAL GUARD -BLDG 1000 (Continued)

U003954171

Building Zip: 53704

Tank Status Date: Not reported
Site Municipality: C
Land Owner Type: Federal Owned
Town Customer ID: 375178
Owner Name: WI AIR NATIONAL GUARD - TRUAX - 115 FW / EMO
Owner Address: 3110 MITCHELL ST BLDG 1210
Owner Address 2: Not reported
Owner City: MADISON
Owner State: WI
Owner Zip: 53704
Building Name: TRUAX FIELD AIR NATIONAL GUARD -BLDG 1000
Building Address: 3110 MITCHELL ST
Building City: MADISON
Building Zip: 53704

Tank Status Date: 05/07/1990
Site Municipality: C
Land Owner Type: Federal Owned
Town Customer ID: 375178
Owner Name: WI AIR NATIONAL GUARD - TRUAX - 115 FW / EMO
Owner Address: 3110 MITCHELL ST BLDG 1210
Owner Address 2: Not reported
Owner City: MADISON
Owner State: WI
Owner Zip: 53704
Building Name: TRUAX FIELD AIR NATIONAL GUARD -BLDG 1000
Building Address: 3110 MITCHELL ST
Building City: MADISON
Building Zip: 53704

Tank Status Date: 10/20/1999
Site Municipality: C
Land Owner Type: Federal Owned
Town Customer ID: 375178
Owner Name: WI AIR NATIONAL GUARD - TRUAX - 115 FW / EMO
Owner Address: 3110 MITCHELL ST BLDG 1210
Owner Address 2: Not reported
Owner City: MADISON
Owner State: WI
Owner Zip: 53704
Building Name: TRUAX FIELD AIR NATIONAL GUARD -BLDG 1000
Building Address: 3110 MITCHELL ST
Building City: MADISON
Building Zip: 53704

Tank Status Date: 05/12/1990
Site Municipality: C
Land Owner Type: Federal Owned
Town Customer ID: 375178
Owner Name: WI AIR NATIONAL GUARD - TRUAX - 115 FW / EMO
Owner Address: 3110 MITCHELL ST BLDG 1210
Owner Address 2: Not reported
Owner City: MADISON
Owner State: WI
Owner Zip: 53704

Map ID
Direction
Distance
Elevation

MAP FINDINGS

Site

Database(s)

EDR ID Number
EPA ID Number

TRUAX FIELD AIR NATIONAL GUARD -BLDG 1000 (Continued)

U003954171

Building Name: TRUAX FIELD AIR NATIONAL GUARD -BLDG 1000
Building Address: 3110 MITCHELL ST
Building City: MADISON
Building Zip: 53704

Tank Status Date: 05/05/2008
Site Municipality: C
Land Owner Type: Federal Owned
Town Customer ID: 375178
Owner Name: WI AIR NATIONAL GUARD - TRUAX - 115 FW / EMO
Owner Address: 3110 MITCHELL ST BLDG 1210
Owner Address 2: Not reported
Owner City: MADISON
Owner State: WI
Owner Zip: 53704
Building Name: TRUAX FIELD AIR NATIONAL GUARD -BLDG 1000
Building Address: 3110 MITCHELL ST
Building City: MADISON
Building Zip: 53704

Tank Status Date: 06/13/1990
Site Municipality: C
Land Owner Type: Federal Owned
Town Customer ID: 375178
Owner Name: WI AIR NATIONAL GUARD - TRUAX - 115 FW / EMO
Owner Address: 3110 MITCHELL ST BLDG 1210
Owner Address 2: Not reported
Owner City: MADISON
Owner State: WI
Owner Zip: 53704
Building Name: TRUAX FIELD AIR NATIONAL GUARD -BLDG 1000
Building Address: 3110 MITCHELL ST
Building City: MADISON
Building Zip: 53704

Tank Status Date: 10/20/1999
Site Municipality: C
Land Owner Type: Federal Owned
Town Customer ID: 375178
Owner Name: WI AIR NATIONAL GUARD - TRUAX - 115 FW / EMO
Owner Address: 3110 MITCHELL ST BLDG 1210
Owner Address 2: Not reported
Owner City: MADISON
Owner State: WI
Owner Zip: 53704
Building Name: TRUAX FIELD AIR NATIONAL GUARD -BLDG 1000
Building Address: 3110 MITCHELL ST
Building City: MADISON
Building Zip: 53704

Tank Status Date: 10/20/1999
Site Municipality: C
Land Owner Type: Federal Owned
Town Customer ID: 375178
Owner Name: WI AIR NATIONAL GUARD - TRUAX - 115 FW / EMO
Owner Address: 3110 MITCHELL ST BLDG 1210
Owner Address 2: Not reported

Map ID
Direction
Distance
Elevation

MAP FINDINGS

Site

Database(s)

EDR ID Number
EPA ID Number

TRUAX FIELD AIR NATIONAL GUARD -BLDG 1000 (Continued)

U003954171

Owner City: MADISON
Owner State: WI
Owner Zip: 53704
Building Name: TRUAX FIELD AIR NATIONAL GUARD -BLDG 1000
Building Address: 3110 MITCHELL ST
Building City: MADISON
Building Zip: 53704

Tank Status Date: 05/10/1990
Site Municipality: C
Land Owner Type: Federal Owned
Town Customer ID: 375178
Owner Name: WI AIR NATIONAL GUARD - TRUAX - 115 FW / EMO
Owner Address: 3110 MITCHELL ST BLDG 1210
Owner Address 2: Not reported
Owner City: MADISON
Owner State: WI
Owner Zip: 53704
Building Name: TRUAX FIELD AIR NATIONAL GUARD -BLDG 1000
Building Address: 3110 MITCHELL ST
Building City: MADISON
Building Zip: 53704

Tank Status Date: 10/05/1994
Site Municipality: C
Land Owner Type: Federal Owned
Town Customer ID: 375178
Owner Name: WI AIR NATIONAL GUARD - TRUAX - 115 FW / EMO
Owner Address: 3110 MITCHELL ST BLDG 1210
Owner Address 2: Not reported
Owner City: MADISON
Owner State: WI
Owner Zip: 53704
Building Name: TRUAX FIELD AIR NATIONAL GUARD -BLDG 1000
Building Address: 3110 MITCHELL ST
Building City: MADISON
Building Zip: 53704

Tank Status Date: 10/05/1994
Site Municipality: C
Land Owner Type: Federal Owned
Town Customer ID: 375178
Owner Name: WI AIR NATIONAL GUARD - TRUAX - 115 FW / EMO
Owner Address: 3110 MITCHELL ST BLDG 1210
Owner Address 2: Not reported
Owner City: MADISON
Owner State: WI
Owner Zip: 53704
Building Name: TRUAX FIELD AIR NATIONAL GUARD -BLDG 1000
Building Address: 3110 MITCHELL ST
Building City: MADISON
Building Zip: 53704

Tank Status Date: 06/01/1990
Site Municipality: C
Land Owner Type: Federal Owned
Town Customer ID: 375178

Map ID
Direction
Distance
Elevation

MAP FINDINGS

Site

Database(s)

EDR ID Number
EPA ID Number

TRUAX FIELD AIR NATIONAL GUARD -BLDG 1000 (Continued)

U003954171

Owner Name: WI AIR NATIONAL GUARD - TRUAX - 115 FW / EMO
Owner Address: 3110 MITCHELL ST BLDG 1210
Owner Address 2: Not reported
Owner City: MADISON
Owner State: WI
Owner Zip: 53704
Building Name: TRUAX FIELD AIR NATIONAL GUARD -BLDG 1000
Building Address: 3110 MITCHELL ST
Building City: MADISON
Building Zip: 53704

Tank Status Date: 05/18/1990
Site Municipality: C
Land Owner Type: Federal Owned
Town Customer ID: 375178
Owner Name: WI AIR NATIONAL GUARD - TRUAX - 115 FW / EMO
Owner Address: 3110 MITCHELL ST BLDG 1210
Owner Address 2: Not reported
Owner City: MADISON
Owner State: WI
Owner Zip: 53704
Building Name: TRUAX FIELD AIR NATIONAL GUARD -BLDG 1000
Building Address: 3110 MITCHELL ST
Building City: MADISON
Building Zip: 53704

Tank Status Date: 10/05/1994
Site Municipality: C
Land Owner Type: Federal Owned
Town Customer ID: 375178
Owner Name: WI AIR NATIONAL GUARD - TRUAX - 115 FW / EMO
Owner Address: 3110 MITCHELL ST BLDG 1210
Owner Address 2: Not reported
Owner City: MADISON
Owner State: WI
Owner Zip: 53704
Building Name: TRUAX FIELD AIR NATIONAL GUARD -BLDG 1000
Building Address: 3110 MITCHELL ST
Building City: MADISON
Building Zip: 53704

Tank Status Date: 11/15/1993
Site Municipality: C
Land Owner Type: Federal Owned
Town Customer ID: 375178
Owner Name: WI AIR NATIONAL GUARD - TRUAX - 115 FW / EMO
Owner Address: 3110 MITCHELL ST BLDG 1210
Owner Address 2: Not reported
Owner City: MADISON
Owner State: WI
Owner Zip: 53704
Building Name: TRUAX FIELD AIR NATIONAL GUARD -BLDG 1000
Building Address: 3110 MITCHELL ST
Building City: MADISON
Building Zip: 53704

Map ID
Direction
Distance
Elevation

MAP FINDINGS

Site

Database(s)

EDR ID Number
EPA ID Number

TRUAX FIELD AIR NATIONAL GUARD -BLDG 1000 (Continued)

U003954171

License:	Storage Tank Registration
License Type:	Registration
License Number:	445966
Expiration Date:	Not reported
Licensee:	WI Air National Guard - Truax - 115 Fw / Emo
Facility Reference Number:	652469 674669
Fire Dept ID:	1301
Federally Regulated:	No
Tank ID:	53029
Municipality Name:	City of Madison
Tank Reference Number:	272383 130101550
Equipment Wang ID:	130101550
Tank Type:	Underground Storage Tank
Tank Status:	Closed/Removed
Tank Contents:	Fuel Oil
Capacity:	2000.00
Install Date:	Not reported
Construction Material:	Coated Steel
Marketer:	N
Tank Occupancy:	Government
Corrosion Protection Type:	Sacrificial Anodes
Overfill Protection Type:	Not Installed
Leak Detection:	Unknown
Leak Test Method:	Not reported
Spill Protection:	Not Installed
Containment Sump Installed:	N
Wall Size:	Single
Dispenser Sump Installed:	N
Overfill Protection:	Not Installed
Date of Lining:	Not reported
Lining Inspection Date:	Not reported
CAS Number:	Not reported
Pipe Type:	Piping (Storage Tank)
Pipe Status:	Closed/Removed
Pipe Aboveground Piping:	N
Pipe Underground Piping:	Y
Pipe Construction Material:	Unknown
Pipe Wall Type:	Single
Pipe UST Manifolder:	N
Pipe Related Tank ID:	142048
Pipe Catastrophic Leak Detection:	Not reported
Pipe System Type:	Not reported
Pipe Flex Connector:	N
Pipe Leak Test Method:	Not reported
Pipe Leak Detection:	Unknown
Pipe Corrosion Protection:	Not reported
Latest Test Name:	Not reported
Latest Test Date:	Not reported
Latest Test Expiration Date:	Not reported
Detail As of 12/2016:	
Tank Status Date:	11/25/1991
Site Municipality:	C
Land Owner Type:	Federal Owned
Town Customer ID:	375178
Owner Name:	WI AIR NATIONAL GUARD - TRUAX - 115 FW / EMO
Owner Address:	3110 MITCHELL ST BLDG 1210
Owner Address 2:	Not reported

Map ID
Direction
Distance
Elevation

MAP FINDINGS

Site

Database(s)

EDR ID Number
EPA ID Number

TRUAX FIELD AIR NATIONAL GUARD -BLDG 1000 (Continued)

U003954171

Owner City: MADISON
Owner State: WI
Owner Zip: 53704
Building Name: TRUAX FIELD AIR NATIONAL GUARD -BLDG 1000
Building Address: 3110 MITCHELL ST
Building City: MADISON
Building Zip: 53704

Tank Status Date: 06/11/1990
Site Municipality: C
Land Owner Type: Federal Owned
Town Customer ID: 375178
Owner Name: WI AIR NATIONAL GUARD - TRUAX - 115 FW / EMO
Owner Address: 3110 MITCHELL ST BLDG 1210
Owner Address 2: Not reported
Owner City: MADISON
Owner State: WI
Owner Zip: 53704
Building Name: TRUAX FIELD AIR NATIONAL GUARD -BLDG 1000
Building Address: 3110 MITCHELL ST
Building City: MADISON
Building Zip: 53704

Tank Status Date: 10/04/1993
Site Municipality: C
Land Owner Type: Federal Owned
Town Customer ID: 375178
Owner Name: WI AIR NATIONAL GUARD - TRUAX - 115 FW / EMO
Owner Address: 3110 MITCHELL ST BLDG 1210
Owner Address 2: Not reported
Owner City: MADISON
Owner State: WI
Owner Zip: 53704
Building Name: TRUAX FIELD AIR NATIONAL GUARD -BLDG 1000
Building Address: 3110 MITCHELL ST
Building City: MADISON
Building Zip: 53704

Tank Status Date: 10/01/1991
Site Municipality: C
Land Owner Type: Federal Owned
Town Customer ID: 375178
Owner Name: WI AIR NATIONAL GUARD - TRUAX - 115 FW / EMO
Owner Address: 3110 MITCHELL ST BLDG 1210
Owner Address 2: Not reported
Owner City: MADISON
Owner State: WI
Owner Zip: 53704
Building Name: TRUAX FIELD AIR NATIONAL GUARD -BLDG 1000
Building Address: 3110 MITCHELL ST
Building City: MADISON
Building Zip: 53704

Tank Status Date: 06/16/2009
Site Municipality: C
Land Owner Type: Federal Owned
Town Customer ID: 375178

Map ID
Direction
Distance
Elevation

MAP FINDINGS

Site

Database(s)

EDR ID Number
EPA ID Number

TRUAX FIELD AIR NATIONAL GUARD -BLDG 1000 (Continued)

U003954171

Owner Name: WI AIR NATIONAL GUARD - TRUAX - 115 FW / EMO
Owner Address: 3110 MITCHELL ST BLDG 1210
Owner Address 2: Not reported
Owner City: MADISON
Owner State: WI
Owner Zip: 53704
Building Name: TRUAX FIELD AIR NATIONAL GUARD -BLDG 1000
Building Address: 3110 MITCHELL ST
Building City: MADISON
Building Zip: 53704

Tank Status Date: Not reported
Site Municipality: C
Land Owner Type: Federal Owned
Town Customer ID: 375178
Owner Name: WI AIR NATIONAL GUARD - TRUAX - 115 FW / EMO
Owner Address: 3110 MITCHELL ST BLDG 1210
Owner Address 2: Not reported
Owner City: MADISON
Owner State: WI
Owner Zip: 53704
Building Name: TRUAX FIELD AIR NATIONAL GUARD -BLDG 1000
Building Address: 3110 MITCHELL ST
Building City: MADISON
Building Zip: 53704

Tank Status Date: Not reported
Site Municipality: C
Land Owner Type: Federal Owned
Town Customer ID: 375178
Owner Name: WI AIR NATIONAL GUARD - TRUAX - 115 FW / EMO
Owner Address: 3110 MITCHELL ST BLDG 1210
Owner Address 2: Not reported
Owner City: MADISON
Owner State: WI
Owner Zip: 53704
Building Name: TRUAX FIELD AIR NATIONAL GUARD -BLDG 1000
Building Address: 3110 MITCHELL ST
Building City: MADISON
Building Zip: 53704

Tank Status Date: 08/01/1989
Site Municipality: C
Land Owner Type: Federal Owned
Town Customer ID: 375178
Owner Name: WI AIR NATIONAL GUARD - TRUAX - 115 FW / EMO
Owner Address: 3110 MITCHELL ST BLDG 1210
Owner Address 2: Not reported
Owner City: MADISON
Owner State: WI
Owner Zip: 53704
Building Name: TRUAX FIELD AIR NATIONAL GUARD -BLDG 1000
Building Address: 3110 MITCHELL ST
Building City: MADISON
Building Zip: 53704

Tank Status Date: 12/15/1993

Map ID
Direction
Distance
Elevation

MAP FINDINGS

Site

Database(s)

EDR ID Number
EPA ID Number

TRUAX FIELD AIR NATIONAL GUARD -BLDG 1000 (Continued)

U003954171

Site Municipality: C
Land Owner Type: Federal Owned
Town Customer ID: 375178
Owner Name: WI AIR NATIONAL GUARD - TRUAX - 115 FW / EMO
Owner Address: 3110 MITCHELL ST BLDG 1210
Owner Address 2: Not reported
Owner City: MADISON
Owner State: WI
Owner Zip: 53704
Building Name: TRUAX FIELD AIR NATIONAL GUARD -BLDG 1000
Building Address: 3110 MITCHELL ST
Building City: MADISON
Building Zip: 53704

Tank Status Date: Not reported
Site Municipality: C
Land Owner Type: Federal Owned
Town Customer ID: 375178
Owner Name: WI AIR NATIONAL GUARD - TRUAX - 115 FW / EMO
Owner Address: 3110 MITCHELL ST BLDG 1210
Owner Address 2: Not reported
Owner City: MADISON
Owner State: WI
Owner Zip: 53704
Building Name: TRUAX FIELD AIR NATIONAL GUARD -BLDG 1000
Building Address: 3110 MITCHELL ST
Building City: MADISON
Building Zip: 53704

Tank Status Date: Not reported
Site Municipality: C
Land Owner Type: Federal Owned
Town Customer ID: 375178
Owner Name: WI AIR NATIONAL GUARD - TRUAX - 115 FW / EMO
Owner Address: 3110 MITCHELL ST BLDG 1210
Owner Address 2: Not reported
Owner City: MADISON
Owner State: WI
Owner Zip: 53704
Building Name: TRUAX FIELD AIR NATIONAL GUARD -BLDG 1000
Building Address: 3110 MITCHELL ST
Building City: MADISON
Building Zip: 53704

Tank Status Date: 06/13/1990
Site Municipality: C
Land Owner Type: Federal Owned
Town Customer ID: 375178
Owner Name: WI AIR NATIONAL GUARD - TRUAX - 115 FW / EMO
Owner Address: 3110 MITCHELL ST BLDG 1210
Owner Address 2: Not reported
Owner City: MADISON
Owner State: WI
Owner Zip: 53704
Building Name: TRUAX FIELD AIR NATIONAL GUARD -BLDG 1000
Building Address: 3110 MITCHELL ST
Building City: MADISON

Map ID
Direction
Distance
Elevation

MAP FINDINGS

Site

Database(s)

EDR ID Number
EPA ID Number

TRUAX FIELD AIR NATIONAL GUARD -BLDG 1000 (Continued)

U003954171

Building Zip: 53704

Tank Status Date: 10/20/1999
Site Municipality: C
Land Owner Type: Federal Owned
Town Customer ID: 375178
Owner Name: WI AIR NATIONAL GUARD - TRUAX - 115 FW / EMO
Owner Address: 3110 MITCHELL ST BLDG 1210
Owner Address 2: Not reported
Owner City: MADISON
Owner State: WI
Owner Zip: 53704
Building Name: TRUAX FIELD AIR NATIONAL GUARD -BLDG 1000
Building Address: 3110 MITCHELL ST
Building City: MADISON
Building Zip: 53704

Tank Status Date: 05/22/1990
Site Municipality: C
Land Owner Type: Federal Owned
Town Customer ID: 375178
Owner Name: WI AIR NATIONAL GUARD - TRUAX - 115 FW / EMO
Owner Address: 3110 MITCHELL ST BLDG 1210
Owner Address 2: Not reported
Owner City: MADISON
Owner State: WI
Owner Zip: 53704
Building Name: TRUAX FIELD AIR NATIONAL GUARD -BLDG 1000
Building Address: 3110 MITCHELL ST
Building City: MADISON
Building Zip: 53704

Tank Status Date: 04/17/1996
Site Municipality: C
Land Owner Type: Federal Owned
Town Customer ID: 375178
Owner Name: WI AIR NATIONAL GUARD - TRUAX - 115 FW / EMO
Owner Address: 3110 MITCHELL ST BLDG 1210
Owner Address 2: Not reported
Owner City: MADISON
Owner State: WI
Owner Zip: 53704
Building Name: TRUAX FIELD AIR NATIONAL GUARD -BLDG 1000
Building Address: 3110 MITCHELL ST
Building City: MADISON
Building Zip: 53704

Tank Status Date: 06/21/1990
Site Municipality: C
Land Owner Type: Federal Owned
Town Customer ID: 375178
Owner Name: WI AIR NATIONAL GUARD - TRUAX - 115 FW / EMO
Owner Address: 3110 MITCHELL ST BLDG 1210
Owner Address 2: Not reported
Owner City: MADISON
Owner State: WI
Owner Zip: 53704

Map ID
Direction
Distance
Elevation

MAP FINDINGS

Site

Database(s)

EDR ID Number
EPA ID Number

TRUAX FIELD AIR NATIONAL GUARD -BLDG 1000 (Continued)

U003954171

Building Name: TRUAX FIELD AIR NATIONAL GUARD -BLDG 1000
Building Address: 3110 MITCHELL ST
Building City: MADISON
Building Zip: 53704

Tank Status Date: 10/10/1991
Site Municipality: C
Land Owner Type: Federal Owned
Town Customer ID: 375178
Owner Name: WI AIR NATIONAL GUARD - TRUAX - 115 FW / EMO
Owner Address: 3110 MITCHELL ST BLDG 1210
Owner Address 2: Not reported
Owner City: MADISON
Owner State: WI
Owner Zip: 53704
Building Name: TRUAX FIELD AIR NATIONAL GUARD -BLDG 1000
Building Address: 3110 MITCHELL ST
Building City: MADISON
Building Zip: 53704

Tank Status Date: 08/19/1993
Site Municipality: C
Land Owner Type: Federal Owned
Town Customer ID: 375178
Owner Name: WI AIR NATIONAL GUARD - TRUAX - 115 FW / EMO
Owner Address: 3110 MITCHELL ST BLDG 1210
Owner Address 2: Not reported
Owner City: MADISON
Owner State: WI
Owner Zip: 53704
Building Name: TRUAX FIELD AIR NATIONAL GUARD -BLDG 1000
Building Address: 3110 MITCHELL ST
Building City: MADISON
Building Zip: 53704

Tank Status Date: 05/15/1990
Site Municipality: C
Land Owner Type: Federal Owned
Town Customer ID: 375178
Owner Name: WI AIR NATIONAL GUARD - TRUAX - 115 FW / EMO
Owner Address: 3110 MITCHELL ST BLDG 1210
Owner Address 2: Not reported
Owner City: MADISON
Owner State: WI
Owner Zip: 53704
Building Name: TRUAX FIELD AIR NATIONAL GUARD -BLDG 1000
Building Address: 3110 MITCHELL ST
Building City: MADISON
Building Zip: 53704

Tank Status Date: 07/20/1989
Site Municipality: C
Land Owner Type: Federal Owned
Town Customer ID: 375178
Owner Name: WI AIR NATIONAL GUARD - TRUAX - 115 FW / EMO
Owner Address: 3110 MITCHELL ST BLDG 1210
Owner Address 2: Not reported

Map ID
Direction
Distance
Elevation

MAP FINDINGS

Site

Database(s)

EDR ID Number
EPA ID Number

TRUAX FIELD AIR NATIONAL GUARD -BLDG 1000 (Continued)

U003954171

Owner City: MADISON
Owner State: WI
Owner Zip: 53704
Building Name: TRUAX FIELD AIR NATIONAL GUARD -BLDG 1000
Building Address: 3110 MITCHELL ST
Building City: MADISON
Building Zip: 53704

Tank Status Date: 10/05/1994
Site Municipality: C
Land Owner Type: Federal Owned
Town Customer ID: 375178
Owner Name: WI AIR NATIONAL GUARD - TRUAX - 115 FW / EMO
Owner Address: 3110 MITCHELL ST BLDG 1210
Owner Address 2: Not reported
Owner City: MADISON
Owner State: WI
Owner Zip: 53704
Building Name: TRUAX FIELD AIR NATIONAL GUARD -BLDG 1000
Building Address: 3110 MITCHELL ST
Building City: MADISON
Building Zip: 53704

Tank Status Date: 02/27/1992
Site Municipality: C
Land Owner Type: Federal Owned
Town Customer ID: 375178
Owner Name: WI AIR NATIONAL GUARD - TRUAX - 115 FW / EMO
Owner Address: 3110 MITCHELL ST BLDG 1210
Owner Address 2: Not reported
Owner City: MADISON
Owner State: WI
Owner Zip: 53704
Building Name: TRUAX FIELD AIR NATIONAL GUARD -BLDG 1000
Building Address: 3110 MITCHELL ST
Building City: MADISON
Building Zip: 53704

Tank Status Date: Not reported
Site Municipality: C
Land Owner Type: Federal Owned
Town Customer ID: 375178
Owner Name: WI AIR NATIONAL GUARD - TRUAX - 115 FW / EMO
Owner Address: 3110 MITCHELL ST BLDG 1210
Owner Address 2: Not reported
Owner City: MADISON
Owner State: WI
Owner Zip: 53704
Building Name: TRUAX FIELD AIR NATIONAL GUARD -BLDG 1000
Building Address: 3110 MITCHELL ST
Building City: MADISON
Building Zip: 53704

Tank Status Date: 05/07/1990
Site Municipality: C
Land Owner Type: Federal Owned
Town Customer ID: 375178

Map ID
Direction
Distance
Elevation

MAP FINDINGS

Site

Database(s)

EDR ID Number
EPA ID Number

TRUAX FIELD AIR NATIONAL GUARD -BLDG 1000 (Continued)

U003954171

Owner Name: WI AIR NATIONAL GUARD - TRUAX - 115 FW / EMO
Owner Address: 3110 MITCHELL ST BLDG 1210
Owner Address 2: Not reported
Owner City: MADISON
Owner State: WI
Owner Zip: 53704
Building Name: TRUAX FIELD AIR NATIONAL GUARD -BLDG 1000
Building Address: 3110 MITCHELL ST
Building City: MADISON
Building Zip: 53704

Tank Status Date: 10/20/1999
Site Municipality: C
Land Owner Type: Federal Owned
Town Customer ID: 375178
Owner Name: WI AIR NATIONAL GUARD - TRUAX - 115 FW / EMO
Owner Address: 3110 MITCHELL ST BLDG 1210
Owner Address 2: Not reported
Owner City: MADISON
Owner State: WI
Owner Zip: 53704
Building Name: TRUAX FIELD AIR NATIONAL GUARD -BLDG 1000
Building Address: 3110 MITCHELL ST
Building City: MADISON
Building Zip: 53704

Tank Status Date: 05/12/1990
Site Municipality: C
Land Owner Type: Federal Owned
Town Customer ID: 375178
Owner Name: WI AIR NATIONAL GUARD - TRUAX - 115 FW / EMO
Owner Address: 3110 MITCHELL ST BLDG 1210
Owner Address 2: Not reported
Owner City: MADISON
Owner State: WI
Owner Zip: 53704
Building Name: TRUAX FIELD AIR NATIONAL GUARD -BLDG 1000
Building Address: 3110 MITCHELL ST
Building City: MADISON
Building Zip: 53704

Tank Status Date: 05/05/2008
Site Municipality: C
Land Owner Type: Federal Owned
Town Customer ID: 375178
Owner Name: WI AIR NATIONAL GUARD - TRUAX - 115 FW / EMO
Owner Address: 3110 MITCHELL ST BLDG 1210
Owner Address 2: Not reported
Owner City: MADISON
Owner State: WI
Owner Zip: 53704
Building Name: TRUAX FIELD AIR NATIONAL GUARD -BLDG 1000
Building Address: 3110 MITCHELL ST
Building City: MADISON
Building Zip: 53704

Tank Status Date: 06/13/1990

Map ID
Direction
Distance
Elevation

MAP FINDINGS

Site

Database(s)

EDR ID Number
EPA ID Number

TRUAX FIELD AIR NATIONAL GUARD -BLDG 1000 (Continued)

U003954171

Site Municipality: C
Land Owner Type: Federal Owned
Town Customer ID: 375178
Owner Name: WI AIR NATIONAL GUARD - TRUAX - 115 FW / EMO
Owner Address: 3110 MITCHELL ST BLDG 1210
Owner Address 2: Not reported
Owner City: MADISON
Owner State: WI
Owner Zip: 53704
Building Name: TRUAX FIELD AIR NATIONAL GUARD -BLDG 1000
Building Address: 3110 MITCHELL ST
Building City: MADISON
Building Zip: 53704

Tank Status Date: 10/20/1999
Site Municipality: C
Land Owner Type: Federal Owned
Town Customer ID: 375178
Owner Name: WI AIR NATIONAL GUARD - TRUAX - 115 FW / EMO
Owner Address: 3110 MITCHELL ST BLDG 1210
Owner Address 2: Not reported
Owner City: MADISON
Owner State: WI
Owner Zip: 53704
Building Name: TRUAX FIELD AIR NATIONAL GUARD -BLDG 1000
Building Address: 3110 MITCHELL ST
Building City: MADISON
Building Zip: 53704

Tank Status Date: 10/20/1999
Site Municipality: C
Land Owner Type: Federal Owned
Town Customer ID: 375178
Owner Name: WI AIR NATIONAL GUARD - TRUAX - 115 FW / EMO
Owner Address: 3110 MITCHELL ST BLDG 1210
Owner Address 2: Not reported
Owner City: MADISON
Owner State: WI
Owner Zip: 53704
Building Name: TRUAX FIELD AIR NATIONAL GUARD -BLDG 1000
Building Address: 3110 MITCHELL ST
Building City: MADISON
Building Zip: 53704

Tank Status Date: 05/10/1990
Site Municipality: C
Land Owner Type: Federal Owned
Town Customer ID: 375178
Owner Name: WI AIR NATIONAL GUARD - TRUAX - 115 FW / EMO
Owner Address: 3110 MITCHELL ST BLDG 1210
Owner Address 2: Not reported
Owner City: MADISON
Owner State: WI
Owner Zip: 53704
Building Name: TRUAX FIELD AIR NATIONAL GUARD -BLDG 1000
Building Address: 3110 MITCHELL ST
Building City: MADISON

Map ID
Direction
Distance
Elevation

MAP FINDINGS

Site

Database(s)

EDR ID Number
EPA ID Number

TRUAX FIELD AIR NATIONAL GUARD -BLDG 1000 (Continued)

U003954171

Building Zip: 53704

Tank Status Date: 10/05/1994
Site Municipality: C
Land Owner Type: Federal Owned
Town Customer ID: 375178
Owner Name: WI AIR NATIONAL GUARD - TRUAX - 115 FW / EMO
Owner Address: 3110 MITCHELL ST BLDG 1210
Owner Address 2: Not reported
Owner City: MADISON
Owner State: WI
Owner Zip: 53704
Building Name: TRUAX FIELD AIR NATIONAL GUARD -BLDG 1000
Building Address: 3110 MITCHELL ST
Building City: MADISON
Building Zip: 53704

Tank Status Date: 10/05/1994
Site Municipality: C
Land Owner Type: Federal Owned
Town Customer ID: 375178
Owner Name: WI AIR NATIONAL GUARD - TRUAX - 115 FW / EMO
Owner Address: 3110 MITCHELL ST BLDG 1210
Owner Address 2: Not reported
Owner City: MADISON
Owner State: WI
Owner Zip: 53704
Building Name: TRUAX FIELD AIR NATIONAL GUARD -BLDG 1000
Building Address: 3110 MITCHELL ST
Building City: MADISON
Building Zip: 53704

Tank Status Date: 06/01/1990
Site Municipality: C
Land Owner Type: Federal Owned
Town Customer ID: 375178
Owner Name: WI AIR NATIONAL GUARD - TRUAX - 115 FW / EMO
Owner Address: 3110 MITCHELL ST BLDG 1210
Owner Address 2: Not reported
Owner City: MADISON
Owner State: WI
Owner Zip: 53704
Building Name: TRUAX FIELD AIR NATIONAL GUARD -BLDG 1000
Building Address: 3110 MITCHELL ST
Building City: MADISON
Building Zip: 53704

Tank Status Date: 05/18/1990
Site Municipality: C
Land Owner Type: Federal Owned
Town Customer ID: 375178
Owner Name: WI AIR NATIONAL GUARD - TRUAX - 115 FW / EMO
Owner Address: 3110 MITCHELL ST BLDG 1210
Owner Address 2: Not reported
Owner City: MADISON
Owner State: WI
Owner Zip: 53704

Map ID
Direction
Distance
Elevation

MAP FINDINGS

Site

Database(s)

EDR ID Number
EPA ID Number

TRUAX FIELD AIR NATIONAL GUARD -BLDG 1000 (Continued)

U003954171

Building Name: TRUAX FIELD AIR NATIONAL GUARD -BLDG 1000
Building Address: 3110 MITCHELL ST
Building City: MADISON
Building Zip: 53704

Tank Status Date: 10/05/1994
Site Municipality: C
Land Owner Type: Federal Owned
Town Customer ID: 375178
Owner Name: WI AIR NATIONAL GUARD - TRUAX - 115 FW / EMO
Owner Address: 3110 MITCHELL ST BLDG 1210
Owner Address 2: Not reported
Owner City: MADISON
Owner State: WI
Owner Zip: 53704
Building Name: TRUAX FIELD AIR NATIONAL GUARD -BLDG 1000
Building Address: 3110 MITCHELL ST
Building City: MADISON
Building Zip: 53704

Tank Status Date: 11/15/1993
Site Municipality: C
Land Owner Type: Federal Owned
Town Customer ID: 375178
Owner Name: WI AIR NATIONAL GUARD - TRUAX - 115 FW / EMO
Owner Address: 3110 MITCHELL ST BLDG 1210
Owner Address 2: Not reported
Owner City: MADISON
Owner State: WI
Owner Zip: 53704
Building Name: TRUAX FIELD AIR NATIONAL GUARD -BLDG 1000
Building Address: 3110 MITCHELL ST
Building City: MADISON
Building Zip: 53704

License: Storage Tank Registration
License Type: Registration
License Number: 445966
Expiration Date: Not reported
Licensee: WI Air National Guard - Truax - 115 Fw / Emo
Facility Reference Number: 652469|674669
Fire Dept ID: 1301
Federally Regulated: No
Tank ID: 53212
Municipality Name: City of Madison
Tank Reference Number: 272372|130101538
Equipment Wang ID: 130101538
Tank Type: Underground Storage Tank
Tank Status: Closed/Removed
Tank Contents: Fuel Oil
Capacity: 2000.00
Install Date: Not reported
Construction Material: Steel - FRP Comp
Marketer: N
Tank Occupancy: Government
Corrosion Protection Type: Not reported

Map ID
Direction
Distance
Elevation

MAP FINDINGS

Site

Database(s)

EDR ID Number
EPA ID Number

TRUAX FIELD AIR NATIONAL GUARD -BLDG 1000 (Continued)

U003954171

Overfill Protection Type:	Not Installed
Leak Detection:	Unknown
Leak Test Method:	Not reported
Spill Protection:	Not Installed
Containment Sump Installed:	N
Wall Size:	Single
Dispenser Sump Installed:	N
Overfill Protection:	Not Installed
Date of Lining:	Not reported
Lining Inspection Date:	Not reported
CAS Number:	Not reported
Pipe Type:	Piping (Storage Tank)
Pipe Status:	Closed/Removed
Pipe Aboveground Piping:	N
Pipe Underground Piping:	Y
Pipe Construction Material:	Unknown
Pipe Wall Type:	Single
Pipe UST Manifolded:	N
Pipe Related Tank ID:	142228
Pipe Catastrophic Leak Detection:	Not reported
Pipe System Type:	Not reported
Pipe Flex Connector:	N
Pipe Leak Test Method:	Not reported
Pipe Leak Detection:	Unknown
Pipe Corrosion Protection:	Not reported
Latest Test Name:	Not reported
Latest Test Date:	Not reported
Latest Test Expiration Date:	Not reported

Detail As of 12/2016:

Tank Status Date:	11/25/1991
Site Municipality:	C
Land Owner Type:	Federal Owned
Town Customer ID:	375178
Owner Name:	WI AIR NATIONAL GUARD - TRUAX - 115 FW / EMO
Owner Address:	3110 MITCHELL ST BLDG 1210
Owner Address 2:	Not reported
Owner City:	MADISON
Owner State:	WI
Owner Zip:	53704
Building Name:	TRUAX FIELD AIR NATIONAL GUARD -BLDG 1000
Building Address:	3110 MITCHELL ST
Building City:	MADISON
Building Zip:	53704

Tank Status Date:	06/11/1990
Site Municipality:	C
Land Owner Type:	Federal Owned
Town Customer ID:	375178
Owner Name:	WI AIR NATIONAL GUARD - TRUAX - 115 FW / EMO
Owner Address:	3110 MITCHELL ST BLDG 1210
Owner Address 2:	Not reported
Owner City:	MADISON
Owner State:	WI
Owner Zip:	53704
Building Name:	TRUAX FIELD AIR NATIONAL GUARD -BLDG 1000
Building Address:	3110 MITCHELL ST
Building City:	MADISON

Map ID
Direction
Distance
Elevation

MAP FINDINGS

Site

Database(s)

EDR ID Number
EPA ID Number

TRUAX FIELD AIR NATIONAL GUARD -BLDG 1000 (Continued)

U003954171

Building Zip: 53704

Tank Status Date: 10/04/1993
Site Municipality: C
Land Owner Type: Federal Owned
Town Customer ID: 375178
Owner Name: WI AIR NATIONAL GUARD - TRUAX - 115 FW / EMO
Owner Address: 3110 MITCHELL ST BLDG 1210
Owner Address 2: Not reported
Owner City: MADISON
Owner State: WI
Owner Zip: 53704
Building Name: TRUAX FIELD AIR NATIONAL GUARD -BLDG 1000
Building Address: 3110 MITCHELL ST
Building City: MADISON
Building Zip: 53704

Tank Status Date: 10/01/1991
Site Municipality: C
Land Owner Type: Federal Owned
Town Customer ID: 375178
Owner Name: WI AIR NATIONAL GUARD - TRUAX - 115 FW / EMO
Owner Address: 3110 MITCHELL ST BLDG 1210
Owner Address 2: Not reported
Owner City: MADISON
Owner State: WI
Owner Zip: 53704
Building Name: TRUAX FIELD AIR NATIONAL GUARD -BLDG 1000
Building Address: 3110 MITCHELL ST
Building City: MADISON
Building Zip: 53704

Tank Status Date: 06/16/2009
Site Municipality: C
Land Owner Type: Federal Owned
Town Customer ID: 375178
Owner Name: WI AIR NATIONAL GUARD - TRUAX - 115 FW / EMO
Owner Address: 3110 MITCHELL ST BLDG 1210
Owner Address 2: Not reported
Owner City: MADISON
Owner State: WI
Owner Zip: 53704
Building Name: TRUAX FIELD AIR NATIONAL GUARD -BLDG 1000
Building Address: 3110 MITCHELL ST
Building City: MADISON
Building Zip: 53704

Tank Status Date: Not reported
Site Municipality: C
Land Owner Type: Federal Owned
Town Customer ID: 375178
Owner Name: WI AIR NATIONAL GUARD - TRUAX - 115 FW / EMO
Owner Address: 3110 MITCHELL ST BLDG 1210
Owner Address 2: Not reported
Owner City: MADISON
Owner State: WI
Owner Zip: 53704

Map ID
Direction
Distance
Elevation

MAP FINDINGS

Site

Database(s)

EDR ID Number
EPA ID Number

TRUAX FIELD AIR NATIONAL GUARD -BLDG 1000 (Continued)

U003954171

Building Name: TRUAX FIELD AIR NATIONAL GUARD -BLDG 1000
Building Address: 3110 MITCHELL ST
Building City: MADISON
Building Zip: 53704

Tank Status Date: Not reported
Site Municipality: C
Land Owner Type: Federal Owned
Town Customer ID: 375178
Owner Name: WI AIR NATIONAL GUARD - TRUAX - 115 FW / EMO
Owner Address: 3110 MITCHELL ST BLDG 1210
Owner Address 2: Not reported
Owner City: MADISON
Owner State: WI
Owner Zip: 53704
Building Name: TRUAX FIELD AIR NATIONAL GUARD -BLDG 1000
Building Address: 3110 MITCHELL ST
Building City: MADISON
Building Zip: 53704

Tank Status Date: 08/01/1989
Site Municipality: C
Land Owner Type: Federal Owned
Town Customer ID: 375178
Owner Name: WI AIR NATIONAL GUARD - TRUAX - 115 FW / EMO
Owner Address: 3110 MITCHELL ST BLDG 1210
Owner Address 2: Not reported
Owner City: MADISON
Owner State: WI
Owner Zip: 53704
Building Name: TRUAX FIELD AIR NATIONAL GUARD -BLDG 1000
Building Address: 3110 MITCHELL ST
Building City: MADISON
Building Zip: 53704

Tank Status Date: 12/15/1993
Site Municipality: C
Land Owner Type: Federal Owned
Town Customer ID: 375178
Owner Name: WI AIR NATIONAL GUARD - TRUAX - 115 FW / EMO
Owner Address: 3110 MITCHELL ST BLDG 1210
Owner Address 2: Not reported
Owner City: MADISON
Owner State: WI
Owner Zip: 53704
Building Name: TRUAX FIELD AIR NATIONAL GUARD -BLDG 1000
Building Address: 3110 MITCHELL ST
Building City: MADISON
Building Zip: 53704

Tank Status Date: Not reported
Site Municipality: C
Land Owner Type: Federal Owned
Town Customer ID: 375178
Owner Name: WI AIR NATIONAL GUARD - TRUAX - 115 FW / EMO
Owner Address: 3110 MITCHELL ST BLDG 1210
Owner Address 2: Not reported

Map ID
Direction
Distance
Elevation

MAP FINDINGS

Site

Database(s)

EDR ID Number
EPA ID Number

TRUAX FIELD AIR NATIONAL GUARD -BLDG 1000 (Continued)

U003954171

Owner City: MADISON
Owner State: WI
Owner Zip: 53704
Building Name: TRUAX FIELD AIR NATIONAL GUARD -BLDG 1000
Building Address: 3110 MITCHELL ST
Building City: MADISON
Building Zip: 53704

Tank Status Date: Not reported
Site Municipality: C
Land Owner Type: Federal Owned
Town Customer ID: 375178
Owner Name: WI AIR NATIONAL GUARD - TRUAX - 115 FW / EMO
Owner Address: 3110 MITCHELL ST BLDG 1210
Owner Address 2: Not reported
Owner City: MADISON
Owner State: WI
Owner Zip: 53704
Building Name: TRUAX FIELD AIR NATIONAL GUARD -BLDG 1000
Building Address: 3110 MITCHELL ST
Building City: MADISON
Building Zip: 53704

Tank Status Date: 06/13/1990
Site Municipality: C
Land Owner Type: Federal Owned
Town Customer ID: 375178
Owner Name: WI AIR NATIONAL GUARD - TRUAX - 115 FW / EMO
Owner Address: 3110 MITCHELL ST BLDG 1210
Owner Address 2: Not reported
Owner City: MADISON
Owner State: WI
Owner Zip: 53704
Building Name: TRUAX FIELD AIR NATIONAL GUARD -BLDG 1000
Building Address: 3110 MITCHELL ST
Building City: MADISON
Building Zip: 53704

Tank Status Date: 10/20/1999
Site Municipality: C
Land Owner Type: Federal Owned
Town Customer ID: 375178
Owner Name: WI AIR NATIONAL GUARD - TRUAX - 115 FW / EMO
Owner Address: 3110 MITCHELL ST BLDG 1210
Owner Address 2: Not reported
Owner City: MADISON
Owner State: WI
Owner Zip: 53704
Building Name: TRUAX FIELD AIR NATIONAL GUARD -BLDG 1000
Building Address: 3110 MITCHELL ST
Building City: MADISON
Building Zip: 53704

Tank Status Date: 05/22/1990
Site Municipality: C
Land Owner Type: Federal Owned
Town Customer ID: 375178

Map ID
Direction
Distance
Elevation

MAP FINDINGS

Site

Database(s)

EDR ID Number
EPA ID Number

TRUAX FIELD AIR NATIONAL GUARD -BLDG 1000 (Continued)

U003954171

Owner Name: WI AIR NATIONAL GUARD - TRUAX - 115 FW / EMO
Owner Address: 3110 MITCHELL ST BLDG 1210
Owner Address 2: Not reported
Owner City: MADISON
Owner State: WI
Owner Zip: 53704
Building Name: TRUAX FIELD AIR NATIONAL GUARD -BLDG 1000
Building Address: 3110 MITCHELL ST
Building City: MADISON
Building Zip: 53704

Tank Status Date: 04/17/1996
Site Municipality: C
Land Owner Type: Federal Owned
Town Customer ID: 375178
Owner Name: WI AIR NATIONAL GUARD - TRUAX - 115 FW / EMO
Owner Address: 3110 MITCHELL ST BLDG 1210
Owner Address 2: Not reported
Owner City: MADISON
Owner State: WI
Owner Zip: 53704
Building Name: TRUAX FIELD AIR NATIONAL GUARD -BLDG 1000
Building Address: 3110 MITCHELL ST
Building City: MADISON
Building Zip: 53704

Tank Status Date: 06/21/1990
Site Municipality: C
Land Owner Type: Federal Owned
Town Customer ID: 375178
Owner Name: WI AIR NATIONAL GUARD - TRUAX - 115 FW / EMO
Owner Address: 3110 MITCHELL ST BLDG 1210
Owner Address 2: Not reported
Owner City: MADISON
Owner State: WI
Owner Zip: 53704
Building Name: TRUAX FIELD AIR NATIONAL GUARD -BLDG 1000
Building Address: 3110 MITCHELL ST
Building City: MADISON
Building Zip: 53704

Tank Status Date: 10/10/1991
Site Municipality: C
Land Owner Type: Federal Owned
Town Customer ID: 375178
Owner Name: WI AIR NATIONAL GUARD - TRUAX - 115 FW / EMO
Owner Address: 3110 MITCHELL ST BLDG 1210
Owner Address 2: Not reported
Owner City: MADISON
Owner State: WI
Owner Zip: 53704
Building Name: TRUAX FIELD AIR NATIONAL GUARD -BLDG 1000
Building Address: 3110 MITCHELL ST
Building City: MADISON
Building Zip: 53704

Tank Status Date: 08/19/1993

Map ID
Direction
Distance
Elevation

MAP FINDINGS

Site

Database(s)

EDR ID Number
EPA ID Number

TRUAX FIELD AIR NATIONAL GUARD -BLDG 1000 (Continued)

U003954171

Site Municipality: C
Land Owner Type: Federal Owned
Town Customer ID: 375178
Owner Name: WI AIR NATIONAL GUARD - TRUAX - 115 FW / EMO
Owner Address: 3110 MITCHELL ST BLDG 1210
Owner Address 2: Not reported
Owner City: MADISON
Owner State: WI
Owner Zip: 53704
Building Name: TRUAX FIELD AIR NATIONAL GUARD -BLDG 1000
Building Address: 3110 MITCHELL ST
Building City: MADISON
Building Zip: 53704

Tank Status Date: 05/15/1990
Site Municipality: C
Land Owner Type: Federal Owned
Town Customer ID: 375178
Owner Name: WI AIR NATIONAL GUARD - TRUAX - 115 FW / EMO
Owner Address: 3110 MITCHELL ST BLDG 1210
Owner Address 2: Not reported
Owner City: MADISON
Owner State: WI
Owner Zip: 53704
Building Name: TRUAX FIELD AIR NATIONAL GUARD -BLDG 1000
Building Address: 3110 MITCHELL ST
Building City: MADISON
Building Zip: 53704

Tank Status Date: 07/20/1989
Site Municipality: C
Land Owner Type: Federal Owned
Town Customer ID: 375178
Owner Name: WI AIR NATIONAL GUARD - TRUAX - 115 FW / EMO
Owner Address: 3110 MITCHELL ST BLDG 1210
Owner Address 2: Not reported
Owner City: MADISON
Owner State: WI
Owner Zip: 53704
Building Name: TRUAX FIELD AIR NATIONAL GUARD -BLDG 1000
Building Address: 3110 MITCHELL ST
Building City: MADISON
Building Zip: 53704

Tank Status Date: 10/05/1994
Site Municipality: C
Land Owner Type: Federal Owned
Town Customer ID: 375178
Owner Name: WI AIR NATIONAL GUARD - TRUAX - 115 FW / EMO
Owner Address: 3110 MITCHELL ST BLDG 1210
Owner Address 2: Not reported
Owner City: MADISON
Owner State: WI
Owner Zip: 53704
Building Name: TRUAX FIELD AIR NATIONAL GUARD -BLDG 1000
Building Address: 3110 MITCHELL ST
Building City: MADISON

Map ID
Direction
Distance
Elevation

MAP FINDINGS

Site

Database(s)

EDR ID Number
EPA ID Number

TRUAX FIELD AIR NATIONAL GUARD -BLDG 1000 (Continued)

U003954171

Building Zip: 53704

Tank Status Date: 02/27/1992
Site Municipality: C
Land Owner Type: Federal Owned
Town Customer ID: 375178
Owner Name: WI AIR NATIONAL GUARD - TRUAX - 115 FW / EMO
Owner Address: 3110 MITCHELL ST BLDG 1210
Owner Address 2: Not reported
Owner City: MADISON
Owner State: WI
Owner Zip: 53704
Building Name: TRUAX FIELD AIR NATIONAL GUARD -BLDG 1000
Building Address: 3110 MITCHELL ST
Building City: MADISON
Building Zip: 53704

Tank Status Date: Not reported
Site Municipality: C
Land Owner Type: Federal Owned
Town Customer ID: 375178
Owner Name: WI AIR NATIONAL GUARD - TRUAX - 115 FW / EMO
Owner Address: 3110 MITCHELL ST BLDG 1210
Owner Address 2: Not reported
Owner City: MADISON
Owner State: WI
Owner Zip: 53704
Building Name: TRUAX FIELD AIR NATIONAL GUARD -BLDG 1000
Building Address: 3110 MITCHELL ST
Building City: MADISON
Building Zip: 53704

Tank Status Date: 05/07/1990
Site Municipality: C
Land Owner Type: Federal Owned
Town Customer ID: 375178
Owner Name: WI AIR NATIONAL GUARD - TRUAX - 115 FW / EMO
Owner Address: 3110 MITCHELL ST BLDG 1210
Owner Address 2: Not reported
Owner City: MADISON
Owner State: WI
Owner Zip: 53704
Building Name: TRUAX FIELD AIR NATIONAL GUARD -BLDG 1000
Building Address: 3110 MITCHELL ST
Building City: MADISON
Building Zip: 53704

Tank Status Date: 10/20/1999
Site Municipality: C
Land Owner Type: Federal Owned
Town Customer ID: 375178
Owner Name: WI AIR NATIONAL GUARD - TRUAX - 115 FW / EMO
Owner Address: 3110 MITCHELL ST BLDG 1210
Owner Address 2: Not reported
Owner City: MADISON
Owner State: WI
Owner Zip: 53704

Map ID
Direction
Distance
Elevation

MAP FINDINGS

Site

Database(s)

EDR ID Number
EPA ID Number

TRUAX FIELD AIR NATIONAL GUARD -BLDG 1000 (Continued)

U003954171

Building Name: TRUAX FIELD AIR NATIONAL GUARD -BLDG 1000
Building Address: 3110 MITCHELL ST
Building City: MADISON
Building Zip: 53704

Tank Status Date: 05/12/1990
Site Municipality: C
Land Owner Type: Federal Owned
Town Customer ID: 375178
Owner Name: WI AIR NATIONAL GUARD - TRUAX - 115 FW / EMO
Owner Address: 3110 MITCHELL ST BLDG 1210
Owner Address 2: Not reported
Owner City: MADISON
Owner State: WI
Owner Zip: 53704
Building Name: TRUAX FIELD AIR NATIONAL GUARD -BLDG 1000
Building Address: 3110 MITCHELL ST
Building City: MADISON
Building Zip: 53704

Tank Status Date: 05/05/2008
Site Municipality: C
Land Owner Type: Federal Owned
Town Customer ID: 375178
Owner Name: WI AIR NATIONAL GUARD - TRUAX - 115 FW / EMO
Owner Address: 3110 MITCHELL ST BLDG 1210
Owner Address 2: Not reported
Owner City: MADISON
Owner State: WI
Owner Zip: 53704
Building Name: TRUAX FIELD AIR NATIONAL GUARD -BLDG 1000
Building Address: 3110 MITCHELL ST
Building City: MADISON
Building Zip: 53704

Tank Status Date: 06/13/1990
Site Municipality: C
Land Owner Type: Federal Owned
Town Customer ID: 375178
Owner Name: WI AIR NATIONAL GUARD - TRUAX - 115 FW / EMO
Owner Address: 3110 MITCHELL ST BLDG 1210
Owner Address 2: Not reported
Owner City: MADISON
Owner State: WI
Owner Zip: 53704
Building Name: TRUAX FIELD AIR NATIONAL GUARD -BLDG 1000
Building Address: 3110 MITCHELL ST
Building City: MADISON
Building Zip: 53704

Tank Status Date: 10/20/1999
Site Municipality: C
Land Owner Type: Federal Owned
Town Customer ID: 375178
Owner Name: WI AIR NATIONAL GUARD - TRUAX - 115 FW / EMO
Owner Address: 3110 MITCHELL ST BLDG 1210
Owner Address 2: Not reported

Map ID
Direction
Distance
Elevation

MAP FINDINGS

Site

Database(s)

EDR ID Number
EPA ID Number

TRUAX FIELD AIR NATIONAL GUARD -BLDG 1000 (Continued)

U003954171

Owner City: MADISON
Owner State: WI
Owner Zip: 53704
Building Name: TRUAX FIELD AIR NATIONAL GUARD -BLDG 1000
Building Address: 3110 MITCHELL ST
Building City: MADISON
Building Zip: 53704

Tank Status Date: 10/20/1999
Site Municipality: C
Land Owner Type: Federal Owned
Town Customer ID: 375178
Owner Name: WI AIR NATIONAL GUARD - TRUAX - 115 FW / EMO
Owner Address: 3110 MITCHELL ST BLDG 1210
Owner Address 2: Not reported
Owner City: MADISON
Owner State: WI
Owner Zip: 53704
Building Name: TRUAX FIELD AIR NATIONAL GUARD -BLDG 1000
Building Address: 3110 MITCHELL ST
Building City: MADISON
Building Zip: 53704

Tank Status Date: 05/10/1990
Site Municipality: C
Land Owner Type: Federal Owned
Town Customer ID: 375178
Owner Name: WI AIR NATIONAL GUARD - TRUAX - 115 FW / EMO
Owner Address: 3110 MITCHELL ST BLDG 1210
Owner Address 2: Not reported
Owner City: MADISON
Owner State: WI
Owner Zip: 53704
Building Name: TRUAX FIELD AIR NATIONAL GUARD -BLDG 1000
Building Address: 3110 MITCHELL ST
Building City: MADISON
Building Zip: 53704

Tank Status Date: 10/05/1994
Site Municipality: C
Land Owner Type: Federal Owned
Town Customer ID: 375178
Owner Name: WI AIR NATIONAL GUARD - TRUAX - 115 FW / EMO
Owner Address: 3110 MITCHELL ST BLDG 1210
Owner Address 2: Not reported
Owner City: MADISON
Owner State: WI
Owner Zip: 53704
Building Name: TRUAX FIELD AIR NATIONAL GUARD -BLDG 1000
Building Address: 3110 MITCHELL ST
Building City: MADISON
Building Zip: 53704

Tank Status Date: 10/05/1994
Site Municipality: C
Land Owner Type: Federal Owned
Town Customer ID: 375178

Map ID
Direction
Distance
Elevation

MAP FINDINGS

Site

Database(s)

EDR ID Number
EPA ID Number

TRUAX FIELD AIR NATIONAL GUARD -BLDG 1000 (Continued)

U003954171

Owner Name: WI AIR NATIONAL GUARD - TRUAX - 115 FW / EMO
Owner Address: 3110 MITCHELL ST BLDG 1210
Owner Address 2: Not reported
Owner City: MADISON
Owner State: WI
Owner Zip: 53704
Building Name: TRUAX FIELD AIR NATIONAL GUARD -BLDG 1000
Building Address: 3110 MITCHELL ST
Building City: MADISON
Building Zip: 53704

Tank Status Date: 06/01/1990
Site Municipality: C
Land Owner Type: Federal Owned
Town Customer ID: 375178
Owner Name: WI AIR NATIONAL GUARD - TRUAX - 115 FW / EMO
Owner Address: 3110 MITCHELL ST BLDG 1210
Owner Address 2: Not reported
Owner City: MADISON
Owner State: WI
Owner Zip: 53704
Building Name: TRUAX FIELD AIR NATIONAL GUARD -BLDG 1000
Building Address: 3110 MITCHELL ST
Building City: MADISON
Building Zip: 53704

Tank Status Date: 05/18/1990
Site Municipality: C
Land Owner Type: Federal Owned
Town Customer ID: 375178
Owner Name: WI AIR NATIONAL GUARD - TRUAX - 115 FW / EMO
Owner Address: 3110 MITCHELL ST BLDG 1210
Owner Address 2: Not reported
Owner City: MADISON
Owner State: WI
Owner Zip: 53704
Building Name: TRUAX FIELD AIR NATIONAL GUARD -BLDG 1000
Building Address: 3110 MITCHELL ST
Building City: MADISON
Building Zip: 53704

Tank Status Date: 10/05/1994
Site Municipality: C
Land Owner Type: Federal Owned
Town Customer ID: 375178
Owner Name: WI AIR NATIONAL GUARD - TRUAX - 115 FW / EMO
Owner Address: 3110 MITCHELL ST BLDG 1210
Owner Address 2: Not reported
Owner City: MADISON
Owner State: WI
Owner Zip: 53704
Building Name: TRUAX FIELD AIR NATIONAL GUARD -BLDG 1000
Building Address: 3110 MITCHELL ST
Building City: MADISON
Building Zip: 53704

Tank Status Date: 11/15/1993

Map ID
Direction
Distance
Elevation

MAP FINDINGS

Site

Database(s)

EDR ID Number
EPA ID Number

TRUAX FIELD AIR NATIONAL GUARD -BLDG 1000 (Continued)

U003954171

Site Municipality: C
Land Owner Type: Federal Owned
Town Customer ID: 375178
Owner Name: WI AIR NATIONAL GUARD - TRUAX - 115 FW / EMO
Owner Address: 3110 MITCHELL ST BLDG 1210
Owner Address 2: Not reported
Owner City: MADISON
Owner State: WI
Owner Zip: 53704
Building Name: TRUAX FIELD AIR NATIONAL GUARD -BLDG 1000
Building Address: 3110 MITCHELL ST
Building City: MADISON
Building Zip: 53704

License: Storage Tank Registration
License Type: Registration
License Number: 445966
Expiration Date: Not reported
Licensee: WI Air National Guard - Truax - 115 Fw / Emo
Facility Reference Number: 652469|674669
Fire Dept ID: 1301
Federally Regulated: No
Tank ID: 53213
Municipality Name: City of Madison
Tank Reference Number: 272381|130101548
Equipment Wang ID: 130101548
Tank Type: Underground Storage Tank
Tank Status: Closed/Removed
Tank Contents: Fuel Oil
Capacity: 2000.00
Install Date: Not reported
Construction Material: Coated Steel
Marketer: N
Tank Occupancy: Government
Corrosion Protection Type: Not reported
Overfill Protection Type: Not Installed
Leak Detection: Unknown
Leak Test Method: Not reported
Spill Protection: Not Installed
Containment Sump Installed: N
Wall Size: Single
Dispenser Sump Installed: N
Overfill Protection: Not Installed
Date of Lining: Not reported
Lining Inspection Date: Not reported
CAS Number: Not reported
Pipe Type: Piping (Storage Tank)
Pipe Status: Closed/Removed
Pipe Aboveground Piping: N
Pipe Underground Piping: Y
Pipe Construction Material: Unknown
Pipe Wall Type: Single
Pipe UST Manifolded: N
Pipe Related Tank ID: 142229
Pipe Catastrophic Leak Detection: Not reported
Pipe System Type: Not reported

Map ID
Direction
Distance
Elevation

MAP FINDINGS

Site

Database(s)

EDR ID Number
EPA ID Number

TRUAX FIELD AIR NATIONAL GUARD -BLDG 1000 (Continued)

U003954171

Pipe Flex Connector: N
Pipe Leak Test Method: Not reported
Pipe Leak Detection: Unknown
Pipe Corrosion Protection: Not reported
Latest Test Name: Not reported
Latest Test Date: Not reported
Latest Test Expiration Date: Not reported

Detail As of 12/2016:

Tank Status Date: 11/25/1991
Site Municipality: C
Land Owner Type: Federal Owned
Town Customer ID: 375178
Owner Name: WI AIR NATIONAL GUARD - TRUAX - 115 FW / EMO
Owner Address: 3110 MITCHELL ST BLDG 1210
Owner Address 2: Not reported
Owner City: MADISON
Owner State: WI
Owner Zip: 53704
Building Name: TRUAX FIELD AIR NATIONAL GUARD -BLDG 1000
Building Address: 3110 MITCHELL ST
Building City: MADISON
Building Zip: 53704

Tank Status Date: 06/11/1990
Site Municipality: C
Land Owner Type: Federal Owned
Town Customer ID: 375178
Owner Name: WI AIR NATIONAL GUARD - TRUAX - 115 FW / EMO
Owner Address: 3110 MITCHELL ST BLDG 1210
Owner Address 2: Not reported
Owner City: MADISON
Owner State: WI
Owner Zip: 53704
Building Name: TRUAX FIELD AIR NATIONAL GUARD -BLDG 1000
Building Address: 3110 MITCHELL ST
Building City: MADISON
Building Zip: 53704

Tank Status Date: 10/04/1993
Site Municipality: C
Land Owner Type: Federal Owned
Town Customer ID: 375178
Owner Name: WI AIR NATIONAL GUARD - TRUAX - 115 FW / EMO
Owner Address: 3110 MITCHELL ST BLDG 1210
Owner Address 2: Not reported
Owner City: MADISON
Owner State: WI
Owner Zip: 53704
Building Name: TRUAX FIELD AIR NATIONAL GUARD -BLDG 1000
Building Address: 3110 MITCHELL ST
Building City: MADISON
Building Zip: 53704

Tank Status Date: 10/01/1991
Site Municipality: C
Land Owner Type: Federal Owned
Town Customer ID: 375178

Map ID
Direction
Distance
Elevation

MAP FINDINGS

Site

Database(s)

EDR ID Number
EPA ID Number

TRUAX FIELD AIR NATIONAL GUARD -BLDG 1000 (Continued)

U003954171

Owner Name: WI AIR NATIONAL GUARD - TRUAX - 115 FW / EMO
Owner Address: 3110 MITCHELL ST BLDG 1210
Owner Address 2: Not reported
Owner City: MADISON
Owner State: WI
Owner Zip: 53704
Building Name: TRUAX FIELD AIR NATIONAL GUARD -BLDG 1000
Building Address: 3110 MITCHELL ST
Building City: MADISON
Building Zip: 53704

Tank Status Date: 06/16/2009
Site Municipality: C
Land Owner Type: Federal Owned
Town Customer ID: 375178
Owner Name: WI AIR NATIONAL GUARD - TRUAX - 115 FW / EMO
Owner Address: 3110 MITCHELL ST BLDG 1210
Owner Address 2: Not reported
Owner City: MADISON
Owner State: WI
Owner Zip: 53704
Building Name: TRUAX FIELD AIR NATIONAL GUARD -BLDG 1000
Building Address: 3110 MITCHELL ST
Building City: MADISON
Building Zip: 53704

Tank Status Date: Not reported
Site Municipality: C
Land Owner Type: Federal Owned
Town Customer ID: 375178
Owner Name: WI AIR NATIONAL GUARD - TRUAX - 115 FW / EMO
Owner Address: 3110 MITCHELL ST BLDG 1210
Owner Address 2: Not reported
Owner City: MADISON
Owner State: WI
Owner Zip: 53704
Building Name: TRUAX FIELD AIR NATIONAL GUARD -BLDG 1000
Building Address: 3110 MITCHELL ST
Building City: MADISON
Building Zip: 53704

Tank Status Date: Not reported
Site Municipality: C
Land Owner Type: Federal Owned
Town Customer ID: 375178
Owner Name: WI AIR NATIONAL GUARD - TRUAX - 115 FW / EMO
Owner Address: 3110 MITCHELL ST BLDG 1210
Owner Address 2: Not reported
Owner City: MADISON
Owner State: WI
Owner Zip: 53704
Building Name: TRUAX FIELD AIR NATIONAL GUARD -BLDG 1000
Building Address: 3110 MITCHELL ST
Building City: MADISON
Building Zip: 53704

Tank Status Date: 08/01/1989

Map ID
Direction
Distance
Elevation

MAP FINDINGS

Site

Database(s)

EDR ID Number
EPA ID Number

TRUAX FIELD AIR NATIONAL GUARD -BLDG 1000 (Continued)

U003954171

Site Municipality: C
Land Owner Type: Federal Owned
Town Customer ID: 375178
Owner Name: WI AIR NATIONAL GUARD - TRUAX - 115 FW / EMO
Owner Address: 3110 MITCHELL ST BLDG 1210
Owner Address 2: Not reported
Owner City: MADISON
Owner State: WI
Owner Zip: 53704
Building Name: TRUAX FIELD AIR NATIONAL GUARD -BLDG 1000
Building Address: 3110 MITCHELL ST
Building City: MADISON
Building Zip: 53704

Tank Status Date: 12/15/1993
Site Municipality: C
Land Owner Type: Federal Owned
Town Customer ID: 375178
Owner Name: WI AIR NATIONAL GUARD - TRUAX - 115 FW / EMO
Owner Address: 3110 MITCHELL ST BLDG 1210
Owner Address 2: Not reported
Owner City: MADISON
Owner State: WI
Owner Zip: 53704
Building Name: TRUAX FIELD AIR NATIONAL GUARD -BLDG 1000
Building Address: 3110 MITCHELL ST
Building City: MADISON
Building Zip: 53704

Tank Status Date: Not reported
Site Municipality: C
Land Owner Type: Federal Owned
Town Customer ID: 375178
Owner Name: WI AIR NATIONAL GUARD - TRUAX - 115 FW / EMO
Owner Address: 3110 MITCHELL ST BLDG 1210
Owner Address 2: Not reported
Owner City: MADISON
Owner State: WI
Owner Zip: 53704
Building Name: TRUAX FIELD AIR NATIONAL GUARD -BLDG 1000
Building Address: 3110 MITCHELL ST
Building City: MADISON
Building Zip: 53704

Tank Status Date: Not reported
Site Municipality: C
Land Owner Type: Federal Owned
Town Customer ID: 375178
Owner Name: WI AIR NATIONAL GUARD - TRUAX - 115 FW / EMO
Owner Address: 3110 MITCHELL ST BLDG 1210
Owner Address 2: Not reported
Owner City: MADISON
Owner State: WI
Owner Zip: 53704
Building Name: TRUAX FIELD AIR NATIONAL GUARD -BLDG 1000
Building Address: 3110 MITCHELL ST
Building City: MADISON

Map ID
Direction
Distance
Elevation

MAP FINDINGS

Site

Database(s)

EDR ID Number
EPA ID Number

TRUAX FIELD AIR NATIONAL GUARD -BLDG 1000 (Continued)

U003954171

Building Zip: 53704

Tank Status Date: 06/13/1990
Site Municipality: C
Land Owner Type: Federal Owned
Town Customer ID: 375178
Owner Name: WI AIR NATIONAL GUARD - TRUAX - 115 FW / EMO
Owner Address: 3110 MITCHELL ST BLDG 1210
Owner Address 2: Not reported
Owner City: MADISON
Owner State: WI
Owner Zip: 53704
Building Name: TRUAX FIELD AIR NATIONAL GUARD -BLDG 1000
Building Address: 3110 MITCHELL ST
Building City: MADISON
Building Zip: 53704

Tank Status Date: 10/20/1999
Site Municipality: C
Land Owner Type: Federal Owned
Town Customer ID: 375178
Owner Name: WI AIR NATIONAL GUARD - TRUAX - 115 FW / EMO
Owner Address: 3110 MITCHELL ST BLDG 1210
Owner Address 2: Not reported
Owner City: MADISON
Owner State: WI
Owner Zip: 53704
Building Name: TRUAX FIELD AIR NATIONAL GUARD -BLDG 1000
Building Address: 3110 MITCHELL ST
Building City: MADISON
Building Zip: 53704

Tank Status Date: 05/22/1990
Site Municipality: C
Land Owner Type: Federal Owned
Town Customer ID: 375178
Owner Name: WI AIR NATIONAL GUARD - TRUAX - 115 FW / EMO
Owner Address: 3110 MITCHELL ST BLDG 1210
Owner Address 2: Not reported
Owner City: MADISON
Owner State: WI
Owner Zip: 53704
Building Name: TRUAX FIELD AIR NATIONAL GUARD -BLDG 1000
Building Address: 3110 MITCHELL ST
Building City: MADISON
Building Zip: 53704

Tank Status Date: 04/17/1996
Site Municipality: C
Land Owner Type: Federal Owned
Town Customer ID: 375178
Owner Name: WI AIR NATIONAL GUARD - TRUAX - 115 FW / EMO
Owner Address: 3110 MITCHELL ST BLDG 1210
Owner Address 2: Not reported
Owner City: MADISON
Owner State: WI
Owner Zip: 53704

Map ID
Direction
Distance
Elevation

MAP FINDINGS

Site

Database(s)

EDR ID Number
EPA ID Number

TRUAX FIELD AIR NATIONAL GUARD -BLDG 1000 (Continued)

U003954171

Building Name: TRUAX FIELD AIR NATIONAL GUARD -BLDG 1000
Building Address: 3110 MITCHELL ST
Building City: MADISON
Building Zip: 53704

Tank Status Date: 06/21/1990
Site Municipality: C
Land Owner Type: Federal Owned
Town Customer ID: 375178
Owner Name: WI AIR NATIONAL GUARD - TRUAX - 115 FW / EMO
Owner Address: 3110 MITCHELL ST BLDG 1210
Owner Address 2: Not reported
Owner City: MADISON
Owner State: WI
Owner Zip: 53704
Building Name: TRUAX FIELD AIR NATIONAL GUARD -BLDG 1000
Building Address: 3110 MITCHELL ST
Building City: MADISON
Building Zip: 53704

Tank Status Date: 10/10/1991
Site Municipality: C
Land Owner Type: Federal Owned
Town Customer ID: 375178
Owner Name: WI AIR NATIONAL GUARD - TRUAX - 115 FW / EMO
Owner Address: 3110 MITCHELL ST BLDG 1210
Owner Address 2: Not reported
Owner City: MADISON
Owner State: WI
Owner Zip: 53704
Building Name: TRUAX FIELD AIR NATIONAL GUARD -BLDG 1000
Building Address: 3110 MITCHELL ST
Building City: MADISON
Building Zip: 53704

Tank Status Date: 08/19/1993
Site Municipality: C
Land Owner Type: Federal Owned
Town Customer ID: 375178
Owner Name: WI AIR NATIONAL GUARD - TRUAX - 115 FW / EMO
Owner Address: 3110 MITCHELL ST BLDG 1210
Owner Address 2: Not reported
Owner City: MADISON
Owner State: WI
Owner Zip: 53704
Building Name: TRUAX FIELD AIR NATIONAL GUARD -BLDG 1000
Building Address: 3110 MITCHELL ST
Building City: MADISON
Building Zip: 53704

Tank Status Date: 05/15/1990
Site Municipality: C
Land Owner Type: Federal Owned
Town Customer ID: 375178
Owner Name: WI AIR NATIONAL GUARD - TRUAX - 115 FW / EMO
Owner Address: 3110 MITCHELL ST BLDG 1210
Owner Address 2: Not reported

Map ID
Direction
Distance
Elevation

MAP FINDINGS

Site

Database(s)

EDR ID Number
EPA ID Number

TRUAX FIELD AIR NATIONAL GUARD -BLDG 1000 (Continued)

U003954171

Owner City: MADISON
Owner State: WI
Owner Zip: 53704
Building Name: TRUAX FIELD AIR NATIONAL GUARD -BLDG 1000
Building Address: 3110 MITCHELL ST
Building City: MADISON
Building Zip: 53704

Tank Status Date: 07/20/1989
Site Municipality: C
Land Owner Type: Federal Owned
Town Customer ID: 375178
Owner Name: WI AIR NATIONAL GUARD - TRUAX - 115 FW / EMO
Owner Address: 3110 MITCHELL ST BLDG 1210
Owner Address 2: Not reported
Owner City: MADISON
Owner State: WI
Owner Zip: 53704
Building Name: TRUAX FIELD AIR NATIONAL GUARD -BLDG 1000
Building Address: 3110 MITCHELL ST
Building City: MADISON
Building Zip: 53704

Tank Status Date: 10/05/1994
Site Municipality: C
Land Owner Type: Federal Owned
Town Customer ID: 375178
Owner Name: WI AIR NATIONAL GUARD - TRUAX - 115 FW / EMO
Owner Address: 3110 MITCHELL ST BLDG 1210
Owner Address 2: Not reported
Owner City: MADISON
Owner State: WI
Owner Zip: 53704
Building Name: TRUAX FIELD AIR NATIONAL GUARD -BLDG 1000
Building Address: 3110 MITCHELL ST
Building City: MADISON
Building Zip: 53704

Tank Status Date: 02/27/1992
Site Municipality: C
Land Owner Type: Federal Owned
Town Customer ID: 375178
Owner Name: WI AIR NATIONAL GUARD - TRUAX - 115 FW / EMO
Owner Address: 3110 MITCHELL ST BLDG 1210
Owner Address 2: Not reported
Owner City: MADISON
Owner State: WI
Owner Zip: 53704
Building Name: TRUAX FIELD AIR NATIONAL GUARD -BLDG 1000
Building Address: 3110 MITCHELL ST
Building City: MADISON
Building Zip: 53704

Tank Status Date: Not reported
Site Municipality: C
Land Owner Type: Federal Owned
Town Customer ID: 375178

Map ID
Direction
Distance
Elevation

MAP FINDINGS

Site

Database(s)

EDR ID Number
EPA ID Number

TRUAX FIELD AIR NATIONAL GUARD -BLDG 1000 (Continued)

U003954171

Owner Name: WI AIR NATIONAL GUARD - TRUAX - 115 FW / EMO
Owner Address: 3110 MITCHELL ST BLDG 1210
Owner Address 2: Not reported
Owner City: MADISON
Owner State: WI
Owner Zip: 53704
Building Name: TRUAX FIELD AIR NATIONAL GUARD -BLDG 1000
Building Address: 3110 MITCHELL ST
Building City: MADISON
Building Zip: 53704

Tank Status Date: 05/07/1990
Site Municipality: C
Land Owner Type: Federal Owned
Town Customer ID: 375178
Owner Name: WI AIR NATIONAL GUARD - TRUAX - 115 FW / EMO
Owner Address: 3110 MITCHELL ST BLDG 1210
Owner Address 2: Not reported
Owner City: MADISON
Owner State: WI
Owner Zip: 53704
Building Name: TRUAX FIELD AIR NATIONAL GUARD -BLDG 1000
Building Address: 3110 MITCHELL ST
Building City: MADISON
Building Zip: 53704

Tank Status Date: 10/20/1999
Site Municipality: C
Land Owner Type: Federal Owned
Town Customer ID: 375178
Owner Name: WI AIR NATIONAL GUARD - TRUAX - 115 FW / EMO
Owner Address: 3110 MITCHELL ST BLDG 1210
Owner Address 2: Not reported
Owner City: MADISON
Owner State: WI
Owner Zip: 53704
Building Name: TRUAX FIELD AIR NATIONAL GUARD -BLDG 1000
Building Address: 3110 MITCHELL ST
Building City: MADISON
Building Zip: 53704

Tank Status Date: 05/12/1990
Site Municipality: C
Land Owner Type: Federal Owned
Town Customer ID: 375178
Owner Name: WI AIR NATIONAL GUARD - TRUAX - 115 FW / EMO
Owner Address: 3110 MITCHELL ST BLDG 1210
Owner Address 2: Not reported
Owner City: MADISON
Owner State: WI
Owner Zip: 53704
Building Name: TRUAX FIELD AIR NATIONAL GUARD -BLDG 1000
Building Address: 3110 MITCHELL ST
Building City: MADISON
Building Zip: 53704

Tank Status Date: 05/05/2008

Map ID
Direction
Distance
Elevation

MAP FINDINGS

Site

Database(s)

EDR ID Number
EPA ID Number

TRUAX FIELD AIR NATIONAL GUARD -BLDG 1000 (Continued)

U003954171

Site Municipality: C
Land Owner Type: Federal Owned
Town Customer ID: 375178
Owner Name: WI AIR NATIONAL GUARD - TRUAX - 115 FW / EMO
Owner Address: 3110 MITCHELL ST BLDG 1210
Owner Address 2: Not reported
Owner City: MADISON
Owner State: WI
Owner Zip: 53704
Building Name: TRUAX FIELD AIR NATIONAL GUARD -BLDG 1000
Building Address: 3110 MITCHELL ST
Building City: MADISON
Building Zip: 53704

Tank Status Date: 06/13/1990
Site Municipality: C
Land Owner Type: Federal Owned
Town Customer ID: 375178
Owner Name: WI AIR NATIONAL GUARD - TRUAX - 115 FW / EMO
Owner Address: 3110 MITCHELL ST BLDG 1210
Owner Address 2: Not reported
Owner City: MADISON
Owner State: WI
Owner Zip: 53704
Building Name: TRUAX FIELD AIR NATIONAL GUARD -BLDG 1000
Building Address: 3110 MITCHELL ST
Building City: MADISON
Building Zip: 53704

Tank Status Date: 10/20/1999
Site Municipality: C
Land Owner Type: Federal Owned
Town Customer ID: 375178
Owner Name: WI AIR NATIONAL GUARD - TRUAX - 115 FW / EMO
Owner Address: 3110 MITCHELL ST BLDG 1210
Owner Address 2: Not reported
Owner City: MADISON
Owner State: WI
Owner Zip: 53704
Building Name: TRUAX FIELD AIR NATIONAL GUARD -BLDG 1000
Building Address: 3110 MITCHELL ST
Building City: MADISON
Building Zip: 53704

Tank Status Date: 10/20/1999
Site Municipality: C
Land Owner Type: Federal Owned
Town Customer ID: 375178
Owner Name: WI AIR NATIONAL GUARD - TRUAX - 115 FW / EMO
Owner Address: 3110 MITCHELL ST BLDG 1210
Owner Address 2: Not reported
Owner City: MADISON
Owner State: WI
Owner Zip: 53704
Building Name: TRUAX FIELD AIR NATIONAL GUARD -BLDG 1000
Building Address: 3110 MITCHELL ST
Building City: MADISON

Map ID
Direction
Distance
Elevation

MAP FINDINGS

Site

Database(s)

EDR ID Number
EPA ID Number

TRUAX FIELD AIR NATIONAL GUARD -BLDG 1000 (Continued)

U003954171

Building Zip: 53704

Tank Status Date: 05/10/1990
Site Municipality: C
Land Owner Type: Federal Owned
Town Customer ID: 375178
Owner Name: WI AIR NATIONAL GUARD - TRUAX - 115 FW / EMO
Owner Address: 3110 MITCHELL ST BLDG 1210
Owner Address 2: Not reported
Owner City: MADISON
Owner State: WI
Owner Zip: 53704
Building Name: TRUAX FIELD AIR NATIONAL GUARD -BLDG 1000
Building Address: 3110 MITCHELL ST
Building City: MADISON
Building Zip: 53704

Tank Status Date: 10/05/1994
Site Municipality: C
Land Owner Type: Federal Owned
Town Customer ID: 375178
Owner Name: WI AIR NATIONAL GUARD - TRUAX - 115 FW / EMO
Owner Address: 3110 MITCHELL ST BLDG 1210
Owner Address 2: Not reported
Owner City: MADISON
Owner State: WI
Owner Zip: 53704
Building Name: TRUAX FIELD AIR NATIONAL GUARD -BLDG 1000
Building Address: 3110 MITCHELL ST
Building City: MADISON
Building Zip: 53704

Tank Status Date: 10/05/1994
Site Municipality: C
Land Owner Type: Federal Owned
Town Customer ID: 375178
Owner Name: WI AIR NATIONAL GUARD - TRUAX - 115 FW / EMO
Owner Address: 3110 MITCHELL ST BLDG 1210
Owner Address 2: Not reported
Owner City: MADISON
Owner State: WI
Owner Zip: 53704
Building Name: TRUAX FIELD AIR NATIONAL GUARD -BLDG 1000
Building Address: 3110 MITCHELL ST
Building City: MADISON
Building Zip: 53704

Tank Status Date: 06/01/1990
Site Municipality: C
Land Owner Type: Federal Owned
Town Customer ID: 375178
Owner Name: WI AIR NATIONAL GUARD - TRUAX - 115 FW / EMO
Owner Address: 3110 MITCHELL ST BLDG 1210
Owner Address 2: Not reported
Owner City: MADISON
Owner State: WI
Owner Zip: 53704

Map ID
Direction
Distance
Elevation

MAP FINDINGS

Site

Database(s)

EDR ID Number
EPA ID Number

TRUAX FIELD AIR NATIONAL GUARD -BLDG 1000 (Continued)

U003954171

Building Name: TRUAX FIELD AIR NATIONAL GUARD -BLDG 1000
Building Address: 3110 MITCHELL ST
Building City: MADISON
Building Zip: 53704

Tank Status Date: 05/18/1990
Site Municipality: C
Land Owner Type: Federal Owned
Town Customer ID: 375178
Owner Name: WI AIR NATIONAL GUARD - TRUAX - 115 FW / EMO
Owner Address: 3110 MITCHELL ST BLDG 1210
Owner Address 2: Not reported
Owner City: MADISON
Owner State: WI
Owner Zip: 53704
Building Name: TRUAX FIELD AIR NATIONAL GUARD -BLDG 1000
Building Address: 3110 MITCHELL ST
Building City: MADISON
Building Zip: 53704

Tank Status Date: 10/05/1994
Site Municipality: C
Land Owner Type: Federal Owned
Town Customer ID: 375178
Owner Name: WI AIR NATIONAL GUARD - TRUAX - 115 FW / EMO
Owner Address: 3110 MITCHELL ST BLDG 1210
Owner Address 2: Not reported
Owner City: MADISON
Owner State: WI
Owner Zip: 53704
Building Name: TRUAX FIELD AIR NATIONAL GUARD -BLDG 1000
Building Address: 3110 MITCHELL ST
Building City: MADISON
Building Zip: 53704

Tank Status Date: 11/15/1993
Site Municipality: C
Land Owner Type: Federal Owned
Town Customer ID: 375178
Owner Name: WI AIR NATIONAL GUARD - TRUAX - 115 FW / EMO
Owner Address: 3110 MITCHELL ST BLDG 1210
Owner Address 2: Not reported
Owner City: MADISON
Owner State: WI
Owner Zip: 53704
Building Name: TRUAX FIELD AIR NATIONAL GUARD -BLDG 1000
Building Address: 3110 MITCHELL ST
Building City: MADISON
Building Zip: 53704

License: Storage Tank Registration
License Type: Registration
License Number: 445966
Expiration Date: Not reported
Licensee: WI Air National Guard - Truax - 115 Fw / Emo
Facility Reference Number: 652469|674669

Map ID
Direction
Distance
Elevation

MAP FINDINGS

Site

Database(s)

EDR ID Number
EPA ID Number

TRUAX FIELD AIR NATIONAL GUARD -BLDG 1000 (Continued)

U003954171

Fire Dept ID:	1301
Federally Regulated:	No
Tank ID:	54806
Municipality Name:	City of Madison
Tank Reference Number:	272396 130101564
Equipment Wang ID:	130101564
Tank Type:	Underground Storage Tank
Tank Status:	Closed/Removed
Tank Contents:	Fuel Oil
Capacity:	3300.00
Install Date:	Not reported
Construction Material:	Coated Steel
Marketer:	N
Tank Occupancy:	Government
Corrosion Protection Type:	Not reported
Overfill Protection Type:	Not Installed
Leak Detection:	Unknown
Leak Test Method:	Not reported
Spill Protection:	Not Installed
Containment Sump Installed:	N
Wall Size:	Single
Dispenser Sump Installed:	N
Overfill Protection:	Not Installed
Date of Lining:	Not reported
Lining Inspection Date:	Not reported
CAS Number:	Not reported
Pipe Type:	Piping (Storage Tank)
Pipe Status:	Closed/Removed
Pipe Aboveground Piping:	N
Pipe Underground Piping:	Y
Pipe Construction Material:	Unknown
Pipe Wall Type:	Single
Pipe UST Manifoldd:	N
Pipe Related Tank ID:	143800
Pipe Catastrophic Leak Detection:	Not reported
Pipe System Type:	Not reported
Pipe Flex Connector:	N
Pipe Leak Test Method:	Not reported
Pipe Leak Detection:	Unknown
Pipe Corrosion Protection:	Not reported
Latest Test Name:	Not reported
Latest Test Date:	Not reported
Latest Test Expiration Date:	Not reported
Detail As of 12/2016:	
Tank Status Date:	11/25/1991
Site Municipality:	C
Land Owner Type:	Federal Owned
Town Customer ID:	375178
Owner Name:	WI AIR NATIONAL GUARD - TRUAX - 115 FW / EMO
Owner Address:	3110 MITCHELL ST BLDG 1210
Owner Address 2:	Not reported
Owner City:	MADISON
Owner State:	WI
Owner Zip:	53704
Building Name:	TRUAX FIELD AIR NATIONAL GUARD -BLDG 1000
Building Address:	3110 MITCHELL ST
Building City:	MADISON

Map ID
Direction
Distance
Elevation

MAP FINDINGS

Site

Database(s)

EDR ID Number
EPA ID Number

TRUAX FIELD AIR NATIONAL GUARD -BLDG 1000 (Continued)

U003954171

Building Zip: 53704

Tank Status Date: 06/11/1990
Site Municipality: C
Land Owner Type: Federal Owned
Town Customer ID: 375178
Owner Name: WI AIR NATIONAL GUARD - TRUAX - 115 FW / EMO
Owner Address: 3110 MITCHELL ST BLDG 1210
Owner Address 2: Not reported
Owner City: MADISON
Owner State: WI
Owner Zip: 53704
Building Name: TRUAX FIELD AIR NATIONAL GUARD -BLDG 1000
Building Address: 3110 MITCHELL ST
Building City: MADISON
Building Zip: 53704

Tank Status Date: 10/04/1993
Site Municipality: C
Land Owner Type: Federal Owned
Town Customer ID: 375178
Owner Name: WI AIR NATIONAL GUARD - TRUAX - 115 FW / EMO
Owner Address: 3110 MITCHELL ST BLDG 1210
Owner Address 2: Not reported
Owner City: MADISON
Owner State: WI
Owner Zip: 53704
Building Name: TRUAX FIELD AIR NATIONAL GUARD -BLDG 1000
Building Address: 3110 MITCHELL ST
Building City: MADISON
Building Zip: 53704

Tank Status Date: 10/01/1991
Site Municipality: C
Land Owner Type: Federal Owned
Town Customer ID: 375178
Owner Name: WI AIR NATIONAL GUARD - TRUAX - 115 FW / EMO
Owner Address: 3110 MITCHELL ST BLDG 1210
Owner Address 2: Not reported
Owner City: MADISON
Owner State: WI
Owner Zip: 53704
Building Name: TRUAX FIELD AIR NATIONAL GUARD -BLDG 1000
Building Address: 3110 MITCHELL ST
Building City: MADISON
Building Zip: 53704

Tank Status Date: 06/16/2009
Site Municipality: C
Land Owner Type: Federal Owned
Town Customer ID: 375178
Owner Name: WI AIR NATIONAL GUARD - TRUAX - 115 FW / EMO
Owner Address: 3110 MITCHELL ST BLDG 1210
Owner Address 2: Not reported
Owner City: MADISON
Owner State: WI
Owner Zip: 53704

Map ID
Direction
Distance
Elevation

MAP FINDINGS

Site

Database(s)

EDR ID Number
EPA ID Number

TRUAX FIELD AIR NATIONAL GUARD -BLDG 1000 (Continued)

U003954171

Building Name: TRUAX FIELD AIR NATIONAL GUARD -BLDG 1000
Building Address: 3110 MITCHELL ST
Building City: MADISON
Building Zip: 53704

Tank Status Date: Not reported
Site Municipality: C
Land Owner Type: Federal Owned
Town Customer ID: 375178
Owner Name: WI AIR NATIONAL GUARD - TRUAX - 115 FW / EMO
Owner Address: 3110 MITCHELL ST BLDG 1210
Owner Address 2: Not reported
Owner City: MADISON
Owner State: WI
Owner Zip: 53704
Building Name: TRUAX FIELD AIR NATIONAL GUARD -BLDG 1000
Building Address: 3110 MITCHELL ST
Building City: MADISON
Building Zip: 53704

Tank Status Date: Not reported
Site Municipality: C
Land Owner Type: Federal Owned
Town Customer ID: 375178
Owner Name: WI AIR NATIONAL GUARD - TRUAX - 115 FW / EMO
Owner Address: 3110 MITCHELL ST BLDG 1210
Owner Address 2: Not reported
Owner City: MADISON
Owner State: WI
Owner Zip: 53704
Building Name: TRUAX FIELD AIR NATIONAL GUARD -BLDG 1000
Building Address: 3110 MITCHELL ST
Building City: MADISON
Building Zip: 53704

Tank Status Date: 08/01/1989
Site Municipality: C
Land Owner Type: Federal Owned
Town Customer ID: 375178
Owner Name: WI AIR NATIONAL GUARD - TRUAX - 115 FW / EMO
Owner Address: 3110 MITCHELL ST BLDG 1210
Owner Address 2: Not reported
Owner City: MADISON
Owner State: WI
Owner Zip: 53704
Building Name: TRUAX FIELD AIR NATIONAL GUARD -BLDG 1000
Building Address: 3110 MITCHELL ST
Building City: MADISON
Building Zip: 53704

Tank Status Date: 12/15/1993
Site Municipality: C
Land Owner Type: Federal Owned
Town Customer ID: 375178
Owner Name: WI AIR NATIONAL GUARD - TRUAX - 115 FW / EMO
Owner Address: 3110 MITCHELL ST BLDG 1210
Owner Address 2: Not reported

Map ID
Direction
Distance
Elevation

MAP FINDINGS

Site

Database(s)

EDR ID Number
EPA ID Number

TRUAX FIELD AIR NATIONAL GUARD -BLDG 1000 (Continued)

U003954171

Owner City: MADISON
Owner State: WI
Owner Zip: 53704
Building Name: TRUAX FIELD AIR NATIONAL GUARD -BLDG 1000
Building Address: 3110 MITCHELL ST
Building City: MADISON
Building Zip: 53704

Tank Status Date: Not reported
Site Municipality: C
Land Owner Type: Federal Owned
Town Customer ID: 375178
Owner Name: WI AIR NATIONAL GUARD - TRUAX - 115 FW / EMO
Owner Address: 3110 MITCHELL ST BLDG 1210
Owner Address 2: Not reported
Owner City: MADISON
Owner State: WI
Owner Zip: 53704
Building Name: TRUAX FIELD AIR NATIONAL GUARD -BLDG 1000
Building Address: 3110 MITCHELL ST
Building City: MADISON
Building Zip: 53704

Tank Status Date: Not reported
Site Municipality: C
Land Owner Type: Federal Owned
Town Customer ID: 375178
Owner Name: WI AIR NATIONAL GUARD - TRUAX - 115 FW / EMO
Owner Address: 3110 MITCHELL ST BLDG 1210
Owner Address 2: Not reported
Owner City: MADISON
Owner State: WI
Owner Zip: 53704
Building Name: TRUAX FIELD AIR NATIONAL GUARD -BLDG 1000
Building Address: 3110 MITCHELL ST
Building City: MADISON
Building Zip: 53704

Tank Status Date: 06/13/1990
Site Municipality: C
Land Owner Type: Federal Owned
Town Customer ID: 375178
Owner Name: WI AIR NATIONAL GUARD - TRUAX - 115 FW / EMO
Owner Address: 3110 MITCHELL ST BLDG 1210
Owner Address 2: Not reported
Owner City: MADISON
Owner State: WI
Owner Zip: 53704
Building Name: TRUAX FIELD AIR NATIONAL GUARD -BLDG 1000
Building Address: 3110 MITCHELL ST
Building City: MADISON
Building Zip: 53704

Tank Status Date: 10/20/1999
Site Municipality: C
Land Owner Type: Federal Owned
Town Customer ID: 375178

Map ID
Direction
Distance
Elevation

MAP FINDINGS

Site

Database(s)

EDR ID Number
EPA ID Number

TRUAX FIELD AIR NATIONAL GUARD -BLDG 1000 (Continued)

U003954171

Owner Name: WI AIR NATIONAL GUARD - TRUAX - 115 FW / EMO
Owner Address: 3110 MITCHELL ST BLDG 1210
Owner Address 2: Not reported
Owner City: MADISON
Owner State: WI
Owner Zip: 53704
Building Name: TRUAX FIELD AIR NATIONAL GUARD -BLDG 1000
Building Address: 3110 MITCHELL ST
Building City: MADISON
Building Zip: 53704

Tank Status Date: 05/22/1990
Site Municipality: C
Land Owner Type: Federal Owned
Town Customer ID: 375178
Owner Name: WI AIR NATIONAL GUARD - TRUAX - 115 FW / EMO
Owner Address: 3110 MITCHELL ST BLDG 1210
Owner Address 2: Not reported
Owner City: MADISON
Owner State: WI
Owner Zip: 53704
Building Name: TRUAX FIELD AIR NATIONAL GUARD -BLDG 1000
Building Address: 3110 MITCHELL ST
Building City: MADISON
Building Zip: 53704

Tank Status Date: 04/17/1996
Site Municipality: C
Land Owner Type: Federal Owned
Town Customer ID: 375178
Owner Name: WI AIR NATIONAL GUARD - TRUAX - 115 FW / EMO
Owner Address: 3110 MITCHELL ST BLDG 1210
Owner Address 2: Not reported
Owner City: MADISON
Owner State: WI
Owner Zip: 53704
Building Name: TRUAX FIELD AIR NATIONAL GUARD -BLDG 1000
Building Address: 3110 MITCHELL ST
Building City: MADISON
Building Zip: 53704

Tank Status Date: 06/21/1990
Site Municipality: C
Land Owner Type: Federal Owned
Town Customer ID: 375178
Owner Name: WI AIR NATIONAL GUARD - TRUAX - 115 FW / EMO
Owner Address: 3110 MITCHELL ST BLDG 1210
Owner Address 2: Not reported
Owner City: MADISON
Owner State: WI
Owner Zip: 53704
Building Name: TRUAX FIELD AIR NATIONAL GUARD -BLDG 1000
Building Address: 3110 MITCHELL ST
Building City: MADISON
Building Zip: 53704

Tank Status Date: 10/10/1991

Map ID
Direction
Distance
Elevation

MAP FINDINGS

Site

Database(s)

EDR ID Number
EPA ID Number

TRUAX FIELD AIR NATIONAL GUARD -BLDG 1000 (Continued)

U003954171

Site Municipality: C
Land Owner Type: Federal Owned
Town Customer ID: 375178
Owner Name: WI AIR NATIONAL GUARD - TRUAX - 115 FW / EMO
Owner Address: 3110 MITCHELL ST BLDG 1210
Owner Address 2: Not reported
Owner City: MADISON
Owner State: WI
Owner Zip: 53704
Building Name: TRUAX FIELD AIR NATIONAL GUARD -BLDG 1000
Building Address: 3110 MITCHELL ST
Building City: MADISON
Building Zip: 53704

Tank Status Date: 08/19/1993
Site Municipality: C
Land Owner Type: Federal Owned
Town Customer ID: 375178
Owner Name: WI AIR NATIONAL GUARD - TRUAX - 115 FW / EMO
Owner Address: 3110 MITCHELL ST BLDG 1210
Owner Address 2: Not reported
Owner City: MADISON
Owner State: WI
Owner Zip: 53704
Building Name: TRUAX FIELD AIR NATIONAL GUARD -BLDG 1000
Building Address: 3110 MITCHELL ST
Building City: MADISON
Building Zip: 53704

Tank Status Date: 05/15/1990
Site Municipality: C
Land Owner Type: Federal Owned
Town Customer ID: 375178
Owner Name: WI AIR NATIONAL GUARD - TRUAX - 115 FW / EMO
Owner Address: 3110 MITCHELL ST BLDG 1210
Owner Address 2: Not reported
Owner City: MADISON
Owner State: WI
Owner Zip: 53704
Building Name: TRUAX FIELD AIR NATIONAL GUARD -BLDG 1000
Building Address: 3110 MITCHELL ST
Building City: MADISON
Building Zip: 53704

Tank Status Date: 07/20/1989
Site Municipality: C
Land Owner Type: Federal Owned
Town Customer ID: 375178
Owner Name: WI AIR NATIONAL GUARD - TRUAX - 115 FW / EMO
Owner Address: 3110 MITCHELL ST BLDG 1210
Owner Address 2: Not reported
Owner City: MADISON
Owner State: WI
Owner Zip: 53704
Building Name: TRUAX FIELD AIR NATIONAL GUARD -BLDG 1000
Building Address: 3110 MITCHELL ST
Building City: MADISON

Map ID
Direction
Distance
Elevation

MAP FINDINGS

Site

Database(s)

EDR ID Number
EPA ID Number

TRUAX FIELD AIR NATIONAL GUARD -BLDG 1000 (Continued)

U003954171

Building Zip:	53704
Tank Status Date:	10/05/1994
Site Municipality:	C
Land Owner Type:	Federal Owned
Town Customer ID:	375178
Owner Name:	WI AIR NATIONAL GUARD - TRUAX - 115 FW / EMO
Owner Address:	3110 MITCHELL ST BLDG 1210
Owner Address 2:	Not reported
Owner City:	MADISON
Owner State:	WI
Owner Zip:	53704
Building Name:	TRUAX FIELD AIR NATIONAL GUARD -BLDG 1000
Building Address:	3110 MITCHELL ST
Building City:	MADISON
Building Zip:	53704
Tank Status Date:	02/27/1992
Site Municipality:	C
Land Owner Type:	Federal Owned
Town Customer ID:	375178
Owner Name:	WI AIR NATIONAL GUARD - TRUAX - 115 FW / EMO
Owner Address:	3110 MITCHELL ST BLDG 1210
Owner Address 2:	Not reported
Owner City:	MADISON
Owner State:	WI
Owner Zip:	53704
Building Name:	TRUAX FIELD AIR NATIONAL GUARD -BLDG 1000
Building Address:	3110 MITCHELL ST
Building City:	MADISON
Building Zip:	53704
Tank Status Date:	Not reported
Site Municipality:	C
Land Owner Type:	Federal Owned
Town Customer ID:	375178
Owner Name:	WI AIR NATIONAL GUARD - TRUAX - 115 FW / EMO
Owner Address:	3110 MITCHELL ST BLDG 1210
Owner Address 2:	Not reported
Owner City:	MADISON
Owner State:	WI
Owner Zip:	53704
Building Name:	TRUAX FIELD AIR NATIONAL GUARD -BLDG 1000
Building Address:	3110 MITCHELL ST
Building City:	MADISON
Building Zip:	53704
Tank Status Date:	05/07/1990
Site Municipality:	C
Land Owner Type:	Federal Owned
Town Customer ID:	375178
Owner Name:	WI AIR NATIONAL GUARD - TRUAX - 115 FW / EMO
Owner Address:	3110 MITCHELL ST BLDG 1210
Owner Address 2:	Not reported
Owner City:	MADISON
Owner State:	WI
Owner Zip:	53704

Map ID
Direction
Distance
Elevation

MAP FINDINGS

Site

Database(s)

EDR ID Number
EPA ID Number

TRUAX FIELD AIR NATIONAL GUARD -BLDG 1000 (Continued)

U003954171

Building Name: TRUAX FIELD AIR NATIONAL GUARD -BLDG 1000
Building Address: 3110 MITCHELL ST
Building City: MADISON
Building Zip: 53704

Tank Status Date: 10/20/1999
Site Municipality: C
Land Owner Type: Federal Owned
Town Customer ID: 375178
Owner Name: WI AIR NATIONAL GUARD - TRUAX - 115 FW / EMO
Owner Address: 3110 MITCHELL ST BLDG 1210
Owner Address 2: Not reported
Owner City: MADISON
Owner State: WI
Owner Zip: 53704
Building Name: TRUAX FIELD AIR NATIONAL GUARD -BLDG 1000
Building Address: 3110 MITCHELL ST
Building City: MADISON
Building Zip: 53704

Tank Status Date: 05/12/1990
Site Municipality: C
Land Owner Type: Federal Owned
Town Customer ID: 375178
Owner Name: WI AIR NATIONAL GUARD - TRUAX - 115 FW / EMO
Owner Address: 3110 MITCHELL ST BLDG 1210
Owner Address 2: Not reported
Owner City: MADISON
Owner State: WI
Owner Zip: 53704
Building Name: TRUAX FIELD AIR NATIONAL GUARD -BLDG 1000
Building Address: 3110 MITCHELL ST
Building City: MADISON
Building Zip: 53704

Tank Status Date: 05/05/2008
Site Municipality: C
Land Owner Type: Federal Owned
Town Customer ID: 375178
Owner Name: WI AIR NATIONAL GUARD - TRUAX - 115 FW / EMO
Owner Address: 3110 MITCHELL ST BLDG 1210
Owner Address 2: Not reported
Owner City: MADISON
Owner State: WI
Owner Zip: 53704
Building Name: TRUAX FIELD AIR NATIONAL GUARD -BLDG 1000
Building Address: 3110 MITCHELL ST
Building City: MADISON
Building Zip: 53704

Tank Status Date: 06/13/1990
Site Municipality: C
Land Owner Type: Federal Owned
Town Customer ID: 375178
Owner Name: WI AIR NATIONAL GUARD - TRUAX - 115 FW / EMO
Owner Address: 3110 MITCHELL ST BLDG 1210
Owner Address 2: Not reported

Map ID
Direction
Distance
Elevation

MAP FINDINGS

Site

Database(s)

EDR ID Number
EPA ID Number

TRUAX FIELD AIR NATIONAL GUARD -BLDG 1000 (Continued)

U003954171

Owner City: MADISON
Owner State: WI
Owner Zip: 53704
Building Name: TRUAX FIELD AIR NATIONAL GUARD -BLDG 1000
Building Address: 3110 MITCHELL ST
Building City: MADISON
Building Zip: 53704

Tank Status Date: 10/20/1999
Site Municipality: C
Land Owner Type: Federal Owned
Town Customer ID: 375178
Owner Name: WI AIR NATIONAL GUARD - TRUAX - 115 FW / EMO
Owner Address: 3110 MITCHELL ST BLDG 1210
Owner Address 2: Not reported
Owner City: MADISON
Owner State: WI
Owner Zip: 53704
Building Name: TRUAX FIELD AIR NATIONAL GUARD -BLDG 1000
Building Address: 3110 MITCHELL ST
Building City: MADISON
Building Zip: 53704

Tank Status Date: 10/20/1999
Site Municipality: C
Land Owner Type: Federal Owned
Town Customer ID: 375178
Owner Name: WI AIR NATIONAL GUARD - TRUAX - 115 FW / EMO
Owner Address: 3110 MITCHELL ST BLDG 1210
Owner Address 2: Not reported
Owner City: MADISON
Owner State: WI
Owner Zip: 53704
Building Name: TRUAX FIELD AIR NATIONAL GUARD -BLDG 1000
Building Address: 3110 MITCHELL ST
Building City: MADISON
Building Zip: 53704

Tank Status Date: 05/10/1990
Site Municipality: C
Land Owner Type: Federal Owned
Town Customer ID: 375178
Owner Name: WI AIR NATIONAL GUARD - TRUAX - 115 FW / EMO
Owner Address: 3110 MITCHELL ST BLDG 1210
Owner Address 2: Not reported
Owner City: MADISON
Owner State: WI
Owner Zip: 53704
Building Name: TRUAX FIELD AIR NATIONAL GUARD -BLDG 1000
Building Address: 3110 MITCHELL ST
Building City: MADISON
Building Zip: 53704

Tank Status Date: 10/05/1994
Site Municipality: C
Land Owner Type: Federal Owned
Town Customer ID: 375178

Map ID
Direction
Distance
Elevation

MAP FINDINGS

Site

Database(s)

EDR ID Number
EPA ID Number

TRUAX FIELD AIR NATIONAL GUARD -BLDG 1000 (Continued)

U003954171

Owner Name: WI AIR NATIONAL GUARD - TRUAX - 115 FW / EMO
Owner Address: 3110 MITCHELL ST BLDG 1210
Owner Address 2: Not reported
Owner City: MADISON
Owner State: WI
Owner Zip: 53704
Building Name: TRUAX FIELD AIR NATIONAL GUARD -BLDG 1000
Building Address: 3110 MITCHELL ST
Building City: MADISON
Building Zip: 53704

Tank Status Date: 10/05/1994
Site Municipality: C
Land Owner Type: Federal Owned
Town Customer ID: 375178
Owner Name: WI AIR NATIONAL GUARD - TRUAX - 115 FW / EMO
Owner Address: 3110 MITCHELL ST BLDG 1210
Owner Address 2: Not reported
Owner City: MADISON
Owner State: WI
Owner Zip: 53704
Building Name: TRUAX FIELD AIR NATIONAL GUARD -BLDG 1000
Building Address: 3110 MITCHELL ST
Building City: MADISON
Building Zip: 53704

Tank Status Date: 06/01/1990
Site Municipality: C
Land Owner Type: Federal Owned
Town Customer ID: 375178
Owner Name: WI AIR NATIONAL GUARD - TRUAX - 115 FW / EMO
Owner Address: 3110 MITCHELL ST BLDG 1210
Owner Address 2: Not reported
Owner City: MADISON
Owner State: WI
Owner Zip: 53704
Building Name: TRUAX FIELD AIR NATIONAL GUARD -BLDG 1000
Building Address: 3110 MITCHELL ST
Building City: MADISON
Building Zip: 53704

Tank Status Date: 05/18/1990
Site Municipality: C
Land Owner Type: Federal Owned
Town Customer ID: 375178
Owner Name: WI AIR NATIONAL GUARD - TRUAX - 115 FW / EMO
Owner Address: 3110 MITCHELL ST BLDG 1210
Owner Address 2: Not reported
Owner City: MADISON
Owner State: WI
Owner Zip: 53704
Building Name: TRUAX FIELD AIR NATIONAL GUARD -BLDG 1000
Building Address: 3110 MITCHELL ST
Building City: MADISON
Building Zip: 53704

Tank Status Date: 10/05/1994

Map ID
Direction
Distance
Elevation

MAP FINDINGS

Site

Database(s)

EDR ID Number
EPA ID Number

TRUAX FIELD AIR NATIONAL GUARD -BLDG 1000 (Continued)

U003954171

Site Municipality: C
Land Owner Type: Federal Owned
Town Customer ID: 375178
Owner Name: WI AIR NATIONAL GUARD - TRUAX - 115 FW / EMO
Owner Address: 3110 MITCHELL ST BLDG 1210
Owner Address 2: Not reported
Owner City: MADISON
Owner State: WI
Owner Zip: 53704
Building Name: TRUAX FIELD AIR NATIONAL GUARD -BLDG 1000
Building Address: 3110 MITCHELL ST
Building City: MADISON
Building Zip: 53704

Tank Status Date: 11/15/1993
Site Municipality: C
Land Owner Type: Federal Owned
Town Customer ID: 375178
Owner Name: WI AIR NATIONAL GUARD - TRUAX - 115 FW / EMO
Owner Address: 3110 MITCHELL ST BLDG 1210
Owner Address 2: Not reported
Owner City: MADISON
Owner State: WI
Owner Zip: 53704
Building Name: TRUAX FIELD AIR NATIONAL GUARD -BLDG 1000
Building Address: 3110 MITCHELL ST
Building City: MADISON
Building Zip: 53704

License: Storage Tank Registration
License Type: Registration
License Number: 445966
Expiration Date: Not reported
Licensee: WI Air National Guard - Truax - 115 Fw / Emo
Facility Reference Number: 652469|674669
Fire Dept ID: 1301
Federally Regulated: No
Tank ID: 55199
Municipality Name: City of Madison
Tank Reference Number: 272395|130101563
Equipment Wang ID: 130101563
Tank Type: Underground Storage Tank
Tank Status: Closed/Removed
Tank Contents: Fuel Oil
Capacity: 4000.00
Install Date: Not reported
Construction Material: Coated Steel
Marketer: N
Tank Occupancy: Government
Corrosion Protection Type: Not reported
Overfill Protection Type: Not Installed
Leak Detection: Unknown
Leak Test Method: Not reported
Spill Protection: Not Installed
Containment Sump Installed: N
Wall Size: Single

Map ID
Direction
Distance
Elevation

MAP FINDINGS

Site

Database(s)

EDR ID Number
EPA ID Number

TRUAX FIELD AIR NATIONAL GUARD -BLDG 1000 (Continued)

U003954171

Dispenser Sump Installed: N
Overfill Protection: Not Installed
Date of Lining: Not reported
Lining Inspection Date: Not reported
CAS Number: Not reported
Pipe Type: Piping (Storage Tank)
Pipe Status: Closed/Removed
Pipe Aboveground Piping: N
Pipe Underground Piping: Y
Pipe Construction Material: Unknown
Pipe Wall Type: Single
Pipe UST Manifolded: N
Pipe Related Tank ID: 144186
Pipe Catastrophic Leak Detection: Not reported
Pipe System Type: Not reported
Pipe Flex Connector: N
Pipe Leak Test Method: Not reported
Pipe Leak Detection: Unknown
Pipe Corrosion Protection: Not reported
Latest Test Name: Not reported
Latest Test Date: Not reported
Latest Test Expiration Date: Not reported

Detail As of 12/2016:

Tank Status Date: 11/25/1991
Site Municipality: C
Land Owner Type: Federal Owned
Town Customer ID: 375178
Owner Name: WI AIR NATIONAL GUARD - TRUAX - 115 FW / EMO
Owner Address: 3110 MITCHELL ST BLDG 1210
Owner Address 2: Not reported
Owner City: MADISON
Owner State: WI
Owner Zip: 53704
Building Name: TRUAX FIELD AIR NATIONAL GUARD -BLDG 1000
Building Address: 3110 MITCHELL ST
Building City: MADISON
Building Zip: 53704

Tank Status Date: 06/11/1990
Site Municipality: C
Land Owner Type: Federal Owned
Town Customer ID: 375178
Owner Name: WI AIR NATIONAL GUARD - TRUAX - 115 FW / EMO
Owner Address: 3110 MITCHELL ST BLDG 1210
Owner Address 2: Not reported
Owner City: MADISON
Owner State: WI
Owner Zip: 53704
Building Name: TRUAX FIELD AIR NATIONAL GUARD -BLDG 1000
Building Address: 3110 MITCHELL ST
Building City: MADISON
Building Zip: 53704

Tank Status Date: 10/04/1993
Site Municipality: C
Land Owner Type: Federal Owned
Town Customer ID: 375178

Map ID
Direction
Distance
Elevation

MAP FINDINGS

Site

Database(s)

EDR ID Number
EPA ID Number

TRUAX FIELD AIR NATIONAL GUARD -BLDG 1000 (Continued)

U003954171

Owner Name: WI AIR NATIONAL GUARD - TRUAX - 115 FW / EMO
Owner Address: 3110 MITCHELL ST BLDG 1210
Owner Address 2: Not reported
Owner City: MADISON
Owner State: WI
Owner Zip: 53704
Building Name: TRUAX FIELD AIR NATIONAL GUARD -BLDG 1000
Building Address: 3110 MITCHELL ST
Building City: MADISON
Building Zip: 53704

Tank Status Date: 10/01/1991
Site Municipality: C
Land Owner Type: Federal Owned
Town Customer ID: 375178
Owner Name: WI AIR NATIONAL GUARD - TRUAX - 115 FW / EMO
Owner Address: 3110 MITCHELL ST BLDG 1210
Owner Address 2: Not reported
Owner City: MADISON
Owner State: WI
Owner Zip: 53704
Building Name: TRUAX FIELD AIR NATIONAL GUARD -BLDG 1000
Building Address: 3110 MITCHELL ST
Building City: MADISON
Building Zip: 53704

Tank Status Date: 06/16/2009
Site Municipality: C
Land Owner Type: Federal Owned
Town Customer ID: 375178
Owner Name: WI AIR NATIONAL GUARD - TRUAX - 115 FW / EMO
Owner Address: 3110 MITCHELL ST BLDG 1210
Owner Address 2: Not reported
Owner City: MADISON
Owner State: WI
Owner Zip: 53704
Building Name: TRUAX FIELD AIR NATIONAL GUARD -BLDG 1000
Building Address: 3110 MITCHELL ST
Building City: MADISON
Building Zip: 53704

Tank Status Date: Not reported
Site Municipality: C
Land Owner Type: Federal Owned
Town Customer ID: 375178
Owner Name: WI AIR NATIONAL GUARD - TRUAX - 115 FW / EMO
Owner Address: 3110 MITCHELL ST BLDG 1210
Owner Address 2: Not reported
Owner City: MADISON
Owner State: WI
Owner Zip: 53704
Building Name: TRUAX FIELD AIR NATIONAL GUARD -BLDG 1000
Building Address: 3110 MITCHELL ST
Building City: MADISON
Building Zip: 53704

Tank Status Date: Not reported

Map ID
Direction
Distance
Elevation

MAP FINDINGS

Site

Database(s)

EDR ID Number
EPA ID Number

TRUAX FIELD AIR NATIONAL GUARD -BLDG 1000 (Continued)

U003954171

Site Municipality: C
Land Owner Type: Federal Owned
Town Customer ID: 375178
Owner Name: WI AIR NATIONAL GUARD - TRUAX - 115 FW / EMO
Owner Address: 3110 MITCHELL ST BLDG 1210
Owner Address 2: Not reported
Owner City: MADISON
Owner State: WI
Owner Zip: 53704
Building Name: TRUAX FIELD AIR NATIONAL GUARD -BLDG 1000
Building Address: 3110 MITCHELL ST
Building City: MADISON
Building Zip: 53704

Tank Status Date: 08/01/1989
Site Municipality: C
Land Owner Type: Federal Owned
Town Customer ID: 375178
Owner Name: WI AIR NATIONAL GUARD - TRUAX - 115 FW / EMO
Owner Address: 3110 MITCHELL ST BLDG 1210
Owner Address 2: Not reported
Owner City: MADISON
Owner State: WI
Owner Zip: 53704
Building Name: TRUAX FIELD AIR NATIONAL GUARD -BLDG 1000
Building Address: 3110 MITCHELL ST
Building City: MADISON
Building Zip: 53704

Tank Status Date: 12/15/1993
Site Municipality: C
Land Owner Type: Federal Owned
Town Customer ID: 375178
Owner Name: WI AIR NATIONAL GUARD - TRUAX - 115 FW / EMO
Owner Address: 3110 MITCHELL ST BLDG 1210
Owner Address 2: Not reported
Owner City: MADISON
Owner State: WI
Owner Zip: 53704
Building Name: TRUAX FIELD AIR NATIONAL GUARD -BLDG 1000
Building Address: 3110 MITCHELL ST
Building City: MADISON
Building Zip: 53704

Tank Status Date: Not reported
Site Municipality: C
Land Owner Type: Federal Owned
Town Customer ID: 375178
Owner Name: WI AIR NATIONAL GUARD - TRUAX - 115 FW / EMO
Owner Address: 3110 MITCHELL ST BLDG 1210
Owner Address 2: Not reported
Owner City: MADISON
Owner State: WI
Owner Zip: 53704
Building Name: TRUAX FIELD AIR NATIONAL GUARD -BLDG 1000
Building Address: 3110 MITCHELL ST
Building City: MADISON

Map ID
Direction
Distance
Elevation

MAP FINDINGS

Site

Database(s)

EDR ID Number
EPA ID Number

TRUAX FIELD AIR NATIONAL GUARD -BLDG 1000 (Continued)

U003954171

Building Zip:	53704
Tank Status Date:	Not reported
Site Municipality:	C
Land Owner Type:	Federal Owned
Town Customer ID:	375178
Owner Name:	WI AIR NATIONAL GUARD - TRUAX - 115 FW / EMO
Owner Address:	3110 MITCHELL ST BLDG 1210
Owner Address 2:	Not reported
Owner City:	MADISON
Owner State:	WI
Owner Zip:	53704
Building Name:	TRUAX FIELD AIR NATIONAL GUARD -BLDG 1000
Building Address:	3110 MITCHELL ST
Building City:	MADISON
Building Zip:	53704
Tank Status Date:	06/13/1990
Site Municipality:	C
Land Owner Type:	Federal Owned
Town Customer ID:	375178
Owner Name:	WI AIR NATIONAL GUARD - TRUAX - 115 FW / EMO
Owner Address:	3110 MITCHELL ST BLDG 1210
Owner Address 2:	Not reported
Owner City:	MADISON
Owner State:	WI
Owner Zip:	53704
Building Name:	TRUAX FIELD AIR NATIONAL GUARD -BLDG 1000
Building Address:	3110 MITCHELL ST
Building City:	MADISON
Building Zip:	53704
Tank Status Date:	10/20/1999
Site Municipality:	C
Land Owner Type:	Federal Owned
Town Customer ID:	375178
Owner Name:	WI AIR NATIONAL GUARD - TRUAX - 115 FW / EMO
Owner Address:	3110 MITCHELL ST BLDG 1210
Owner Address 2:	Not reported
Owner City:	MADISON
Owner State:	WI
Owner Zip:	53704
Building Name:	TRUAX FIELD AIR NATIONAL GUARD -BLDG 1000
Building Address:	3110 MITCHELL ST
Building City:	MADISON
Building Zip:	53704
Tank Status Date:	05/22/1990
Site Municipality:	C
Land Owner Type:	Federal Owned
Town Customer ID:	375178
Owner Name:	WI AIR NATIONAL GUARD - TRUAX - 115 FW / EMO
Owner Address:	3110 MITCHELL ST BLDG 1210
Owner Address 2:	Not reported
Owner City:	MADISON
Owner State:	WI
Owner Zip:	53704

Map ID
Direction
Distance
Elevation

MAP FINDINGS

Site

Database(s)

EDR ID Number
EPA ID Number

TRUAX FIELD AIR NATIONAL GUARD -BLDG 1000 (Continued)

U003954171

Building Name: TRUAX FIELD AIR NATIONAL GUARD -BLDG 1000
Building Address: 3110 MITCHELL ST
Building City: MADISON
Building Zip: 53704

Tank Status Date: 04/17/1996
Site Municipality: C
Land Owner Type: Federal Owned
Town Customer ID: 375178
Owner Name: WI AIR NATIONAL GUARD - TRUAX - 115 FW / EMO
Owner Address: 3110 MITCHELL ST BLDG 1210
Owner Address 2: Not reported
Owner City: MADISON
Owner State: WI
Owner Zip: 53704
Building Name: TRUAX FIELD AIR NATIONAL GUARD -BLDG 1000
Building Address: 3110 MITCHELL ST
Building City: MADISON
Building Zip: 53704

Tank Status Date: 06/21/1990
Site Municipality: C
Land Owner Type: Federal Owned
Town Customer ID: 375178
Owner Name: WI AIR NATIONAL GUARD - TRUAX - 115 FW / EMO
Owner Address: 3110 MITCHELL ST BLDG 1210
Owner Address 2: Not reported
Owner City: MADISON
Owner State: WI
Owner Zip: 53704
Building Name: TRUAX FIELD AIR NATIONAL GUARD -BLDG 1000
Building Address: 3110 MITCHELL ST
Building City: MADISON
Building Zip: 53704

Tank Status Date: 10/10/1991
Site Municipality: C
Land Owner Type: Federal Owned
Town Customer ID: 375178
Owner Name: WI AIR NATIONAL GUARD - TRUAX - 115 FW / EMO
Owner Address: 3110 MITCHELL ST BLDG 1210
Owner Address 2: Not reported
Owner City: MADISON
Owner State: WI
Owner Zip: 53704
Building Name: TRUAX FIELD AIR NATIONAL GUARD -BLDG 1000
Building Address: 3110 MITCHELL ST
Building City: MADISON
Building Zip: 53704

Tank Status Date: 08/19/1993
Site Municipality: C
Land Owner Type: Federal Owned
Town Customer ID: 375178
Owner Name: WI AIR NATIONAL GUARD - TRUAX - 115 FW / EMO
Owner Address: 3110 MITCHELL ST BLDG 1210
Owner Address 2: Not reported

Map ID
Direction
Distance
Elevation

MAP FINDINGS

Site

Database(s)

EDR ID Number
EPA ID Number

TRUAX FIELD AIR NATIONAL GUARD -BLDG 1000 (Continued)

U003954171

Owner City: MADISON
Owner State: WI
Owner Zip: 53704
Building Name: TRUAX FIELD AIR NATIONAL GUARD -BLDG 1000
Building Address: 3110 MITCHELL ST
Building City: MADISON
Building Zip: 53704

Tank Status Date: 05/15/1990
Site Municipality: C
Land Owner Type: Federal Owned
Town Customer ID: 375178
Owner Name: WI AIR NATIONAL GUARD - TRUAX - 115 FW / EMO
Owner Address: 3110 MITCHELL ST BLDG 1210
Owner Address 2: Not reported
Owner City: MADISON
Owner State: WI
Owner Zip: 53704
Building Name: TRUAX FIELD AIR NATIONAL GUARD -BLDG 1000
Building Address: 3110 MITCHELL ST
Building City: MADISON
Building Zip: 53704

Tank Status Date: 07/20/1989
Site Municipality: C
Land Owner Type: Federal Owned
Town Customer ID: 375178
Owner Name: WI AIR NATIONAL GUARD - TRUAX - 115 FW / EMO
Owner Address: 3110 MITCHELL ST BLDG 1210
Owner Address 2: Not reported
Owner City: MADISON
Owner State: WI
Owner Zip: 53704
Building Name: TRUAX FIELD AIR NATIONAL GUARD -BLDG 1000
Building Address: 3110 MITCHELL ST
Building City: MADISON
Building Zip: 53704

Tank Status Date: 10/05/1994
Site Municipality: C
Land Owner Type: Federal Owned
Town Customer ID: 375178
Owner Name: WI AIR NATIONAL GUARD - TRUAX - 115 FW / EMO
Owner Address: 3110 MITCHELL ST BLDG 1210
Owner Address 2: Not reported
Owner City: MADISON
Owner State: WI
Owner Zip: 53704
Building Name: TRUAX FIELD AIR NATIONAL GUARD -BLDG 1000
Building Address: 3110 MITCHELL ST
Building City: MADISON
Building Zip: 53704

Tank Status Date: 02/27/1992
Site Municipality: C
Land Owner Type: Federal Owned
Town Customer ID: 375178

Map ID
Direction
Distance
Elevation

MAP FINDINGS

Site

Database(s)

EDR ID Number
EPA ID Number

TRUAX FIELD AIR NATIONAL GUARD -BLDG 1000 (Continued)

U003954171

Owner Name: WI AIR NATIONAL GUARD - TRUAX - 115 FW / EMO
Owner Address: 3110 MITCHELL ST BLDG 1210
Owner Address 2: Not reported
Owner City: MADISON
Owner State: WI
Owner Zip: 53704
Building Name: TRUAX FIELD AIR NATIONAL GUARD -BLDG 1000
Building Address: 3110 MITCHELL ST
Building City: MADISON
Building Zip: 53704

Tank Status Date: Not reported
Site Municipality: C
Land Owner Type: Federal Owned
Town Customer ID: 375178
Owner Name: WI AIR NATIONAL GUARD - TRUAX - 115 FW / EMO
Owner Address: 3110 MITCHELL ST BLDG 1210
Owner Address 2: Not reported
Owner City: MADISON
Owner State: WI
Owner Zip: 53704
Building Name: TRUAX FIELD AIR NATIONAL GUARD -BLDG 1000
Building Address: 3110 MITCHELL ST
Building City: MADISON
Building Zip: 53704

Tank Status Date: 05/07/1990
Site Municipality: C
Land Owner Type: Federal Owned
Town Customer ID: 375178
Owner Name: WI AIR NATIONAL GUARD - TRUAX - 115 FW / EMO
Owner Address: 3110 MITCHELL ST BLDG 1210
Owner Address 2: Not reported
Owner City: MADISON
Owner State: WI
Owner Zip: 53704
Building Name: TRUAX FIELD AIR NATIONAL GUARD -BLDG 1000
Building Address: 3110 MITCHELL ST
Building City: MADISON
Building Zip: 53704

Tank Status Date: 10/20/1999
Site Municipality: C
Land Owner Type: Federal Owned
Town Customer ID: 375178
Owner Name: WI AIR NATIONAL GUARD - TRUAX - 115 FW / EMO
Owner Address: 3110 MITCHELL ST BLDG 1210
Owner Address 2: Not reported
Owner City: MADISON
Owner State: WI
Owner Zip: 53704
Building Name: TRUAX FIELD AIR NATIONAL GUARD -BLDG 1000
Building Address: 3110 MITCHELL ST
Building City: MADISON
Building Zip: 53704

Tank Status Date: 05/12/1990

Map ID
Direction
Distance
Elevation

MAP FINDINGS

Site

Database(s)

EDR ID Number
EPA ID Number

TRUAX FIELD AIR NATIONAL GUARD -BLDG 1000 (Continued)

U003954171

Site Municipality: C
Land Owner Type: Federal Owned
Town Customer ID: 375178
Owner Name: WI AIR NATIONAL GUARD - TRUAX - 115 FW / EMO
Owner Address: 3110 MITCHELL ST BLDG 1210
Owner Address 2: Not reported
Owner City: MADISON
Owner State: WI
Owner Zip: 53704
Building Name: TRUAX FIELD AIR NATIONAL GUARD -BLDG 1000
Building Address: 3110 MITCHELL ST
Building City: MADISON
Building Zip: 53704

Tank Status Date: 05/05/2008
Site Municipality: C
Land Owner Type: Federal Owned
Town Customer ID: 375178
Owner Name: WI AIR NATIONAL GUARD - TRUAX - 115 FW / EMO
Owner Address: 3110 MITCHELL ST BLDG 1210
Owner Address 2: Not reported
Owner City: MADISON
Owner State: WI
Owner Zip: 53704
Building Name: TRUAX FIELD AIR NATIONAL GUARD -BLDG 1000
Building Address: 3110 MITCHELL ST
Building City: MADISON
Building Zip: 53704

Tank Status Date: 06/13/1990
Site Municipality: C
Land Owner Type: Federal Owned
Town Customer ID: 375178
Owner Name: WI AIR NATIONAL GUARD - TRUAX - 115 FW / EMO
Owner Address: 3110 MITCHELL ST BLDG 1210
Owner Address 2: Not reported
Owner City: MADISON
Owner State: WI
Owner Zip: 53704
Building Name: TRUAX FIELD AIR NATIONAL GUARD -BLDG 1000
Building Address: 3110 MITCHELL ST
Building City: MADISON
Building Zip: 53704

Tank Status Date: 10/20/1999
Site Municipality: C
Land Owner Type: Federal Owned
Town Customer ID: 375178
Owner Name: WI AIR NATIONAL GUARD - TRUAX - 115 FW / EMO
Owner Address: 3110 MITCHELL ST BLDG 1210
Owner Address 2: Not reported
Owner City: MADISON
Owner State: WI
Owner Zip: 53704
Building Name: TRUAX FIELD AIR NATIONAL GUARD -BLDG 1000
Building Address: 3110 MITCHELL ST
Building City: MADISON

Map ID
Direction
Distance
Elevation

MAP FINDINGS

Site

Database(s)

EDR ID Number
EPA ID Number

TRUAX FIELD AIR NATIONAL GUARD -BLDG 1000 (Continued)

U003954171

Building Zip: 53704

Tank Status Date: 10/20/1999
Site Municipality: C
Land Owner Type: Federal Owned
Town Customer ID: 375178
Owner Name: WI AIR NATIONAL GUARD - TRUAX - 115 FW / EMO
Owner Address: 3110 MITCHELL ST BLDG 1210
Owner Address 2: Not reported
Owner City: MADISON
Owner State: WI
Owner Zip: 53704
Building Name: TRUAX FIELD AIR NATIONAL GUARD -BLDG 1000
Building Address: 3110 MITCHELL ST
Building City: MADISON
Building Zip: 53704

Tank Status Date: 05/10/1990
Site Municipality: C
Land Owner Type: Federal Owned
Town Customer ID: 375178
Owner Name: WI AIR NATIONAL GUARD - TRUAX - 115 FW / EMO
Owner Address: 3110 MITCHELL ST BLDG 1210
Owner Address 2: Not reported
Owner City: MADISON
Owner State: WI
Owner Zip: 53704
Building Name: TRUAX FIELD AIR NATIONAL GUARD -BLDG 1000
Building Address: 3110 MITCHELL ST
Building City: MADISON
Building Zip: 53704

Tank Status Date: 10/05/1994
Site Municipality: C
Land Owner Type: Federal Owned
Town Customer ID: 375178
Owner Name: WI AIR NATIONAL GUARD - TRUAX - 115 FW / EMO
Owner Address: 3110 MITCHELL ST BLDG 1210
Owner Address 2: Not reported
Owner City: MADISON
Owner State: WI
Owner Zip: 53704
Building Name: TRUAX FIELD AIR NATIONAL GUARD -BLDG 1000
Building Address: 3110 MITCHELL ST
Building City: MADISON
Building Zip: 53704

Tank Status Date: 10/05/1994
Site Municipality: C
Land Owner Type: Federal Owned
Town Customer ID: 375178
Owner Name: WI AIR NATIONAL GUARD - TRUAX - 115 FW / EMO
Owner Address: 3110 MITCHELL ST BLDG 1210
Owner Address 2: Not reported
Owner City: MADISON
Owner State: WI
Owner Zip: 53704

Map ID
Direction
Distance
Elevation

MAP FINDINGS

Site

Database(s)

EDR ID Number
EPA ID Number

TRUAX FIELD AIR NATIONAL GUARD -BLDG 1000 (Continued)

U003954171

Building Name: TRUAX FIELD AIR NATIONAL GUARD -BLDG 1000
Building Address: 3110 MITCHELL ST
Building City: MADISON
Building Zip: 53704

Tank Status Date: 06/01/1990
Site Municipality: C
Land Owner Type: Federal Owned
Town Customer ID: 375178
Owner Name: WI AIR NATIONAL GUARD - TRUAX - 115 FW / EMO
Owner Address: 3110 MITCHELL ST BLDG 1210
Owner Address 2: Not reported
Owner City: MADISON
Owner State: WI
Owner Zip: 53704
Building Name: TRUAX FIELD AIR NATIONAL GUARD -BLDG 1000
Building Address: 3110 MITCHELL ST
Building City: MADISON
Building Zip: 53704

Tank Status Date: 05/18/1990
Site Municipality: C
Land Owner Type: Federal Owned
Town Customer ID: 375178
Owner Name: WI AIR NATIONAL GUARD - TRUAX - 115 FW / EMO
Owner Address: 3110 MITCHELL ST BLDG 1210
Owner Address 2: Not reported
Owner City: MADISON
Owner State: WI
Owner Zip: 53704
Building Name: TRUAX FIELD AIR NATIONAL GUARD -BLDG 1000
Building Address: 3110 MITCHELL ST
Building City: MADISON
Building Zip: 53704

Tank Status Date: 10/05/1994
Site Municipality: C
Land Owner Type: Federal Owned
Town Customer ID: 375178
Owner Name: WI AIR NATIONAL GUARD - TRUAX - 115 FW / EMO
Owner Address: 3110 MITCHELL ST BLDG 1210
Owner Address 2: Not reported
Owner City: MADISON
Owner State: WI
Owner Zip: 53704
Building Name: TRUAX FIELD AIR NATIONAL GUARD -BLDG 1000
Building Address: 3110 MITCHELL ST
Building City: MADISON
Building Zip: 53704

Tank Status Date: 11/15/1993
Site Municipality: C
Land Owner Type: Federal Owned
Town Customer ID: 375178
Owner Name: WI AIR NATIONAL GUARD - TRUAX - 115 FW / EMO
Owner Address: 3110 MITCHELL ST BLDG 1210
Owner Address 2: Not reported

Map ID
Direction
Distance
Elevation

MAP FINDINGS

Site

Database(s)

EDR ID Number
EPA ID Number

TRUAX FIELD AIR NATIONAL GUARD -BLDG 1000 (Continued)

U003954171

Owner City: MADISON
Owner State: WI
Owner Zip: 53704
Building Name: TRUAX FIELD AIR NATIONAL GUARD -BLDG 1000
Building Address: 3110 MITCHELL ST
Building City: MADISON
Building Zip: 53704

License: Storage Tank Registration
License Type: Registration
License Number: 445966
Expiration Date: Not reported
Licensee: WI Air National Guard - Truax - 115 Fw / Emo
Facility Reference Number: 652469|674669
Fire Dept ID: 1301
Federally Regulated: No
Tank ID: 58511
Municipality Name: City of Madison
Tank Reference Number: 272384|130101551
Equipment Wang ID: 130101551
Tank Type: Underground Storage Tank
Tank Status: Closed/Removed
Tank Contents: Fuel Oil
Capacity: 8000.00
Install Date: Not reported
Construction Material: Coated Steel
Marketer: N
Tank Occupancy: Government
Corrosion Protection Type: Not reported
Overfill Protection Type: Not Installed
Leak Detection: Unknown
Leak Test Method: Not reported
Spill Protection: Not Installed
Containment Sump Installed: N
Wall Size: Single
Dispenser Sump Installed: N
Overfill Protection: Not Installed
Date of Lining: Not reported
Lining Inspection Date: Not reported
CAS Number: Not reported
Pipe Type: Piping (Storage Tank)
Pipe Status: Closed/Removed
Pipe Aboveground Piping: N
Pipe Underground Piping: Y
Pipe Construction Material: Unknown
Pipe Wall Type: Single
Pipe UST Manifolded: N
Pipe Related Tank ID: 147451
Pipe Catastrophic Leak Detection: Not reported
Pipe System Type: Not reported
Pipe Flex Connector: N
Pipe Leak Test Method: Not reported
Pipe Leak Detection: Unknown
Pipe Corrosion Protection: Not reported
Latest Test Name: Not reported
Latest Test Date: Not reported

Map ID
Direction
Distance
Elevation

MAP FINDINGS

Site

Database(s)

EDR ID Number
EPA ID Number

TRUAX FIELD AIR NATIONAL GUARD -BLDG 1000 (Continued)

U003954171

Latest Test Expiration Date: Not reported

Detail As of 12/2016:

Tank Status Date: 11/25/1991
Site Municipality: C
Land Owner Type: Federal Owned
Town Customer ID: 375178
Owner Name: WI AIR NATIONAL GUARD - TRUAX - 115 FW / EMO
Owner Address: 3110 MITCHELL ST BLDG 1210
Owner Address 2: Not reported
Owner City: MADISON
Owner State: WI
Owner Zip: 53704
Building Name: TRUAX FIELD AIR NATIONAL GUARD -BLDG 1000
Building Address: 3110 MITCHELL ST
Building City: MADISON
Building Zip: 53704

Tank Status Date: 06/11/1990
Site Municipality: C
Land Owner Type: Federal Owned
Town Customer ID: 375178
Owner Name: WI AIR NATIONAL GUARD - TRUAX - 115 FW / EMO
Owner Address: 3110 MITCHELL ST BLDG 1210
Owner Address 2: Not reported
Owner City: MADISON
Owner State: WI
Owner Zip: 53704
Building Name: TRUAX FIELD AIR NATIONAL GUARD -BLDG 1000
Building Address: 3110 MITCHELL ST
Building City: MADISON
Building Zip: 53704

Tank Status Date: 10/04/1993
Site Municipality: C
Land Owner Type: Federal Owned
Town Customer ID: 375178
Owner Name: WI AIR NATIONAL GUARD - TRUAX - 115 FW / EMO
Owner Address: 3110 MITCHELL ST BLDG 1210
Owner Address 2: Not reported
Owner City: MADISON
Owner State: WI
Owner Zip: 53704
Building Name: TRUAX FIELD AIR NATIONAL GUARD -BLDG 1000
Building Address: 3110 MITCHELL ST
Building City: MADISON
Building Zip: 53704

Tank Status Date: 10/01/1991
Site Municipality: C
Land Owner Type: Federal Owned
Town Customer ID: 375178
Owner Name: WI AIR NATIONAL GUARD - TRUAX - 115 FW / EMO
Owner Address: 3110 MITCHELL ST BLDG 1210
Owner Address 2: Not reported
Owner City: MADISON
Owner State: WI
Owner Zip: 53704

Map ID
Direction
Distance
Elevation

MAP FINDINGS

Site

Database(s)

EDR ID Number
EPA ID Number

TRUAX FIELD AIR NATIONAL GUARD -BLDG 1000 (Continued)

U003954171

Building Name: TRUAX FIELD AIR NATIONAL GUARD -BLDG 1000
Building Address: 3110 MITCHELL ST
Building City: MADISON
Building Zip: 53704

Tank Status Date: 06/16/2009
Site Municipality: C
Land Owner Type: Federal Owned
Town Customer ID: 375178
Owner Name: WI AIR NATIONAL GUARD - TRUAX - 115 FW / EMO
Owner Address: 3110 MITCHELL ST BLDG 1210
Owner Address 2: Not reported
Owner City: MADISON
Owner State: WI
Owner Zip: 53704
Building Name: TRUAX FIELD AIR NATIONAL GUARD -BLDG 1000
Building Address: 3110 MITCHELL ST
Building City: MADISON
Building Zip: 53704

Tank Status Date: Not reported
Site Municipality: C
Land Owner Type: Federal Owned
Town Customer ID: 375178
Owner Name: WI AIR NATIONAL GUARD - TRUAX - 115 FW / EMO
Owner Address: 3110 MITCHELL ST BLDG 1210
Owner Address 2: Not reported
Owner City: MADISON
Owner State: WI
Owner Zip: 53704
Building Name: TRUAX FIELD AIR NATIONAL GUARD -BLDG 1000
Building Address: 3110 MITCHELL ST
Building City: MADISON
Building Zip: 53704

Tank Status Date: Not reported
Site Municipality: C
Land Owner Type: Federal Owned
Town Customer ID: 375178
Owner Name: WI AIR NATIONAL GUARD - TRUAX - 115 FW / EMO
Owner Address: 3110 MITCHELL ST BLDG 1210
Owner Address 2: Not reported
Owner City: MADISON
Owner State: WI
Owner Zip: 53704
Building Name: TRUAX FIELD AIR NATIONAL GUARD -BLDG 1000
Building Address: 3110 MITCHELL ST
Building City: MADISON
Building Zip: 53704

Tank Status Date: 08/01/1989
Site Municipality: C
Land Owner Type: Federal Owned
Town Customer ID: 375178
Owner Name: WI AIR NATIONAL GUARD - TRUAX - 115 FW / EMO
Owner Address: 3110 MITCHELL ST BLDG 1210
Owner Address 2: Not reported

Map ID
Direction
Distance
Elevation

MAP FINDINGS

Site

Database(s)

EDR ID Number
EPA ID Number

TRUAX FIELD AIR NATIONAL GUARD -BLDG 1000 (Continued)

U003954171

Owner City: MADISON
Owner State: WI
Owner Zip: 53704
Building Name: TRUAX FIELD AIR NATIONAL GUARD -BLDG 1000
Building Address: 3110 MITCHELL ST
Building City: MADISON
Building Zip: 53704

Tank Status Date: 12/15/1993
Site Municipality: C
Land Owner Type: Federal Owned
Town Customer ID: 375178
Owner Name: WI AIR NATIONAL GUARD - TRUAX - 115 FW / EMO
Owner Address: 3110 MITCHELL ST BLDG 1210
Owner Address 2: Not reported
Owner City: MADISON
Owner State: WI
Owner Zip: 53704
Building Name: TRUAX FIELD AIR NATIONAL GUARD -BLDG 1000
Building Address: 3110 MITCHELL ST
Building City: MADISON
Building Zip: 53704

Tank Status Date: Not reported
Site Municipality: C
Land Owner Type: Federal Owned
Town Customer ID: 375178
Owner Name: WI AIR NATIONAL GUARD - TRUAX - 115 FW / EMO
Owner Address: 3110 MITCHELL ST BLDG 1210
Owner Address 2: Not reported
Owner City: MADISON
Owner State: WI
Owner Zip: 53704
Building Name: TRUAX FIELD AIR NATIONAL GUARD -BLDG 1000
Building Address: 3110 MITCHELL ST
Building City: MADISON
Building Zip: 53704

Tank Status Date: Not reported
Site Municipality: C
Land Owner Type: Federal Owned
Town Customer ID: 375178
Owner Name: WI AIR NATIONAL GUARD - TRUAX - 115 FW / EMO
Owner Address: 3110 MITCHELL ST BLDG 1210
Owner Address 2: Not reported
Owner City: MADISON
Owner State: WI
Owner Zip: 53704
Building Name: TRUAX FIELD AIR NATIONAL GUARD -BLDG 1000
Building Address: 3110 MITCHELL ST
Building City: MADISON
Building Zip: 53704

Tank Status Date: 06/13/1990
Site Municipality: C
Land Owner Type: Federal Owned
Town Customer ID: 375178

Map ID
Direction
Distance
Elevation

MAP FINDINGS

Site

Database(s)

EDR ID Number
EPA ID Number

TRUAX FIELD AIR NATIONAL GUARD -BLDG 1000 (Continued)

U003954171

Owner Name: WI AIR NATIONAL GUARD - TRUAX - 115 FW / EMO
Owner Address: 3110 MITCHELL ST BLDG 1210
Owner Address 2: Not reported
Owner City: MADISON
Owner State: WI
Owner Zip: 53704
Building Name: TRUAX FIELD AIR NATIONAL GUARD -BLDG 1000
Building Address: 3110 MITCHELL ST
Building City: MADISON
Building Zip: 53704

Tank Status Date: 10/20/1999
Site Municipality: C
Land Owner Type: Federal Owned
Town Customer ID: 375178
Owner Name: WI AIR NATIONAL GUARD - TRUAX - 115 FW / EMO
Owner Address: 3110 MITCHELL ST BLDG 1210
Owner Address 2: Not reported
Owner City: MADISON
Owner State: WI
Owner Zip: 53704
Building Name: TRUAX FIELD AIR NATIONAL GUARD -BLDG 1000
Building Address: 3110 MITCHELL ST
Building City: MADISON
Building Zip: 53704

Tank Status Date: 05/22/1990
Site Municipality: C
Land Owner Type: Federal Owned
Town Customer ID: 375178
Owner Name: WI AIR NATIONAL GUARD - TRUAX - 115 FW / EMO
Owner Address: 3110 MITCHELL ST BLDG 1210
Owner Address 2: Not reported
Owner City: MADISON
Owner State: WI
Owner Zip: 53704
Building Name: TRUAX FIELD AIR NATIONAL GUARD -BLDG 1000
Building Address: 3110 MITCHELL ST
Building City: MADISON
Building Zip: 53704

Tank Status Date: 04/17/1996
Site Municipality: C
Land Owner Type: Federal Owned
Town Customer ID: 375178
Owner Name: WI AIR NATIONAL GUARD - TRUAX - 115 FW / EMO
Owner Address: 3110 MITCHELL ST BLDG 1210
Owner Address 2: Not reported
Owner City: MADISON
Owner State: WI
Owner Zip: 53704
Building Name: TRUAX FIELD AIR NATIONAL GUARD -BLDG 1000
Building Address: 3110 MITCHELL ST
Building City: MADISON
Building Zip: 53704

Tank Status Date: 06/21/1990

Map ID
Direction
Distance
Elevation

MAP FINDINGS

Site

Database(s)

EDR ID Number
EPA ID Number

TRUAX FIELD AIR NATIONAL GUARD -BLDG 1000 (Continued)

U003954171

Site Municipality: C
Land Owner Type: Federal Owned
Town Customer ID: 375178
Owner Name: WI AIR NATIONAL GUARD - TRUAX - 115 FW / EMO
Owner Address: 3110 MITCHELL ST BLDG 1210
Owner Address 2: Not reported
Owner City: MADISON
Owner State: WI
Owner Zip: 53704
Building Name: TRUAX FIELD AIR NATIONAL GUARD -BLDG 1000
Building Address: 3110 MITCHELL ST
Building City: MADISON
Building Zip: 53704

Tank Status Date: 10/10/1991
Site Municipality: C
Land Owner Type: Federal Owned
Town Customer ID: 375178
Owner Name: WI AIR NATIONAL GUARD - TRUAX - 115 FW / EMO
Owner Address: 3110 MITCHELL ST BLDG 1210
Owner Address 2: Not reported
Owner City: MADISON
Owner State: WI
Owner Zip: 53704
Building Name: TRUAX FIELD AIR NATIONAL GUARD -BLDG 1000
Building Address: 3110 MITCHELL ST
Building City: MADISON
Building Zip: 53704

Tank Status Date: 08/19/1993
Site Municipality: C
Land Owner Type: Federal Owned
Town Customer ID: 375178
Owner Name: WI AIR NATIONAL GUARD - TRUAX - 115 FW / EMO
Owner Address: 3110 MITCHELL ST BLDG 1210
Owner Address 2: Not reported
Owner City: MADISON
Owner State: WI
Owner Zip: 53704
Building Name: TRUAX FIELD AIR NATIONAL GUARD -BLDG 1000
Building Address: 3110 MITCHELL ST
Building City: MADISON
Building Zip: 53704

Tank Status Date: 05/15/1990
Site Municipality: C
Land Owner Type: Federal Owned
Town Customer ID: 375178
Owner Name: WI AIR NATIONAL GUARD - TRUAX - 115 FW / EMO
Owner Address: 3110 MITCHELL ST BLDG 1210
Owner Address 2: Not reported
Owner City: MADISON
Owner State: WI
Owner Zip: 53704
Building Name: TRUAX FIELD AIR NATIONAL GUARD -BLDG 1000
Building Address: 3110 MITCHELL ST
Building City: MADISON

Map ID
Direction
Distance
Elevation

MAP FINDINGS

Site

Database(s)

EDR ID Number
EPA ID Number

TRUAX FIELD AIR NATIONAL GUARD -BLDG 1000 (Continued)

U003954171

Building Zip: 53704

Tank Status Date: 07/20/1989
Site Municipality: C
Land Owner Type: Federal Owned
Town Customer ID: 375178
Owner Name: WI AIR NATIONAL GUARD - TRUAX - 115 FW / EMO
Owner Address: 3110 MITCHELL ST BLDG 1210
Owner Address 2: Not reported
Owner City: MADISON
Owner State: WI
Owner Zip: 53704
Building Name: TRUAX FIELD AIR NATIONAL GUARD -BLDG 1000
Building Address: 3110 MITCHELL ST
Building City: MADISON
Building Zip: 53704

Tank Status Date: 10/05/1994
Site Municipality: C
Land Owner Type: Federal Owned
Town Customer ID: 375178
Owner Name: WI AIR NATIONAL GUARD - TRUAX - 115 FW / EMO
Owner Address: 3110 MITCHELL ST BLDG 1210
Owner Address 2: Not reported
Owner City: MADISON
Owner State: WI
Owner Zip: 53704
Building Name: TRUAX FIELD AIR NATIONAL GUARD -BLDG 1000
Building Address: 3110 MITCHELL ST
Building City: MADISON
Building Zip: 53704

Tank Status Date: 02/27/1992
Site Municipality: C
Land Owner Type: Federal Owned
Town Customer ID: 375178
Owner Name: WI AIR NATIONAL GUARD - TRUAX - 115 FW / EMO
Owner Address: 3110 MITCHELL ST BLDG 1210
Owner Address 2: Not reported
Owner City: MADISON
Owner State: WI
Owner Zip: 53704
Building Name: TRUAX FIELD AIR NATIONAL GUARD -BLDG 1000
Building Address: 3110 MITCHELL ST
Building City: MADISON
Building Zip: 53704

Tank Status Date: Not reported
Site Municipality: C
Land Owner Type: Federal Owned
Town Customer ID: 375178
Owner Name: WI AIR NATIONAL GUARD - TRUAX - 115 FW / EMO
Owner Address: 3110 MITCHELL ST BLDG 1210
Owner Address 2: Not reported
Owner City: MADISON
Owner State: WI
Owner Zip: 53704

Map ID
Direction
Distance
Elevation

MAP FINDINGS

Site

Database(s)

EDR ID Number
EPA ID Number

TRUAX FIELD AIR NATIONAL GUARD -BLDG 1000 (Continued)

U003954171

Building Name: TRUAX FIELD AIR NATIONAL GUARD -BLDG 1000
Building Address: 3110 MITCHELL ST
Building City: MADISON
Building Zip: 53704

Tank Status Date: 05/07/1990
Site Municipality: C
Land Owner Type: Federal Owned
Town Customer ID: 375178
Owner Name: WI AIR NATIONAL GUARD - TRUAX - 115 FW / EMO
Owner Address: 3110 MITCHELL ST BLDG 1210
Owner Address 2: Not reported
Owner City: MADISON
Owner State: WI
Owner Zip: 53704
Building Name: TRUAX FIELD AIR NATIONAL GUARD -BLDG 1000
Building Address: 3110 MITCHELL ST
Building City: MADISON
Building Zip: 53704

Tank Status Date: 10/20/1999
Site Municipality: C
Land Owner Type: Federal Owned
Town Customer ID: 375178
Owner Name: WI AIR NATIONAL GUARD - TRUAX - 115 FW / EMO
Owner Address: 3110 MITCHELL ST BLDG 1210
Owner Address 2: Not reported
Owner City: MADISON
Owner State: WI
Owner Zip: 53704
Building Name: TRUAX FIELD AIR NATIONAL GUARD -BLDG 1000
Building Address: 3110 MITCHELL ST
Building City: MADISON
Building Zip: 53704

Tank Status Date: 05/12/1990
Site Municipality: C
Land Owner Type: Federal Owned
Town Customer ID: 375178
Owner Name: WI AIR NATIONAL GUARD - TRUAX - 115 FW / EMO
Owner Address: 3110 MITCHELL ST BLDG 1210
Owner Address 2: Not reported
Owner City: MADISON
Owner State: WI
Owner Zip: 53704
Building Name: TRUAX FIELD AIR NATIONAL GUARD -BLDG 1000
Building Address: 3110 MITCHELL ST
Building City: MADISON
Building Zip: 53704

Tank Status Date: 05/05/2008
Site Municipality: C
Land Owner Type: Federal Owned
Town Customer ID: 375178
Owner Name: WI AIR NATIONAL GUARD - TRUAX - 115 FW / EMO
Owner Address: 3110 MITCHELL ST BLDG 1210
Owner Address 2: Not reported

Map ID
Direction
Distance
Elevation

MAP FINDINGS

Site

Database(s)

EDR ID Number
EPA ID Number

TRUAX FIELD AIR NATIONAL GUARD -BLDG 1000 (Continued)

U003954171

Owner City: MADISON
Owner State: WI
Owner Zip: 53704
Building Name: TRUAX FIELD AIR NATIONAL GUARD -BLDG 1000
Building Address: 3110 MITCHELL ST
Building City: MADISON
Building Zip: 53704

Tank Status Date: 06/13/1990
Site Municipality: C
Land Owner Type: Federal Owned
Town Customer ID: 375178
Owner Name: WI AIR NATIONAL GUARD - TRUAX - 115 FW / EMO
Owner Address: 3110 MITCHELL ST BLDG 1210
Owner Address 2: Not reported
Owner City: MADISON
Owner State: WI
Owner Zip: 53704
Building Name: TRUAX FIELD AIR NATIONAL GUARD -BLDG 1000
Building Address: 3110 MITCHELL ST
Building City: MADISON
Building Zip: 53704

Tank Status Date: 10/20/1999
Site Municipality: C
Land Owner Type: Federal Owned
Town Customer ID: 375178
Owner Name: WI AIR NATIONAL GUARD - TRUAX - 115 FW / EMO
Owner Address: 3110 MITCHELL ST BLDG 1210
Owner Address 2: Not reported
Owner City: MADISON
Owner State: WI
Owner Zip: 53704
Building Name: TRUAX FIELD AIR NATIONAL GUARD -BLDG 1000
Building Address: 3110 MITCHELL ST
Building City: MADISON
Building Zip: 53704

Tank Status Date: 10/20/1999
Site Municipality: C
Land Owner Type: Federal Owned
Town Customer ID: 375178
Owner Name: WI AIR NATIONAL GUARD - TRUAX - 115 FW / EMO
Owner Address: 3110 MITCHELL ST BLDG 1210
Owner Address 2: Not reported
Owner City: MADISON
Owner State: WI
Owner Zip: 53704
Building Name: TRUAX FIELD AIR NATIONAL GUARD -BLDG 1000
Building Address: 3110 MITCHELL ST
Building City: MADISON
Building Zip: 53704

Tank Status Date: 05/10/1990
Site Municipality: C
Land Owner Type: Federal Owned
Town Customer ID: 375178

Map ID
Direction
Distance
Elevation

MAP FINDINGS

Site

Database(s)

EDR ID Number
EPA ID Number

TRUAX FIELD AIR NATIONAL GUARD -BLDG 1000 (Continued)

U003954171

Owner Name: WI AIR NATIONAL GUARD - TRUAX - 115 FW / EMO
Owner Address: 3110 MITCHELL ST BLDG 1210
Owner Address 2: Not reported
Owner City: MADISON
Owner State: WI
Owner Zip: 53704
Building Name: TRUAX FIELD AIR NATIONAL GUARD -BLDG 1000
Building Address: 3110 MITCHELL ST
Building City: MADISON
Building Zip: 53704

Tank Status Date: 10/05/1994
Site Municipality: C
Land Owner Type: Federal Owned
Town Customer ID: 375178
Owner Name: WI AIR NATIONAL GUARD - TRUAX - 115 FW / EMO
Owner Address: 3110 MITCHELL ST BLDG 1210
Owner Address 2: Not reported
Owner City: MADISON
Owner State: WI
Owner Zip: 53704
Building Name: TRUAX FIELD AIR NATIONAL GUARD -BLDG 1000
Building Address: 3110 MITCHELL ST
Building City: MADISON
Building Zip: 53704

Tank Status Date: 10/05/1994
Site Municipality: C
Land Owner Type: Federal Owned
Town Customer ID: 375178
Owner Name: WI AIR NATIONAL GUARD - TRUAX - 115 FW / EMO
Owner Address: 3110 MITCHELL ST BLDG 1210
Owner Address 2: Not reported
Owner City: MADISON
Owner State: WI
Owner Zip: 53704
Building Name: TRUAX FIELD AIR NATIONAL GUARD -BLDG 1000
Building Address: 3110 MITCHELL ST
Building City: MADISON
Building Zip: 53704

Tank Status Date: 06/01/1990
Site Municipality: C
Land Owner Type: Federal Owned
Town Customer ID: 375178
Owner Name: WI AIR NATIONAL GUARD - TRUAX - 115 FW / EMO
Owner Address: 3110 MITCHELL ST BLDG 1210
Owner Address 2: Not reported
Owner City: MADISON
Owner State: WI
Owner Zip: 53704
Building Name: TRUAX FIELD AIR NATIONAL GUARD -BLDG 1000
Building Address: 3110 MITCHELL ST
Building City: MADISON
Building Zip: 53704

Tank Status Date: 05/18/1990

Map ID
Direction
Distance
Elevation

MAP FINDINGS

Site

Database(s)

EDR ID Number
EPA ID Number

TRUAX FIELD AIR NATIONAL GUARD -BLDG 1000 (Continued)

U003954171

Site Municipality: C
Land Owner Type: Federal Owned
Town Customer ID: 375178
Owner Name: WI AIR NATIONAL GUARD - TRUAX - 115 FW / EMO
Owner Address: 3110 MITCHELL ST BLDG 1210
Owner Address 2: Not reported
Owner City: MADISON
Owner State: WI
Owner Zip: 53704
Building Name: TRUAX FIELD AIR NATIONAL GUARD -BLDG 1000
Building Address: 3110 MITCHELL ST
Building City: MADISON
Building Zip: 53704

Tank Status Date: 10/05/1994
Site Municipality: C
Land Owner Type: Federal Owned
Town Customer ID: 375178
Owner Name: WI AIR NATIONAL GUARD - TRUAX - 115 FW / EMO
Owner Address: 3110 MITCHELL ST BLDG 1210
Owner Address 2: Not reported
Owner City: MADISON
Owner State: WI
Owner Zip: 53704
Building Name: TRUAX FIELD AIR NATIONAL GUARD -BLDG 1000
Building Address: 3110 MITCHELL ST
Building City: MADISON
Building Zip: 53704

Tank Status Date: 11/15/1993
Site Municipality: C
Land Owner Type: Federal Owned
Town Customer ID: 375178
Owner Name: WI AIR NATIONAL GUARD - TRUAX - 115 FW / EMO
Owner Address: 3110 MITCHELL ST BLDG 1210
Owner Address 2: Not reported
Owner City: MADISON
Owner State: WI
Owner Zip: 53704
Building Name: TRUAX FIELD AIR NATIONAL GUARD -BLDG 1000
Building Address: 3110 MITCHELL ST
Building City: MADISON
Building Zip: 53704

License: Storage Tank Registration
License Type: Registration
License Number: 445966
Expiration Date: Not reported
Licensee: WI Air National Guard - Truax - 115 Fw / Emo
Facility Reference Number: 652469|674669
Fire Dept ID: 1301
Federally Regulated: No
Tank ID: 63263
Municipality Name: City of Madison
Tank Reference Number: 272394|130101562
Equipment Wang ID: 130101562

Map ID
Direction
Distance
Elevation

MAP FINDINGS

Site

Database(s)

EDR ID Number
EPA ID Number

TRUAX FIELD AIR NATIONAL GUARD -BLDG 1000 (Continued)

U003954171

Tank Type:	Underground Storage Tank
Tank Status:	Closed/Removed
Tank Contents:	Fuel Oil
Capacity:	15000.00
Install Date:	Not reported
Construction Material:	Coated Steel
Marketer:	N
Tank Occupancy:	Government
Corrosion Protection Type:	Not reported
Overfill Protection Type:	Not Installed
Leak Detection:	Unknown
Leak Test Method:	Not reported
Spill Protection:	Not Installed
Containment Sump Installed:	N
Wall Size:	Single
Dispenser Sump Installed:	N
Overfill Protection:	Not Installed
Date of Lining:	Not reported
Lining Inspection Date:	Not reported
CAS Number:	Not reported
Pipe Type:	Piping (Storage Tank)
Pipe Status:	Closed/Removed
Pipe Aboveground Piping:	N
Pipe Underground Piping:	Y
Pipe Construction Material:	Unknown
Pipe Wall Type:	Single
Pipe UST Manifolder:	N
Pipe Related Tank ID:	152133
Pipe Catastrophic Leak Detection:	Not reported
Pipe System Type:	Not reported
Pipe Flex Connector:	N
Pipe Leak Test Method:	Not reported
Pipe Leak Detection:	Unknown
Pipe Corrosion Protection:	Not reported
Latest Test Name:	Not reported
Latest Test Date:	Not reported
Latest Test Expiration Date:	Not reported
Detail As of 12/2016:	
Tank Status Date:	11/25/1991
Site Municipality:	C
Land Owner Type:	Federal Owned
Town Customer ID:	375178
Owner Name:	WI AIR NATIONAL GUARD - TRUAX - 115 FW / EMO
Owner Address:	3110 MITCHELL ST BLDG 1210
Owner Address 2:	Not reported
Owner City:	MADISON
Owner State:	WI
Owner Zip:	53704
Building Name:	TRUAX FIELD AIR NATIONAL GUARD -BLDG 1000
Building Address:	3110 MITCHELL ST
Building City:	MADISON
Building Zip:	53704
Tank Status Date:	06/11/1990
Site Municipality:	C
Land Owner Type:	Federal Owned
Town Customer ID:	375178

Map ID
Direction
Distance
Elevation

MAP FINDINGS

Site

Database(s)

EDR ID Number
EPA ID Number

TRUAX FIELD AIR NATIONAL GUARD -BLDG 1000 (Continued)

U003954171

Owner Name: WI AIR NATIONAL GUARD - TRUAX - 115 FW / EMO
Owner Address: 3110 MITCHELL ST BLDG 1210
Owner Address 2: Not reported
Owner City: MADISON
Owner State: WI
Owner Zip: 53704
Building Name: TRUAX FIELD AIR NATIONAL GUARD -BLDG 1000
Building Address: 3110 MITCHELL ST
Building City: MADISON
Building Zip: 53704

Tank Status Date: 10/04/1993
Site Municipality: C
Land Owner Type: Federal Owned
Town Customer ID: 375178
Owner Name: WI AIR NATIONAL GUARD - TRUAX - 115 FW / EMO
Owner Address: 3110 MITCHELL ST BLDG 1210
Owner Address 2: Not reported
Owner City: MADISON
Owner State: WI
Owner Zip: 53704
Building Name: TRUAX FIELD AIR NATIONAL GUARD -BLDG 1000
Building Address: 3110 MITCHELL ST
Building City: MADISON
Building Zip: 53704

Tank Status Date: 10/01/1991
Site Municipality: C
Land Owner Type: Federal Owned
Town Customer ID: 375178
Owner Name: WI AIR NATIONAL GUARD - TRUAX - 115 FW / EMO
Owner Address: 3110 MITCHELL ST BLDG 1210
Owner Address 2: Not reported
Owner City: MADISON
Owner State: WI
Owner Zip: 53704
Building Name: TRUAX FIELD AIR NATIONAL GUARD -BLDG 1000
Building Address: 3110 MITCHELL ST
Building City: MADISON
Building Zip: 53704

Tank Status Date: 06/16/2009
Site Municipality: C
Land Owner Type: Federal Owned
Town Customer ID: 375178
Owner Name: WI AIR NATIONAL GUARD - TRUAX - 115 FW / EMO
Owner Address: 3110 MITCHELL ST BLDG 1210
Owner Address 2: Not reported
Owner City: MADISON
Owner State: WI
Owner Zip: 53704
Building Name: TRUAX FIELD AIR NATIONAL GUARD -BLDG 1000
Building Address: 3110 MITCHELL ST
Building City: MADISON
Building Zip: 53704

Tank Status Date: Not reported

Map ID
Direction
Distance
Elevation

MAP FINDINGS

Site

Database(s)

EDR ID Number
EPA ID Number

TRUAX FIELD AIR NATIONAL GUARD -BLDG 1000 (Continued)

U003954171

Site Municipality: C
Land Owner Type: Federal Owned
Town Customer ID: 375178
Owner Name: WI AIR NATIONAL GUARD - TRUAX - 115 FW / EMO
Owner Address: 3110 MITCHELL ST BLDG 1210
Owner Address 2: Not reported
Owner City: MADISON
Owner State: WI
Owner Zip: 53704
Building Name: TRUAX FIELD AIR NATIONAL GUARD -BLDG 1000
Building Address: 3110 MITCHELL ST
Building City: MADISON
Building Zip: 53704

Tank Status Date: Not reported
Site Municipality: C
Land Owner Type: Federal Owned
Town Customer ID: 375178
Owner Name: WI AIR NATIONAL GUARD - TRUAX - 115 FW / EMO
Owner Address: 3110 MITCHELL ST BLDG 1210
Owner Address 2: Not reported
Owner City: MADISON
Owner State: WI
Owner Zip: 53704
Building Name: TRUAX FIELD AIR NATIONAL GUARD -BLDG 1000
Building Address: 3110 MITCHELL ST
Building City: MADISON
Building Zip: 53704

Tank Status Date: 08/01/1989
Site Municipality: C
Land Owner Type: Federal Owned
Town Customer ID: 375178
Owner Name: WI AIR NATIONAL GUARD - TRUAX - 115 FW / EMO
Owner Address: 3110 MITCHELL ST BLDG 1210
Owner Address 2: Not reported
Owner City: MADISON
Owner State: WI
Owner Zip: 53704
Building Name: TRUAX FIELD AIR NATIONAL GUARD -BLDG 1000
Building Address: 3110 MITCHELL ST
Building City: MADISON
Building Zip: 53704

Tank Status Date: 12/15/1993
Site Municipality: C
Land Owner Type: Federal Owned
Town Customer ID: 375178
Owner Name: WI AIR NATIONAL GUARD - TRUAX - 115 FW / EMO
Owner Address: 3110 MITCHELL ST BLDG 1210
Owner Address 2: Not reported
Owner City: MADISON
Owner State: WI
Owner Zip: 53704
Building Name: TRUAX FIELD AIR NATIONAL GUARD -BLDG 1000
Building Address: 3110 MITCHELL ST
Building City: MADISON

Map ID
Direction
Distance
Elevation

MAP FINDINGS

Site

Database(s)

EDR ID Number
EPA ID Number

TRUAX FIELD AIR NATIONAL GUARD -BLDG 1000 (Continued)

U003954171

Building Zip: 53704

Tank Status Date: Not reported
Site Municipality: C
Land Owner Type: Federal Owned
Town Customer ID: 375178
Owner Name: WI AIR NATIONAL GUARD - TRUAX - 115 FW / EMO
Owner Address: 3110 MITCHELL ST BLDG 1210
Owner Address 2: Not reported
Owner City: MADISON
Owner State: WI
Owner Zip: 53704
Building Name: TRUAX FIELD AIR NATIONAL GUARD -BLDG 1000
Building Address: 3110 MITCHELL ST
Building City: MADISON
Building Zip: 53704

Tank Status Date: Not reported
Site Municipality: C
Land Owner Type: Federal Owned
Town Customer ID: 375178
Owner Name: WI AIR NATIONAL GUARD - TRUAX - 115 FW / EMO
Owner Address: 3110 MITCHELL ST BLDG 1210
Owner Address 2: Not reported
Owner City: MADISON
Owner State: WI
Owner Zip: 53704
Building Name: TRUAX FIELD AIR NATIONAL GUARD -BLDG 1000
Building Address: 3110 MITCHELL ST
Building City: MADISON
Building Zip: 53704

Tank Status Date: 06/13/1990
Site Municipality: C
Land Owner Type: Federal Owned
Town Customer ID: 375178
Owner Name: WI AIR NATIONAL GUARD - TRUAX - 115 FW / EMO
Owner Address: 3110 MITCHELL ST BLDG 1210
Owner Address 2: Not reported
Owner City: MADISON
Owner State: WI
Owner Zip: 53704
Building Name: TRUAX FIELD AIR NATIONAL GUARD -BLDG 1000
Building Address: 3110 MITCHELL ST
Building City: MADISON
Building Zip: 53704

Tank Status Date: 10/20/1999
Site Municipality: C
Land Owner Type: Federal Owned
Town Customer ID: 375178
Owner Name: WI AIR NATIONAL GUARD - TRUAX - 115 FW / EMO
Owner Address: 3110 MITCHELL ST BLDG 1210
Owner Address 2: Not reported
Owner City: MADISON
Owner State: WI
Owner Zip: 53704

Map ID
Direction
Distance
Elevation

MAP FINDINGS

Site

Database(s)

EDR ID Number
EPA ID Number

TRUAX FIELD AIR NATIONAL GUARD -BLDG 1000 (Continued)

U003954171

Building Name: TRUAX FIELD AIR NATIONAL GUARD -BLDG 1000
Building Address: 3110 MITCHELL ST
Building City: MADISON
Building Zip: 53704

Tank Status Date: 05/22/1990
Site Municipality: C
Land Owner Type: Federal Owned
Town Customer ID: 375178
Owner Name: WI AIR NATIONAL GUARD - TRUAX - 115 FW / EMO
Owner Address: 3110 MITCHELL ST BLDG 1210
Owner Address 2: Not reported
Owner City: MADISON
Owner State: WI
Owner Zip: 53704
Building Name: TRUAX FIELD AIR NATIONAL GUARD -BLDG 1000
Building Address: 3110 MITCHELL ST
Building City: MADISON
Building Zip: 53704

Tank Status Date: 04/17/1996
Site Municipality: C
Land Owner Type: Federal Owned
Town Customer ID: 375178
Owner Name: WI AIR NATIONAL GUARD - TRUAX - 115 FW / EMO
Owner Address: 3110 MITCHELL ST BLDG 1210
Owner Address 2: Not reported
Owner City: MADISON
Owner State: WI
Owner Zip: 53704
Building Name: TRUAX FIELD AIR NATIONAL GUARD -BLDG 1000
Building Address: 3110 MITCHELL ST
Building City: MADISON
Building Zip: 53704

Tank Status Date: 06/21/1990
Site Municipality: C
Land Owner Type: Federal Owned
Town Customer ID: 375178
Owner Name: WI AIR NATIONAL GUARD - TRUAX - 115 FW / EMO
Owner Address: 3110 MITCHELL ST BLDG 1210
Owner Address 2: Not reported
Owner City: MADISON
Owner State: WI
Owner Zip: 53704
Building Name: TRUAX FIELD AIR NATIONAL GUARD -BLDG 1000
Building Address: 3110 MITCHELL ST
Building City: MADISON
Building Zip: 53704

Tank Status Date: 10/10/1991
Site Municipality: C
Land Owner Type: Federal Owned
Town Customer ID: 375178
Owner Name: WI AIR NATIONAL GUARD - TRUAX - 115 FW / EMO
Owner Address: 3110 MITCHELL ST BLDG 1210
Owner Address 2: Not reported

Map ID
Direction
Distance
Elevation

MAP FINDINGS

Site

Database(s)

EDR ID Number
EPA ID Number

TRUAX FIELD AIR NATIONAL GUARD -BLDG 1000 (Continued)

U003954171

Owner City: MADISON
Owner State: WI
Owner Zip: 53704
Building Name: TRUAX FIELD AIR NATIONAL GUARD -BLDG 1000
Building Address: 3110 MITCHELL ST
Building City: MADISON
Building Zip: 53704

Tank Status Date: 08/19/1993
Site Municipality: C
Land Owner Type: Federal Owned
Town Customer ID: 375178
Owner Name: WI AIR NATIONAL GUARD - TRUAX - 115 FW / EMO
Owner Address: 3110 MITCHELL ST BLDG 1210
Owner Address 2: Not reported
Owner City: MADISON
Owner State: WI
Owner Zip: 53704
Building Name: TRUAX FIELD AIR NATIONAL GUARD -BLDG 1000
Building Address: 3110 MITCHELL ST
Building City: MADISON
Building Zip: 53704

Tank Status Date: 05/15/1990
Site Municipality: C
Land Owner Type: Federal Owned
Town Customer ID: 375178
Owner Name: WI AIR NATIONAL GUARD - TRUAX - 115 FW / EMO
Owner Address: 3110 MITCHELL ST BLDG 1210
Owner Address 2: Not reported
Owner City: MADISON
Owner State: WI
Owner Zip: 53704
Building Name: TRUAX FIELD AIR NATIONAL GUARD -BLDG 1000
Building Address: 3110 MITCHELL ST
Building City: MADISON
Building Zip: 53704

Tank Status Date: 07/20/1989
Site Municipality: C
Land Owner Type: Federal Owned
Town Customer ID: 375178
Owner Name: WI AIR NATIONAL GUARD - TRUAX - 115 FW / EMO
Owner Address: 3110 MITCHELL ST BLDG 1210
Owner Address 2: Not reported
Owner City: MADISON
Owner State: WI
Owner Zip: 53704
Building Name: TRUAX FIELD AIR NATIONAL GUARD -BLDG 1000
Building Address: 3110 MITCHELL ST
Building City: MADISON
Building Zip: 53704

Tank Status Date: 10/05/1994
Site Municipality: C
Land Owner Type: Federal Owned
Town Customer ID: 375178

Map ID
Direction
Distance
Elevation

MAP FINDINGS

Site

Database(s)

EDR ID Number
EPA ID Number

TRUAX FIELD AIR NATIONAL GUARD -BLDG 1000 (Continued)

U003954171

Owner Name: WI AIR NATIONAL GUARD - TRUAX - 115 FW / EMO
Owner Address: 3110 MITCHELL ST BLDG 1210
Owner Address 2: Not reported
Owner City: MADISON
Owner State: WI
Owner Zip: 53704
Building Name: TRUAX FIELD AIR NATIONAL GUARD -BLDG 1000
Building Address: 3110 MITCHELL ST
Building City: MADISON
Building Zip: 53704

Tank Status Date: 02/27/1992
Site Municipality: C
Land Owner Type: Federal Owned
Town Customer ID: 375178
Owner Name: WI AIR NATIONAL GUARD - TRUAX - 115 FW / EMO
Owner Address: 3110 MITCHELL ST BLDG 1210
Owner Address 2: Not reported
Owner City: MADISON
Owner State: WI
Owner Zip: 53704
Building Name: TRUAX FIELD AIR NATIONAL GUARD -BLDG 1000
Building Address: 3110 MITCHELL ST
Building City: MADISON
Building Zip: 53704

Tank Status Date: Not reported
Site Municipality: C
Land Owner Type: Federal Owned
Town Customer ID: 375178
Owner Name: WI AIR NATIONAL GUARD - TRUAX - 115 FW / EMO
Owner Address: 3110 MITCHELL ST BLDG 1210
Owner Address 2: Not reported
Owner City: MADISON
Owner State: WI
Owner Zip: 53704
Building Name: TRUAX FIELD AIR NATIONAL GUARD -BLDG 1000
Building Address: 3110 MITCHELL ST
Building City: MADISON
Building Zip: 53704

Tank Status Date: 05/07/1990
Site Municipality: C
Land Owner Type: Federal Owned
Town Customer ID: 375178
Owner Name: WI AIR NATIONAL GUARD - TRUAX - 115 FW / EMO
Owner Address: 3110 MITCHELL ST BLDG 1210
Owner Address 2: Not reported
Owner City: MADISON
Owner State: WI
Owner Zip: 53704
Building Name: TRUAX FIELD AIR NATIONAL GUARD -BLDG 1000
Building Address: 3110 MITCHELL ST
Building City: MADISON
Building Zip: 53704

Tank Status Date: 10/20/1999

Map ID
Direction
Distance
Elevation

MAP FINDINGS

Site

Database(s)

EDR ID Number
EPA ID Number

TRUAX FIELD AIR NATIONAL GUARD -BLDG 1000 (Continued)

U003954171

Site Municipality: C
Land Owner Type: Federal Owned
Town Customer ID: 375178
Owner Name: WI AIR NATIONAL GUARD - TRUAX - 115 FW / EMO
Owner Address: 3110 MITCHELL ST BLDG 1210
Owner Address 2: Not reported
Owner City: MADISON
Owner State: WI
Owner Zip: 53704
Building Name: TRUAX FIELD AIR NATIONAL GUARD -BLDG 1000
Building Address: 3110 MITCHELL ST
Building City: MADISON
Building Zip: 53704

Tank Status Date: 05/12/1990
Site Municipality: C
Land Owner Type: Federal Owned
Town Customer ID: 375178
Owner Name: WI AIR NATIONAL GUARD - TRUAX - 115 FW / EMO
Owner Address: 3110 MITCHELL ST BLDG 1210
Owner Address 2: Not reported
Owner City: MADISON
Owner State: WI
Owner Zip: 53704
Building Name: TRUAX FIELD AIR NATIONAL GUARD -BLDG 1000
Building Address: 3110 MITCHELL ST
Building City: MADISON
Building Zip: 53704

Tank Status Date: 05/05/2008
Site Municipality: C
Land Owner Type: Federal Owned
Town Customer ID: 375178
Owner Name: WI AIR NATIONAL GUARD - TRUAX - 115 FW / EMO
Owner Address: 3110 MITCHELL ST BLDG 1210
Owner Address 2: Not reported
Owner City: MADISON
Owner State: WI
Owner Zip: 53704
Building Name: TRUAX FIELD AIR NATIONAL GUARD -BLDG 1000
Building Address: 3110 MITCHELL ST
Building City: MADISON
Building Zip: 53704

Tank Status Date: 06/13/1990
Site Municipality: C
Land Owner Type: Federal Owned
Town Customer ID: 375178
Owner Name: WI AIR NATIONAL GUARD - TRUAX - 115 FW / EMO
Owner Address: 3110 MITCHELL ST BLDG 1210
Owner Address 2: Not reported
Owner City: MADISON
Owner State: WI
Owner Zip: 53704
Building Name: TRUAX FIELD AIR NATIONAL GUARD -BLDG 1000
Building Address: 3110 MITCHELL ST
Building City: MADISON

Map ID
Direction
Distance
Elevation

MAP FINDINGS

Site

Database(s)

EDR ID Number
EPA ID Number

TRUAX FIELD AIR NATIONAL GUARD -BLDG 1000 (Continued)

U003954171

Building Zip: 53704

Tank Status Date: 10/20/1999
Site Municipality: C
Land Owner Type: Federal Owned
Town Customer ID: 375178
Owner Name: WI AIR NATIONAL GUARD - TRUAX - 115 FW / EMO
Owner Address: 3110 MITCHELL ST BLDG 1210
Owner Address 2: Not reported
Owner City: MADISON
Owner State: WI
Owner Zip: 53704
Building Name: TRUAX FIELD AIR NATIONAL GUARD -BLDG 1000
Building Address: 3110 MITCHELL ST
Building City: MADISON
Building Zip: 53704

Tank Status Date: 10/20/1999
Site Municipality: C
Land Owner Type: Federal Owned
Town Customer ID: 375178
Owner Name: WI AIR NATIONAL GUARD - TRUAX - 115 FW / EMO
Owner Address: 3110 MITCHELL ST BLDG 1210
Owner Address 2: Not reported
Owner City: MADISON
Owner State: WI
Owner Zip: 53704
Building Name: TRUAX FIELD AIR NATIONAL GUARD -BLDG 1000
Building Address: 3110 MITCHELL ST
Building City: MADISON
Building Zip: 53704

Tank Status Date: 05/10/1990
Site Municipality: C
Land Owner Type: Federal Owned
Town Customer ID: 375178
Owner Name: WI AIR NATIONAL GUARD - TRUAX - 115 FW / EMO
Owner Address: 3110 MITCHELL ST BLDG 1210
Owner Address 2: Not reported
Owner City: MADISON
Owner State: WI
Owner Zip: 53704
Building Name: TRUAX FIELD AIR NATIONAL GUARD -BLDG 1000
Building Address: 3110 MITCHELL ST
Building City: MADISON
Building Zip: 53704

Tank Status Date: 10/05/1994
Site Municipality: C
Land Owner Type: Federal Owned
Town Customer ID: 375178
Owner Name: WI AIR NATIONAL GUARD - TRUAX - 115 FW / EMO
Owner Address: 3110 MITCHELL ST BLDG 1210
Owner Address 2: Not reported
Owner City: MADISON
Owner State: WI
Owner Zip: 53704

Map ID
Direction
Distance
Elevation

MAP FINDINGS

Site

Database(s)

EDR ID Number
EPA ID Number

TRUAX FIELD AIR NATIONAL GUARD -BLDG 1000 (Continued)

U003954171

Building Name: TRUAX FIELD AIR NATIONAL GUARD -BLDG 1000
Building Address: 3110 MITCHELL ST
Building City: MADISON
Building Zip: 53704

Tank Status Date: 10/05/1994
Site Municipality: C
Land Owner Type: Federal Owned
Town Customer ID: 375178
Owner Name: WI AIR NATIONAL GUARD - TRUAX - 115 FW / EMO
Owner Address: 3110 MITCHELL ST BLDG 1210
Owner Address 2: Not reported
Owner City: MADISON
Owner State: WI
Owner Zip: 53704
Building Name: TRUAX FIELD AIR NATIONAL GUARD -BLDG 1000
Building Address: 3110 MITCHELL ST
Building City: MADISON
Building Zip: 53704

Tank Status Date: 06/01/1990
Site Municipality: C
Land Owner Type: Federal Owned
Town Customer ID: 375178
Owner Name: WI AIR NATIONAL GUARD - TRUAX - 115 FW / EMO
Owner Address: 3110 MITCHELL ST BLDG 1210
Owner Address 2: Not reported
Owner City: MADISON
Owner State: WI
Owner Zip: 53704
Building Name: TRUAX FIELD AIR NATIONAL GUARD -BLDG 1000
Building Address: 3110 MITCHELL ST
Building City: MADISON
Building Zip: 53704

Tank Status Date: 05/18/1990
Site Municipality: C
Land Owner Type: Federal Owned
Town Customer ID: 375178
Owner Name: WI AIR NATIONAL GUARD - TRUAX - 115 FW / EMO
Owner Address: 3110 MITCHELL ST BLDG 1210
Owner Address 2: Not reported
Owner City: MADISON
Owner State: WI
Owner Zip: 53704
Building Name: TRUAX FIELD AIR NATIONAL GUARD -BLDG 1000
Building Address: 3110 MITCHELL ST
Building City: MADISON
Building Zip: 53704

Tank Status Date: 10/05/1994
Site Municipality: C
Land Owner Type: Federal Owned
Town Customer ID: 375178
Owner Name: WI AIR NATIONAL GUARD - TRUAX - 115 FW / EMO
Owner Address: 3110 MITCHELL ST BLDG 1210
Owner Address 2: Not reported

Map ID
Direction
Distance
Elevation

MAP FINDINGS

Site

Database(s)

EDR ID Number
EPA ID Number

TRUAX FIELD AIR NATIONAL GUARD -BLDG 1000 (Continued)

U003954171

Owner City: MADISON
Owner State: WI
Owner Zip: 53704
Building Name: TRUAX FIELD AIR NATIONAL GUARD -BLDG 1000
Building Address: 3110 MITCHELL ST
Building City: MADISON
Building Zip: 53704

Tank Status Date: 11/15/1993
Site Municipality: C
Land Owner Type: Federal Owned
Town Customer ID: 375178
Owner Name: WI AIR NATIONAL GUARD - TRUAX - 115 FW / EMO
Owner Address: 3110 MITCHELL ST BLDG 1210
Owner Address 2: Not reported
Owner City: MADISON
Owner State: WI
Owner Zip: 53704
Building Name: TRUAX FIELD AIR NATIONAL GUARD -BLDG 1000
Building Address: 3110 MITCHELL ST
Building City: MADISON
Building Zip: 53704

License: Storage Tank Registration
License Type: Registration
License Number: 445966
Expiration Date: Not reported
Licensee: WI Air National Guard - Truax - 115 Fw / Emo
Facility Reference Number: 652469|674669
Fire Dept ID: 1301
Federally Regulated: Yes
Tank ID: 47439
Municipality Name: City of Madison
Tank Reference Number: 272380|130101547
Equipment Wang ID: 130101547
Tank Type: Underground Storage Tank
Tank Status: Closed/Removed
Tank Contents: Other
Capacity: 560.00
Install Date: Not reported
Construction Material: Coated Steel
Marketer: N
Tank Occupancy: Government
Corrosion Protection Type: Not reported
Overfill Protection Type: Not Installed
Leak Detection: Unknown
Leak Test Method: Not reported
Spill Protection: Not Installed
Containment Sump Installed: N
Wall Size: Single
Dispenser Sump Installed: N
Overfill Protection: Not Installed
Date of Lining: Not reported
Lining Inspection Date: Not reported
CAS Number: Not reported
Pipe Type: Piping (Storage Tank)

Map ID
Direction
Distance
Elevation

MAP FINDINGS

Site

Database(s)

EDR ID Number
EPA ID Number

TRUAX FIELD AIR NATIONAL GUARD -BLDG 1000 (Continued)

U003954171

Pipe Status:	Closed/Removed
Pipe Aboveground Piping:	N
Pipe Underground Piping:	Y
Pipe Construction Material:	Unknown
Pipe Wall Type:	Single
Pipe UST Manifolded:	N
Pipe Related Tank ID:	136542
Pipe Catastrophic Leak Detection:	Not reported
Pipe System Type:	Not reported
Pipe Flex Connector:	N
Pipe Leak Test Method:	Not reported
Pipe Leak Detection:	Unknown
Pipe Corrosion Protection:	Not reported
Latest Test Name:	Not reported
Latest Test Date:	Not reported
Latest Test Expiration Date:	Not reported

Detail As of 12/2016:

Tank Status Date:	11/25/1991
Site Municipality:	C
Land Owner Type:	Federal Owned
Town Customer ID:	375178
Owner Name:	WI AIR NATIONAL GUARD - TRUAX - 115 FW / EMO
Owner Address:	3110 MITCHELL ST BLDG 1210
Owner Address 2:	Not reported
Owner City:	MADISON
Owner State:	WI
Owner Zip:	53704
Building Name:	TRUAX FIELD AIR NATIONAL GUARD -BLDG 1000
Building Address:	3110 MITCHELL ST
Building City:	MADISON
Building Zip:	53704

Tank Status Date:	06/11/1990
Site Municipality:	C
Land Owner Type:	Federal Owned
Town Customer ID:	375178
Owner Name:	WI AIR NATIONAL GUARD - TRUAX - 115 FW / EMO
Owner Address:	3110 MITCHELL ST BLDG 1210
Owner Address 2:	Not reported
Owner City:	MADISON
Owner State:	WI
Owner Zip:	53704
Building Name:	TRUAX FIELD AIR NATIONAL GUARD -BLDG 1000
Building Address:	3110 MITCHELL ST
Building City:	MADISON
Building Zip:	53704

Tank Status Date:	10/04/1993
Site Municipality:	C
Land Owner Type:	Federal Owned
Town Customer ID:	375178
Owner Name:	WI AIR NATIONAL GUARD - TRUAX - 115 FW / EMO
Owner Address:	3110 MITCHELL ST BLDG 1210
Owner Address 2:	Not reported
Owner City:	MADISON
Owner State:	WI
Owner Zip:	53704

Map ID
Direction
Distance
Elevation

MAP FINDINGS

Site

Database(s)

EDR ID Number
EPA ID Number

TRUAX FIELD AIR NATIONAL GUARD -BLDG 1000 (Continued)

U003954171

Building Name: TRUAX FIELD AIR NATIONAL GUARD -BLDG 1000
Building Address: 3110 MITCHELL ST
Building City: MADISON
Building Zip: 53704

Tank Status Date: 10/01/1991
Site Municipality: C
Land Owner Type: Federal Owned
Town Customer ID: 375178
Owner Name: WI AIR NATIONAL GUARD - TRUAX - 115 FW / EMO
Owner Address: 3110 MITCHELL ST BLDG 1210
Owner Address 2: Not reported
Owner City: MADISON
Owner State: WI
Owner Zip: 53704
Building Name: TRUAX FIELD AIR NATIONAL GUARD -BLDG 1000
Building Address: 3110 MITCHELL ST
Building City: MADISON
Building Zip: 53704

Tank Status Date: 06/16/2009
Site Municipality: C
Land Owner Type: Federal Owned
Town Customer ID: 375178
Owner Name: WI AIR NATIONAL GUARD - TRUAX - 115 FW / EMO
Owner Address: 3110 MITCHELL ST BLDG 1210
Owner Address 2: Not reported
Owner City: MADISON
Owner State: WI
Owner Zip: 53704
Building Name: TRUAX FIELD AIR NATIONAL GUARD -BLDG 1000
Building Address: 3110 MITCHELL ST
Building City: MADISON
Building Zip: 53704

Tank Status Date: Not reported
Site Municipality: C
Land Owner Type: Federal Owned
Town Customer ID: 375178
Owner Name: WI AIR NATIONAL GUARD - TRUAX - 115 FW / EMO
Owner Address: 3110 MITCHELL ST BLDG 1210
Owner Address 2: Not reported
Owner City: MADISON
Owner State: WI
Owner Zip: 53704
Building Name: TRUAX FIELD AIR NATIONAL GUARD -BLDG 1000
Building Address: 3110 MITCHELL ST
Building City: MADISON
Building Zip: 53704

Tank Status Date: Not reported
Site Municipality: C
Land Owner Type: Federal Owned
Town Customer ID: 375178
Owner Name: WI AIR NATIONAL GUARD - TRUAX - 115 FW / EMO
Owner Address: 3110 MITCHELL ST BLDG 1210
Owner Address 2: Not reported

Map ID
Direction
Distance
Elevation

MAP FINDINGS

Site

Database(s)

EDR ID Number
EPA ID Number

TRUAX FIELD AIR NATIONAL GUARD -BLDG 1000 (Continued)

U003954171

Owner City: MADISON
Owner State: WI
Owner Zip: 53704
Building Name: TRUAX FIELD AIR NATIONAL GUARD -BLDG 1000
Building Address: 3110 MITCHELL ST
Building City: MADISON
Building Zip: 53704

Tank Status Date: 08/01/1989
Site Municipality: C
Land Owner Type: Federal Owned
Town Customer ID: 375178
Owner Name: WI AIR NATIONAL GUARD - TRUAX - 115 FW / EMO
Owner Address: 3110 MITCHELL ST BLDG 1210
Owner Address 2: Not reported
Owner City: MADISON
Owner State: WI
Owner Zip: 53704
Building Name: TRUAX FIELD AIR NATIONAL GUARD -BLDG 1000
Building Address: 3110 MITCHELL ST
Building City: MADISON
Building Zip: 53704

Tank Status Date: 12/15/1993
Site Municipality: C
Land Owner Type: Federal Owned
Town Customer ID: 375178
Owner Name: WI AIR NATIONAL GUARD - TRUAX - 115 FW / EMO
Owner Address: 3110 MITCHELL ST BLDG 1210
Owner Address 2: Not reported
Owner City: MADISON
Owner State: WI
Owner Zip: 53704
Building Name: TRUAX FIELD AIR NATIONAL GUARD -BLDG 1000
Building Address: 3110 MITCHELL ST
Building City: MADISON
Building Zip: 53704

Tank Status Date: Not reported
Site Municipality: C
Land Owner Type: Federal Owned
Town Customer ID: 375178
Owner Name: WI AIR NATIONAL GUARD - TRUAX - 115 FW / EMO
Owner Address: 3110 MITCHELL ST BLDG 1210
Owner Address 2: Not reported
Owner City: MADISON
Owner State: WI
Owner Zip: 53704
Building Name: TRUAX FIELD AIR NATIONAL GUARD -BLDG 1000
Building Address: 3110 MITCHELL ST
Building City: MADISON
Building Zip: 53704

Tank Status Date: Not reported
Site Municipality: C
Land Owner Type: Federal Owned
Town Customer ID: 375178

Map ID
Direction
Distance
Elevation

MAP FINDINGS

Site

Database(s)

EDR ID Number
EPA ID Number

TRUAX FIELD AIR NATIONAL GUARD -BLDG 1000 (Continued)

U003954171

Owner Name: WI AIR NATIONAL GUARD - TRUAX - 115 FW / EMO
Owner Address: 3110 MITCHELL ST BLDG 1210
Owner Address 2: Not reported
Owner City: MADISON
Owner State: WI
Owner Zip: 53704
Building Name: TRUAX FIELD AIR NATIONAL GUARD -BLDG 1000
Building Address: 3110 MITCHELL ST
Building City: MADISON
Building Zip: 53704

Tank Status Date: 06/13/1990
Site Municipality: C
Land Owner Type: Federal Owned
Town Customer ID: 375178
Owner Name: WI AIR NATIONAL GUARD - TRUAX - 115 FW / EMO
Owner Address: 3110 MITCHELL ST BLDG 1210
Owner Address 2: Not reported
Owner City: MADISON
Owner State: WI
Owner Zip: 53704
Building Name: TRUAX FIELD AIR NATIONAL GUARD -BLDG 1000
Building Address: 3110 MITCHELL ST
Building City: MADISON
Building Zip: 53704

Tank Status Date: 10/20/1999
Site Municipality: C
Land Owner Type: Federal Owned
Town Customer ID: 375178
Owner Name: WI AIR NATIONAL GUARD - TRUAX - 115 FW / EMO
Owner Address: 3110 MITCHELL ST BLDG 1210
Owner Address 2: Not reported
Owner City: MADISON
Owner State: WI
Owner Zip: 53704
Building Name: TRUAX FIELD AIR NATIONAL GUARD -BLDG 1000
Building Address: 3110 MITCHELL ST
Building City: MADISON
Building Zip: 53704

Tank Status Date: 05/22/1990
Site Municipality: C
Land Owner Type: Federal Owned
Town Customer ID: 375178
Owner Name: WI AIR NATIONAL GUARD - TRUAX - 115 FW / EMO
Owner Address: 3110 MITCHELL ST BLDG 1210
Owner Address 2: Not reported
Owner City: MADISON
Owner State: WI
Owner Zip: 53704
Building Name: TRUAX FIELD AIR NATIONAL GUARD -BLDG 1000
Building Address: 3110 MITCHELL ST
Building City: MADISON
Building Zip: 53704

Tank Status Date: 04/17/1996

Map ID
Direction
Distance
Elevation

MAP FINDINGS

Site

Database(s)

EDR ID Number
EPA ID Number

TRUAX FIELD AIR NATIONAL GUARD -BLDG 1000 (Continued)

U003954171

Site Municipality: C
Land Owner Type: Federal Owned
Town Customer ID: 375178
Owner Name: WI AIR NATIONAL GUARD - TRUAX - 115 FW / EMO
Owner Address: 3110 MITCHELL ST BLDG 1210
Owner Address 2: Not reported
Owner City: MADISON
Owner State: WI
Owner Zip: 53704
Building Name: TRUAX FIELD AIR NATIONAL GUARD -BLDG 1000
Building Address: 3110 MITCHELL ST
Building City: MADISON
Building Zip: 53704

Tank Status Date: 06/21/1990
Site Municipality: C
Land Owner Type: Federal Owned
Town Customer ID: 375178
Owner Name: WI AIR NATIONAL GUARD - TRUAX - 115 FW / EMO
Owner Address: 3110 MITCHELL ST BLDG 1210
Owner Address 2: Not reported
Owner City: MADISON
Owner State: WI
Owner Zip: 53704
Building Name: TRUAX FIELD AIR NATIONAL GUARD -BLDG 1000
Building Address: 3110 MITCHELL ST
Building City: MADISON
Building Zip: 53704

Tank Status Date: 10/10/1991
Site Municipality: C
Land Owner Type: Federal Owned
Town Customer ID: 375178
Owner Name: WI AIR NATIONAL GUARD - TRUAX - 115 FW / EMO
Owner Address: 3110 MITCHELL ST BLDG 1210
Owner Address 2: Not reported
Owner City: MADISON
Owner State: WI
Owner Zip: 53704
Building Name: TRUAX FIELD AIR NATIONAL GUARD -BLDG 1000
Building Address: 3110 MITCHELL ST
Building City: MADISON
Building Zip: 53704

Tank Status Date: 08/19/1993
Site Municipality: C
Land Owner Type: Federal Owned
Town Customer ID: 375178
Owner Name: WI AIR NATIONAL GUARD - TRUAX - 115 FW / EMO
Owner Address: 3110 MITCHELL ST BLDG 1210
Owner Address 2: Not reported
Owner City: MADISON
Owner State: WI
Owner Zip: 53704
Building Name: TRUAX FIELD AIR NATIONAL GUARD -BLDG 1000
Building Address: 3110 MITCHELL ST
Building City: MADISON

Map ID
Direction
Distance
Elevation

MAP FINDINGS

Site

Database(s)

EDR ID Number
EPA ID Number

TRUAX FIELD AIR NATIONAL GUARD -BLDG 1000 (Continued)

U003954171

Building Zip:	53704
Tank Status Date:	05/15/1990
Site Municipality:	C
Land Owner Type:	Federal Owned
Town Customer ID:	375178
Owner Name:	WI AIR NATIONAL GUARD - TRUAX - 115 FW / EMO
Owner Address:	3110 MITCHELL ST BLDG 1210
Owner Address 2:	Not reported
Owner City:	MADISON
Owner State:	WI
Owner Zip:	53704
Building Name:	TRUAX FIELD AIR NATIONAL GUARD -BLDG 1000
Building Address:	3110 MITCHELL ST
Building City:	MADISON
Building Zip:	53704
Tank Status Date:	07/20/1989
Site Municipality:	C
Land Owner Type:	Federal Owned
Town Customer ID:	375178
Owner Name:	WI AIR NATIONAL GUARD - TRUAX - 115 FW / EMO
Owner Address:	3110 MITCHELL ST BLDG 1210
Owner Address 2:	Not reported
Owner City:	MADISON
Owner State:	WI
Owner Zip:	53704
Building Name:	TRUAX FIELD AIR NATIONAL GUARD -BLDG 1000
Building Address:	3110 MITCHELL ST
Building City:	MADISON
Building Zip:	53704
Tank Status Date:	10/05/1994
Site Municipality:	C
Land Owner Type:	Federal Owned
Town Customer ID:	375178
Owner Name:	WI AIR NATIONAL GUARD - TRUAX - 115 FW / EMO
Owner Address:	3110 MITCHELL ST BLDG 1210
Owner Address 2:	Not reported
Owner City:	MADISON
Owner State:	WI
Owner Zip:	53704
Building Name:	TRUAX FIELD AIR NATIONAL GUARD -BLDG 1000
Building Address:	3110 MITCHELL ST
Building City:	MADISON
Building Zip:	53704
Tank Status Date:	02/27/1992
Site Municipality:	C
Land Owner Type:	Federal Owned
Town Customer ID:	375178
Owner Name:	WI AIR NATIONAL GUARD - TRUAX - 115 FW / EMO
Owner Address:	3110 MITCHELL ST BLDG 1210
Owner Address 2:	Not reported
Owner City:	MADISON
Owner State:	WI
Owner Zip:	53704

Map ID
Direction
Distance
Elevation

MAP FINDINGS

Site

Database(s)

EDR ID Number
EPA ID Number

TRUAX FIELD AIR NATIONAL GUARD -BLDG 1000 (Continued)

U003954171

Building Name: TRUAX FIELD AIR NATIONAL GUARD -BLDG 1000
Building Address: 3110 MITCHELL ST
Building City: MADISON
Building Zip: 53704

Tank Status Date: Not reported
Site Municipality: C
Land Owner Type: Federal Owned
Town Customer ID: 375178
Owner Name: WI AIR NATIONAL GUARD - TRUAX - 115 FW / EMO
Owner Address: 3110 MITCHELL ST BLDG 1210
Owner Address 2: Not reported
Owner City: MADISON
Owner State: WI
Owner Zip: 53704
Building Name: TRUAX FIELD AIR NATIONAL GUARD -BLDG 1000
Building Address: 3110 MITCHELL ST
Building City: MADISON
Building Zip: 53704

Tank Status Date: 05/07/1990
Site Municipality: C
Land Owner Type: Federal Owned
Town Customer ID: 375178
Owner Name: WI AIR NATIONAL GUARD - TRUAX - 115 FW / EMO
Owner Address: 3110 MITCHELL ST BLDG 1210
Owner Address 2: Not reported
Owner City: MADISON
Owner State: WI
Owner Zip: 53704
Building Name: TRUAX FIELD AIR NATIONAL GUARD -BLDG 1000
Building Address: 3110 MITCHELL ST
Building City: MADISON
Building Zip: 53704

Tank Status Date: 10/20/1999
Site Municipality: C
Land Owner Type: Federal Owned
Town Customer ID: 375178
Owner Name: WI AIR NATIONAL GUARD - TRUAX - 115 FW / EMO
Owner Address: 3110 MITCHELL ST BLDG 1210
Owner Address 2: Not reported
Owner City: MADISON
Owner State: WI
Owner Zip: 53704
Building Name: TRUAX FIELD AIR NATIONAL GUARD -BLDG 1000
Building Address: 3110 MITCHELL ST
Building City: MADISON
Building Zip: 53704

Tank Status Date: 05/12/1990
Site Municipality: C
Land Owner Type: Federal Owned
Town Customer ID: 375178
Owner Name: WI AIR NATIONAL GUARD - TRUAX - 115 FW / EMO
Owner Address: 3110 MITCHELL ST BLDG 1210
Owner Address 2: Not reported

Map ID
Direction
Distance
Elevation

MAP FINDINGS

Site

Database(s)

EDR ID Number
EPA ID Number

TRUAX FIELD AIR NATIONAL GUARD -BLDG 1000 (Continued)

U003954171

Owner City: MADISON
Owner State: WI
Owner Zip: 53704
Building Name: TRUAX FIELD AIR NATIONAL GUARD -BLDG 1000
Building Address: 3110 MITCHELL ST
Building City: MADISON
Building Zip: 53704

Tank Status Date: 05/05/2008
Site Municipality: C
Land Owner Type: Federal Owned
Town Customer ID: 375178
Owner Name: WI AIR NATIONAL GUARD - TRUAX - 115 FW / EMO
Owner Address: 3110 MITCHELL ST BLDG 1210
Owner Address 2: Not reported
Owner City: MADISON
Owner State: WI
Owner Zip: 53704
Building Name: TRUAX FIELD AIR NATIONAL GUARD -BLDG 1000
Building Address: 3110 MITCHELL ST
Building City: MADISON
Building Zip: 53704

Tank Status Date: 06/13/1990
Site Municipality: C
Land Owner Type: Federal Owned
Town Customer ID: 375178
Owner Name: WI AIR NATIONAL GUARD - TRUAX - 115 FW / EMO
Owner Address: 3110 MITCHELL ST BLDG 1210
Owner Address 2: Not reported
Owner City: MADISON
Owner State: WI
Owner Zip: 53704
Building Name: TRUAX FIELD AIR NATIONAL GUARD -BLDG 1000
Building Address: 3110 MITCHELL ST
Building City: MADISON
Building Zip: 53704

Tank Status Date: 10/20/1999
Site Municipality: C
Land Owner Type: Federal Owned
Town Customer ID: 375178
Owner Name: WI AIR NATIONAL GUARD - TRUAX - 115 FW / EMO
Owner Address: 3110 MITCHELL ST BLDG 1210
Owner Address 2: Not reported
Owner City: MADISON
Owner State: WI
Owner Zip: 53704
Building Name: TRUAX FIELD AIR NATIONAL GUARD -BLDG 1000
Building Address: 3110 MITCHELL ST
Building City: MADISON
Building Zip: 53704

Tank Status Date: 10/20/1999
Site Municipality: C
Land Owner Type: Federal Owned
Town Customer ID: 375178

Map ID
Direction
Distance
Elevation

MAP FINDINGS

Site

Database(s)

EDR ID Number
EPA ID Number

TRUAX FIELD AIR NATIONAL GUARD -BLDG 1000 (Continued)

U003954171

Owner Name: WI AIR NATIONAL GUARD - TRUAX - 115 FW / EMO
Owner Address: 3110 MITCHELL ST BLDG 1210
Owner Address 2: Not reported
Owner City: MADISON
Owner State: WI
Owner Zip: 53704
Building Name: TRUAX FIELD AIR NATIONAL GUARD -BLDG 1000
Building Address: 3110 MITCHELL ST
Building City: MADISON
Building Zip: 53704

Tank Status Date: 05/10/1990
Site Municipality: C
Land Owner Type: Federal Owned
Town Customer ID: 375178
Owner Name: WI AIR NATIONAL GUARD - TRUAX - 115 FW / EMO
Owner Address: 3110 MITCHELL ST BLDG 1210
Owner Address 2: Not reported
Owner City: MADISON
Owner State: WI
Owner Zip: 53704
Building Name: TRUAX FIELD AIR NATIONAL GUARD -BLDG 1000
Building Address: 3110 MITCHELL ST
Building City: MADISON
Building Zip: 53704

Tank Status Date: 10/05/1994
Site Municipality: C
Land Owner Type: Federal Owned
Town Customer ID: 375178
Owner Name: WI AIR NATIONAL GUARD - TRUAX - 115 FW / EMO
Owner Address: 3110 MITCHELL ST BLDG 1210
Owner Address 2: Not reported
Owner City: MADISON
Owner State: WI
Owner Zip: 53704
Building Name: TRUAX FIELD AIR NATIONAL GUARD -BLDG 1000
Building Address: 3110 MITCHELL ST
Building City: MADISON
Building Zip: 53704

Tank Status Date: 10/05/1994
Site Municipality: C
Land Owner Type: Federal Owned
Town Customer ID: 375178
Owner Name: WI AIR NATIONAL GUARD - TRUAX - 115 FW / EMO
Owner Address: 3110 MITCHELL ST BLDG 1210
Owner Address 2: Not reported
Owner City: MADISON
Owner State: WI
Owner Zip: 53704
Building Name: TRUAX FIELD AIR NATIONAL GUARD -BLDG 1000
Building Address: 3110 MITCHELL ST
Building City: MADISON
Building Zip: 53704

Tank Status Date: 06/01/1990

Map ID
Direction
Distance
Elevation

MAP FINDINGS

Site

Database(s)

EDR ID Number
EPA ID Number

TRUAX FIELD AIR NATIONAL GUARD -BLDG 1000 (Continued)

U003954171

Site Municipality: C
Land Owner Type: Federal Owned
Town Customer ID: 375178
Owner Name: WI AIR NATIONAL GUARD - TRUAX - 115 FW / EMO
Owner Address: 3110 MITCHELL ST BLDG 1210
Owner Address 2: Not reported
Owner City: MADISON
Owner State: WI
Owner Zip: 53704
Building Name: TRUAX FIELD AIR NATIONAL GUARD -BLDG 1000
Building Address: 3110 MITCHELL ST
Building City: MADISON
Building Zip: 53704

Tank Status Date: 05/18/1990
Site Municipality: C
Land Owner Type: Federal Owned
Town Customer ID: 375178
Owner Name: WI AIR NATIONAL GUARD - TRUAX - 115 FW / EMO
Owner Address: 3110 MITCHELL ST BLDG 1210
Owner Address 2: Not reported
Owner City: MADISON
Owner State: WI
Owner Zip: 53704
Building Name: TRUAX FIELD AIR NATIONAL GUARD -BLDG 1000
Building Address: 3110 MITCHELL ST
Building City: MADISON
Building Zip: 53704

Tank Status Date: 10/05/1994
Site Municipality: C
Land Owner Type: Federal Owned
Town Customer ID: 375178
Owner Name: WI AIR NATIONAL GUARD - TRUAX - 115 FW / EMO
Owner Address: 3110 MITCHELL ST BLDG 1210
Owner Address 2: Not reported
Owner City: MADISON
Owner State: WI
Owner Zip: 53704
Building Name: TRUAX FIELD AIR NATIONAL GUARD -BLDG 1000
Building Address: 3110 MITCHELL ST
Building City: MADISON
Building Zip: 53704

Tank Status Date: 11/15/1993
Site Municipality: C
Land Owner Type: Federal Owned
Town Customer ID: 375178
Owner Name: WI AIR NATIONAL GUARD - TRUAX - 115 FW / EMO
Owner Address: 3110 MITCHELL ST BLDG 1210
Owner Address 2: Not reported
Owner City: MADISON
Owner State: WI
Owner Zip: 53704
Building Name: TRUAX FIELD AIR NATIONAL GUARD -BLDG 1000
Building Address: 3110 MITCHELL ST
Building City: MADISON

Map ID
Direction
Distance
Elevation

MAP FINDINGS

Site

Database(s)

EDR ID Number
EPA ID Number

TRUAX FIELD AIR NATIONAL GUARD -BLDG 1000 (Continued)

U003954171

Building Zip:	53704
License:	Storage Tank Registration
License Type:	Registration
License Number:	445966
Expiration Date:	Not reported
Licensee:	WI Air National Guard - Truax - 115 Fw / Emo
Facility Reference Number:	652469 674669
Fire Dept ID:	1301
Federally Regulated:	Yes
Tank ID:	47440
Municipality Name:	City of Madison
Tank Reference Number:	272379 130101546
Equipment Wang ID:	130101546
Tank Type:	Underground Storage Tank
Tank Status:	Closed/Removed
Tank Contents:	Other
Capacity:	560.00
Install Date:	Not reported
Construction Material:	Coated Steel
Marketer:	N
Tank Occupancy:	Government
Corrosion Protection Type:	Not reported
Overfill Protection Type:	Not Installed
Leak Detection:	Unknown
Leak Test Method:	Not reported
Spill Protection:	Not Installed
Containment Sump Installed:	N
Wall Size:	Single
Dispenser Sump Installed:	N
Overfill Protection:	Not Installed
Date of Lining:	Not reported
Lining Inspection Date:	Not reported
CAS Number:	Not reported
Pipe Type:	Piping (Storage Tank)
Pipe Status:	Closed/Removed
Pipe Aboveground Piping:	N
Pipe Underground Piping:	Y
Pipe Construction Material:	Unknown
Pipe Wall Type:	Single
Pipe UST Manifolded:	N
Pipe Related Tank ID:	136543
Pipe Catastrophic Leak Detection:	Not reported
Pipe System Type:	Not reported
Pipe Flex Connector:	N
Pipe Leak Test Method:	Not reported
Pipe Leak Detection:	Unknown
Pipe Corrosion Protection:	Not reported
Latest Test Name:	Not reported
Latest Test Date:	Not reported
Latest Test Expiration Date:	Not reported
Detail As of 12/2016:	
Tank Status Date:	11/25/1991
Site Municipality:	C
Land Owner Type:	Federal Owned
Town Customer ID:	375178

Map ID
Direction
Distance
Elevation

MAP FINDINGS

Site

Database(s)

EDR ID Number
EPA ID Number

TRUAX FIELD AIR NATIONAL GUARD -BLDG 1000 (Continued)

U003954171

Owner Name: WI AIR NATIONAL GUARD - TRUAX - 115 FW / EMO
Owner Address: 3110 MITCHELL ST BLDG 1210
Owner Address 2: Not reported
Owner City: MADISON
Owner State: WI
Owner Zip: 53704
Building Name: TRUAX FIELD AIR NATIONAL GUARD -BLDG 1000
Building Address: 3110 MITCHELL ST
Building City: MADISON
Building Zip: 53704

Tank Status Date: 06/11/1990
Site Municipality: C
Land Owner Type: Federal Owned
Town Customer ID: 375178
Owner Name: WI AIR NATIONAL GUARD - TRUAX - 115 FW / EMO
Owner Address: 3110 MITCHELL ST BLDG 1210
Owner Address 2: Not reported
Owner City: MADISON
Owner State: WI
Owner Zip: 53704
Building Name: TRUAX FIELD AIR NATIONAL GUARD -BLDG 1000
Building Address: 3110 MITCHELL ST
Building City: MADISON
Building Zip: 53704

Tank Status Date: 10/04/1993
Site Municipality: C
Land Owner Type: Federal Owned
Town Customer ID: 375178
Owner Name: WI AIR NATIONAL GUARD - TRUAX - 115 FW / EMO
Owner Address: 3110 MITCHELL ST BLDG 1210
Owner Address 2: Not reported
Owner City: MADISON
Owner State: WI
Owner Zip: 53704
Building Name: TRUAX FIELD AIR NATIONAL GUARD -BLDG 1000
Building Address: 3110 MITCHELL ST
Building City: MADISON
Building Zip: 53704

Tank Status Date: 10/01/1991
Site Municipality: C
Land Owner Type: Federal Owned
Town Customer ID: 375178
Owner Name: WI AIR NATIONAL GUARD - TRUAX - 115 FW / EMO
Owner Address: 3110 MITCHELL ST BLDG 1210
Owner Address 2: Not reported
Owner City: MADISON
Owner State: WI
Owner Zip: 53704
Building Name: TRUAX FIELD AIR NATIONAL GUARD -BLDG 1000
Building Address: 3110 MITCHELL ST
Building City: MADISON
Building Zip: 53704

Tank Status Date: 06/16/2009

Map ID
Direction
Distance
Elevation

MAP FINDINGS

Site

Database(s)

EDR ID Number
EPA ID Number

TRUAX FIELD AIR NATIONAL GUARD -BLDG 1000 (Continued)

U003954171

Site Municipality: C
Land Owner Type: Federal Owned
Town Customer ID: 375178
Owner Name: WI AIR NATIONAL GUARD - TRUAX - 115 FW / EMO
Owner Address: 3110 MITCHELL ST BLDG 1210
Owner Address 2: Not reported
Owner City: MADISON
Owner State: WI
Owner Zip: 53704
Building Name: TRUAX FIELD AIR NATIONAL GUARD -BLDG 1000
Building Address: 3110 MITCHELL ST
Building City: MADISON
Building Zip: 53704

Tank Status Date: Not reported
Site Municipality: C
Land Owner Type: Federal Owned
Town Customer ID: 375178
Owner Name: WI AIR NATIONAL GUARD - TRUAX - 115 FW / EMO
Owner Address: 3110 MITCHELL ST BLDG 1210
Owner Address 2: Not reported
Owner City: MADISON
Owner State: WI
Owner Zip: 53704
Building Name: TRUAX FIELD AIR NATIONAL GUARD -BLDG 1000
Building Address: 3110 MITCHELL ST
Building City: MADISON
Building Zip: 53704

Tank Status Date: Not reported
Site Municipality: C
Land Owner Type: Federal Owned
Town Customer ID: 375178
Owner Name: WI AIR NATIONAL GUARD - TRUAX - 115 FW / EMO
Owner Address: 3110 MITCHELL ST BLDG 1210
Owner Address 2: Not reported
Owner City: MADISON
Owner State: WI
Owner Zip: 53704
Building Name: TRUAX FIELD AIR NATIONAL GUARD -BLDG 1000
Building Address: 3110 MITCHELL ST
Building City: MADISON
Building Zip: 53704

Tank Status Date: 08/01/1989
Site Municipality: C
Land Owner Type: Federal Owned
Town Customer ID: 375178
Owner Name: WI AIR NATIONAL GUARD - TRUAX - 115 FW / EMO
Owner Address: 3110 MITCHELL ST BLDG 1210
Owner Address 2: Not reported
Owner City: MADISON
Owner State: WI
Owner Zip: 53704
Building Name: TRUAX FIELD AIR NATIONAL GUARD -BLDG 1000
Building Address: 3110 MITCHELL ST
Building City: MADISON

Map ID
Direction
Distance
Elevation

MAP FINDINGS

Site

Database(s)

EDR ID Number
EPA ID Number

TRUAX FIELD AIR NATIONAL GUARD -BLDG 1000 (Continued)

U003954171

Building Zip:	53704
Tank Status Date:	12/15/1993
Site Municipality:	C
Land Owner Type:	Federal Owned
Town Customer ID:	375178
Owner Name:	WI AIR NATIONAL GUARD - TRUAX - 115 FW / EMO
Owner Address:	3110 MITCHELL ST BLDG 1210
Owner Address 2:	Not reported
Owner City:	MADISON
Owner State:	WI
Owner Zip:	53704
Building Name:	TRUAX FIELD AIR NATIONAL GUARD -BLDG 1000
Building Address:	3110 MITCHELL ST
Building City:	MADISON
Building Zip:	53704
Tank Status Date:	Not reported
Site Municipality:	C
Land Owner Type:	Federal Owned
Town Customer ID:	375178
Owner Name:	WI AIR NATIONAL GUARD - TRUAX - 115 FW / EMO
Owner Address:	3110 MITCHELL ST BLDG 1210
Owner Address 2:	Not reported
Owner City:	MADISON
Owner State:	WI
Owner Zip:	53704
Building Name:	TRUAX FIELD AIR NATIONAL GUARD -BLDG 1000
Building Address:	3110 MITCHELL ST
Building City:	MADISON
Building Zip:	53704
Tank Status Date:	Not reported
Site Municipality:	C
Land Owner Type:	Federal Owned
Town Customer ID:	375178
Owner Name:	WI AIR NATIONAL GUARD - TRUAX - 115 FW / EMO
Owner Address:	3110 MITCHELL ST BLDG 1210
Owner Address 2:	Not reported
Owner City:	MADISON
Owner State:	WI
Owner Zip:	53704
Building Name:	TRUAX FIELD AIR NATIONAL GUARD -BLDG 1000
Building Address:	3110 MITCHELL ST
Building City:	MADISON
Building Zip:	53704
Tank Status Date:	06/13/1990
Site Municipality:	C
Land Owner Type:	Federal Owned
Town Customer ID:	375178
Owner Name:	WI AIR NATIONAL GUARD - TRUAX - 115 FW / EMO
Owner Address:	3110 MITCHELL ST BLDG 1210
Owner Address 2:	Not reported
Owner City:	MADISON
Owner State:	WI
Owner Zip:	53704

Map ID
Direction
Distance
Elevation

MAP FINDINGS

Site

Database(s)

EDR ID Number
EPA ID Number

TRUAX FIELD AIR NATIONAL GUARD -BLDG 1000 (Continued)

U003954171

Building Name: TRUAX FIELD AIR NATIONAL GUARD -BLDG 1000
Building Address: 3110 MITCHELL ST
Building City: MADISON
Building Zip: 53704

Tank Status Date: 10/20/1999
Site Municipality: C
Land Owner Type: Federal Owned
Town Customer ID: 375178
Owner Name: WI AIR NATIONAL GUARD - TRUAX - 115 FW / EMO
Owner Address: 3110 MITCHELL ST BLDG 1210
Owner Address 2: Not reported
Owner City: MADISON
Owner State: WI
Owner Zip: 53704
Building Name: TRUAX FIELD AIR NATIONAL GUARD -BLDG 1000
Building Address: 3110 MITCHELL ST
Building City: MADISON
Building Zip: 53704

Tank Status Date: 05/22/1990
Site Municipality: C
Land Owner Type: Federal Owned
Town Customer ID: 375178
Owner Name: WI AIR NATIONAL GUARD - TRUAX - 115 FW / EMO
Owner Address: 3110 MITCHELL ST BLDG 1210
Owner Address 2: Not reported
Owner City: MADISON
Owner State: WI
Owner Zip: 53704
Building Name: TRUAX FIELD AIR NATIONAL GUARD -BLDG 1000
Building Address: 3110 MITCHELL ST
Building City: MADISON
Building Zip: 53704

Tank Status Date: 04/17/1996
Site Municipality: C
Land Owner Type: Federal Owned
Town Customer ID: 375178
Owner Name: WI AIR NATIONAL GUARD - TRUAX - 115 FW / EMO
Owner Address: 3110 MITCHELL ST BLDG 1210
Owner Address 2: Not reported
Owner City: MADISON
Owner State: WI
Owner Zip: 53704
Building Name: TRUAX FIELD AIR NATIONAL GUARD -BLDG 1000
Building Address: 3110 MITCHELL ST
Building City: MADISON
Building Zip: 53704

Tank Status Date: 06/21/1990
Site Municipality: C
Land Owner Type: Federal Owned
Town Customer ID: 375178
Owner Name: WI AIR NATIONAL GUARD - TRUAX - 115 FW / EMO
Owner Address: 3110 MITCHELL ST BLDG 1210
Owner Address 2: Not reported

Map ID
Direction
Distance
Elevation

MAP FINDINGS

Site

Database(s)

EDR ID Number
EPA ID Number

TRUAX FIELD AIR NATIONAL GUARD -BLDG 1000 (Continued)

U003954171

Owner City: MADISON
Owner State: WI
Owner Zip: 53704
Building Name: TRUAX FIELD AIR NATIONAL GUARD -BLDG 1000
Building Address: 3110 MITCHELL ST
Building City: MADISON
Building Zip: 53704

Tank Status Date: 10/10/1991
Site Municipality: C
Land Owner Type: Federal Owned
Town Customer ID: 375178
Owner Name: WI AIR NATIONAL GUARD - TRUAX - 115 FW / EMO
Owner Address: 3110 MITCHELL ST BLDG 1210
Owner Address 2: Not reported
Owner City: MADISON
Owner State: WI
Owner Zip: 53704
Building Name: TRUAX FIELD AIR NATIONAL GUARD -BLDG 1000
Building Address: 3110 MITCHELL ST
Building City: MADISON
Building Zip: 53704

Tank Status Date: 08/19/1993
Site Municipality: C
Land Owner Type: Federal Owned
Town Customer ID: 375178
Owner Name: WI AIR NATIONAL GUARD - TRUAX - 115 FW / EMO
Owner Address: 3110 MITCHELL ST BLDG 1210
Owner Address 2: Not reported
Owner City: MADISON
Owner State: WI
Owner Zip: 53704
Building Name: TRUAX FIELD AIR NATIONAL GUARD -BLDG 1000
Building Address: 3110 MITCHELL ST
Building City: MADISON
Building Zip: 53704

Tank Status Date: 05/15/1990
Site Municipality: C
Land Owner Type: Federal Owned
Town Customer ID: 375178
Owner Name: WI AIR NATIONAL GUARD - TRUAX - 115 FW / EMO
Owner Address: 3110 MITCHELL ST BLDG 1210
Owner Address 2: Not reported
Owner City: MADISON
Owner State: WI
Owner Zip: 53704
Building Name: TRUAX FIELD AIR NATIONAL GUARD -BLDG 1000
Building Address: 3110 MITCHELL ST
Building City: MADISON
Building Zip: 53704

Tank Status Date: 07/20/1989
Site Municipality: C
Land Owner Type: Federal Owned
Town Customer ID: 375178

Map ID
Direction
Distance
Elevation

MAP FINDINGS

Site

Database(s)

EDR ID Number
EPA ID Number

TRUAX FIELD AIR NATIONAL GUARD -BLDG 1000 (Continued)

U003954171

Owner Name: WI AIR NATIONAL GUARD - TRUAX - 115 FW / EMO
Owner Address: 3110 MITCHELL ST BLDG 1210
Owner Address 2: Not reported
Owner City: MADISON
Owner State: WI
Owner Zip: 53704
Building Name: TRUAX FIELD AIR NATIONAL GUARD -BLDG 1000
Building Address: 3110 MITCHELL ST
Building City: MADISON
Building Zip: 53704

Tank Status Date: 10/05/1994
Site Municipality: C
Land Owner Type: Federal Owned
Town Customer ID: 375178
Owner Name: WI AIR NATIONAL GUARD - TRUAX - 115 FW / EMO
Owner Address: 3110 MITCHELL ST BLDG 1210
Owner Address 2: Not reported
Owner City: MADISON
Owner State: WI
Owner Zip: 53704
Building Name: TRUAX FIELD AIR NATIONAL GUARD -BLDG 1000
Building Address: 3110 MITCHELL ST
Building City: MADISON
Building Zip: 53704

Tank Status Date: 02/27/1992
Site Municipality: C
Land Owner Type: Federal Owned
Town Customer ID: 375178
Owner Name: WI AIR NATIONAL GUARD - TRUAX - 115 FW / EMO
Owner Address: 3110 MITCHELL ST BLDG 1210
Owner Address 2: Not reported
Owner City: MADISON
Owner State: WI
Owner Zip: 53704
Building Name: TRUAX FIELD AIR NATIONAL GUARD -BLDG 1000
Building Address: 3110 MITCHELL ST
Building City: MADISON
Building Zip: 53704

Tank Status Date: Not reported
Site Municipality: C
Land Owner Type: Federal Owned
Town Customer ID: 375178
Owner Name: WI AIR NATIONAL GUARD - TRUAX - 115 FW / EMO
Owner Address: 3110 MITCHELL ST BLDG 1210
Owner Address 2: Not reported
Owner City: MADISON
Owner State: WI
Owner Zip: 53704
Building Name: TRUAX FIELD AIR NATIONAL GUARD -BLDG 1000
Building Address: 3110 MITCHELL ST
Building City: MADISON
Building Zip: 53704

Tank Status Date: 05/07/1990

Map ID
Direction
Distance
Elevation

MAP FINDINGS

Site

Database(s)

EDR ID Number
EPA ID Number

TRUAX FIELD AIR NATIONAL GUARD -BLDG 1000 (Continued)

U003954171

Site Municipality: C
Land Owner Type: Federal Owned
Town Customer ID: 375178
Owner Name: WI AIR NATIONAL GUARD - TRUAX - 115 FW / EMO
Owner Address: 3110 MITCHELL ST BLDG 1210
Owner Address 2: Not reported
Owner City: MADISON
Owner State: WI
Owner Zip: 53704
Building Name: TRUAX FIELD AIR NATIONAL GUARD -BLDG 1000
Building Address: 3110 MITCHELL ST
Building City: MADISON
Building Zip: 53704

Tank Status Date: 10/20/1999
Site Municipality: C
Land Owner Type: Federal Owned
Town Customer ID: 375178
Owner Name: WI AIR NATIONAL GUARD - TRUAX - 115 FW / EMO
Owner Address: 3110 MITCHELL ST BLDG 1210
Owner Address 2: Not reported
Owner City: MADISON
Owner State: WI
Owner Zip: 53704
Building Name: TRUAX FIELD AIR NATIONAL GUARD -BLDG 1000
Building Address: 3110 MITCHELL ST
Building City: MADISON
Building Zip: 53704

Tank Status Date: 05/12/1990
Site Municipality: C
Land Owner Type: Federal Owned
Town Customer ID: 375178
Owner Name: WI AIR NATIONAL GUARD - TRUAX - 115 FW / EMO
Owner Address: 3110 MITCHELL ST BLDG 1210
Owner Address 2: Not reported
Owner City: MADISON
Owner State: WI
Owner Zip: 53704
Building Name: TRUAX FIELD AIR NATIONAL GUARD -BLDG 1000
Building Address: 3110 MITCHELL ST
Building City: MADISON
Building Zip: 53704

Tank Status Date: 05/05/2008
Site Municipality: C
Land Owner Type: Federal Owned
Town Customer ID: 375178
Owner Name: WI AIR NATIONAL GUARD - TRUAX - 115 FW / EMO
Owner Address: 3110 MITCHELL ST BLDG 1210
Owner Address 2: Not reported
Owner City: MADISON
Owner State: WI
Owner Zip: 53704
Building Name: TRUAX FIELD AIR NATIONAL GUARD -BLDG 1000
Building Address: 3110 MITCHELL ST
Building City: MADISON

Map ID
Direction
Distance
Elevation

MAP FINDINGS

Site

Database(s)

EDR ID Number
EPA ID Number

TRUAX FIELD AIR NATIONAL GUARD -BLDG 1000 (Continued)

U003954171

Building Zip: 53704

Tank Status Date: 06/13/1990
Site Municipality: C
Land Owner Type: Federal Owned
Town Customer ID: 375178
Owner Name: WI AIR NATIONAL GUARD - TRUAX - 115 FW / EMO
Owner Address: 3110 MITCHELL ST BLDG 1210
Owner Address 2: Not reported
Owner City: MADISON
Owner State: WI
Owner Zip: 53704
Building Name: TRUAX FIELD AIR NATIONAL GUARD -BLDG 1000
Building Address: 3110 MITCHELL ST
Building City: MADISON
Building Zip: 53704

Tank Status Date: 10/20/1999
Site Municipality: C
Land Owner Type: Federal Owned
Town Customer ID: 375178
Owner Name: WI AIR NATIONAL GUARD - TRUAX - 115 FW / EMO
Owner Address: 3110 MITCHELL ST BLDG 1210
Owner Address 2: Not reported
Owner City: MADISON
Owner State: WI
Owner Zip: 53704
Building Name: TRUAX FIELD AIR NATIONAL GUARD -BLDG 1000
Building Address: 3110 MITCHELL ST
Building City: MADISON
Building Zip: 53704

Tank Status Date: 10/20/1999
Site Municipality: C
Land Owner Type: Federal Owned
Town Customer ID: 375178
Owner Name: WI AIR NATIONAL GUARD - TRUAX - 115 FW / EMO
Owner Address: 3110 MITCHELL ST BLDG 1210
Owner Address 2: Not reported
Owner City: MADISON
Owner State: WI
Owner Zip: 53704
Building Name: TRUAX FIELD AIR NATIONAL GUARD -BLDG 1000
Building Address: 3110 MITCHELL ST
Building City: MADISON
Building Zip: 53704

Tank Status Date: 05/10/1990
Site Municipality: C
Land Owner Type: Federal Owned
Town Customer ID: 375178
Owner Name: WI AIR NATIONAL GUARD - TRUAX - 115 FW / EMO
Owner Address: 3110 MITCHELL ST BLDG 1210
Owner Address 2: Not reported
Owner City: MADISON
Owner State: WI
Owner Zip: 53704

Map ID
Direction
Distance
Elevation

MAP FINDINGS

Site

Database(s)

EDR ID Number
EPA ID Number

TRUAX FIELD AIR NATIONAL GUARD -BLDG 1000 (Continued)

U003954171

Building Name: TRUAX FIELD AIR NATIONAL GUARD -BLDG 1000
Building Address: 3110 MITCHELL ST
Building City: MADISON
Building Zip: 53704

Tank Status Date: 10/05/1994
Site Municipality: C
Land Owner Type: Federal Owned
Town Customer ID: 375178
Owner Name: WI AIR NATIONAL GUARD - TRUAX - 115 FW / EMO
Owner Address: 3110 MITCHELL ST BLDG 1210
Owner Address 2: Not reported
Owner City: MADISON
Owner State: WI
Owner Zip: 53704
Building Name: TRUAX FIELD AIR NATIONAL GUARD -BLDG 1000
Building Address: 3110 MITCHELL ST
Building City: MADISON
Building Zip: 53704

Tank Status Date: 10/05/1994
Site Municipality: C
Land Owner Type: Federal Owned
Town Customer ID: 375178
Owner Name: WI AIR NATIONAL GUARD - TRUAX - 115 FW / EMO
Owner Address: 3110 MITCHELL ST BLDG 1210
Owner Address 2: Not reported
Owner City: MADISON
Owner State: WI
Owner Zip: 53704
Building Name: TRUAX FIELD AIR NATIONAL GUARD -BLDG 1000
Building Address: 3110 MITCHELL ST
Building City: MADISON
Building Zip: 53704

Tank Status Date: 06/01/1990
Site Municipality: C
Land Owner Type: Federal Owned
Town Customer ID: 375178
Owner Name: WI AIR NATIONAL GUARD - TRUAX - 115 FW / EMO
Owner Address: 3110 MITCHELL ST BLDG 1210
Owner Address 2: Not reported
Owner City: MADISON
Owner State: WI
Owner Zip: 53704
Building Name: TRUAX FIELD AIR NATIONAL GUARD -BLDG 1000
Building Address: 3110 MITCHELL ST
Building City: MADISON
Building Zip: 53704

Tank Status Date: 05/18/1990
Site Municipality: C
Land Owner Type: Federal Owned
Town Customer ID: 375178
Owner Name: WI AIR NATIONAL GUARD - TRUAX - 115 FW / EMO
Owner Address: 3110 MITCHELL ST BLDG 1210
Owner Address 2: Not reported

Map ID
Direction
Distance
Elevation

MAP FINDINGS

Site

Database(s)

EDR ID Number
EPA ID Number

TRUAX FIELD AIR NATIONAL GUARD -BLDG 1000 (Continued)

U003954171

Owner City: MADISON
Owner State: WI
Owner Zip: 53704
Building Name: TRUAX FIELD AIR NATIONAL GUARD -BLDG 1000
Building Address: 3110 MITCHELL ST
Building City: MADISON
Building Zip: 53704

Tank Status Date: 10/05/1994
Site Municipality: C
Land Owner Type: Federal Owned
Town Customer ID: 375178
Owner Name: WI AIR NATIONAL GUARD - TRUAX - 115 FW / EMO
Owner Address: 3110 MITCHELL ST BLDG 1210
Owner Address 2: Not reported
Owner City: MADISON
Owner State: WI
Owner Zip: 53704
Building Name: TRUAX FIELD AIR NATIONAL GUARD -BLDG 1000
Building Address: 3110 MITCHELL ST
Building City: MADISON
Building Zip: 53704

Tank Status Date: 11/15/1993
Site Municipality: C
Land Owner Type: Federal Owned
Town Customer ID: 375178
Owner Name: WI AIR NATIONAL GUARD - TRUAX - 115 FW / EMO
Owner Address: 3110 MITCHELL ST BLDG 1210
Owner Address 2: Not reported
Owner City: MADISON
Owner State: WI
Owner Zip: 53704
Building Name: TRUAX FIELD AIR NATIONAL GUARD -BLDG 1000
Building Address: 3110 MITCHELL ST
Building City: MADISON
Building Zip: 53704

License: Storage Tank Registration
License Type: Registration
License Number: 445966
Expiration Date: Not reported
Licensee: WI Air National Guard - Truax - 115 Fw / Emo
Facility Reference Number: 652469|674669
Fire Dept ID: 1301
Federally Regulated: No
Tank ID: 52339
Municipality Name: City of Madison
Tank Reference Number: 272369|130101534
Equipment Wang ID: 130101534
Tank Type: Underground Storage Tank
Tank Status: Closed/Removed
Tank Contents: Fuel Oil
Capacity: 1500.00
Install Date: Not reported
Construction Material: Coated Steel

Map ID
Direction
Distance
Elevation

MAP FINDINGS

Site

Database(s)

EDR ID Number
EPA ID Number

TRUAX FIELD AIR NATIONAL GUARD -BLDG 1000 (Continued)

U003954171

Marketer:	N
Tank Occupancy:	Government
Corrosion Protection Type:	Not reported
Overfill Protection Type:	Not Installed
Leak Detection:	Unknown
Leak Test Method:	Not reported
Spill Protection:	Not Installed
Containment Sump Installed:	N
Wall Size:	Single
Dispenser Sump Installed:	N
Overfill Protection:	Not Installed
Date of Lining:	Not reported
Lining Inspection Date:	Not reported
CAS Number:	Not reported
Pipe Type:	Piping (Storage Tank)
Pipe Status:	Closed/Removed
Pipe Aboveground Piping:	N
Pipe Underground Piping:	Y
Pipe Construction Material:	Unknown
Pipe Wall Type:	Single
Pipe UST Manifolder:	N
Pipe Related Tank ID:	141365
Pipe Catastrophic Leak Detection:	Not reported
Pipe System Type:	Not reported
Pipe Flex Connector:	N
Pipe Leak Test Method:	Not reported
Pipe Leak Detection:	Unknown
Pipe Corrosion Protection:	Not reported
Latest Test Name:	Not reported
Latest Test Date:	Not reported
Latest Test Expiration Date:	Not reported
Detail As of 12/2016:	
Tank Status Date:	11/25/1991
Site Municipality:	C
Land Owner Type:	Federal Owned
Town Customer ID:	375178
Owner Name:	WI AIR NATIONAL GUARD - TRUAX - 115 FW / EMO
Owner Address:	3110 MITCHELL ST BLDG 1210
Owner Address 2:	Not reported
Owner City:	MADISON
Owner State:	WI
Owner Zip:	53704
Building Name:	TRUAX FIELD AIR NATIONAL GUARD -BLDG 1000
Building Address:	3110 MITCHELL ST
Building City:	MADISON
Building Zip:	53704
Tank Status Date:	06/11/1990
Site Municipality:	C
Land Owner Type:	Federal Owned
Town Customer ID:	375178
Owner Name:	WI AIR NATIONAL GUARD - TRUAX - 115 FW / EMO
Owner Address:	3110 MITCHELL ST BLDG 1210
Owner Address 2:	Not reported
Owner City:	MADISON
Owner State:	WI
Owner Zip:	53704

Map ID
Direction
Distance
Elevation

MAP FINDINGS

Site

Database(s)

EDR ID Number
EPA ID Number

TRUAX FIELD AIR NATIONAL GUARD -BLDG 1000 (Continued)

U003954171

Building Name: TRUAX FIELD AIR NATIONAL GUARD -BLDG 1000
Building Address: 3110 MITCHELL ST
Building City: MADISON
Building Zip: 53704

Tank Status Date: 10/04/1993
Site Municipality: C
Land Owner Type: Federal Owned
Town Customer ID: 375178
Owner Name: WI AIR NATIONAL GUARD - TRUAX - 115 FW / EMO
Owner Address: 3110 MITCHELL ST BLDG 1210
Owner Address 2: Not reported
Owner City: MADISON
Owner State: WI
Owner Zip: 53704
Building Name: TRUAX FIELD AIR NATIONAL GUARD -BLDG 1000
Building Address: 3110 MITCHELL ST
Building City: MADISON
Building Zip: 53704

Tank Status Date: 10/01/1991
Site Municipality: C
Land Owner Type: Federal Owned
Town Customer ID: 375178
Owner Name: WI AIR NATIONAL GUARD - TRUAX - 115 FW / EMO
Owner Address: 3110 MITCHELL ST BLDG 1210
Owner Address 2: Not reported
Owner City: MADISON
Owner State: WI
Owner Zip: 53704
Building Name: TRUAX FIELD AIR NATIONAL GUARD -BLDG 1000
Building Address: 3110 MITCHELL ST
Building City: MADISON
Building Zip: 53704

Tank Status Date: 06/16/2009
Site Municipality: C
Land Owner Type: Federal Owned
Town Customer ID: 375178
Owner Name: WI AIR NATIONAL GUARD - TRUAX - 115 FW / EMO
Owner Address: 3110 MITCHELL ST BLDG 1210
Owner Address 2: Not reported
Owner City: MADISON
Owner State: WI
Owner Zip: 53704
Building Name: TRUAX FIELD AIR NATIONAL GUARD -BLDG 1000
Building Address: 3110 MITCHELL ST
Building City: MADISON
Building Zip: 53704

Tank Status Date: Not reported
Site Municipality: C
Land Owner Type: Federal Owned
Town Customer ID: 375178
Owner Name: WI AIR NATIONAL GUARD - TRUAX - 115 FW / EMO
Owner Address: 3110 MITCHELL ST BLDG 1210
Owner Address 2: Not reported

Map ID
Direction
Distance
Elevation

MAP FINDINGS

Site

Database(s)

EDR ID Number
EPA ID Number

TRUAX FIELD AIR NATIONAL GUARD -BLDG 1000 (Continued)

U003954171

Owner City: MADISON
Owner State: WI
Owner Zip: 53704
Building Name: TRUAX FIELD AIR NATIONAL GUARD -BLDG 1000
Building Address: 3110 MITCHELL ST
Building City: MADISON
Building Zip: 53704

Tank Status Date: Not reported
Site Municipality: C
Land Owner Type: Federal Owned
Town Customer ID: 375178
Owner Name: WI AIR NATIONAL GUARD - TRUAX - 115 FW / EMO
Owner Address: 3110 MITCHELL ST BLDG 1210
Owner Address 2: Not reported
Owner City: MADISON
Owner State: WI
Owner Zip: 53704
Building Name: TRUAX FIELD AIR NATIONAL GUARD -BLDG 1000
Building Address: 3110 MITCHELL ST
Building City: MADISON
Building Zip: 53704

Tank Status Date: 08/01/1989
Site Municipality: C
Land Owner Type: Federal Owned
Town Customer ID: 375178
Owner Name: WI AIR NATIONAL GUARD - TRUAX - 115 FW / EMO
Owner Address: 3110 MITCHELL ST BLDG 1210
Owner Address 2: Not reported
Owner City: MADISON
Owner State: WI
Owner Zip: 53704
Building Name: TRUAX FIELD AIR NATIONAL GUARD -BLDG 1000
Building Address: 3110 MITCHELL ST
Building City: MADISON
Building Zip: 53704

Tank Status Date: 12/15/1993
Site Municipality: C
Land Owner Type: Federal Owned
Town Customer ID: 375178
Owner Name: WI AIR NATIONAL GUARD - TRUAX - 115 FW / EMO
Owner Address: 3110 MITCHELL ST BLDG 1210
Owner Address 2: Not reported
Owner City: MADISON
Owner State: WI
Owner Zip: 53704
Building Name: TRUAX FIELD AIR NATIONAL GUARD -BLDG 1000
Building Address: 3110 MITCHELL ST
Building City: MADISON
Building Zip: 53704

Tank Status Date: Not reported
Site Municipality: C
Land Owner Type: Federal Owned
Town Customer ID: 375178

Map ID
Direction
Distance
Elevation

MAP FINDINGS

Site

Database(s)

EDR ID Number
EPA ID Number

TRUAX FIELD AIR NATIONAL GUARD -BLDG 1000 (Continued)

U003954171

Owner Name: WI AIR NATIONAL GUARD - TRUAX - 115 FW / EMO
Owner Address: 3110 MITCHELL ST BLDG 1210
Owner Address 2: Not reported
Owner City: MADISON
Owner State: WI
Owner Zip: 53704
Building Name: TRUAX FIELD AIR NATIONAL GUARD -BLDG 1000
Building Address: 3110 MITCHELL ST
Building City: MADISON
Building Zip: 53704

Tank Status Date: Not reported
Site Municipality: C
Land Owner Type: Federal Owned
Town Customer ID: 375178
Owner Name: WI AIR NATIONAL GUARD - TRUAX - 115 FW / EMO
Owner Address: 3110 MITCHELL ST BLDG 1210
Owner Address 2: Not reported
Owner City: MADISON
Owner State: WI
Owner Zip: 53704
Building Name: TRUAX FIELD AIR NATIONAL GUARD -BLDG 1000
Building Address: 3110 MITCHELL ST
Building City: MADISON
Building Zip: 53704

Tank Status Date: 06/13/1990
Site Municipality: C
Land Owner Type: Federal Owned
Town Customer ID: 375178
Owner Name: WI AIR NATIONAL GUARD - TRUAX - 115 FW / EMO
Owner Address: 3110 MITCHELL ST BLDG 1210
Owner Address 2: Not reported
Owner City: MADISON
Owner State: WI
Owner Zip: 53704
Building Name: TRUAX FIELD AIR NATIONAL GUARD -BLDG 1000
Building Address: 3110 MITCHELL ST
Building City: MADISON
Building Zip: 53704

Tank Status Date: 10/20/1999
Site Municipality: C
Land Owner Type: Federal Owned
Town Customer ID: 375178
Owner Name: WI AIR NATIONAL GUARD - TRUAX - 115 FW / EMO
Owner Address: 3110 MITCHELL ST BLDG 1210
Owner Address 2: Not reported
Owner City: MADISON
Owner State: WI
Owner Zip: 53704
Building Name: TRUAX FIELD AIR NATIONAL GUARD -BLDG 1000
Building Address: 3110 MITCHELL ST
Building City: MADISON
Building Zip: 53704

Tank Status Date: 05/22/1990

Map ID
Direction
Distance
Elevation

MAP FINDINGS

Site

Database(s)

EDR ID Number
EPA ID Number

TRUAX FIELD AIR NATIONAL GUARD -BLDG 1000 (Continued)

U003954171

Site Municipality: C
Land Owner Type: Federal Owned
Town Customer ID: 375178
Owner Name: WI AIR NATIONAL GUARD - TRUAX - 115 FW / EMO
Owner Address: 3110 MITCHELL ST BLDG 1210
Owner Address 2: Not reported
Owner City: MADISON
Owner State: WI
Owner Zip: 53704
Building Name: TRUAX FIELD AIR NATIONAL GUARD -BLDG 1000
Building Address: 3110 MITCHELL ST
Building City: MADISON
Building Zip: 53704

Tank Status Date: 04/17/1996
Site Municipality: C
Land Owner Type: Federal Owned
Town Customer ID: 375178
Owner Name: WI AIR NATIONAL GUARD - TRUAX - 115 FW / EMO
Owner Address: 3110 MITCHELL ST BLDG 1210
Owner Address 2: Not reported
Owner City: MADISON
Owner State: WI
Owner Zip: 53704
Building Name: TRUAX FIELD AIR NATIONAL GUARD -BLDG 1000
Building Address: 3110 MITCHELL ST
Building City: MADISON
Building Zip: 53704

Tank Status Date: 06/21/1990
Site Municipality: C
Land Owner Type: Federal Owned
Town Customer ID: 375178
Owner Name: WI AIR NATIONAL GUARD - TRUAX - 115 FW / EMO
Owner Address: 3110 MITCHELL ST BLDG 1210
Owner Address 2: Not reported
Owner City: MADISON
Owner State: WI
Owner Zip: 53704
Building Name: TRUAX FIELD AIR NATIONAL GUARD -BLDG 1000
Building Address: 3110 MITCHELL ST
Building City: MADISON
Building Zip: 53704

Tank Status Date: 10/10/1991
Site Municipality: C
Land Owner Type: Federal Owned
Town Customer ID: 375178
Owner Name: WI AIR NATIONAL GUARD - TRUAX - 115 FW / EMO
Owner Address: 3110 MITCHELL ST BLDG 1210
Owner Address 2: Not reported
Owner City: MADISON
Owner State: WI
Owner Zip: 53704
Building Name: TRUAX FIELD AIR NATIONAL GUARD -BLDG 1000
Building Address: 3110 MITCHELL ST
Building City: MADISON

Map ID
Direction
Distance
Elevation

MAP FINDINGS

Site

Database(s)

EDR ID Number
EPA ID Number

TRUAX FIELD AIR NATIONAL GUARD -BLDG 1000 (Continued)

U003954171

Building Zip: 53704

Tank Status Date: 08/19/1993
Site Municipality: C
Land Owner Type: Federal Owned
Town Customer ID: 375178
Owner Name: WI AIR NATIONAL GUARD - TRUAX - 115 FW / EMO
Owner Address: 3110 MITCHELL ST BLDG 1210
Owner Address 2: Not reported
Owner City: MADISON
Owner State: WI
Owner Zip: 53704
Building Name: TRUAX FIELD AIR NATIONAL GUARD -BLDG 1000
Building Address: 3110 MITCHELL ST
Building City: MADISON
Building Zip: 53704

Tank Status Date: 05/15/1990
Site Municipality: C
Land Owner Type: Federal Owned
Town Customer ID: 375178
Owner Name: WI AIR NATIONAL GUARD - TRUAX - 115 FW / EMO
Owner Address: 3110 MITCHELL ST BLDG 1210
Owner Address 2: Not reported
Owner City: MADISON
Owner State: WI
Owner Zip: 53704
Building Name: TRUAX FIELD AIR NATIONAL GUARD -BLDG 1000
Building Address: 3110 MITCHELL ST
Building City: MADISON
Building Zip: 53704

Tank Status Date: 07/20/1989
Site Municipality: C
Land Owner Type: Federal Owned
Town Customer ID: 375178
Owner Name: WI AIR NATIONAL GUARD - TRUAX - 115 FW / EMO
Owner Address: 3110 MITCHELL ST BLDG 1210
Owner Address 2: Not reported
Owner City: MADISON
Owner State: WI
Owner Zip: 53704
Building Name: TRUAX FIELD AIR NATIONAL GUARD -BLDG 1000
Building Address: 3110 MITCHELL ST
Building City: MADISON
Building Zip: 53704

Tank Status Date: 10/05/1994
Site Municipality: C
Land Owner Type: Federal Owned
Town Customer ID: 375178
Owner Name: WI AIR NATIONAL GUARD - TRUAX - 115 FW / EMO
Owner Address: 3110 MITCHELL ST BLDG 1210
Owner Address 2: Not reported
Owner City: MADISON
Owner State: WI
Owner Zip: 53704

Map ID
Direction
Distance
Elevation

MAP FINDINGS

Site

Database(s)

EDR ID Number
EPA ID Number

TRUAX FIELD AIR NATIONAL GUARD -BLDG 1000 (Continued)

U003954171

Building Name:	TRUAX FIELD AIR NATIONAL GUARD -BLDG 1000
Building Address:	3110 MITCHELL ST
Building City:	MADISON
Building Zip:	53704
Tank Status Date:	02/27/1992
Site Municipality:	C
Land Owner Type:	Federal Owned
Town Customer ID:	375178
Owner Name:	WI AIR NATIONAL GUARD - TRUAX - 115 FW / EMO
Owner Address:	3110 MITCHELL ST BLDG 1210
Owner Address 2:	Not reported
Owner City:	MADISON
Owner State:	WI
Owner Zip:	53704
Building Name:	TRUAX FIELD AIR NATIONAL GUARD -BLDG 1000
Building Address:	3110 MITCHELL ST
Building City:	MADISON
Building Zip:	53704
Tank Status Date:	Not reported
Site Municipality:	C
Land Owner Type:	Federal Owned
Town Customer ID:	375178
Owner Name:	WI AIR NATIONAL GUARD - TRUAX - 115 FW / EMO
Owner Address:	3110 MITCHELL ST BLDG 1210
Owner Address 2:	Not reported
Owner City:	MADISON
Owner State:	WI
Owner Zip:	53704
Building Name:	TRUAX FIELD AIR NATIONAL GUARD -BLDG 1000
Building Address:	3110 MITCHELL ST
Building City:	MADISON
Building Zip:	53704
Tank Status Date:	05/07/1990
Site Municipality:	C
Land Owner Type:	Federal Owned
Town Customer ID:	375178
Owner Name:	WI AIR NATIONAL GUARD - TRUAX - 115 FW / EMO
Owner Address:	3110 MITCHELL ST BLDG 1210
Owner Address 2:	Not reported
Owner City:	MADISON
Owner State:	WI
Owner Zip:	53704
Building Name:	TRUAX FIELD AIR NATIONAL GUARD -BLDG 1000
Building Address:	3110 MITCHELL ST
Building City:	MADISON
Building Zip:	53704
Tank Status Date:	10/20/1999
Site Municipality:	C
Land Owner Type:	Federal Owned
Town Customer ID:	375178
Owner Name:	WI AIR NATIONAL GUARD - TRUAX - 115 FW / EMO
Owner Address:	3110 MITCHELL ST BLDG 1210
Owner Address 2:	Not reported

Map ID
Direction
Distance
Elevation

MAP FINDINGS

Site

Database(s)

EDR ID Number
EPA ID Number

TRUAX FIELD AIR NATIONAL GUARD -BLDG 1000 (Continued)

U003954171

Owner City: MADISON
Owner State: WI
Owner Zip: 53704
Building Name: TRUAX FIELD AIR NATIONAL GUARD -BLDG 1000
Building Address: 3110 MITCHELL ST
Building City: MADISON
Building Zip: 53704

Tank Status Date: 05/12/1990
Site Municipality: C
Land Owner Type: Federal Owned
Town Customer ID: 375178
Owner Name: WI AIR NATIONAL GUARD - TRUAX - 115 FW / EMO
Owner Address: 3110 MITCHELL ST BLDG 1210
Owner Address 2: Not reported
Owner City: MADISON
Owner State: WI
Owner Zip: 53704
Building Name: TRUAX FIELD AIR NATIONAL GUARD -BLDG 1000
Building Address: 3110 MITCHELL ST
Building City: MADISON
Building Zip: 53704

Tank Status Date: 05/05/2008
Site Municipality: C
Land Owner Type: Federal Owned
Town Customer ID: 375178
Owner Name: WI AIR NATIONAL GUARD - TRUAX - 115 FW / EMO
Owner Address: 3110 MITCHELL ST BLDG 1210
Owner Address 2: Not reported
Owner City: MADISON
Owner State: WI
Owner Zip: 53704
Building Name: TRUAX FIELD AIR NATIONAL GUARD -BLDG 1000
Building Address: 3110 MITCHELL ST
Building City: MADISON
Building Zip: 53704

Tank Status Date: 06/13/1990
Site Municipality: C
Land Owner Type: Federal Owned
Town Customer ID: 375178
Owner Name: WI AIR NATIONAL GUARD - TRUAX - 115 FW / EMO
Owner Address: 3110 MITCHELL ST BLDG 1210
Owner Address 2: Not reported
Owner City: MADISON
Owner State: WI
Owner Zip: 53704
Building Name: TRUAX FIELD AIR NATIONAL GUARD -BLDG 1000
Building Address: 3110 MITCHELL ST
Building City: MADISON
Building Zip: 53704

Tank Status Date: 10/20/1999
Site Municipality: C
Land Owner Type: Federal Owned
Town Customer ID: 375178

Map ID
Direction
Distance
Elevation

MAP FINDINGS

Site

Database(s)

EDR ID Number
EPA ID Number

TRUAX FIELD AIR NATIONAL GUARD -BLDG 1000 (Continued)

U003954171

Owner Name: WI AIR NATIONAL GUARD - TRUAX - 115 FW / EMO
Owner Address: 3110 MITCHELL ST BLDG 1210
Owner Address 2: Not reported
Owner City: MADISON
Owner State: WI
Owner Zip: 53704
Building Name: TRUAX FIELD AIR NATIONAL GUARD -BLDG 1000
Building Address: 3110 MITCHELL ST
Building City: MADISON
Building Zip: 53704

Tank Status Date: 10/20/1999
Site Municipality: C
Land Owner Type: Federal Owned
Town Customer ID: 375178
Owner Name: WI AIR NATIONAL GUARD - TRUAX - 115 FW / EMO
Owner Address: 3110 MITCHELL ST BLDG 1210
Owner Address 2: Not reported
Owner City: MADISON
Owner State: WI
Owner Zip: 53704
Building Name: TRUAX FIELD AIR NATIONAL GUARD -BLDG 1000
Building Address: 3110 MITCHELL ST
Building City: MADISON
Building Zip: 53704

Tank Status Date: 05/10/1990
Site Municipality: C
Land Owner Type: Federal Owned
Town Customer ID: 375178
Owner Name: WI AIR NATIONAL GUARD - TRUAX - 115 FW / EMO
Owner Address: 3110 MITCHELL ST BLDG 1210
Owner Address 2: Not reported
Owner City: MADISON
Owner State: WI
Owner Zip: 53704
Building Name: TRUAX FIELD AIR NATIONAL GUARD -BLDG 1000
Building Address: 3110 MITCHELL ST
Building City: MADISON
Building Zip: 53704

Tank Status Date: 10/05/1994
Site Municipality: C
Land Owner Type: Federal Owned
Town Customer ID: 375178
Owner Name: WI AIR NATIONAL GUARD - TRUAX - 115 FW / EMO
Owner Address: 3110 MITCHELL ST BLDG 1210
Owner Address 2: Not reported
Owner City: MADISON
Owner State: WI
Owner Zip: 53704
Building Name: TRUAX FIELD AIR NATIONAL GUARD -BLDG 1000
Building Address: 3110 MITCHELL ST
Building City: MADISON
Building Zip: 53704

Tank Status Date: 10/05/1994

Map ID
Direction
Distance
Elevation

MAP FINDINGS

Site

Database(s)

EDR ID Number
EPA ID Number

TRUAX FIELD AIR NATIONAL GUARD -BLDG 1000 (Continued)

U003954171

Site Municipality: C
Land Owner Type: Federal Owned
Town Customer ID: 375178
Owner Name: WI AIR NATIONAL GUARD - TRUAX - 115 FW / EMO
Owner Address: 3110 MITCHELL ST BLDG 1210
Owner Address 2: Not reported
Owner City: MADISON
Owner State: WI
Owner Zip: 53704
Building Name: TRUAX FIELD AIR NATIONAL GUARD -BLDG 1000
Building Address: 3110 MITCHELL ST
Building City: MADISON
Building Zip: 53704

Tank Status Date: 06/01/1990
Site Municipality: C
Land Owner Type: Federal Owned
Town Customer ID: 375178
Owner Name: WI AIR NATIONAL GUARD - TRUAX - 115 FW / EMO
Owner Address: 3110 MITCHELL ST BLDG 1210
Owner Address 2: Not reported
Owner City: MADISON
Owner State: WI
Owner Zip: 53704
Building Name: TRUAX FIELD AIR NATIONAL GUARD -BLDG 1000
Building Address: 3110 MITCHELL ST
Building City: MADISON
Building Zip: 53704

Tank Status Date: 05/18/1990
Site Municipality: C
Land Owner Type: Federal Owned
Town Customer ID: 375178
Owner Name: WI AIR NATIONAL GUARD - TRUAX - 115 FW / EMO
Owner Address: 3110 MITCHELL ST BLDG 1210
Owner Address 2: Not reported
Owner City: MADISON
Owner State: WI
Owner Zip: 53704
Building Name: TRUAX FIELD AIR NATIONAL GUARD -BLDG 1000
Building Address: 3110 MITCHELL ST
Building City: MADISON
Building Zip: 53704

Tank Status Date: 10/05/1994
Site Municipality: C
Land Owner Type: Federal Owned
Town Customer ID: 375178
Owner Name: WI AIR NATIONAL GUARD - TRUAX - 115 FW / EMO
Owner Address: 3110 MITCHELL ST BLDG 1210
Owner Address 2: Not reported
Owner City: MADISON
Owner State: WI
Owner Zip: 53704
Building Name: TRUAX FIELD AIR NATIONAL GUARD -BLDG 1000
Building Address: 3110 MITCHELL ST
Building City: MADISON

Map ID
Direction
Distance
Elevation

MAP FINDINGS

Site

Database(s)

EDR ID Number
EPA ID Number

TRUAX FIELD AIR NATIONAL GUARD -BLDG 1000 (Continued)

U003954171

Building Zip: 53704

Tank Status Date: 11/15/1993
Site Municipality: C
Land Owner Type: Federal Owned
Town Customer ID: 375178
Owner Name: WI AIR NATIONAL GUARD - TRUAX - 115 FW / EMO
Owner Address: 3110 MITCHELL ST BLDG 1210
Owner Address 2: Not reported
Owner City: MADISON
Owner State: WI
Owner Zip: 53704
Building Name: TRUAX FIELD AIR NATIONAL GUARD -BLDG 1000
Building Address: 3110 MITCHELL ST
Building City: MADISON
Building Zip: 53704

License: Storage Tank Registration
License Type: Registration
License Number: 445966
Expiration Date: Not reported
Licensee: WI Air National Guard - Truax - 115 Fw / Emo
Facility Reference Number: 652469|674669
Fire Dept ID: 1301
Federally Regulated: No
Tank ID: 52340
Municipality Name: City of Madison
Tank Reference Number: 272367|130101532
Equipment Wang ID: 130101532
Tank Type: Underground Storage Tank
Tank Status: Closed/Removed
Tank Contents: Fuel Oil
Capacity: 1500.00
Install Date: Not reported
Construction Material: Coated Steel
Marketer: N
Tank Occupancy: Government
Corrosion Protection Type: Not reported
Overfill Protection Type: Not Installed
Leak Detection: Unknown
Leak Test Method: Not reported
Spill Protection: Not Installed
Containment Sump Installed: N
Wall Size: Single
Dispenser Sump Installed: N
Overfill Protection: Not Installed
Date of Lining: Not reported
Lining Inspection Date: Not reported
CAS Number: Not reported
Pipe Type: Piping (Storage Tank)
Pipe Status: Closed/Removed
Pipe Aboveground Piping: N
Pipe Underground Piping: Y
Pipe Construction Material: Unknown
Pipe Wall Type: Single
Pipe UST Manifolder: N

Map ID
Direction
Distance
Elevation

MAP FINDINGS

Site

Database(s)

EDR ID Number
EPA ID Number

TRUAX FIELD AIR NATIONAL GUARD -BLDG 1000 (Continued)

U003954171

Pipe Related Tank ID: 141366
Pipe Catastrophic Leak Detection: Not reported
Pipe System Type: Not reported
Pipe Flex Connector: N
Pipe Leak Test Method: Not reported
Pipe Leak Detection: Unknown
Pipe Corrosion Protection: Not reported
Latest Test Name: Not reported
Latest Test Date: Not reported
Latest Test Expiration Date: Not reported

Detail As of 12/2016:

Tank Status Date: 11/25/1991
Site Municipality: C
Land Owner Type: Federal Owned
Town Customer ID: 375178
Owner Name: WI AIR NATIONAL GUARD - TRUAX - 115 FW / EMO
Owner Address: 3110 MITCHELL ST BLDG 1210
Owner Address 2: Not reported
Owner City: MADISON
Owner State: WI
Owner Zip: 53704
Building Name: TRUAX FIELD AIR NATIONAL GUARD -BLDG 1000
Building Address: 3110 MITCHELL ST
Building City: MADISON
Building Zip: 53704

Tank Status Date: 06/11/1990
Site Municipality: C
Land Owner Type: Federal Owned
Town Customer ID: 375178
Owner Name: WI AIR NATIONAL GUARD - TRUAX - 115 FW / EMO
Owner Address: 3110 MITCHELL ST BLDG 1210
Owner Address 2: Not reported
Owner City: MADISON
Owner State: WI
Owner Zip: 53704
Building Name: TRUAX FIELD AIR NATIONAL GUARD -BLDG 1000
Building Address: 3110 MITCHELL ST
Building City: MADISON
Building Zip: 53704

Tank Status Date: 10/04/1993
Site Municipality: C
Land Owner Type: Federal Owned
Town Customer ID: 375178
Owner Name: WI AIR NATIONAL GUARD - TRUAX - 115 FW / EMO
Owner Address: 3110 MITCHELL ST BLDG 1210
Owner Address 2: Not reported
Owner City: MADISON
Owner State: WI
Owner Zip: 53704
Building Name: TRUAX FIELD AIR NATIONAL GUARD -BLDG 1000
Building Address: 3110 MITCHELL ST
Building City: MADISON
Building Zip: 53704

Tank Status Date: 10/01/1991

Map ID
Direction
Distance
Elevation

MAP FINDINGS

Site

Database(s)

EDR ID Number
EPA ID Number

TRUAX FIELD AIR NATIONAL GUARD -BLDG 1000 (Continued)

U003954171

Site Municipality: C
Land Owner Type: Federal Owned
Town Customer ID: 375178
Owner Name: WI AIR NATIONAL GUARD - TRUAX - 115 FW / EMO
Owner Address: 3110 MITCHELL ST BLDG 1210
Owner Address 2: Not reported
Owner City: MADISON
Owner State: WI
Owner Zip: 53704
Building Name: TRUAX FIELD AIR NATIONAL GUARD -BLDG 1000
Building Address: 3110 MITCHELL ST
Building City: MADISON
Building Zip: 53704

Tank Status Date: 06/16/2009
Site Municipality: C
Land Owner Type: Federal Owned
Town Customer ID: 375178
Owner Name: WI AIR NATIONAL GUARD - TRUAX - 115 FW / EMO
Owner Address: 3110 MITCHELL ST BLDG 1210
Owner Address 2: Not reported
Owner City: MADISON
Owner State: WI
Owner Zip: 53704
Building Name: TRUAX FIELD AIR NATIONAL GUARD -BLDG 1000
Building Address: 3110 MITCHELL ST
Building City: MADISON
Building Zip: 53704

Tank Status Date: Not reported
Site Municipality: C
Land Owner Type: Federal Owned
Town Customer ID: 375178
Owner Name: WI AIR NATIONAL GUARD - TRUAX - 115 FW / EMO
Owner Address: 3110 MITCHELL ST BLDG 1210
Owner Address 2: Not reported
Owner City: MADISON
Owner State: WI
Owner Zip: 53704
Building Name: TRUAX FIELD AIR NATIONAL GUARD -BLDG 1000
Building Address: 3110 MITCHELL ST
Building City: MADISON
Building Zip: 53704

Tank Status Date: Not reported
Site Municipality: C
Land Owner Type: Federal Owned
Town Customer ID: 375178
Owner Name: WI AIR NATIONAL GUARD - TRUAX - 115 FW / EMO
Owner Address: 3110 MITCHELL ST BLDG 1210
Owner Address 2: Not reported
Owner City: MADISON
Owner State: WI
Owner Zip: 53704
Building Name: TRUAX FIELD AIR NATIONAL GUARD -BLDG 1000
Building Address: 3110 MITCHELL ST
Building City: MADISON

Map ID
Direction
Distance
Elevation

MAP FINDINGS

Site

Database(s)

EDR ID Number
EPA ID Number

TRUAX FIELD AIR NATIONAL GUARD -BLDG 1000 (Continued)

U003954171

Building Zip: 53704

Tank Status Date: 08/01/1989
Site Municipality: C
Land Owner Type: Federal Owned
Town Customer ID: 375178
Owner Name: WI AIR NATIONAL GUARD - TRUAX - 115 FW / EMO
Owner Address: 3110 MITCHELL ST BLDG 1210
Owner Address 2: Not reported
Owner City: MADISON
Owner State: WI
Owner Zip: 53704
Building Name: TRUAX FIELD AIR NATIONAL GUARD -BLDG 1000
Building Address: 3110 MITCHELL ST
Building City: MADISON
Building Zip: 53704

Tank Status Date: 12/15/1993
Site Municipality: C
Land Owner Type: Federal Owned
Town Customer ID: 375178
Owner Name: WI AIR NATIONAL GUARD - TRUAX - 115 FW / EMO
Owner Address: 3110 MITCHELL ST BLDG 1210
Owner Address 2: Not reported
Owner City: MADISON
Owner State: WI
Owner Zip: 53704
Building Name: TRUAX FIELD AIR NATIONAL GUARD -BLDG 1000
Building Address: 3110 MITCHELL ST
Building City: MADISON
Building Zip: 53704

Tank Status Date: Not reported
Site Municipality: C
Land Owner Type: Federal Owned
Town Customer ID: 375178
Owner Name: WI AIR NATIONAL GUARD - TRUAX - 115 FW / EMO
Owner Address: 3110 MITCHELL ST BLDG 1210
Owner Address 2: Not reported
Owner City: MADISON
Owner State: WI
Owner Zip: 53704
Building Name: TRUAX FIELD AIR NATIONAL GUARD -BLDG 1000
Building Address: 3110 MITCHELL ST
Building City: MADISON
Building Zip: 53704

Tank Status Date: Not reported
Site Municipality: C
Land Owner Type: Federal Owned
Town Customer ID: 375178
Owner Name: WI AIR NATIONAL GUARD - TRUAX - 115 FW / EMO
Owner Address: 3110 MITCHELL ST BLDG 1210
Owner Address 2: Not reported
Owner City: MADISON
Owner State: WI
Owner Zip: 53704

Map ID
Direction
Distance
Elevation

MAP FINDINGS

Site

Database(s)

EDR ID Number
EPA ID Number

TRUAX FIELD AIR NATIONAL GUARD -BLDG 1000 (Continued)

U003954171

Building Name: TRUAX FIELD AIR NATIONAL GUARD -BLDG 1000
Building Address: 3110 MITCHELL ST
Building City: MADISON
Building Zip: 53704

Tank Status Date: 06/13/1990
Site Municipality: C
Land Owner Type: Federal Owned
Town Customer ID: 375178
Owner Name: WI AIR NATIONAL GUARD - TRUAX - 115 FW / EMO
Owner Address: 3110 MITCHELL ST BLDG 1210
Owner Address 2: Not reported
Owner City: MADISON
Owner State: WI
Owner Zip: 53704
Building Name: TRUAX FIELD AIR NATIONAL GUARD -BLDG 1000
Building Address: 3110 MITCHELL ST
Building City: MADISON
Building Zip: 53704

Tank Status Date: 10/20/1999
Site Municipality: C
Land Owner Type: Federal Owned
Town Customer ID: 375178
Owner Name: WI AIR NATIONAL GUARD - TRUAX - 115 FW / EMO
Owner Address: 3110 MITCHELL ST BLDG 1210
Owner Address 2: Not reported
Owner City: MADISON
Owner State: WI
Owner Zip: 53704
Building Name: TRUAX FIELD AIR NATIONAL GUARD -BLDG 1000
Building Address: 3110 MITCHELL ST
Building City: MADISON
Building Zip: 53704

Tank Status Date: 05/22/1990
Site Municipality: C
Land Owner Type: Federal Owned
Town Customer ID: 375178
Owner Name: WI AIR NATIONAL GUARD - TRUAX - 115 FW / EMO
Owner Address: 3110 MITCHELL ST BLDG 1210
Owner Address 2: Not reported
Owner City: MADISON
Owner State: WI
Owner Zip: 53704
Building Name: TRUAX FIELD AIR NATIONAL GUARD -BLDG 1000
Building Address: 3110 MITCHELL ST
Building City: MADISON
Building Zip: 53704

Tank Status Date: 04/17/1996
Site Municipality: C
Land Owner Type: Federal Owned
Town Customer ID: 375178
Owner Name: WI AIR NATIONAL GUARD - TRUAX - 115 FW / EMO
Owner Address: 3110 MITCHELL ST BLDG 1210
Owner Address 2: Not reported

Map ID
Direction
Distance
Elevation

MAP FINDINGS

Site

Database(s)

EDR ID Number
EPA ID Number

TRUAX FIELD AIR NATIONAL GUARD -BLDG 1000 (Continued)

U003954171

Owner City: MADISON
Owner State: WI
Owner Zip: 53704
Building Name: TRUAX FIELD AIR NATIONAL GUARD -BLDG 1000
Building Address: 3110 MITCHELL ST
Building City: MADISON
Building Zip: 53704

Tank Status Date: 06/21/1990
Site Municipality: C
Land Owner Type: Federal Owned
Town Customer ID: 375178
Owner Name: WI AIR NATIONAL GUARD - TRUAX - 115 FW / EMO
Owner Address: 3110 MITCHELL ST BLDG 1210
Owner Address 2: Not reported
Owner City: MADISON
Owner State: WI
Owner Zip: 53704
Building Name: TRUAX FIELD AIR NATIONAL GUARD -BLDG 1000
Building Address: 3110 MITCHELL ST
Building City: MADISON
Building Zip: 53704

Tank Status Date: 10/10/1991
Site Municipality: C
Land Owner Type: Federal Owned
Town Customer ID: 375178
Owner Name: WI AIR NATIONAL GUARD - TRUAX - 115 FW / EMO
Owner Address: 3110 MITCHELL ST BLDG 1210
Owner Address 2: Not reported
Owner City: MADISON
Owner State: WI
Owner Zip: 53704
Building Name: TRUAX FIELD AIR NATIONAL GUARD -BLDG 1000
Building Address: 3110 MITCHELL ST
Building City: MADISON
Building Zip: 53704

Tank Status Date: 08/19/1993
Site Municipality: C
Land Owner Type: Federal Owned
Town Customer ID: 375178
Owner Name: WI AIR NATIONAL GUARD - TRUAX - 115 FW / EMO
Owner Address: 3110 MITCHELL ST BLDG 1210
Owner Address 2: Not reported
Owner City: MADISON
Owner State: WI
Owner Zip: 53704
Building Name: TRUAX FIELD AIR NATIONAL GUARD -BLDG 1000
Building Address: 3110 MITCHELL ST
Building City: MADISON
Building Zip: 53704

Tank Status Date: 05/15/1990
Site Municipality: C
Land Owner Type: Federal Owned
Town Customer ID: 375178

Map ID
Direction
Distance
Elevation

MAP FINDINGS

Site

Database(s)

EDR ID Number
EPA ID Number

TRUAX FIELD AIR NATIONAL GUARD -BLDG 1000 (Continued)

U003954171

Owner Name: WI AIR NATIONAL GUARD - TRUAX - 115 FW / EMO
Owner Address: 3110 MITCHELL ST BLDG 1210
Owner Address 2: Not reported
Owner City: MADISON
Owner State: WI
Owner Zip: 53704
Building Name: TRUAX FIELD AIR NATIONAL GUARD -BLDG 1000
Building Address: 3110 MITCHELL ST
Building City: MADISON
Building Zip: 53704

Tank Status Date: 07/20/1989
Site Municipality: C
Land Owner Type: Federal Owned
Town Customer ID: 375178
Owner Name: WI AIR NATIONAL GUARD - TRUAX - 115 FW / EMO
Owner Address: 3110 MITCHELL ST BLDG 1210
Owner Address 2: Not reported
Owner City: MADISON
Owner State: WI
Owner Zip: 53704
Building Name: TRUAX FIELD AIR NATIONAL GUARD -BLDG 1000
Building Address: 3110 MITCHELL ST
Building City: MADISON
Building Zip: 53704

Tank Status Date: 10/05/1994
Site Municipality: C
Land Owner Type: Federal Owned
Town Customer ID: 375178
Owner Name: WI AIR NATIONAL GUARD - TRUAX - 115 FW / EMO
Owner Address: 3110 MITCHELL ST BLDG 1210
Owner Address 2: Not reported
Owner City: MADISON
Owner State: WI
Owner Zip: 53704
Building Name: TRUAX FIELD AIR NATIONAL GUARD -BLDG 1000
Building Address: 3110 MITCHELL ST
Building City: MADISON
Building Zip: 53704

Tank Status Date: 02/27/1992
Site Municipality: C
Land Owner Type: Federal Owned
Town Customer ID: 375178
Owner Name: WI AIR NATIONAL GUARD - TRUAX - 115 FW / EMO
Owner Address: 3110 MITCHELL ST BLDG 1210
Owner Address 2: Not reported
Owner City: MADISON
Owner State: WI
Owner Zip: 53704
Building Name: TRUAX FIELD AIR NATIONAL GUARD -BLDG 1000
Building Address: 3110 MITCHELL ST
Building City: MADISON
Building Zip: 53704

Tank Status Date: Not reported

Map ID
Direction
Distance
Elevation

MAP FINDINGS

Site

Database(s)

EDR ID Number
EPA ID Number

TRUAX FIELD AIR NATIONAL GUARD -BLDG 1000 (Continued)

U003954171

Site Municipality: C
Land Owner Type: Federal Owned
Town Customer ID: 375178
Owner Name: WI AIR NATIONAL GUARD - TRUAX - 115 FW / EMO
Owner Address: 3110 MITCHELL ST BLDG 1210
Owner Address 2: Not reported
Owner City: MADISON
Owner State: WI
Owner Zip: 53704
Building Name: TRUAX FIELD AIR NATIONAL GUARD -BLDG 1000
Building Address: 3110 MITCHELL ST
Building City: MADISON
Building Zip: 53704

Tank Status Date: 05/07/1990
Site Municipality: C
Land Owner Type: Federal Owned
Town Customer ID: 375178
Owner Name: WI AIR NATIONAL GUARD - TRUAX - 115 FW / EMO
Owner Address: 3110 MITCHELL ST BLDG 1210
Owner Address 2: Not reported
Owner City: MADISON
Owner State: WI
Owner Zip: 53704
Building Name: TRUAX FIELD AIR NATIONAL GUARD -BLDG 1000
Building Address: 3110 MITCHELL ST
Building City: MADISON
Building Zip: 53704

Tank Status Date: 10/20/1999
Site Municipality: C
Land Owner Type: Federal Owned
Town Customer ID: 375178
Owner Name: WI AIR NATIONAL GUARD - TRUAX - 115 FW / EMO
Owner Address: 3110 MITCHELL ST BLDG 1210
Owner Address 2: Not reported
Owner City: MADISON
Owner State: WI
Owner Zip: 53704
Building Name: TRUAX FIELD AIR NATIONAL GUARD -BLDG 1000
Building Address: 3110 MITCHELL ST
Building City: MADISON
Building Zip: 53704

Tank Status Date: 05/12/1990
Site Municipality: C
Land Owner Type: Federal Owned
Town Customer ID: 375178
Owner Name: WI AIR NATIONAL GUARD - TRUAX - 115 FW / EMO
Owner Address: 3110 MITCHELL ST BLDG 1210
Owner Address 2: Not reported
Owner City: MADISON
Owner State: WI
Owner Zip: 53704
Building Name: TRUAX FIELD AIR NATIONAL GUARD -BLDG 1000
Building Address: 3110 MITCHELL ST
Building City: MADISON

Map ID
Direction
Distance
Elevation

MAP FINDINGS

Site

Database(s)

EDR ID Number
EPA ID Number

TRUAX FIELD AIR NATIONAL GUARD -BLDG 1000 (Continued)

U003954171

Building Zip: 53704

Tank Status Date: 05/05/2008
Site Municipality: C
Land Owner Type: Federal Owned
Town Customer ID: 375178
Owner Name: WI AIR NATIONAL GUARD - TRUAX - 115 FW / EMO
Owner Address: 3110 MITCHELL ST BLDG 1210
Owner Address 2: Not reported
Owner City: MADISON
Owner State: WI
Owner Zip: 53704
Building Name: TRUAX FIELD AIR NATIONAL GUARD -BLDG 1000
Building Address: 3110 MITCHELL ST
Building City: MADISON
Building Zip: 53704

Tank Status Date: 06/13/1990
Site Municipality: C
Land Owner Type: Federal Owned
Town Customer ID: 375178
Owner Name: WI AIR NATIONAL GUARD - TRUAX - 115 FW / EMO
Owner Address: 3110 MITCHELL ST BLDG 1210
Owner Address 2: Not reported
Owner City: MADISON
Owner State: WI
Owner Zip: 53704
Building Name: TRUAX FIELD AIR NATIONAL GUARD -BLDG 1000
Building Address: 3110 MITCHELL ST
Building City: MADISON
Building Zip: 53704

Tank Status Date: 10/20/1999
Site Municipality: C
Land Owner Type: Federal Owned
Town Customer ID: 375178
Owner Name: WI AIR NATIONAL GUARD - TRUAX - 115 FW / EMO
Owner Address: 3110 MITCHELL ST BLDG 1210
Owner Address 2: Not reported
Owner City: MADISON
Owner State: WI
Owner Zip: 53704
Building Name: TRUAX FIELD AIR NATIONAL GUARD -BLDG 1000
Building Address: 3110 MITCHELL ST
Building City: MADISON
Building Zip: 53704

Tank Status Date: 10/20/1999
Site Municipality: C
Land Owner Type: Federal Owned
Town Customer ID: 375178
Owner Name: WI AIR NATIONAL GUARD - TRUAX - 115 FW / EMO
Owner Address: 3110 MITCHELL ST BLDG 1210
Owner Address 2: Not reported
Owner City: MADISON
Owner State: WI
Owner Zip: 53704

Map ID
Direction
Distance
Elevation

MAP FINDINGS

Site

Database(s)

EDR ID Number
EPA ID Number

TRUAX FIELD AIR NATIONAL GUARD -BLDG 1000 (Continued)

U003954171

Building Name: TRUAX FIELD AIR NATIONAL GUARD -BLDG 1000
Building Address: 3110 MITCHELL ST
Building City: MADISON
Building Zip: 53704

Tank Status Date: 05/10/1990
Site Municipality: C
Land Owner Type: Federal Owned
Town Customer ID: 375178
Owner Name: WI AIR NATIONAL GUARD - TRUAX - 115 FW / EMO
Owner Address: 3110 MITCHELL ST BLDG 1210
Owner Address 2: Not reported
Owner City: MADISON
Owner State: WI
Owner Zip: 53704
Building Name: TRUAX FIELD AIR NATIONAL GUARD -BLDG 1000
Building Address: 3110 MITCHELL ST
Building City: MADISON
Building Zip: 53704

Tank Status Date: 10/05/1994
Site Municipality: C
Land Owner Type: Federal Owned
Town Customer ID: 375178
Owner Name: WI AIR NATIONAL GUARD - TRUAX - 115 FW / EMO
Owner Address: 3110 MITCHELL ST BLDG 1210
Owner Address 2: Not reported
Owner City: MADISON
Owner State: WI
Owner Zip: 53704
Building Name: TRUAX FIELD AIR NATIONAL GUARD -BLDG 1000
Building Address: 3110 MITCHELL ST
Building City: MADISON
Building Zip: 53704

Tank Status Date: 10/05/1994
Site Municipality: C
Land Owner Type: Federal Owned
Town Customer ID: 375178
Owner Name: WI AIR NATIONAL GUARD - TRUAX - 115 FW / EMO
Owner Address: 3110 MITCHELL ST BLDG 1210
Owner Address 2: Not reported
Owner City: MADISON
Owner State: WI
Owner Zip: 53704
Building Name: TRUAX FIELD AIR NATIONAL GUARD -BLDG 1000
Building Address: 3110 MITCHELL ST
Building City: MADISON
Building Zip: 53704

Tank Status Date: 06/01/1990
Site Municipality: C
Land Owner Type: Federal Owned
Town Customer ID: 375178
Owner Name: WI AIR NATIONAL GUARD - TRUAX - 115 FW / EMO
Owner Address: 3110 MITCHELL ST BLDG 1210
Owner Address 2: Not reported

Map ID
Direction
Distance
Elevation

MAP FINDINGS

Site

Database(s)

EDR ID Number
EPA ID Number

TRUAX FIELD AIR NATIONAL GUARD -BLDG 1000 (Continued)

U003954171

Owner City: MADISON
Owner State: WI
Owner Zip: 53704
Building Name: TRUAX FIELD AIR NATIONAL GUARD -BLDG 1000
Building Address: 3110 MITCHELL ST
Building City: MADISON
Building Zip: 53704

Tank Status Date: 05/18/1990
Site Municipality: C
Land Owner Type: Federal Owned
Town Customer ID: 375178
Owner Name: WI AIR NATIONAL GUARD - TRUAX - 115 FW / EMO
Owner Address: 3110 MITCHELL ST BLDG 1210
Owner Address 2: Not reported
Owner City: MADISON
Owner State: WI
Owner Zip: 53704
Building Name: TRUAX FIELD AIR NATIONAL GUARD -BLDG 1000
Building Address: 3110 MITCHELL ST
Building City: MADISON
Building Zip: 53704

Tank Status Date: 10/05/1994
Site Municipality: C
Land Owner Type: Federal Owned
Town Customer ID: 375178
Owner Name: WI AIR NATIONAL GUARD - TRUAX - 115 FW / EMO
Owner Address: 3110 MITCHELL ST BLDG 1210
Owner Address 2: Not reported
Owner City: MADISON
Owner State: WI
Owner Zip: 53704
Building Name: TRUAX FIELD AIR NATIONAL GUARD -BLDG 1000
Building Address: 3110 MITCHELL ST
Building City: MADISON
Building Zip: 53704

Tank Status Date: 11/15/1993
Site Municipality: C
Land Owner Type: Federal Owned
Town Customer ID: 375178
Owner Name: WI AIR NATIONAL GUARD - TRUAX - 115 FW / EMO
Owner Address: 3110 MITCHELL ST BLDG 1210
Owner Address 2: Not reported
Owner City: MADISON
Owner State: WI
Owner Zip: 53704
Building Name: TRUAX FIELD AIR NATIONAL GUARD -BLDG 1000
Building Address: 3110 MITCHELL ST
Building City: MADISON
Building Zip: 53704

License: Storage Tank Registration
License Type: Registration
License Number: 445966

Map ID
Direction
Distance
Elevation

MAP FINDINGS

Site

Database(s)

EDR ID Number
EPA ID Number

TRUAX FIELD AIR NATIONAL GUARD -BLDG 1000 (Continued)

U003954171

Expiration Date:	Not reported
Licensee:	WI Air National Guard - Truax - 115 Fw / Emo
Facility Reference Number:	652469 674669
Fire Dept ID:	1301
Federally Regulated:	Yes
Tank ID:	56860
Municipality Name:	City of Madison
Tank Reference Number:	272374 130101540
Equipment Wang ID:	130101540
Tank Type:	Underground Storage Tank
Tank Status:	Closed/Removed
Tank Contents:	Diesel
Capacity:	6000.00
Install Date:	Not reported
Construction Material:	Coated Steel
Marketer:	N
Tank Occupancy:	Government
Corrosion Protection Type:	Not reported
Overfill Protection Type:	Not Installed
Leak Detection:	Not Required
Leak Test Method:	Not reported
Spill Protection:	Not Installed
Containment Sump Installed:	N
Wall Size:	Single
Dispenser Sump Installed:	N
Overfill Protection:	Not Installed
Date of Lining:	Not reported
Lining Inspection Date:	Not reported
CAS Number:	Not reported
Pipe Type:	Piping (Storage Tank)
Pipe Status:	Closed/Removed
Pipe Aboveground Piping:	N
Pipe Underground Piping:	Y
Pipe Construction Material:	Bare Steel
Pipe Wall Type:	Single
Pipe UST Manifolded:	N
Pipe Related Tank ID:	145824
Pipe Catastrophic Leak Detection:	Not reported
Pipe System Type:	Safe Suction
Pipe Flex Connector:	N
Pipe Leak Test Method:	Not reported
Pipe Leak Detection:	Not Required
Pipe Corrosion Protection:	Not reported
Latest Test Name:	Not reported
Latest Test Date:	Not reported
Latest Test Expiration Date:	Not reported
Detail As of 12/2016:	
Tank Status Date:	11/25/1991
Site Municipality:	C
Land Owner Type:	Federal Owned
Town Customer ID:	375178
Owner Name:	WI AIR NATIONAL GUARD - TRUAX - 115 FW / EMO
Owner Address:	3110 MITCHELL ST BLDG 1210
Owner Address 2:	Not reported
Owner City:	MADISON
Owner State:	WI
Owner Zip:	53704

Map ID
Direction
Distance
Elevation

MAP FINDINGS

Site

Database(s)

EDR ID Number
EPA ID Number

TRUAX FIELD AIR NATIONAL GUARD -BLDG 1000 (Continued)

U003954171

Building Name: TRUAX FIELD AIR NATIONAL GUARD -BLDG 1000
Building Address: 3110 MITCHELL ST
Building City: MADISON
Building Zip: 53704

Tank Status Date: 06/11/1990
Site Municipality: C
Land Owner Type: Federal Owned
Town Customer ID: 375178
Owner Name: WI AIR NATIONAL GUARD - TRUAX - 115 FW / EMO
Owner Address: 3110 MITCHELL ST BLDG 1210
Owner Address 2: Not reported
Owner City: MADISON
Owner State: WI
Owner Zip: 53704
Building Name: TRUAX FIELD AIR NATIONAL GUARD -BLDG 1000
Building Address: 3110 MITCHELL ST
Building City: MADISON
Building Zip: 53704

Tank Status Date: 10/04/1993
Site Municipality: C
Land Owner Type: Federal Owned
Town Customer ID: 375178
Owner Name: WI AIR NATIONAL GUARD - TRUAX - 115 FW / EMO
Owner Address: 3110 MITCHELL ST BLDG 1210
Owner Address 2: Not reported
Owner City: MADISON
Owner State: WI
Owner Zip: 53704
Building Name: TRUAX FIELD AIR NATIONAL GUARD -BLDG 1000
Building Address: 3110 MITCHELL ST
Building City: MADISON
Building Zip: 53704

Tank Status Date: 10/01/1991
Site Municipality: C
Land Owner Type: Federal Owned
Town Customer ID: 375178
Owner Name: WI AIR NATIONAL GUARD - TRUAX - 115 FW / EMO
Owner Address: 3110 MITCHELL ST BLDG 1210
Owner Address 2: Not reported
Owner City: MADISON
Owner State: WI
Owner Zip: 53704
Building Name: TRUAX FIELD AIR NATIONAL GUARD -BLDG 1000
Building Address: 3110 MITCHELL ST
Building City: MADISON
Building Zip: 53704

Tank Status Date: 06/16/2009
Site Municipality: C
Land Owner Type: Federal Owned
Town Customer ID: 375178
Owner Name: WI AIR NATIONAL GUARD - TRUAX - 115 FW / EMO
Owner Address: 3110 MITCHELL ST BLDG 1210
Owner Address 2: Not reported

Map ID
Direction
Distance
Elevation

MAP FINDINGS

Site

Database(s)

EDR ID Number
EPA ID Number

TRUAX FIELD AIR NATIONAL GUARD -BLDG 1000 (Continued)

U003954171

Owner City: MADISON
Owner State: WI
Owner Zip: 53704
Building Name: TRUAX FIELD AIR NATIONAL GUARD -BLDG 1000
Building Address: 3110 MITCHELL ST
Building City: MADISON
Building Zip: 53704

Tank Status Date: Not reported
Site Municipality: C
Land Owner Type: Federal Owned
Town Customer ID: 375178
Owner Name: WI AIR NATIONAL GUARD - TRUAX - 115 FW / EMO
Owner Address: 3110 MITCHELL ST BLDG 1210
Owner Address 2: Not reported
Owner City: MADISON
Owner State: WI
Owner Zip: 53704
Building Name: TRUAX FIELD AIR NATIONAL GUARD -BLDG 1000
Building Address: 3110 MITCHELL ST
Building City: MADISON
Building Zip: 53704

Tank Status Date: Not reported
Site Municipality: C
Land Owner Type: Federal Owned
Town Customer ID: 375178
Owner Name: WI AIR NATIONAL GUARD - TRUAX - 115 FW / EMO
Owner Address: 3110 MITCHELL ST BLDG 1210
Owner Address 2: Not reported
Owner City: MADISON
Owner State: WI
Owner Zip: 53704
Building Name: TRUAX FIELD AIR NATIONAL GUARD -BLDG 1000
Building Address: 3110 MITCHELL ST
Building City: MADISON
Building Zip: 53704

Tank Status Date: 08/01/1989
Site Municipality: C
Land Owner Type: Federal Owned
Town Customer ID: 375178
Owner Name: WI AIR NATIONAL GUARD - TRUAX - 115 FW / EMO
Owner Address: 3110 MITCHELL ST BLDG 1210
Owner Address 2: Not reported
Owner City: MADISON
Owner State: WI
Owner Zip: 53704
Building Name: TRUAX FIELD AIR NATIONAL GUARD -BLDG 1000
Building Address: 3110 MITCHELL ST
Building City: MADISON
Building Zip: 53704

Tank Status Date: 12/15/1993
Site Municipality: C
Land Owner Type: Federal Owned
Town Customer ID: 375178

Map ID
Direction
Distance
Elevation

MAP FINDINGS

Site

Database(s)

EDR ID Number
EPA ID Number

TRUAX FIELD AIR NATIONAL GUARD -BLDG 1000 (Continued)

U003954171

Owner Name: WI AIR NATIONAL GUARD - TRUAX - 115 FW / EMO
Owner Address: 3110 MITCHELL ST BLDG 1210
Owner Address 2: Not reported
Owner City: MADISON
Owner State: WI
Owner Zip: 53704
Building Name: TRUAX FIELD AIR NATIONAL GUARD -BLDG 1000
Building Address: 3110 MITCHELL ST
Building City: MADISON
Building Zip: 53704

Tank Status Date: Not reported
Site Municipality: C
Land Owner Type: Federal Owned
Town Customer ID: 375178
Owner Name: WI AIR NATIONAL GUARD - TRUAX - 115 FW / EMO
Owner Address: 3110 MITCHELL ST BLDG 1210
Owner Address 2: Not reported
Owner City: MADISON
Owner State: WI
Owner Zip: 53704
Building Name: TRUAX FIELD AIR NATIONAL GUARD -BLDG 1000
Building Address: 3110 MITCHELL ST
Building City: MADISON
Building Zip: 53704

Tank Status Date: Not reported
Site Municipality: C
Land Owner Type: Federal Owned
Town Customer ID: 375178
Owner Name: WI AIR NATIONAL GUARD - TRUAX - 115 FW / EMO
Owner Address: 3110 MITCHELL ST BLDG 1210
Owner Address 2: Not reported
Owner City: MADISON
Owner State: WI
Owner Zip: 53704
Building Name: TRUAX FIELD AIR NATIONAL GUARD -BLDG 1000
Building Address: 3110 MITCHELL ST
Building City: MADISON
Building Zip: 53704

Tank Status Date: 06/13/1990
Site Municipality: C
Land Owner Type: Federal Owned
Town Customer ID: 375178
Owner Name: WI AIR NATIONAL GUARD - TRUAX - 115 FW / EMO
Owner Address: 3110 MITCHELL ST BLDG 1210
Owner Address 2: Not reported
Owner City: MADISON
Owner State: WI
Owner Zip: 53704
Building Name: TRUAX FIELD AIR NATIONAL GUARD -BLDG 1000
Building Address: 3110 MITCHELL ST
Building City: MADISON
Building Zip: 53704

Tank Status Date: 10/20/1999

Map ID
Direction
Distance
Elevation

MAP FINDINGS

Site

Database(s)

EDR ID Number
EPA ID Number

TRUAX FIELD AIR NATIONAL GUARD -BLDG 1000 (Continued)

U003954171

Site Municipality: C
Land Owner Type: Federal Owned
Town Customer ID: 375178
Owner Name: WI AIR NATIONAL GUARD - TRUAX - 115 FW / EMO
Owner Address: 3110 MITCHELL ST BLDG 1210
Owner Address 2: Not reported
Owner City: MADISON
Owner State: WI
Owner Zip: 53704
Building Name: TRUAX FIELD AIR NATIONAL GUARD -BLDG 1000
Building Address: 3110 MITCHELL ST
Building City: MADISON
Building Zip: 53704

Tank Status Date: 05/22/1990
Site Municipality: C
Land Owner Type: Federal Owned
Town Customer ID: 375178
Owner Name: WI AIR NATIONAL GUARD - TRUAX - 115 FW / EMO
Owner Address: 3110 MITCHELL ST BLDG 1210
Owner Address 2: Not reported
Owner City: MADISON
Owner State: WI
Owner Zip: 53704
Building Name: TRUAX FIELD AIR NATIONAL GUARD -BLDG 1000
Building Address: 3110 MITCHELL ST
Building City: MADISON
Building Zip: 53704

Tank Status Date: 04/17/1996
Site Municipality: C
Land Owner Type: Federal Owned
Town Customer ID: 375178
Owner Name: WI AIR NATIONAL GUARD - TRUAX - 115 FW / EMO
Owner Address: 3110 MITCHELL ST BLDG 1210
Owner Address 2: Not reported
Owner City: MADISON
Owner State: WI
Owner Zip: 53704
Building Name: TRUAX FIELD AIR NATIONAL GUARD -BLDG 1000
Building Address: 3110 MITCHELL ST
Building City: MADISON
Building Zip: 53704

Tank Status Date: 06/21/1990
Site Municipality: C
Land Owner Type: Federal Owned
Town Customer ID: 375178
Owner Name: WI AIR NATIONAL GUARD - TRUAX - 115 FW / EMO
Owner Address: 3110 MITCHELL ST BLDG 1210
Owner Address 2: Not reported
Owner City: MADISON
Owner State: WI
Owner Zip: 53704
Building Name: TRUAX FIELD AIR NATIONAL GUARD -BLDG 1000
Building Address: 3110 MITCHELL ST
Building City: MADISON

Map ID
Direction
Distance
Elevation

MAP FINDINGS

Site

Database(s)

EDR ID Number
EPA ID Number

TRUAX FIELD AIR NATIONAL GUARD -BLDG 1000 (Continued)

U003954171

Building Zip: 53704

Tank Status Date: 10/10/1991
Site Municipality: C
Land Owner Type: Federal Owned
Town Customer ID: 375178
Owner Name: WI AIR NATIONAL GUARD - TRUAX - 115 FW / EMO
Owner Address: 3110 MITCHELL ST BLDG 1210
Owner Address 2: Not reported
Owner City: MADISON
Owner State: WI
Owner Zip: 53704
Building Name: TRUAX FIELD AIR NATIONAL GUARD -BLDG 1000
Building Address: 3110 MITCHELL ST
Building City: MADISON
Building Zip: 53704

Tank Status Date: 08/19/1993
Site Municipality: C
Land Owner Type: Federal Owned
Town Customer ID: 375178
Owner Name: WI AIR NATIONAL GUARD - TRUAX - 115 FW / EMO
Owner Address: 3110 MITCHELL ST BLDG 1210
Owner Address 2: Not reported
Owner City: MADISON
Owner State: WI
Owner Zip: 53704
Building Name: TRUAX FIELD AIR NATIONAL GUARD -BLDG 1000
Building Address: 3110 MITCHELL ST
Building City: MADISON
Building Zip: 53704

Tank Status Date: 05/15/1990
Site Municipality: C
Land Owner Type: Federal Owned
Town Customer ID: 375178
Owner Name: WI AIR NATIONAL GUARD - TRUAX - 115 FW / EMO
Owner Address: 3110 MITCHELL ST BLDG 1210
Owner Address 2: Not reported
Owner City: MADISON
Owner State: WI
Owner Zip: 53704
Building Name: TRUAX FIELD AIR NATIONAL GUARD -BLDG 1000
Building Address: 3110 MITCHELL ST
Building City: MADISON
Building Zip: 53704

Tank Status Date: 07/20/1989
Site Municipality: C
Land Owner Type: Federal Owned
Town Customer ID: 375178
Owner Name: WI AIR NATIONAL GUARD - TRUAX - 115 FW / EMO
Owner Address: 3110 MITCHELL ST BLDG 1210
Owner Address 2: Not reported
Owner City: MADISON
Owner State: WI
Owner Zip: 53704

Map ID
Direction
Distance
Elevation

MAP FINDINGS

Site

Database(s)

EDR ID Number
EPA ID Number

TRUAX FIELD AIR NATIONAL GUARD -BLDG 1000 (Continued)

U003954171

Building Name: TRUAX FIELD AIR NATIONAL GUARD -BLDG 1000
Building Address: 3110 MITCHELL ST
Building City: MADISON
Building Zip: 53704

Tank Status Date: 10/05/1994
Site Municipality: C
Land Owner Type: Federal Owned
Town Customer ID: 375178
Owner Name: WI AIR NATIONAL GUARD - TRUAX - 115 FW / EMO
Owner Address: 3110 MITCHELL ST BLDG 1210
Owner Address 2: Not reported
Owner City: MADISON
Owner State: WI
Owner Zip: 53704
Building Name: TRUAX FIELD AIR NATIONAL GUARD -BLDG 1000
Building Address: 3110 MITCHELL ST
Building City: MADISON
Building Zip: 53704

Tank Status Date: 02/27/1992
Site Municipality: C
Land Owner Type: Federal Owned
Town Customer ID: 375178
Owner Name: WI AIR NATIONAL GUARD - TRUAX - 115 FW / EMO
Owner Address: 3110 MITCHELL ST BLDG 1210
Owner Address 2: Not reported
Owner City: MADISON
Owner State: WI
Owner Zip: 53704
Building Name: TRUAX FIELD AIR NATIONAL GUARD -BLDG 1000
Building Address: 3110 MITCHELL ST
Building City: MADISON
Building Zip: 53704

Tank Status Date: Not reported
Site Municipality: C
Land Owner Type: Federal Owned
Town Customer ID: 375178
Owner Name: WI AIR NATIONAL GUARD - TRUAX - 115 FW / EMO
Owner Address: 3110 MITCHELL ST BLDG 1210
Owner Address 2: Not reported
Owner City: MADISON
Owner State: WI
Owner Zip: 53704
Building Name: TRUAX FIELD AIR NATIONAL GUARD -BLDG 1000
Building Address: 3110 MITCHELL ST
Building City: MADISON
Building Zip: 53704

Tank Status Date: 05/07/1990
Site Municipality: C
Land Owner Type: Federal Owned
Town Customer ID: 375178
Owner Name: WI AIR NATIONAL GUARD - TRUAX - 115 FW / EMO
Owner Address: 3110 MITCHELL ST BLDG 1210
Owner Address 2: Not reported

Map ID
Direction
Distance
Elevation

MAP FINDINGS

Site

Database(s)

EDR ID Number
EPA ID Number

TRUAX FIELD AIR NATIONAL GUARD -BLDG 1000 (Continued)

U003954171

Owner City: MADISON
Owner State: WI
Owner Zip: 53704
Building Name: TRUAX FIELD AIR NATIONAL GUARD -BLDG 1000
Building Address: 3110 MITCHELL ST
Building City: MADISON
Building Zip: 53704

Tank Status Date: 10/20/1999
Site Municipality: C
Land Owner Type: Federal Owned
Town Customer ID: 375178
Owner Name: WI AIR NATIONAL GUARD - TRUAX - 115 FW / EMO
Owner Address: 3110 MITCHELL ST BLDG 1210
Owner Address 2: Not reported
Owner City: MADISON
Owner State: WI
Owner Zip: 53704
Building Name: TRUAX FIELD AIR NATIONAL GUARD -BLDG 1000
Building Address: 3110 MITCHELL ST
Building City: MADISON
Building Zip: 53704

Tank Status Date: 05/12/1990
Site Municipality: C
Land Owner Type: Federal Owned
Town Customer ID: 375178
Owner Name: WI AIR NATIONAL GUARD - TRUAX - 115 FW / EMO
Owner Address: 3110 MITCHELL ST BLDG 1210
Owner Address 2: Not reported
Owner City: MADISON
Owner State: WI
Owner Zip: 53704
Building Name: TRUAX FIELD AIR NATIONAL GUARD -BLDG 1000
Building Address: 3110 MITCHELL ST
Building City: MADISON
Building Zip: 53704

Tank Status Date: 05/05/2008
Site Municipality: C
Land Owner Type: Federal Owned
Town Customer ID: 375178
Owner Name: WI AIR NATIONAL GUARD - TRUAX - 115 FW / EMO
Owner Address: 3110 MITCHELL ST BLDG 1210
Owner Address 2: Not reported
Owner City: MADISON
Owner State: WI
Owner Zip: 53704
Building Name: TRUAX FIELD AIR NATIONAL GUARD -BLDG 1000
Building Address: 3110 MITCHELL ST
Building City: MADISON
Building Zip: 53704

Tank Status Date: 06/13/1990
Site Municipality: C
Land Owner Type: Federal Owned
Town Customer ID: 375178

Map ID
Direction
Distance
Elevation

MAP FINDINGS

Site

Database(s)

EDR ID Number
EPA ID Number

TRUAX FIELD AIR NATIONAL GUARD -BLDG 1000 (Continued)

U003954171

Owner Name: WI AIR NATIONAL GUARD - TRUAX - 115 FW / EMO
Owner Address: 3110 MITCHELL ST BLDG 1210
Owner Address 2: Not reported
Owner City: MADISON
Owner State: WI
Owner Zip: 53704
Building Name: TRUAX FIELD AIR NATIONAL GUARD -BLDG 1000
Building Address: 3110 MITCHELL ST
Building City: MADISON
Building Zip: 53704

Tank Status Date: 10/20/1999
Site Municipality: C
Land Owner Type: Federal Owned
Town Customer ID: 375178
Owner Name: WI AIR NATIONAL GUARD - TRUAX - 115 FW / EMO
Owner Address: 3110 MITCHELL ST BLDG 1210
Owner Address 2: Not reported
Owner City: MADISON
Owner State: WI
Owner Zip: 53704
Building Name: TRUAX FIELD AIR NATIONAL GUARD -BLDG 1000
Building Address: 3110 MITCHELL ST
Building City: MADISON
Building Zip: 53704

Tank Status Date: 10/20/1999
Site Municipality: C
Land Owner Type: Federal Owned
Town Customer ID: 375178
Owner Name: WI AIR NATIONAL GUARD - TRUAX - 115 FW / EMO
Owner Address: 3110 MITCHELL ST BLDG 1210
Owner Address 2: Not reported
Owner City: MADISON
Owner State: WI
Owner Zip: 53704
Building Name: TRUAX FIELD AIR NATIONAL GUARD -BLDG 1000
Building Address: 3110 MITCHELL ST
Building City: MADISON
Building Zip: 53704

Tank Status Date: 05/10/1990
Site Municipality: C
Land Owner Type: Federal Owned
Town Customer ID: 375178
Owner Name: WI AIR NATIONAL GUARD - TRUAX - 115 FW / EMO
Owner Address: 3110 MITCHELL ST BLDG 1210
Owner Address 2: Not reported
Owner City: MADISON
Owner State: WI
Owner Zip: 53704
Building Name: TRUAX FIELD AIR NATIONAL GUARD -BLDG 1000
Building Address: 3110 MITCHELL ST
Building City: MADISON
Building Zip: 53704

Tank Status Date: 10/05/1994

Map ID
Direction
Distance
Elevation

MAP FINDINGS

Site

Database(s)

EDR ID Number
EPA ID Number

TRUAX FIELD AIR NATIONAL GUARD -BLDG 1000 (Continued)

U003954171

Site Municipality: C
Land Owner Type: Federal Owned
Town Customer ID: 375178
Owner Name: WI AIR NATIONAL GUARD - TRUAX - 115 FW / EMO
Owner Address: 3110 MITCHELL ST BLDG 1210
Owner Address 2: Not reported
Owner City: MADISON
Owner State: WI
Owner Zip: 53704
Building Name: TRUAX FIELD AIR NATIONAL GUARD -BLDG 1000
Building Address: 3110 MITCHELL ST
Building City: MADISON
Building Zip: 53704

Tank Status Date: 10/05/1994
Site Municipality: C
Land Owner Type: Federal Owned
Town Customer ID: 375178
Owner Name: WI AIR NATIONAL GUARD - TRUAX - 115 FW / EMO
Owner Address: 3110 MITCHELL ST BLDG 1210
Owner Address 2: Not reported
Owner City: MADISON
Owner State: WI
Owner Zip: 53704
Building Name: TRUAX FIELD AIR NATIONAL GUARD -BLDG 1000
Building Address: 3110 MITCHELL ST
Building City: MADISON
Building Zip: 53704

Tank Status Date: 06/01/1990
Site Municipality: C
Land Owner Type: Federal Owned
Town Customer ID: 375178
Owner Name: WI AIR NATIONAL GUARD - TRUAX - 115 FW / EMO
Owner Address: 3110 MITCHELL ST BLDG 1210
Owner Address 2: Not reported
Owner City: MADISON
Owner State: WI
Owner Zip: 53704
Building Name: TRUAX FIELD AIR NATIONAL GUARD -BLDG 1000
Building Address: 3110 MITCHELL ST
Building City: MADISON
Building Zip: 53704

Tank Status Date: 05/18/1990
Site Municipality: C
Land Owner Type: Federal Owned
Town Customer ID: 375178
Owner Name: WI AIR NATIONAL GUARD - TRUAX - 115 FW / EMO
Owner Address: 3110 MITCHELL ST BLDG 1210
Owner Address 2: Not reported
Owner City: MADISON
Owner State: WI
Owner Zip: 53704
Building Name: TRUAX FIELD AIR NATIONAL GUARD -BLDG 1000
Building Address: 3110 MITCHELL ST
Building City: MADISON

Map ID
Direction
Distance
Elevation

MAP FINDINGS

Site

Database(s)

EDR ID Number
EPA ID Number

TRUAX FIELD AIR NATIONAL GUARD -BLDG 1000 (Continued)

U003954171

Building Zip: 53704

Tank Status Date: 10/05/1994
Site Municipality: C
Land Owner Type: Federal Owned
Town Customer ID: 375178
Owner Name: WI AIR NATIONAL GUARD - TRUAX - 115 FW / EMO
Owner Address: 3110 MITCHELL ST BLDG 1210
Owner Address 2: Not reported
Owner City: MADISON
Owner State: WI
Owner Zip: 53704
Building Name: TRUAX FIELD AIR NATIONAL GUARD -BLDG 1000
Building Address: 3110 MITCHELL ST
Building City: MADISON
Building Zip: 53704

Tank Status Date: 11/15/1993
Site Municipality: C
Land Owner Type: Federal Owned
Town Customer ID: 375178
Owner Name: WI AIR NATIONAL GUARD - TRUAX - 115 FW / EMO
Owner Address: 3110 MITCHELL ST BLDG 1210
Owner Address 2: Not reported
Owner City: MADISON
Owner State: WI
Owner Zip: 53704
Building Name: TRUAX FIELD AIR NATIONAL GUARD -BLDG 1000
Building Address: 3110 MITCHELL ST
Building City: MADISON
Building Zip: 53704

License: Storage Tank Registration
License Type: Registration
License Number: 445966
Expiration Date: Not reported
Licensee: WI Air National Guard - Truax - 115 Fw / Emo
Facility Reference Number: 652469|674669
Fire Dept ID: 1301
Federally Regulated: Yes
Tank ID: 63947
Municipality Name: City of Madison
Tank Reference Number: 272386|130101553
Equipment Wang ID: 130101553
Tank Type: Underground Storage Tank
Tank Status: Closed/Removed
Tank Contents: Aviation Fuel
Capacity: 50000.00
Install Date: 1/1/1952 12:00:00 AM
Construction Material: Coated Steel
Marketer: N
Tank Occupancy: Government
Corrosion Protection Type: Sacrificial Anodes
Overfill Protection Type: Not Installed
Leak Detection: Inventory Control/Tightness Testing
Leak Test Method: Not reported

Map ID
Direction
Distance
Elevation

MAP FINDINGS

Site

Database(s)

EDR ID Number
EPA ID Number

TRUAX FIELD AIR NATIONAL GUARD -BLDG 1000 (Continued)

U003954171

Spill Protection:	Installed
Containment Sump Installed:	N
Wall Size:	Single
Dispenser Sump Installed:	N
Overfill Protection:	Not Installed
Date of Lining:	Not reported
Lining Inspection Date:	Not reported
CAS Number:	Not reported
Pipe Type:	Piping (Storage Tank)
Pipe Status:	Closed/Removed
Pipe Aboveground Piping:	N
Pipe Underground Piping:	Y
Pipe Construction Material:	Coated Steel
Pipe Wall Type:	Single
Pipe UST Manifoldd:	N
Pipe Related Tank ID:	152807
Pipe Catastrophic Leak Detection:	Not reported
Pipe System Type:	Safe Suction
Pipe Flex Connector:	N
Pipe Leak Test Method:	Not reported
Pipe Leak Detection:	Not Required
Pipe Corrosion Protection:	Sacrificial Anodes
Latest Test Name:	Not reported
Latest Test Date:	Not reported
Latest Test Expiration Date:	Not reported
Detail As of 12/2016:	
Tank Status Date:	11/25/1991
Site Municipality:	C
Land Owner Type:	Federal Owned
Town Customer ID:	375178
Owner Name:	WI AIR NATIONAL GUARD - TRUAX - 115 FW / EMO
Owner Address:	3110 MITCHELL ST BLDG 1210
Owner Address 2:	Not reported
Owner City:	MADISON
Owner State:	WI
Owner Zip:	53704
Building Name:	TRUAX FIELD AIR NATIONAL GUARD -BLDG 1000
Building Address:	3110 MITCHELL ST
Building City:	MADISON
Building Zip:	53704
Tank Status Date:	06/11/1990
Site Municipality:	C
Land Owner Type:	Federal Owned
Town Customer ID:	375178
Owner Name:	WI AIR NATIONAL GUARD - TRUAX - 115 FW / EMO
Owner Address:	3110 MITCHELL ST BLDG 1210
Owner Address 2:	Not reported
Owner City:	MADISON
Owner State:	WI
Owner Zip:	53704
Building Name:	TRUAX FIELD AIR NATIONAL GUARD -BLDG 1000
Building Address:	3110 MITCHELL ST
Building City:	MADISON
Building Zip:	53704
Tank Status Date:	10/04/1993

Map ID
Direction
Distance
Elevation

MAP FINDINGS

Site

Database(s)

EDR ID Number
EPA ID Number

TRUAX FIELD AIR NATIONAL GUARD -BLDG 1000 (Continued)

U003954171

Site Municipality: C
Land Owner Type: Federal Owned
Town Customer ID: 375178
Owner Name: WI AIR NATIONAL GUARD - TRUAX - 115 FW / EMO
Owner Address: 3110 MITCHELL ST BLDG 1210
Owner Address 2: Not reported
Owner City: MADISON
Owner State: WI
Owner Zip: 53704
Building Name: TRUAX FIELD AIR NATIONAL GUARD -BLDG 1000
Building Address: 3110 MITCHELL ST
Building City: MADISON
Building Zip: 53704

Tank Status Date: 10/01/1991
Site Municipality: C
Land Owner Type: Federal Owned
Town Customer ID: 375178
Owner Name: WI AIR NATIONAL GUARD - TRUAX - 115 FW / EMO
Owner Address: 3110 MITCHELL ST BLDG 1210
Owner Address 2: Not reported
Owner City: MADISON
Owner State: WI
Owner Zip: 53704
Building Name: TRUAX FIELD AIR NATIONAL GUARD -BLDG 1000
Building Address: 3110 MITCHELL ST
Building City: MADISON
Building Zip: 53704

Tank Status Date: 06/16/2009
Site Municipality: C
Land Owner Type: Federal Owned
Town Customer ID: 375178
Owner Name: WI AIR NATIONAL GUARD - TRUAX - 115 FW / EMO
Owner Address: 3110 MITCHELL ST BLDG 1210
Owner Address 2: Not reported
Owner City: MADISON
Owner State: WI
Owner Zip: 53704
Building Name: TRUAX FIELD AIR NATIONAL GUARD -BLDG 1000
Building Address: 3110 MITCHELL ST
Building City: MADISON
Building Zip: 53704

Tank Status Date: Not reported
Site Municipality: C
Land Owner Type: Federal Owned
Town Customer ID: 375178
Owner Name: WI AIR NATIONAL GUARD - TRUAX - 115 FW / EMO
Owner Address: 3110 MITCHELL ST BLDG 1210
Owner Address 2: Not reported
Owner City: MADISON
Owner State: WI
Owner Zip: 53704
Building Name: TRUAX FIELD AIR NATIONAL GUARD -BLDG 1000
Building Address: 3110 MITCHELL ST
Building City: MADISON

Map ID
Direction
Distance
Elevation

MAP FINDINGS

Site

Database(s)

EDR ID Number
EPA ID Number

TRUAX FIELD AIR NATIONAL GUARD -BLDG 1000 (Continued)

U003954171

Building Zip:	53704
Tank Status Date:	Not reported
Site Municipality:	C
Land Owner Type:	Federal Owned
Town Customer ID:	375178
Owner Name:	WI AIR NATIONAL GUARD - TRUAX - 115 FW / EMO
Owner Address:	3110 MITCHELL ST BLDG 1210
Owner Address 2:	Not reported
Owner City:	MADISON
Owner State:	WI
Owner Zip:	53704
Building Name:	TRUAX FIELD AIR NATIONAL GUARD -BLDG 1000
Building Address:	3110 MITCHELL ST
Building City:	MADISON
Building Zip:	53704
Tank Status Date:	08/01/1989
Site Municipality:	C
Land Owner Type:	Federal Owned
Town Customer ID:	375178
Owner Name:	WI AIR NATIONAL GUARD - TRUAX - 115 FW / EMO
Owner Address:	3110 MITCHELL ST BLDG 1210
Owner Address 2:	Not reported
Owner City:	MADISON
Owner State:	WI
Owner Zip:	53704
Building Name:	TRUAX FIELD AIR NATIONAL GUARD -BLDG 1000
Building Address:	3110 MITCHELL ST
Building City:	MADISON
Building Zip:	53704
Tank Status Date:	12/15/1993
Site Municipality:	C
Land Owner Type:	Federal Owned
Town Customer ID:	375178
Owner Name:	WI AIR NATIONAL GUARD - TRUAX - 115 FW / EMO
Owner Address:	3110 MITCHELL ST BLDG 1210
Owner Address 2:	Not reported
Owner City:	MADISON
Owner State:	WI
Owner Zip:	53704
Building Name:	TRUAX FIELD AIR NATIONAL GUARD -BLDG 1000
Building Address:	3110 MITCHELL ST
Building City:	MADISON
Building Zip:	53704
Tank Status Date:	Not reported
Site Municipality:	C
Land Owner Type:	Federal Owned
Town Customer ID:	375178
Owner Name:	WI AIR NATIONAL GUARD - TRUAX - 115 FW / EMO
Owner Address:	3110 MITCHELL ST BLDG 1210
Owner Address 2:	Not reported
Owner City:	MADISON
Owner State:	WI
Owner Zip:	53704

Map ID
Direction
Distance
Elevation

MAP FINDINGS

Site

Database(s)

EDR ID Number
EPA ID Number

TRUAX FIELD AIR NATIONAL GUARD -BLDG 1000 (Continued)

U003954171

Building Name: TRUAX FIELD AIR NATIONAL GUARD -BLDG 1000
Building Address: 3110 MITCHELL ST
Building City: MADISON
Building Zip: 53704

Tank Status Date: Not reported
Site Municipality: C
Land Owner Type: Federal Owned
Town Customer ID: 375178
Owner Name: WI AIR NATIONAL GUARD - TRUAX - 115 FW / EMO
Owner Address: 3110 MITCHELL ST BLDG 1210
Owner Address 2: Not reported
Owner City: MADISON
Owner State: WI
Owner Zip: 53704
Building Name: TRUAX FIELD AIR NATIONAL GUARD -BLDG 1000
Building Address: 3110 MITCHELL ST
Building City: MADISON
Building Zip: 53704

Tank Status Date: 06/13/1990
Site Municipality: C
Land Owner Type: Federal Owned
Town Customer ID: 375178
Owner Name: WI AIR NATIONAL GUARD - TRUAX - 115 FW / EMO
Owner Address: 3110 MITCHELL ST BLDG 1210
Owner Address 2: Not reported
Owner City: MADISON
Owner State: WI
Owner Zip: 53704
Building Name: TRUAX FIELD AIR NATIONAL GUARD -BLDG 1000
Building Address: 3110 MITCHELL ST
Building City: MADISON
Building Zip: 53704

Tank Status Date: 10/20/1999
Site Municipality: C
Land Owner Type: Federal Owned
Town Customer ID: 375178
Owner Name: WI AIR NATIONAL GUARD - TRUAX - 115 FW / EMO
Owner Address: 3110 MITCHELL ST BLDG 1210
Owner Address 2: Not reported
Owner City: MADISON
Owner State: WI
Owner Zip: 53704
Building Name: TRUAX FIELD AIR NATIONAL GUARD -BLDG 1000
Building Address: 3110 MITCHELL ST
Building City: MADISON
Building Zip: 53704

Tank Status Date: 05/22/1990
Site Municipality: C
Land Owner Type: Federal Owned
Town Customer ID: 375178
Owner Name: WI AIR NATIONAL GUARD - TRUAX - 115 FW / EMO
Owner Address: 3110 MITCHELL ST BLDG 1210
Owner Address 2: Not reported

Map ID
Direction
Distance
Elevation

MAP FINDINGS

Site

Database(s)

EDR ID Number
EPA ID Number

TRUAX FIELD AIR NATIONAL GUARD -BLDG 1000 (Continued)

U003954171

Owner City: MADISON
Owner State: WI
Owner Zip: 53704
Building Name: TRUAX FIELD AIR NATIONAL GUARD -BLDG 1000
Building Address: 3110 MITCHELL ST
Building City: MADISON
Building Zip: 53704

Tank Status Date: 04/17/1996
Site Municipality: C
Land Owner Type: Federal Owned
Town Customer ID: 375178
Owner Name: WI AIR NATIONAL GUARD - TRUAX - 115 FW / EMO
Owner Address: 3110 MITCHELL ST BLDG 1210
Owner Address 2: Not reported
Owner City: MADISON
Owner State: WI
Owner Zip: 53704
Building Name: TRUAX FIELD AIR NATIONAL GUARD -BLDG 1000
Building Address: 3110 MITCHELL ST
Building City: MADISON
Building Zip: 53704

Tank Status Date: 06/21/1990
Site Municipality: C
Land Owner Type: Federal Owned
Town Customer ID: 375178
Owner Name: WI AIR NATIONAL GUARD - TRUAX - 115 FW / EMO
Owner Address: 3110 MITCHELL ST BLDG 1210
Owner Address 2: Not reported
Owner City: MADISON
Owner State: WI
Owner Zip: 53704
Building Name: TRUAX FIELD AIR NATIONAL GUARD -BLDG 1000
Building Address: 3110 MITCHELL ST
Building City: MADISON
Building Zip: 53704

Tank Status Date: 10/10/1991
Site Municipality: C
Land Owner Type: Federal Owned
Town Customer ID: 375178
Owner Name: WI AIR NATIONAL GUARD - TRUAX - 115 FW / EMO
Owner Address: 3110 MITCHELL ST BLDG 1210
Owner Address 2: Not reported
Owner City: MADISON
Owner State: WI
Owner Zip: 53704
Building Name: TRUAX FIELD AIR NATIONAL GUARD -BLDG 1000
Building Address: 3110 MITCHELL ST
Building City: MADISON
Building Zip: 53704

Tank Status Date: 08/19/1993
Site Municipality: C
Land Owner Type: Federal Owned
Town Customer ID: 375178

Map ID
Direction
Distance
Elevation

MAP FINDINGS

Site

Database(s)

EDR ID Number
EPA ID Number

TRUAX FIELD AIR NATIONAL GUARD -BLDG 1000 (Continued)

U003954171

Owner Name: WI AIR NATIONAL GUARD - TRUAX - 115 FW / EMO
Owner Address: 3110 MITCHELL ST BLDG 1210
Owner Address 2: Not reported
Owner City: MADISON
Owner State: WI
Owner Zip: 53704
Building Name: TRUAX FIELD AIR NATIONAL GUARD -BLDG 1000
Building Address: 3110 MITCHELL ST
Building City: MADISON
Building Zip: 53704

Tank Status Date: 05/15/1990
Site Municipality: C
Land Owner Type: Federal Owned
Town Customer ID: 375178
Owner Name: WI AIR NATIONAL GUARD - TRUAX - 115 FW / EMO
Owner Address: 3110 MITCHELL ST BLDG 1210
Owner Address 2: Not reported
Owner City: MADISON
Owner State: WI
Owner Zip: 53704
Building Name: TRUAX FIELD AIR NATIONAL GUARD -BLDG 1000
Building Address: 3110 MITCHELL ST
Building City: MADISON
Building Zip: 53704

Tank Status Date: 07/20/1989
Site Municipality: C
Land Owner Type: Federal Owned
Town Customer ID: 375178
Owner Name: WI AIR NATIONAL GUARD - TRUAX - 115 FW / EMO
Owner Address: 3110 MITCHELL ST BLDG 1210
Owner Address 2: Not reported
Owner City: MADISON
Owner State: WI
Owner Zip: 53704
Building Name: TRUAX FIELD AIR NATIONAL GUARD -BLDG 1000
Building Address: 3110 MITCHELL ST
Building City: MADISON
Building Zip: 53704

Tank Status Date: 10/05/1994
Site Municipality: C
Land Owner Type: Federal Owned
Town Customer ID: 375178
Owner Name: WI AIR NATIONAL GUARD - TRUAX - 115 FW / EMO
Owner Address: 3110 MITCHELL ST BLDG 1210
Owner Address 2: Not reported
Owner City: MADISON
Owner State: WI
Owner Zip: 53704
Building Name: TRUAX FIELD AIR NATIONAL GUARD -BLDG 1000
Building Address: 3110 MITCHELL ST
Building City: MADISON
Building Zip: 53704

Tank Status Date: 02/27/1992

Map ID
Direction
Distance
Elevation

MAP FINDINGS

Site

Database(s)

EDR ID Number
EPA ID Number

TRUAX FIELD AIR NATIONAL GUARD -BLDG 1000 (Continued)

U003954171

Site Municipality: C
Land Owner Type: Federal Owned
Town Customer ID: 375178
Owner Name: WI AIR NATIONAL GUARD - TRUAX - 115 FW / EMO
Owner Address: 3110 MITCHELL ST BLDG 1210
Owner Address 2: Not reported
Owner City: MADISON
Owner State: WI
Owner Zip: 53704
Building Name: TRUAX FIELD AIR NATIONAL GUARD -BLDG 1000
Building Address: 3110 MITCHELL ST
Building City: MADISON
Building Zip: 53704

Tank Status Date: Not reported
Site Municipality: C
Land Owner Type: Federal Owned
Town Customer ID: 375178
Owner Name: WI AIR NATIONAL GUARD - TRUAX - 115 FW / EMO
Owner Address: 3110 MITCHELL ST BLDG 1210
Owner Address 2: Not reported
Owner City: MADISON
Owner State: WI
Owner Zip: 53704
Building Name: TRUAX FIELD AIR NATIONAL GUARD -BLDG 1000
Building Address: 3110 MITCHELL ST
Building City: MADISON
Building Zip: 53704

Tank Status Date: 05/07/1990
Site Municipality: C
Land Owner Type: Federal Owned
Town Customer ID: 375178
Owner Name: WI AIR NATIONAL GUARD - TRUAX - 115 FW / EMO
Owner Address: 3110 MITCHELL ST BLDG 1210
Owner Address 2: Not reported
Owner City: MADISON
Owner State: WI
Owner Zip: 53704
Building Name: TRUAX FIELD AIR NATIONAL GUARD -BLDG 1000
Building Address: 3110 MITCHELL ST
Building City: MADISON
Building Zip: 53704

Tank Status Date: 10/20/1999
Site Municipality: C
Land Owner Type: Federal Owned
Town Customer ID: 375178
Owner Name: WI AIR NATIONAL GUARD - TRUAX - 115 FW / EMO
Owner Address: 3110 MITCHELL ST BLDG 1210
Owner Address 2: Not reported
Owner City: MADISON
Owner State: WI
Owner Zip: 53704
Building Name: TRUAX FIELD AIR NATIONAL GUARD -BLDG 1000
Building Address: 3110 MITCHELL ST
Building City: MADISON

Map ID
Direction
Distance
Elevation

MAP FINDINGS

Site

Database(s)

EDR ID Number
EPA ID Number

TRUAX FIELD AIR NATIONAL GUARD -BLDG 1000 (Continued)

U003954171

Building Zip: 53704

Tank Status Date: 05/12/1990
Site Municipality: C
Land Owner Type: Federal Owned
Town Customer ID: 375178
Owner Name: WI AIR NATIONAL GUARD - TRUAX - 115 FW / EMO
Owner Address: 3110 MITCHELL ST BLDG 1210
Owner Address 2: Not reported
Owner City: MADISON
Owner State: WI
Owner Zip: 53704
Building Name: TRUAX FIELD AIR NATIONAL GUARD -BLDG 1000
Building Address: 3110 MITCHELL ST
Building City: MADISON
Building Zip: 53704

Tank Status Date: 05/05/2008
Site Municipality: C
Land Owner Type: Federal Owned
Town Customer ID: 375178
Owner Name: WI AIR NATIONAL GUARD - TRUAX - 115 FW / EMO
Owner Address: 3110 MITCHELL ST BLDG 1210
Owner Address 2: Not reported
Owner City: MADISON
Owner State: WI
Owner Zip: 53704
Building Name: TRUAX FIELD AIR NATIONAL GUARD -BLDG 1000
Building Address: 3110 MITCHELL ST
Building City: MADISON
Building Zip: 53704

Tank Status Date: 06/13/1990
Site Municipality: C
Land Owner Type: Federal Owned
Town Customer ID: 375178
Owner Name: WI AIR NATIONAL GUARD - TRUAX - 115 FW / EMO
Owner Address: 3110 MITCHELL ST BLDG 1210
Owner Address 2: Not reported
Owner City: MADISON
Owner State: WI
Owner Zip: 53704
Building Name: TRUAX FIELD AIR NATIONAL GUARD -BLDG 1000
Building Address: 3110 MITCHELL ST
Building City: MADISON
Building Zip: 53704

Tank Status Date: 10/20/1999
Site Municipality: C
Land Owner Type: Federal Owned
Town Customer ID: 375178
Owner Name: WI AIR NATIONAL GUARD - TRUAX - 115 FW / EMO
Owner Address: 3110 MITCHELL ST BLDG 1210
Owner Address 2: Not reported
Owner City: MADISON
Owner State: WI
Owner Zip: 53704

Map ID
Direction
Distance
Elevation

MAP FINDINGS

Site

Database(s)

EDR ID Number
EPA ID Number

TRUAX FIELD AIR NATIONAL GUARD -BLDG 1000 (Continued)

U003954171

Building Name: TRUAX FIELD AIR NATIONAL GUARD -BLDG 1000
Building Address: 3110 MITCHELL ST
Building City: MADISON
Building Zip: 53704

Tank Status Date: 10/20/1999
Site Municipality: C
Land Owner Type: Federal Owned
Town Customer ID: 375178
Owner Name: WI AIR NATIONAL GUARD - TRUAX - 115 FW / EMO
Owner Address: 3110 MITCHELL ST BLDG 1210
Owner Address 2: Not reported
Owner City: MADISON
Owner State: WI
Owner Zip: 53704
Building Name: TRUAX FIELD AIR NATIONAL GUARD -BLDG 1000
Building Address: 3110 MITCHELL ST
Building City: MADISON
Building Zip: 53704

Tank Status Date: 05/10/1990
Site Municipality: C
Land Owner Type: Federal Owned
Town Customer ID: 375178
Owner Name: WI AIR NATIONAL GUARD - TRUAX - 115 FW / EMO
Owner Address: 3110 MITCHELL ST BLDG 1210
Owner Address 2: Not reported
Owner City: MADISON
Owner State: WI
Owner Zip: 53704
Building Name: TRUAX FIELD AIR NATIONAL GUARD -BLDG 1000
Building Address: 3110 MITCHELL ST
Building City: MADISON
Building Zip: 53704

Tank Status Date: 10/05/1994
Site Municipality: C
Land Owner Type: Federal Owned
Town Customer ID: 375178
Owner Name: WI AIR NATIONAL GUARD - TRUAX - 115 FW / EMO
Owner Address: 3110 MITCHELL ST BLDG 1210
Owner Address 2: Not reported
Owner City: MADISON
Owner State: WI
Owner Zip: 53704
Building Name: TRUAX FIELD AIR NATIONAL GUARD -BLDG 1000
Building Address: 3110 MITCHELL ST
Building City: MADISON
Building Zip: 53704

Tank Status Date: 10/05/1994
Site Municipality: C
Land Owner Type: Federal Owned
Town Customer ID: 375178
Owner Name: WI AIR NATIONAL GUARD - TRUAX - 115 FW / EMO
Owner Address: 3110 MITCHELL ST BLDG 1210
Owner Address 2: Not reported

Map ID
Direction
Distance
Elevation

MAP FINDINGS

Site

Database(s)

EDR ID Number
EPA ID Number

TRUAX FIELD AIR NATIONAL GUARD -BLDG 1000 (Continued)

U003954171

Owner City: MADISON
Owner State: WI
Owner Zip: 53704
Building Name: TRUAX FIELD AIR NATIONAL GUARD -BLDG 1000
Building Address: 3110 MITCHELL ST
Building City: MADISON
Building Zip: 53704

Tank Status Date: 06/01/1990
Site Municipality: C
Land Owner Type: Federal Owned
Town Customer ID: 375178
Owner Name: WI AIR NATIONAL GUARD - TRUAX - 115 FW / EMO
Owner Address: 3110 MITCHELL ST BLDG 1210
Owner Address 2: Not reported
Owner City: MADISON
Owner State: WI
Owner Zip: 53704
Building Name: TRUAX FIELD AIR NATIONAL GUARD -BLDG 1000
Building Address: 3110 MITCHELL ST
Building City: MADISON
Building Zip: 53704

Tank Status Date: 05/18/1990
Site Municipality: C
Land Owner Type: Federal Owned
Town Customer ID: 375178
Owner Name: WI AIR NATIONAL GUARD - TRUAX - 115 FW / EMO
Owner Address: 3110 MITCHELL ST BLDG 1210
Owner Address 2: Not reported
Owner City: MADISON
Owner State: WI
Owner Zip: 53704
Building Name: TRUAX FIELD AIR NATIONAL GUARD -BLDG 1000
Building Address: 3110 MITCHELL ST
Building City: MADISON
Building Zip: 53704

Tank Status Date: 10/05/1994
Site Municipality: C
Land Owner Type: Federal Owned
Town Customer ID: 375178
Owner Name: WI AIR NATIONAL GUARD - TRUAX - 115 FW / EMO
Owner Address: 3110 MITCHELL ST BLDG 1210
Owner Address 2: Not reported
Owner City: MADISON
Owner State: WI
Owner Zip: 53704
Building Name: TRUAX FIELD AIR NATIONAL GUARD -BLDG 1000
Building Address: 3110 MITCHELL ST
Building City: MADISON
Building Zip: 53704

Tank Status Date: 11/15/1993
Site Municipality: C
Land Owner Type: Federal Owned
Town Customer ID: 375178

Map ID
Direction
Distance
Elevation

MAP FINDINGS

Site

Database(s)

EDR ID Number
EPA ID Number

TRUAX FIELD AIR NATIONAL GUARD -BLDG 1000 (Continued)

U003954171

Owner Name: WI AIR NATIONAL GUARD - TRUAX - 115 FW / EMO
Owner Address: 3110 MITCHELL ST BLDG 1210
Owner Address 2: Not reported
Owner City: MADISON
Owner State: WI
Owner Zip: 53704
Building Name: TRUAX FIELD AIR NATIONAL GUARD -BLDG 1000
Building Address: 3110 MITCHELL ST
Building City: MADISON
Building Zip: 53704

License: Storage Tank Registration
License Type: Registration
License Number: 445966
Expiration Date: Not reported
Licensee: WI Air National Guard - Truax - 115 Fw / Emo
Facility Reference Number: 652469|674669
Fire Dept ID: 1301
Federally Regulated: Yes
Tank ID: 63950
Municipality Name: City of Madison
Tank Reference Number: 272389|130101556
Equipment Wang ID: 130101556
Tank Type: Underground Storage Tank
Tank Status: Closed/Removed
Tank Contents: Aviation Fuel
Capacity: 50000.00
Install Date: 1/1/1952 12:00:00 AM
Construction Material: Coated Steel
Marketer: N
Tank Occupancy: Government
Corrosion Protection Type: Sacrificial Anodes
Overfill Protection Type: Not Installed
Leak Detection: Inventory Control/Tightness Testing
Leak Test Method: Not reported
Spill Protection: Installed
Containment Sump Installed: N
Wall Size: Single
Dispenser Sump Installed: N
Overfill Protection: Not Installed
Date of Lining: Not reported
Lining Inspection Date: Not reported
CAS Number: Not reported
Pipe Type: Piping (Storage Tank)
Pipe Status: Closed/Removed
Pipe Aboveground Piping: N
Pipe Underground Piping: Y
Pipe Construction Material: Coated Steel
Pipe Wall Type: Single
Pipe UST Manifoldd: N
Pipe Related Tank ID: 152810
Pipe Catastrophic Leak Detection: Not reported
Pipe System Type: Safe Suction
Pipe Flex Connector: N
Pipe Leak Test Method: Not reported
Pipe Leak Detection: Not Required

Map ID
Direction
Distance
Elevation

MAP FINDINGS

Site

Database(s)

EDR ID Number
EPA ID Number

TRUAX FIELD AIR NATIONAL GUARD -BLDG 1000 (Continued)

U003954171

Pipe Corrosion Protection: Sacrificial Anodes
Latest Test Name: Not reported
Latest Test Date: Not reported
Latest Test Expiration Date: Not reported

Detail As of 12/2016:

Tank Status Date: 11/25/1991
Site Municipality: C
Land Owner Type: Federal Owned
Town Customer ID: 375178
Owner Name: WI AIR NATIONAL GUARD - TRUAX - 115 FW / EMO
Owner Address: 3110 MITCHELL ST BLDG 1210
Owner Address 2: Not reported
Owner City: MADISON
Owner State: WI
Owner Zip: 53704
Building Name: TRUAX FIELD AIR NATIONAL GUARD -BLDG 1000
Building Address: 3110 MITCHELL ST
Building City: MADISON
Building Zip: 53704

Tank Status Date: 06/11/1990
Site Municipality: C
Land Owner Type: Federal Owned
Town Customer ID: 375178
Owner Name: WI AIR NATIONAL GUARD - TRUAX - 115 FW / EMO
Owner Address: 3110 MITCHELL ST BLDG 1210
Owner Address 2: Not reported
Owner City: MADISON
Owner State: WI
Owner Zip: 53704
Building Name: TRUAX FIELD AIR NATIONAL GUARD -BLDG 1000
Building Address: 3110 MITCHELL ST
Building City: MADISON
Building Zip: 53704

Tank Status Date: 10/04/1993
Site Municipality: C
Land Owner Type: Federal Owned
Town Customer ID: 375178
Owner Name: WI AIR NATIONAL GUARD - TRUAX - 115 FW / EMO
Owner Address: 3110 MITCHELL ST BLDG 1210
Owner Address 2: Not reported
Owner City: MADISON
Owner State: WI
Owner Zip: 53704
Building Name: TRUAX FIELD AIR NATIONAL GUARD -BLDG 1000
Building Address: 3110 MITCHELL ST
Building City: MADISON
Building Zip: 53704

Tank Status Date: 10/01/1991
Site Municipality: C
Land Owner Type: Federal Owned
Town Customer ID: 375178
Owner Name: WI AIR NATIONAL GUARD - TRUAX - 115 FW / EMO
Owner Address: 3110 MITCHELL ST BLDG 1210
Owner Address 2: Not reported

Map ID
Direction
Distance
Elevation

MAP FINDINGS

Site

Database(s)

EDR ID Number
EPA ID Number

TRUAX FIELD AIR NATIONAL GUARD -BLDG 1000 (Continued)

U003954171

Owner City: MADISON
Owner State: WI
Owner Zip: 53704
Building Name: TRUAX FIELD AIR NATIONAL GUARD -BLDG 1000
Building Address: 3110 MITCHELL ST
Building City: MADISON
Building Zip: 53704

Tank Status Date: 06/16/2009
Site Municipality: C
Land Owner Type: Federal Owned
Town Customer ID: 375178
Owner Name: WI AIR NATIONAL GUARD - TRUAX - 115 FW / EMO
Owner Address: 3110 MITCHELL ST BLDG 1210
Owner Address 2: Not reported
Owner City: MADISON
Owner State: WI
Owner Zip: 53704
Building Name: TRUAX FIELD AIR NATIONAL GUARD -BLDG 1000
Building Address: 3110 MITCHELL ST
Building City: MADISON
Building Zip: 53704

Tank Status Date: Not reported
Site Municipality: C
Land Owner Type: Federal Owned
Town Customer ID: 375178
Owner Name: WI AIR NATIONAL GUARD - TRUAX - 115 FW / EMO
Owner Address: 3110 MITCHELL ST BLDG 1210
Owner Address 2: Not reported
Owner City: MADISON
Owner State: WI
Owner Zip: 53704
Building Name: TRUAX FIELD AIR NATIONAL GUARD -BLDG 1000
Building Address: 3110 MITCHELL ST
Building City: MADISON
Building Zip: 53704

Tank Status Date: Not reported
Site Municipality: C
Land Owner Type: Federal Owned
Town Customer ID: 375178
Owner Name: WI AIR NATIONAL GUARD - TRUAX - 115 FW / EMO
Owner Address: 3110 MITCHELL ST BLDG 1210
Owner Address 2: Not reported
Owner City: MADISON
Owner State: WI
Owner Zip: 53704
Building Name: TRUAX FIELD AIR NATIONAL GUARD -BLDG 1000
Building Address: 3110 MITCHELL ST
Building City: MADISON
Building Zip: 53704

Tank Status Date: 08/01/1989
Site Municipality: C
Land Owner Type: Federal Owned
Town Customer ID: 375178

Map ID
Direction
Distance
Elevation

MAP FINDINGS

Site

Database(s)

EDR ID Number
EPA ID Number

TRUAX FIELD AIR NATIONAL GUARD -BLDG 1000 (Continued)

U003954171

Owner Name: WI AIR NATIONAL GUARD - TRUAX - 115 FW / EMO
Owner Address: 3110 MITCHELL ST BLDG 1210
Owner Address 2: Not reported
Owner City: MADISON
Owner State: WI
Owner Zip: 53704
Building Name: TRUAX FIELD AIR NATIONAL GUARD -BLDG 1000
Building Address: 3110 MITCHELL ST
Building City: MADISON
Building Zip: 53704

Tank Status Date: 12/15/1993
Site Municipality: C
Land Owner Type: Federal Owned
Town Customer ID: 375178
Owner Name: WI AIR NATIONAL GUARD - TRUAX - 115 FW / EMO
Owner Address: 3110 MITCHELL ST BLDG 1210
Owner Address 2: Not reported
Owner City: MADISON
Owner State: WI
Owner Zip: 53704
Building Name: TRUAX FIELD AIR NATIONAL GUARD -BLDG 1000
Building Address: 3110 MITCHELL ST
Building City: MADISON
Building Zip: 53704

Tank Status Date: Not reported
Site Municipality: C
Land Owner Type: Federal Owned
Town Customer ID: 375178
Owner Name: WI AIR NATIONAL GUARD - TRUAX - 115 FW / EMO
Owner Address: 3110 MITCHELL ST BLDG 1210
Owner Address 2: Not reported
Owner City: MADISON
Owner State: WI
Owner Zip: 53704
Building Name: TRUAX FIELD AIR NATIONAL GUARD -BLDG 1000
Building Address: 3110 MITCHELL ST
Building City: MADISON
Building Zip: 53704

Tank Status Date: Not reported
Site Municipality: C
Land Owner Type: Federal Owned
Town Customer ID: 375178
Owner Name: WI AIR NATIONAL GUARD - TRUAX - 115 FW / EMO
Owner Address: 3110 MITCHELL ST BLDG 1210
Owner Address 2: Not reported
Owner City: MADISON
Owner State: WI
Owner Zip: 53704
Building Name: TRUAX FIELD AIR NATIONAL GUARD -BLDG 1000
Building Address: 3110 MITCHELL ST
Building City: MADISON
Building Zip: 53704

Tank Status Date: 06/13/1990

Map ID
Direction
Distance
Elevation

MAP FINDINGS

Site

Database(s)

EDR ID Number
EPA ID Number

TRUAX FIELD AIR NATIONAL GUARD -BLDG 1000 (Continued)

U003954171

Site Municipality: C
Land Owner Type: Federal Owned
Town Customer ID: 375178
Owner Name: WI AIR NATIONAL GUARD - TRUAX - 115 FW / EMO
Owner Address: 3110 MITCHELL ST BLDG 1210
Owner Address 2: Not reported
Owner City: MADISON
Owner State: WI
Owner Zip: 53704
Building Name: TRUAX FIELD AIR NATIONAL GUARD -BLDG 1000
Building Address: 3110 MITCHELL ST
Building City: MADISON
Building Zip: 53704

Tank Status Date: 10/20/1999
Site Municipality: C
Land Owner Type: Federal Owned
Town Customer ID: 375178
Owner Name: WI AIR NATIONAL GUARD - TRUAX - 115 FW / EMO
Owner Address: 3110 MITCHELL ST BLDG 1210
Owner Address 2: Not reported
Owner City: MADISON
Owner State: WI
Owner Zip: 53704
Building Name: TRUAX FIELD AIR NATIONAL GUARD -BLDG 1000
Building Address: 3110 MITCHELL ST
Building City: MADISON
Building Zip: 53704

Tank Status Date: 05/22/1990
Site Municipality: C
Land Owner Type: Federal Owned
Town Customer ID: 375178
Owner Name: WI AIR NATIONAL GUARD - TRUAX - 115 FW / EMO
Owner Address: 3110 MITCHELL ST BLDG 1210
Owner Address 2: Not reported
Owner City: MADISON
Owner State: WI
Owner Zip: 53704
Building Name: TRUAX FIELD AIR NATIONAL GUARD -BLDG 1000
Building Address: 3110 MITCHELL ST
Building City: MADISON
Building Zip: 53704

Tank Status Date: 04/17/1996
Site Municipality: C
Land Owner Type: Federal Owned
Town Customer ID: 375178
Owner Name: WI AIR NATIONAL GUARD - TRUAX - 115 FW / EMO
Owner Address: 3110 MITCHELL ST BLDG 1210
Owner Address 2: Not reported
Owner City: MADISON
Owner State: WI
Owner Zip: 53704
Building Name: TRUAX FIELD AIR NATIONAL GUARD -BLDG 1000
Building Address: 3110 MITCHELL ST
Building City: MADISON

Map ID
Direction
Distance
Elevation

MAP FINDINGS

Site

Database(s)

EDR ID Number
EPA ID Number

TRUAX FIELD AIR NATIONAL GUARD -BLDG 1000 (Continued)

U003954171

Building Zip:	53704
Tank Status Date:	06/21/1990
Site Municipality:	C
Land Owner Type:	Federal Owned
Town Customer ID:	375178
Owner Name:	WI AIR NATIONAL GUARD - TRUAX - 115 FW / EMO
Owner Address:	3110 MITCHELL ST BLDG 1210
Owner Address 2:	Not reported
Owner City:	MADISON
Owner State:	WI
Owner Zip:	53704
Building Name:	TRUAX FIELD AIR NATIONAL GUARD -BLDG 1000
Building Address:	3110 MITCHELL ST
Building City:	MADISON
Building Zip:	53704
Tank Status Date:	10/10/1991
Site Municipality:	C
Land Owner Type:	Federal Owned
Town Customer ID:	375178
Owner Name:	WI AIR NATIONAL GUARD - TRUAX - 115 FW / EMO
Owner Address:	3110 MITCHELL ST BLDG 1210
Owner Address 2:	Not reported
Owner City:	MADISON
Owner State:	WI
Owner Zip:	53704
Building Name:	TRUAX FIELD AIR NATIONAL GUARD -BLDG 1000
Building Address:	3110 MITCHELL ST
Building City:	MADISON
Building Zip:	53704
Tank Status Date:	08/19/1993
Site Municipality:	C
Land Owner Type:	Federal Owned
Town Customer ID:	375178
Owner Name:	WI AIR NATIONAL GUARD - TRUAX - 115 FW / EMO
Owner Address:	3110 MITCHELL ST BLDG 1210
Owner Address 2:	Not reported
Owner City:	MADISON
Owner State:	WI
Owner Zip:	53704
Building Name:	TRUAX FIELD AIR NATIONAL GUARD -BLDG 1000
Building Address:	3110 MITCHELL ST
Building City:	MADISON
Building Zip:	53704
Tank Status Date:	05/15/1990
Site Municipality:	C
Land Owner Type:	Federal Owned
Town Customer ID:	375178
Owner Name:	WI AIR NATIONAL GUARD - TRUAX - 115 FW / EMO
Owner Address:	3110 MITCHELL ST BLDG 1210
Owner Address 2:	Not reported
Owner City:	MADISON
Owner State:	WI
Owner Zip:	53704

Map ID
Direction
Distance
Elevation

MAP FINDINGS

Site

Database(s)

EDR ID Number
EPA ID Number

TRUAX FIELD AIR NATIONAL GUARD -BLDG 1000 (Continued)

U003954171

Building Name: TRUAX FIELD AIR NATIONAL GUARD -BLDG 1000
Building Address: 3110 MITCHELL ST
Building City: MADISON
Building Zip: 53704

Tank Status Date: 07/20/1989
Site Municipality: C
Land Owner Type: Federal Owned
Town Customer ID: 375178
Owner Name: WI AIR NATIONAL GUARD - TRUAX - 115 FW / EMO
Owner Address: 3110 MITCHELL ST BLDG 1210
Owner Address 2: Not reported
Owner City: MADISON
Owner State: WI
Owner Zip: 53704
Building Name: TRUAX FIELD AIR NATIONAL GUARD -BLDG 1000
Building Address: 3110 MITCHELL ST
Building City: MADISON
Building Zip: 53704

Tank Status Date: 10/05/1994
Site Municipality: C
Land Owner Type: Federal Owned
Town Customer ID: 375178
Owner Name: WI AIR NATIONAL GUARD - TRUAX - 115 FW / EMO
Owner Address: 3110 MITCHELL ST BLDG 1210
Owner Address 2: Not reported
Owner City: MADISON
Owner State: WI
Owner Zip: 53704
Building Name: TRUAX FIELD AIR NATIONAL GUARD -BLDG 1000
Building Address: 3110 MITCHELL ST
Building City: MADISON
Building Zip: 53704

Tank Status Date: 02/27/1992
Site Municipality: C
Land Owner Type: Federal Owned
Town Customer ID: 375178
Owner Name: WI AIR NATIONAL GUARD - TRUAX - 115 FW / EMO
Owner Address: 3110 MITCHELL ST BLDG 1210
Owner Address 2: Not reported
Owner City: MADISON
Owner State: WI
Owner Zip: 53704
Building Name: TRUAX FIELD AIR NATIONAL GUARD -BLDG 1000
Building Address: 3110 MITCHELL ST
Building City: MADISON
Building Zip: 53704

Tank Status Date: Not reported
Site Municipality: C
Land Owner Type: Federal Owned
Town Customer ID: 375178
Owner Name: WI AIR NATIONAL GUARD - TRUAX - 115 FW / EMO
Owner Address: 3110 MITCHELL ST BLDG 1210
Owner Address 2: Not reported

Map ID
Direction
Distance
Elevation

MAP FINDINGS

Site

Database(s)

EDR ID Number
EPA ID Number

TRUAX FIELD AIR NATIONAL GUARD -BLDG 1000 (Continued)

U003954171

Owner City: MADISON
Owner State: WI
Owner Zip: 53704
Building Name: TRUAX FIELD AIR NATIONAL GUARD -BLDG 1000
Building Address: 3110 MITCHELL ST
Building City: MADISON
Building Zip: 53704

Tank Status Date: 05/07/1990
Site Municipality: C
Land Owner Type: Federal Owned
Town Customer ID: 375178
Owner Name: WI AIR NATIONAL GUARD - TRUAX - 115 FW / EMO
Owner Address: 3110 MITCHELL ST BLDG 1210
Owner Address 2: Not reported
Owner City: MADISON
Owner State: WI
Owner Zip: 53704
Building Name: TRUAX FIELD AIR NATIONAL GUARD -BLDG 1000
Building Address: 3110 MITCHELL ST
Building City: MADISON
Building Zip: 53704

Tank Status Date: 10/20/1999
Site Municipality: C
Land Owner Type: Federal Owned
Town Customer ID: 375178
Owner Name: WI AIR NATIONAL GUARD - TRUAX - 115 FW / EMO
Owner Address: 3110 MITCHELL ST BLDG 1210
Owner Address 2: Not reported
Owner City: MADISON
Owner State: WI
Owner Zip: 53704
Building Name: TRUAX FIELD AIR NATIONAL GUARD -BLDG 1000
Building Address: 3110 MITCHELL ST
Building City: MADISON
Building Zip: 53704

Tank Status Date: 05/12/1990
Site Municipality: C
Land Owner Type: Federal Owned
Town Customer ID: 375178
Owner Name: WI AIR NATIONAL GUARD - TRUAX - 115 FW / EMO
Owner Address: 3110 MITCHELL ST BLDG 1210
Owner Address 2: Not reported
Owner City: MADISON
Owner State: WI
Owner Zip: 53704
Building Name: TRUAX FIELD AIR NATIONAL GUARD -BLDG 1000
Building Address: 3110 MITCHELL ST
Building City: MADISON
Building Zip: 53704

Tank Status Date: 05/05/2008
Site Municipality: C
Land Owner Type: Federal Owned
Town Customer ID: 375178

Map ID
Direction
Distance
Elevation

MAP FINDINGS

Site

Database(s)

EDR ID Number
EPA ID Number

TRUAX FIELD AIR NATIONAL GUARD -BLDG 1000 (Continued)

U003954171

Owner Name: WI AIR NATIONAL GUARD - TRUAX - 115 FW / EMO
Owner Address: 3110 MITCHELL ST BLDG 1210
Owner Address 2: Not reported
Owner City: MADISON
Owner State: WI
Owner Zip: 53704
Building Name: TRUAX FIELD AIR NATIONAL GUARD -BLDG 1000
Building Address: 3110 MITCHELL ST
Building City: MADISON
Building Zip: 53704

Tank Status Date: 06/13/1990
Site Municipality: C
Land Owner Type: Federal Owned
Town Customer ID: 375178
Owner Name: WI AIR NATIONAL GUARD - TRUAX - 115 FW / EMO
Owner Address: 3110 MITCHELL ST BLDG 1210
Owner Address 2: Not reported
Owner City: MADISON
Owner State: WI
Owner Zip: 53704
Building Name: TRUAX FIELD AIR NATIONAL GUARD -BLDG 1000
Building Address: 3110 MITCHELL ST
Building City: MADISON
Building Zip: 53704

Tank Status Date: 10/20/1999
Site Municipality: C
Land Owner Type: Federal Owned
Town Customer ID: 375178
Owner Name: WI AIR NATIONAL GUARD - TRUAX - 115 FW / EMO
Owner Address: 3110 MITCHELL ST BLDG 1210
Owner Address 2: Not reported
Owner City: MADISON
Owner State: WI
Owner Zip: 53704
Building Name: TRUAX FIELD AIR NATIONAL GUARD -BLDG 1000
Building Address: 3110 MITCHELL ST
Building City: MADISON
Building Zip: 53704

Tank Status Date: 10/20/1999
Site Municipality: C
Land Owner Type: Federal Owned
Town Customer ID: 375178
Owner Name: WI AIR NATIONAL GUARD - TRUAX - 115 FW / EMO
Owner Address: 3110 MITCHELL ST BLDG 1210
Owner Address 2: Not reported
Owner City: MADISON
Owner State: WI
Owner Zip: 53704
Building Name: TRUAX FIELD AIR NATIONAL GUARD -BLDG 1000
Building Address: 3110 MITCHELL ST
Building City: MADISON
Building Zip: 53704

Tank Status Date: 05/10/1990

Map ID
Direction
Distance
Elevation

MAP FINDINGS

Site

Database(s)

EDR ID Number
EPA ID Number

TRUAX FIELD AIR NATIONAL GUARD -BLDG 1000 (Continued)

U003954171

Site Municipality: C
Land Owner Type: Federal Owned
Town Customer ID: 375178
Owner Name: WI AIR NATIONAL GUARD - TRUAX - 115 FW / EMO
Owner Address: 3110 MITCHELL ST BLDG 1210
Owner Address 2: Not reported
Owner City: MADISON
Owner State: WI
Owner Zip: 53704
Building Name: TRUAX FIELD AIR NATIONAL GUARD -BLDG 1000
Building Address: 3110 MITCHELL ST
Building City: MADISON
Building Zip: 53704

Tank Status Date: 10/05/1994
Site Municipality: C
Land Owner Type: Federal Owned
Town Customer ID: 375178
Owner Name: WI AIR NATIONAL GUARD - TRUAX - 115 FW / EMO
Owner Address: 3110 MITCHELL ST BLDG 1210
Owner Address 2: Not reported
Owner City: MADISON
Owner State: WI
Owner Zip: 53704
Building Name: TRUAX FIELD AIR NATIONAL GUARD -BLDG 1000
Building Address: 3110 MITCHELL ST
Building City: MADISON
Building Zip: 53704

Tank Status Date: 10/05/1994
Site Municipality: C
Land Owner Type: Federal Owned
Town Customer ID: 375178
Owner Name: WI AIR NATIONAL GUARD - TRUAX - 115 FW / EMO
Owner Address: 3110 MITCHELL ST BLDG 1210
Owner Address 2: Not reported
Owner City: MADISON
Owner State: WI
Owner Zip: 53704
Building Name: TRUAX FIELD AIR NATIONAL GUARD -BLDG 1000
Building Address: 3110 MITCHELL ST
Building City: MADISON
Building Zip: 53704

Tank Status Date: 06/01/1990
Site Municipality: C
Land Owner Type: Federal Owned
Town Customer ID: 375178
Owner Name: WI AIR NATIONAL GUARD - TRUAX - 115 FW / EMO
Owner Address: 3110 MITCHELL ST BLDG 1210
Owner Address 2: Not reported
Owner City: MADISON
Owner State: WI
Owner Zip: 53704
Building Name: TRUAX FIELD AIR NATIONAL GUARD -BLDG 1000
Building Address: 3110 MITCHELL ST
Building City: MADISON

Map ID
Direction
Distance
Elevation

MAP FINDINGS

Site

Database(s)

EDR ID Number
EPA ID Number

TRUAX FIELD AIR NATIONAL GUARD -BLDG 1000 (Continued)

U003954171

Building Zip: 53704

Tank Status Date: 05/18/1990
Site Municipality: C
Land Owner Type: Federal Owned
Town Customer ID: 375178
Owner Name: WI AIR NATIONAL GUARD - TRUAX - 115 FW / EMO
Owner Address: 3110 MITCHELL ST BLDG 1210
Owner Address 2: Not reported
Owner City: MADISON
Owner State: WI
Owner Zip: 53704
Building Name: TRUAX FIELD AIR NATIONAL GUARD -BLDG 1000
Building Address: 3110 MITCHELL ST
Building City: MADISON
Building Zip: 53704

Tank Status Date: 10/05/1994
Site Municipality: C
Land Owner Type: Federal Owned
Town Customer ID: 375178
Owner Name: WI AIR NATIONAL GUARD - TRUAX - 115 FW / EMO
Owner Address: 3110 MITCHELL ST BLDG 1210
Owner Address 2: Not reported
Owner City: MADISON
Owner State: WI
Owner Zip: 53704
Building Name: TRUAX FIELD AIR NATIONAL GUARD -BLDG 1000
Building Address: 3110 MITCHELL ST
Building City: MADISON
Building Zip: 53704

Tank Status Date: 11/15/1993
Site Municipality: C
Land Owner Type: Federal Owned
Town Customer ID: 375178
Owner Name: WI AIR NATIONAL GUARD - TRUAX - 115 FW / EMO
Owner Address: 3110 MITCHELL ST BLDG 1210
Owner Address 2: Not reported
Owner City: MADISON
Owner State: WI
Owner Zip: 53704
Building Name: TRUAX FIELD AIR NATIONAL GUARD -BLDG 1000
Building Address: 3110 MITCHELL ST
Building City: MADISON
Building Zip: 53704

License: Storage Tank Registration
License Type: Registration
License Number: 445966
Expiration Date: Not reported
Licensee: WI Air National Guard - Truax - 115 Fw / Emo
Facility Reference Number: 652469|674669
Fire Dept ID: 1301
Federally Regulated: Yes
Tank ID: 41676

Map ID
Direction
Distance
Elevation

MAP FINDINGS

Site

Database(s)

EDR ID Number
EPA ID Number

TRUAX FIELD AIR NATIONAL GUARD -BLDG 1000 (Continued)

U003954171

Municipality Name:	City of Madison
Tank Reference Number:	272391 130101559
Equipment Wang ID:	130101559
Tank Type:	Underground Storage Tank
Tank Status:	Closed/Removed
Tank Contents:	Waste/Used Motor Oil
Capacity:	250.00
Install Date:	Not reported
Construction Material:	Unknown
Marketer:	N
Tank Occupancy:	Government
Corrosion Protection Type:	Not reported
Overfill Protection Type:	Not Installed
Leak Detection:	Unknown
Leak Test Method:	Not reported
Spill Protection:	Not Installed
Containment Sump Installed:	N
Wall Size:	Single
Dispenser Sump Installed:	N
Overfill Protection:	Not Installed
Date of Lining:	Not reported
Lining Inspection Date:	Not reported
CAS Number:	Not reported
Pipe Type:	Piping (Storage Tank)
Pipe Status:	Closed/Removed
Pipe Aboveground Piping:	N
Pipe Underground Piping:	Y
Pipe Construction Material:	Unknown
Pipe Wall Type:	Single
Pipe UST Manifolded:	N
Pipe Related Tank ID:	130868
Pipe Catastrophic Leak Detection:	Not reported
Pipe System Type:	Not reported
Pipe Flex Connector:	N
Pipe Leak Test Method:	Not reported
Pipe Leak Detection:	Unknown
Pipe Corrosion Protection:	Not reported
Latest Test Name:	Not reported
Latest Test Date:	Not reported
Latest Test Expiration Date:	Not reported
Detail As of 12/2016:	
Tank Status Date:	11/25/1991
Site Municipality:	C
Land Owner Type:	Federal Owned
Town Customer ID:	375178
Owner Name:	WI AIR NATIONAL GUARD - TRUAX - 115 FW / EMO
Owner Address:	3110 MITCHELL ST BLDG 1210
Owner Address 2:	Not reported
Owner City:	MADISON
Owner State:	WI
Owner Zip:	53704
Building Name:	TRUAX FIELD AIR NATIONAL GUARD -BLDG 1000
Building Address:	3110 MITCHELL ST
Building City:	MADISON
Building Zip:	53704
Tank Status Date:	06/11/1990

Map ID
Direction
Distance
Elevation

MAP FINDINGS

Site

Database(s)

EDR ID Number
EPA ID Number

TRUAX FIELD AIR NATIONAL GUARD -BLDG 1000 (Continued)

U003954171

Site Municipality: C
Land Owner Type: Federal Owned
Town Customer ID: 375178
Owner Name: WI AIR NATIONAL GUARD - TRUAX - 115 FW / EMO
Owner Address: 3110 MITCHELL ST BLDG 1210
Owner Address 2: Not reported
Owner City: MADISON
Owner State: WI
Owner Zip: 53704
Building Name: TRUAX FIELD AIR NATIONAL GUARD -BLDG 1000
Building Address: 3110 MITCHELL ST
Building City: MADISON
Building Zip: 53704

Tank Status Date: 10/04/1993
Site Municipality: C
Land Owner Type: Federal Owned
Town Customer ID: 375178
Owner Name: WI AIR NATIONAL GUARD - TRUAX - 115 FW / EMO
Owner Address: 3110 MITCHELL ST BLDG 1210
Owner Address 2: Not reported
Owner City: MADISON
Owner State: WI
Owner Zip: 53704
Building Name: TRUAX FIELD AIR NATIONAL GUARD -BLDG 1000
Building Address: 3110 MITCHELL ST
Building City: MADISON
Building Zip: 53704

Tank Status Date: 10/01/1991
Site Municipality: C
Land Owner Type: Federal Owned
Town Customer ID: 375178
Owner Name: WI AIR NATIONAL GUARD - TRUAX - 115 FW / EMO
Owner Address: 3110 MITCHELL ST BLDG 1210
Owner Address 2: Not reported
Owner City: MADISON
Owner State: WI
Owner Zip: 53704
Building Name: TRUAX FIELD AIR NATIONAL GUARD -BLDG 1000
Building Address: 3110 MITCHELL ST
Building City: MADISON
Building Zip: 53704

Tank Status Date: 06/16/2009
Site Municipality: C
Land Owner Type: Federal Owned
Town Customer ID: 375178
Owner Name: WI AIR NATIONAL GUARD - TRUAX - 115 FW / EMO
Owner Address: 3110 MITCHELL ST BLDG 1210
Owner Address 2: Not reported
Owner City: MADISON
Owner State: WI
Owner Zip: 53704
Building Name: TRUAX FIELD AIR NATIONAL GUARD -BLDG 1000
Building Address: 3110 MITCHELL ST
Building City: MADISON

Map ID
Direction
Distance
Elevation

MAP FINDINGS

Site

Database(s)

EDR ID Number
EPA ID Number

TRUAX FIELD AIR NATIONAL GUARD -BLDG 1000 (Continued)

U003954171

Building Zip: 53704

Tank Status Date: Not reported
Site Municipality: C
Land Owner Type: Federal Owned
Town Customer ID: 375178
Owner Name: WI AIR NATIONAL GUARD - TRUAX - 115 FW / EMO
Owner Address: 3110 MITCHELL ST BLDG 1210
Owner Address 2: Not reported
Owner City: MADISON
Owner State: WI
Owner Zip: 53704
Building Name: TRUAX FIELD AIR NATIONAL GUARD -BLDG 1000
Building Address: 3110 MITCHELL ST
Building City: MADISON
Building Zip: 53704

Tank Status Date: Not reported
Site Municipality: C
Land Owner Type: Federal Owned
Town Customer ID: 375178
Owner Name: WI AIR NATIONAL GUARD - TRUAX - 115 FW / EMO
Owner Address: 3110 MITCHELL ST BLDG 1210
Owner Address 2: Not reported
Owner City: MADISON
Owner State: WI
Owner Zip: 53704
Building Name: TRUAX FIELD AIR NATIONAL GUARD -BLDG 1000
Building Address: 3110 MITCHELL ST
Building City: MADISON
Building Zip: 53704

Tank Status Date: 08/01/1989
Site Municipality: C
Land Owner Type: Federal Owned
Town Customer ID: 375178
Owner Name: WI AIR NATIONAL GUARD - TRUAX - 115 FW / EMO
Owner Address: 3110 MITCHELL ST BLDG 1210
Owner Address 2: Not reported
Owner City: MADISON
Owner State: WI
Owner Zip: 53704
Building Name: TRUAX FIELD AIR NATIONAL GUARD -BLDG 1000
Building Address: 3110 MITCHELL ST
Building City: MADISON
Building Zip: 53704

Tank Status Date: 12/15/1993
Site Municipality: C
Land Owner Type: Federal Owned
Town Customer ID: 375178
Owner Name: WI AIR NATIONAL GUARD - TRUAX - 115 FW / EMO
Owner Address: 3110 MITCHELL ST BLDG 1210
Owner Address 2: Not reported
Owner City: MADISON
Owner State: WI
Owner Zip: 53704

Map ID
Direction
Distance
Elevation

MAP FINDINGS

Site

Database(s)

EDR ID Number
EPA ID Number

TRUAX FIELD AIR NATIONAL GUARD -BLDG 1000 (Continued)

U003954171

Building Name: TRUAX FIELD AIR NATIONAL GUARD -BLDG 1000
Building Address: 3110 MITCHELL ST
Building City: MADISON
Building Zip: 53704

Tank Status Date: Not reported
Site Municipality: C
Land Owner Type: Federal Owned
Town Customer ID: 375178
Owner Name: WI AIR NATIONAL GUARD - TRUAX - 115 FW / EMO
Owner Address: 3110 MITCHELL ST BLDG 1210
Owner Address 2: Not reported
Owner City: MADISON
Owner State: WI
Owner Zip: 53704
Building Name: TRUAX FIELD AIR NATIONAL GUARD -BLDG 1000
Building Address: 3110 MITCHELL ST
Building City: MADISON
Building Zip: 53704

Tank Status Date: Not reported
Site Municipality: C
Land Owner Type: Federal Owned
Town Customer ID: 375178
Owner Name: WI AIR NATIONAL GUARD - TRUAX - 115 FW / EMO
Owner Address: 3110 MITCHELL ST BLDG 1210
Owner Address 2: Not reported
Owner City: MADISON
Owner State: WI
Owner Zip: 53704
Building Name: TRUAX FIELD AIR NATIONAL GUARD -BLDG 1000
Building Address: 3110 MITCHELL ST
Building City: MADISON
Building Zip: 53704

Tank Status Date: 06/13/1990
Site Municipality: C
Land Owner Type: Federal Owned
Town Customer ID: 375178
Owner Name: WI AIR NATIONAL GUARD - TRUAX - 115 FW / EMO
Owner Address: 3110 MITCHELL ST BLDG 1210
Owner Address 2: Not reported
Owner City: MADISON
Owner State: WI
Owner Zip: 53704
Building Name: TRUAX FIELD AIR NATIONAL GUARD -BLDG 1000
Building Address: 3110 MITCHELL ST
Building City: MADISON
Building Zip: 53704

Tank Status Date: 10/20/1999
Site Municipality: C
Land Owner Type: Federal Owned
Town Customer ID: 375178
Owner Name: WI AIR NATIONAL GUARD - TRUAX - 115 FW / EMO
Owner Address: 3110 MITCHELL ST BLDG 1210
Owner Address 2: Not reported

Map ID
Direction
Distance
Elevation

MAP FINDINGS

Site

Database(s)

EDR ID Number
EPA ID Number

TRUAX FIELD AIR NATIONAL GUARD -BLDG 1000 (Continued)

U003954171

Owner City: MADISON
Owner State: WI
Owner Zip: 53704
Building Name: TRUAX FIELD AIR NATIONAL GUARD -BLDG 1000
Building Address: 3110 MITCHELL ST
Building City: MADISON
Building Zip: 53704

Tank Status Date: 05/22/1990
Site Municipality: C
Land Owner Type: Federal Owned
Town Customer ID: 375178
Owner Name: WI AIR NATIONAL GUARD - TRUAX - 115 FW / EMO
Owner Address: 3110 MITCHELL ST BLDG 1210
Owner Address 2: Not reported
Owner City: MADISON
Owner State: WI
Owner Zip: 53704
Building Name: TRUAX FIELD AIR NATIONAL GUARD -BLDG 1000
Building Address: 3110 MITCHELL ST
Building City: MADISON
Building Zip: 53704

Tank Status Date: 04/17/1996
Site Municipality: C
Land Owner Type: Federal Owned
Town Customer ID: 375178
Owner Name: WI AIR NATIONAL GUARD - TRUAX - 115 FW / EMO
Owner Address: 3110 MITCHELL ST BLDG 1210
Owner Address 2: Not reported
Owner City: MADISON
Owner State: WI
Owner Zip: 53704
Building Name: TRUAX FIELD AIR NATIONAL GUARD -BLDG 1000
Building Address: 3110 MITCHELL ST
Building City: MADISON
Building Zip: 53704

Tank Status Date: 06/21/1990
Site Municipality: C
Land Owner Type: Federal Owned
Town Customer ID: 375178
Owner Name: WI AIR NATIONAL GUARD - TRUAX - 115 FW / EMO
Owner Address: 3110 MITCHELL ST BLDG 1210
Owner Address 2: Not reported
Owner City: MADISON
Owner State: WI
Owner Zip: 53704
Building Name: TRUAX FIELD AIR NATIONAL GUARD -BLDG 1000
Building Address: 3110 MITCHELL ST
Building City: MADISON
Building Zip: 53704

Tank Status Date: 10/10/1991
Site Municipality: C
Land Owner Type: Federal Owned
Town Customer ID: 375178

Map ID
Direction
Distance
Elevation

MAP FINDINGS

Site

Database(s)

EDR ID Number
EPA ID Number

TRUAX FIELD AIR NATIONAL GUARD -BLDG 1000 (Continued)

U003954171

Owner Name: WI AIR NATIONAL GUARD - TRUAX - 115 FW / EMO
Owner Address: 3110 MITCHELL ST BLDG 1210
Owner Address 2: Not reported
Owner City: MADISON
Owner State: WI
Owner Zip: 53704
Building Name: TRUAX FIELD AIR NATIONAL GUARD -BLDG 1000
Building Address: 3110 MITCHELL ST
Building City: MADISON
Building Zip: 53704

Tank Status Date: 08/19/1993
Site Municipality: C
Land Owner Type: Federal Owned
Town Customer ID: 375178
Owner Name: WI AIR NATIONAL GUARD - TRUAX - 115 FW / EMO
Owner Address: 3110 MITCHELL ST BLDG 1210
Owner Address 2: Not reported
Owner City: MADISON
Owner State: WI
Owner Zip: 53704
Building Name: TRUAX FIELD AIR NATIONAL GUARD -BLDG 1000
Building Address: 3110 MITCHELL ST
Building City: MADISON
Building Zip: 53704

Tank Status Date: 05/15/1990
Site Municipality: C
Land Owner Type: Federal Owned
Town Customer ID: 375178
Owner Name: WI AIR NATIONAL GUARD - TRUAX - 115 FW / EMO
Owner Address: 3110 MITCHELL ST BLDG 1210
Owner Address 2: Not reported
Owner City: MADISON
Owner State: WI
Owner Zip: 53704
Building Name: TRUAX FIELD AIR NATIONAL GUARD -BLDG 1000
Building Address: 3110 MITCHELL ST
Building City: MADISON
Building Zip: 53704

Tank Status Date: 07/20/1989
Site Municipality: C
Land Owner Type: Federal Owned
Town Customer ID: 375178
Owner Name: WI AIR NATIONAL GUARD - TRUAX - 115 FW / EMO
Owner Address: 3110 MITCHELL ST BLDG 1210
Owner Address 2: Not reported
Owner City: MADISON
Owner State: WI
Owner Zip: 53704
Building Name: TRUAX FIELD AIR NATIONAL GUARD -BLDG 1000
Building Address: 3110 MITCHELL ST
Building City: MADISON
Building Zip: 53704

Tank Status Date: 10/05/1994

Map ID
Direction
Distance
Elevation

MAP FINDINGS

Site

Database(s)

EDR ID Number
EPA ID Number

TRUAX FIELD AIR NATIONAL GUARD -BLDG 1000 (Continued)

U003954171

Site Municipality: C
Land Owner Type: Federal Owned
Town Customer ID: 375178
Owner Name: WI AIR NATIONAL GUARD - TRUAX - 115 FW / EMO
Owner Address: 3110 MITCHELL ST BLDG 1210
Owner Address 2: Not reported
Owner City: MADISON
Owner State: WI
Owner Zip: 53704
Building Name: TRUAX FIELD AIR NATIONAL GUARD -BLDG 1000
Building Address: 3110 MITCHELL ST
Building City: MADISON
Building Zip: 53704

Tank Status Date: 02/27/1992
Site Municipality: C
Land Owner Type: Federal Owned
Town Customer ID: 375178
Owner Name: WI AIR NATIONAL GUARD - TRUAX - 115 FW / EMO
Owner Address: 3110 MITCHELL ST BLDG 1210
Owner Address 2: Not reported
Owner City: MADISON
Owner State: WI
Owner Zip: 53704
Building Name: TRUAX FIELD AIR NATIONAL GUARD -BLDG 1000
Building Address: 3110 MITCHELL ST
Building City: MADISON
Building Zip: 53704

Tank Status Date: Not reported
Site Municipality: C
Land Owner Type: Federal Owned
Town Customer ID: 375178
Owner Name: WI AIR NATIONAL GUARD - TRUAX - 115 FW / EMO
Owner Address: 3110 MITCHELL ST BLDG 1210
Owner Address 2: Not reported
Owner City: MADISON
Owner State: WI
Owner Zip: 53704
Building Name: TRUAX FIELD AIR NATIONAL GUARD -BLDG 1000
Building Address: 3110 MITCHELL ST
Building City: MADISON
Building Zip: 53704

Tank Status Date: 05/07/1990
Site Municipality: C
Land Owner Type: Federal Owned
Town Customer ID: 375178
Owner Name: WI AIR NATIONAL GUARD - TRUAX - 115 FW / EMO
Owner Address: 3110 MITCHELL ST BLDG 1210
Owner Address 2: Not reported
Owner City: MADISON
Owner State: WI
Owner Zip: 53704
Building Name: TRUAX FIELD AIR NATIONAL GUARD -BLDG 1000
Building Address: 3110 MITCHELL ST
Building City: MADISON

Map ID
Direction
Distance
Elevation

MAP FINDINGS

Site

Database(s)

EDR ID Number
EPA ID Number

TRUAX FIELD AIR NATIONAL GUARD -BLDG 1000 (Continued)

U003954171

Building Zip: 53704

Tank Status Date: 10/20/1999
Site Municipality: C
Land Owner Type: Federal Owned
Town Customer ID: 375178
Owner Name: WI AIR NATIONAL GUARD - TRUAX - 115 FW / EMO
Owner Address: 3110 MITCHELL ST BLDG 1210
Owner Address 2: Not reported
Owner City: MADISON
Owner State: WI
Owner Zip: 53704
Building Name: TRUAX FIELD AIR NATIONAL GUARD -BLDG 1000
Building Address: 3110 MITCHELL ST
Building City: MADISON
Building Zip: 53704

Tank Status Date: 05/12/1990
Site Municipality: C
Land Owner Type: Federal Owned
Town Customer ID: 375178
Owner Name: WI AIR NATIONAL GUARD - TRUAX - 115 FW / EMO
Owner Address: 3110 MITCHELL ST BLDG 1210
Owner Address 2: Not reported
Owner City: MADISON
Owner State: WI
Owner Zip: 53704
Building Name: TRUAX FIELD AIR NATIONAL GUARD -BLDG 1000
Building Address: 3110 MITCHELL ST
Building City: MADISON
Building Zip: 53704

Tank Status Date: 05/05/2008
Site Municipality: C
Land Owner Type: Federal Owned
Town Customer ID: 375178
Owner Name: WI AIR NATIONAL GUARD - TRUAX - 115 FW / EMO
Owner Address: 3110 MITCHELL ST BLDG 1210
Owner Address 2: Not reported
Owner City: MADISON
Owner State: WI
Owner Zip: 53704
Building Name: TRUAX FIELD AIR NATIONAL GUARD -BLDG 1000
Building Address: 3110 MITCHELL ST
Building City: MADISON
Building Zip: 53704

Tank Status Date: 06/13/1990
Site Municipality: C
Land Owner Type: Federal Owned
Town Customer ID: 375178
Owner Name: WI AIR NATIONAL GUARD - TRUAX - 115 FW / EMO
Owner Address: 3110 MITCHELL ST BLDG 1210
Owner Address 2: Not reported
Owner City: MADISON
Owner State: WI
Owner Zip: 53704

Map ID
Direction
Distance
Elevation

MAP FINDINGS

Site

Database(s)

EDR ID Number
EPA ID Number

TRUAX FIELD AIR NATIONAL GUARD -BLDG 1000 (Continued)

U003954171

Building Name: TRUAX FIELD AIR NATIONAL GUARD -BLDG 1000
Building Address: 3110 MITCHELL ST
Building City: MADISON
Building Zip: 53704

Tank Status Date: 10/20/1999
Site Municipality: C
Land Owner Type: Federal Owned
Town Customer ID: 375178
Owner Name: WI AIR NATIONAL GUARD - TRUAX - 115 FW / EMO
Owner Address: 3110 MITCHELL ST BLDG 1210
Owner Address 2: Not reported
Owner City: MADISON
Owner State: WI
Owner Zip: 53704
Building Name: TRUAX FIELD AIR NATIONAL GUARD -BLDG 1000
Building Address: 3110 MITCHELL ST
Building City: MADISON
Building Zip: 53704

Tank Status Date: 10/20/1999
Site Municipality: C
Land Owner Type: Federal Owned
Town Customer ID: 375178
Owner Name: WI AIR NATIONAL GUARD - TRUAX - 115 FW / EMO
Owner Address: 3110 MITCHELL ST BLDG 1210
Owner Address 2: Not reported
Owner City: MADISON
Owner State: WI
Owner Zip: 53704
Building Name: TRUAX FIELD AIR NATIONAL GUARD -BLDG 1000
Building Address: 3110 MITCHELL ST
Building City: MADISON
Building Zip: 53704

Tank Status Date: 05/10/1990
Site Municipality: C
Land Owner Type: Federal Owned
Town Customer ID: 375178
Owner Name: WI AIR NATIONAL GUARD - TRUAX - 115 FW / EMO
Owner Address: 3110 MITCHELL ST BLDG 1210
Owner Address 2: Not reported
Owner City: MADISON
Owner State: WI
Owner Zip: 53704
Building Name: TRUAX FIELD AIR NATIONAL GUARD -BLDG 1000
Building Address: 3110 MITCHELL ST
Building City: MADISON
Building Zip: 53704

Tank Status Date: 10/05/1994
Site Municipality: C
Land Owner Type: Federal Owned
Town Customer ID: 375178
Owner Name: WI AIR NATIONAL GUARD - TRUAX - 115 FW / EMO
Owner Address: 3110 MITCHELL ST BLDG 1210
Owner Address 2: Not reported

Map ID
Direction
Distance
Elevation

MAP FINDINGS

Site

Database(s)

EDR ID Number
EPA ID Number

TRUAX FIELD AIR NATIONAL GUARD -BLDG 1000 (Continued)

U003954171

Owner City: MADISON
Owner State: WI
Owner Zip: 53704
Building Name: TRUAX FIELD AIR NATIONAL GUARD -BLDG 1000
Building Address: 3110 MITCHELL ST
Building City: MADISON
Building Zip: 53704

Tank Status Date: 10/05/1994
Site Municipality: C
Land Owner Type: Federal Owned
Town Customer ID: 375178
Owner Name: WI AIR NATIONAL GUARD - TRUAX - 115 FW / EMO
Owner Address: 3110 MITCHELL ST BLDG 1210
Owner Address 2: Not reported
Owner City: MADISON
Owner State: WI
Owner Zip: 53704
Building Name: TRUAX FIELD AIR NATIONAL GUARD -BLDG 1000
Building Address: 3110 MITCHELL ST
Building City: MADISON
Building Zip: 53704

Tank Status Date: 06/01/1990
Site Municipality: C
Land Owner Type: Federal Owned
Town Customer ID: 375178
Owner Name: WI AIR NATIONAL GUARD - TRUAX - 115 FW / EMO
Owner Address: 3110 MITCHELL ST BLDG 1210
Owner Address 2: Not reported
Owner City: MADISON
Owner State: WI
Owner Zip: 53704
Building Name: TRUAX FIELD AIR NATIONAL GUARD -BLDG 1000
Building Address: 3110 MITCHELL ST
Building City: MADISON
Building Zip: 53704

Tank Status Date: 05/18/1990
Site Municipality: C
Land Owner Type: Federal Owned
Town Customer ID: 375178
Owner Name: WI AIR NATIONAL GUARD - TRUAX - 115 FW / EMO
Owner Address: 3110 MITCHELL ST BLDG 1210
Owner Address 2: Not reported
Owner City: MADISON
Owner State: WI
Owner Zip: 53704
Building Name: TRUAX FIELD AIR NATIONAL GUARD -BLDG 1000
Building Address: 3110 MITCHELL ST
Building City: MADISON
Building Zip: 53704

Tank Status Date: 10/05/1994
Site Municipality: C
Land Owner Type: Federal Owned
Town Customer ID: 375178

Map ID
Direction
Distance
Elevation

MAP FINDINGS

Site

Database(s)

EDR ID Number
EPA ID Number

TRUAX FIELD AIR NATIONAL GUARD -BLDG 1000 (Continued)

U003954171

Owner Name: WI AIR NATIONAL GUARD - TRUAX - 115 FW / EMO
Owner Address: 3110 MITCHELL ST BLDG 1210
Owner Address 2: Not reported
Owner City: MADISON
Owner State: WI
Owner Zip: 53704
Building Name: TRUAX FIELD AIR NATIONAL GUARD -BLDG 1000
Building Address: 3110 MITCHELL ST
Building City: MADISON
Building Zip: 53704

Tank Status Date: 11/15/1993
Site Municipality: C
Land Owner Type: Federal Owned
Town Customer ID: 375178
Owner Name: WI AIR NATIONAL GUARD - TRUAX - 115 FW / EMO
Owner Address: 3110 MITCHELL ST BLDG 1210
Owner Address 2: Not reported
Owner City: MADISON
Owner State: WI
Owner Zip: 53704
Building Name: TRUAX FIELD AIR NATIONAL GUARD -BLDG 1000
Building Address: 3110 MITCHELL ST
Building City: MADISON
Building Zip: 53704

License: Storage Tank Registration
License Type: Registration
License Number: 445966
Expiration Date: Not reported
Licensee: WI Air National Guard - Truax - 115 Fw / Emo
Facility Reference Number: 652469|674669
Fire Dept ID: 1301
Federally Regulated: Yes
Tank ID: 41843
Municipality Name: City of Madison
Tank Reference Number: 272378|130101545
Equipment Wang ID: 130101545
Tank Type: Underground Storage Tank
Tank Status: Closed/Removed
Tank Contents: Waste/Used Motor Oil
Capacity: 275.00
Install Date: Not reported
Construction Material: Coated Steel
Marketer: N
Tank Occupancy: Government
Corrosion Protection Type: Not reported
Overfill Protection Type: Not Installed
Leak Detection: Inventory Control/Tightness Testing
Leak Test Method: Not reported
Spill Protection: Not Installed
Containment Sump Installed: N
Wall Size: Single
Dispenser Sump Installed: N
Overfill Protection: Not Installed
Date of Lining: Not reported

Map ID
Direction
Distance
Elevation

MAP FINDINGS

Site

Database(s)

EDR ID Number
EPA ID Number

TRUAX FIELD AIR NATIONAL GUARD -BLDG 1000 (Continued)

U003954171

Lining Inspection Date:	Not reported
CAS Number:	Not reported
Pipe Type:	Piping (Storage Tank)
Pipe Status:	Closed/Removed
Pipe Aboveground Piping:	N
Pipe Underground Piping:	Y
Pipe Construction Material:	Bare Steel
Pipe Wall Type:	Single
Pipe UST Manifoldd:	N
Pipe Related Tank ID:	131032
Pipe Catastrophic Leak Detection:	Not reported
Pipe System Type:	Not reported
Pipe Flex Connector:	N
Pipe Leak Test Method:	Not reported
Pipe Leak Detection:	Inventory Control/Tightness Testing
Pipe Corrosion Protection:	Not reported
Latest Test Name:	Not reported
Latest Test Date:	Not reported
Latest Test Expiration Date:	Not reported
Detail As of 12/2016:	
Tank Status Date:	11/25/1991
Site Municipality:	C
Land Owner Type:	Federal Owned
Town Customer ID:	375178
Owner Name:	WI AIR NATIONAL GUARD - TRUAX - 115 FW / EMO
Owner Address:	3110 MITCHELL ST BLDG 1210
Owner Address 2:	Not reported
Owner City:	MADISON
Owner State:	WI
Owner Zip:	53704
Building Name:	TRUAX FIELD AIR NATIONAL GUARD -BLDG 1000
Building Address:	3110 MITCHELL ST
Building City:	MADISON
Building Zip:	53704
Tank Status Date:	06/11/1990
Site Municipality:	C
Land Owner Type:	Federal Owned
Town Customer ID:	375178
Owner Name:	WI AIR NATIONAL GUARD - TRUAX - 115 FW / EMO
Owner Address:	3110 MITCHELL ST BLDG 1210
Owner Address 2:	Not reported
Owner City:	MADISON
Owner State:	WI
Owner Zip:	53704
Building Name:	TRUAX FIELD AIR NATIONAL GUARD -BLDG 1000
Building Address:	3110 MITCHELL ST
Building City:	MADISON
Building Zip:	53704
Tank Status Date:	10/04/1993
Site Municipality:	C
Land Owner Type:	Federal Owned
Town Customer ID:	375178
Owner Name:	WI AIR NATIONAL GUARD - TRUAX - 115 FW / EMO
Owner Address:	3110 MITCHELL ST BLDG 1210
Owner Address 2:	Not reported

Map ID
Direction
Distance
Elevation

MAP FINDINGS

Site

Database(s)

EDR ID Number
EPA ID Number

TRUAX FIELD AIR NATIONAL GUARD -BLDG 1000 (Continued)

U003954171

Owner City: MADISON
Owner State: WI
Owner Zip: 53704
Building Name: TRUAX FIELD AIR NATIONAL GUARD -BLDG 1000
Building Address: 3110 MITCHELL ST
Building City: MADISON
Building Zip: 53704

Tank Status Date: 10/01/1991
Site Municipality: C
Land Owner Type: Federal Owned
Town Customer ID: 375178
Owner Name: WI AIR NATIONAL GUARD - TRUAX - 115 FW / EMO
Owner Address: 3110 MITCHELL ST BLDG 1210
Owner Address 2: Not reported
Owner City: MADISON
Owner State: WI
Owner Zip: 53704
Building Name: TRUAX FIELD AIR NATIONAL GUARD -BLDG 1000
Building Address: 3110 MITCHELL ST
Building City: MADISON
Building Zip: 53704

Tank Status Date: 06/16/2009
Site Municipality: C
Land Owner Type: Federal Owned
Town Customer ID: 375178
Owner Name: WI AIR NATIONAL GUARD - TRUAX - 115 FW / EMO
Owner Address: 3110 MITCHELL ST BLDG 1210
Owner Address 2: Not reported
Owner City: MADISON
Owner State: WI
Owner Zip: 53704
Building Name: TRUAX FIELD AIR NATIONAL GUARD -BLDG 1000
Building Address: 3110 MITCHELL ST
Building City: MADISON
Building Zip: 53704

Tank Status Date: Not reported
Site Municipality: C
Land Owner Type: Federal Owned
Town Customer ID: 375178
Owner Name: WI AIR NATIONAL GUARD - TRUAX - 115 FW / EMO
Owner Address: 3110 MITCHELL ST BLDG 1210
Owner Address 2: Not reported
Owner City: MADISON
Owner State: WI
Owner Zip: 53704
Building Name: TRUAX FIELD AIR NATIONAL GUARD -BLDG 1000
Building Address: 3110 MITCHELL ST
Building City: MADISON
Building Zip: 53704

Tank Status Date: Not reported
Site Municipality: C
Land Owner Type: Federal Owned
Town Customer ID: 375178

Map ID
Direction
Distance
Elevation

MAP FINDINGS

Site

Database(s)

EDR ID Number
EPA ID Number

TRUAX FIELD AIR NATIONAL GUARD -BLDG 1000 (Continued)

U003954171

Owner Name: WI AIR NATIONAL GUARD - TRUAX - 115 FW / EMO
Owner Address: 3110 MITCHELL ST BLDG 1210
Owner Address 2: Not reported
Owner City: MADISON
Owner State: WI
Owner Zip: 53704
Building Name: TRUAX FIELD AIR NATIONAL GUARD -BLDG 1000
Building Address: 3110 MITCHELL ST
Building City: MADISON
Building Zip: 53704

Tank Status Date: 08/01/1989
Site Municipality: C
Land Owner Type: Federal Owned
Town Customer ID: 375178
Owner Name: WI AIR NATIONAL GUARD - TRUAX - 115 FW / EMO
Owner Address: 3110 MITCHELL ST BLDG 1210
Owner Address 2: Not reported
Owner City: MADISON
Owner State: WI
Owner Zip: 53704
Building Name: TRUAX FIELD AIR NATIONAL GUARD -BLDG 1000
Building Address: 3110 MITCHELL ST
Building City: MADISON
Building Zip: 53704

Tank Status Date: 12/15/1993
Site Municipality: C
Land Owner Type: Federal Owned
Town Customer ID: 375178
Owner Name: WI AIR NATIONAL GUARD - TRUAX - 115 FW / EMO
Owner Address: 3110 MITCHELL ST BLDG 1210
Owner Address 2: Not reported
Owner City: MADISON
Owner State: WI
Owner Zip: 53704
Building Name: TRUAX FIELD AIR NATIONAL GUARD -BLDG 1000
Building Address: 3110 MITCHELL ST
Building City: MADISON
Building Zip: 53704

Tank Status Date: Not reported
Site Municipality: C
Land Owner Type: Federal Owned
Town Customer ID: 375178
Owner Name: WI AIR NATIONAL GUARD - TRUAX - 115 FW / EMO
Owner Address: 3110 MITCHELL ST BLDG 1210
Owner Address 2: Not reported
Owner City: MADISON
Owner State: WI
Owner Zip: 53704
Building Name: TRUAX FIELD AIR NATIONAL GUARD -BLDG 1000
Building Address: 3110 MITCHELL ST
Building City: MADISON
Building Zip: 53704

Tank Status Date: Not reported

Map ID
Direction
Distance
Elevation

MAP FINDINGS

Site

Database(s)

EDR ID Number
EPA ID Number

TRUAX FIELD AIR NATIONAL GUARD -BLDG 1000 (Continued)

U003954171

Site Municipality: C
Land Owner Type: Federal Owned
Town Customer ID: 375178
Owner Name: WI AIR NATIONAL GUARD - TRUAX - 115 FW / EMO
Owner Address: 3110 MITCHELL ST BLDG 1210
Owner Address 2: Not reported
Owner City: MADISON
Owner State: WI
Owner Zip: 53704
Building Name: TRUAX FIELD AIR NATIONAL GUARD -BLDG 1000
Building Address: 3110 MITCHELL ST
Building City: MADISON
Building Zip: 53704

Tank Status Date: 06/13/1990
Site Municipality: C
Land Owner Type: Federal Owned
Town Customer ID: 375178
Owner Name: WI AIR NATIONAL GUARD - TRUAX - 115 FW / EMO
Owner Address: 3110 MITCHELL ST BLDG 1210
Owner Address 2: Not reported
Owner City: MADISON
Owner State: WI
Owner Zip: 53704
Building Name: TRUAX FIELD AIR NATIONAL GUARD -BLDG 1000
Building Address: 3110 MITCHELL ST
Building City: MADISON
Building Zip: 53704

Tank Status Date: 10/20/1999
Site Municipality: C
Land Owner Type: Federal Owned
Town Customer ID: 375178
Owner Name: WI AIR NATIONAL GUARD - TRUAX - 115 FW / EMO
Owner Address: 3110 MITCHELL ST BLDG 1210
Owner Address 2: Not reported
Owner City: MADISON
Owner State: WI
Owner Zip: 53704
Building Name: TRUAX FIELD AIR NATIONAL GUARD -BLDG 1000
Building Address: 3110 MITCHELL ST
Building City: MADISON
Building Zip: 53704

Tank Status Date: 05/22/1990
Site Municipality: C
Land Owner Type: Federal Owned
Town Customer ID: 375178
Owner Name: WI AIR NATIONAL GUARD - TRUAX - 115 FW / EMO
Owner Address: 3110 MITCHELL ST BLDG 1210
Owner Address 2: Not reported
Owner City: MADISON
Owner State: WI
Owner Zip: 53704
Building Name: TRUAX FIELD AIR NATIONAL GUARD -BLDG 1000
Building Address: 3110 MITCHELL ST
Building City: MADISON

Map ID
Direction
Distance
Elevation

MAP FINDINGS

Site

Database(s)

EDR ID Number
EPA ID Number

TRUAX FIELD AIR NATIONAL GUARD -BLDG 1000 (Continued)

U003954171

Building Zip: 53704

Tank Status Date: 04/17/1996
Site Municipality: C
Land Owner Type: Federal Owned
Town Customer ID: 375178
Owner Name: WI AIR NATIONAL GUARD - TRUAX - 115 FW / EMO
Owner Address: 3110 MITCHELL ST BLDG 1210
Owner Address 2: Not reported
Owner City: MADISON
Owner State: WI
Owner Zip: 53704
Building Name: TRUAX FIELD AIR NATIONAL GUARD -BLDG 1000
Building Address: 3110 MITCHELL ST
Building City: MADISON
Building Zip: 53704

Tank Status Date: 06/21/1990
Site Municipality: C
Land Owner Type: Federal Owned
Town Customer ID: 375178
Owner Name: WI AIR NATIONAL GUARD - TRUAX - 115 FW / EMO
Owner Address: 3110 MITCHELL ST BLDG 1210
Owner Address 2: Not reported
Owner City: MADISON
Owner State: WI
Owner Zip: 53704
Building Name: TRUAX FIELD AIR NATIONAL GUARD -BLDG 1000
Building Address: 3110 MITCHELL ST
Building City: MADISON
Building Zip: 53704

Tank Status Date: 10/10/1991
Site Municipality: C
Land Owner Type: Federal Owned
Town Customer ID: 375178
Owner Name: WI AIR NATIONAL GUARD - TRUAX - 115 FW / EMO
Owner Address: 3110 MITCHELL ST BLDG 1210
Owner Address 2: Not reported
Owner City: MADISON
Owner State: WI
Owner Zip: 53704
Building Name: TRUAX FIELD AIR NATIONAL GUARD -BLDG 1000
Building Address: 3110 MITCHELL ST
Building City: MADISON
Building Zip: 53704

Tank Status Date: 08/19/1993
Site Municipality: C
Land Owner Type: Federal Owned
Town Customer ID: 375178
Owner Name: WI AIR NATIONAL GUARD - TRUAX - 115 FW / EMO
Owner Address: 3110 MITCHELL ST BLDG 1210
Owner Address 2: Not reported
Owner City: MADISON
Owner State: WI
Owner Zip: 53704

Map ID
Direction
Distance
Elevation

MAP FINDINGS

Site

Database(s)

EDR ID Number
EPA ID Number

TRUAX FIELD AIR NATIONAL GUARD -BLDG 1000 (Continued)

U003954171

Building Name: TRUAX FIELD AIR NATIONAL GUARD -BLDG 1000
Building Address: 3110 MITCHELL ST
Building City: MADISON
Building Zip: 53704

Tank Status Date: 05/15/1990
Site Municipality: C
Land Owner Type: Federal Owned
Town Customer ID: 375178
Owner Name: WI AIR NATIONAL GUARD - TRUAX - 115 FW / EMO
Owner Address: 3110 MITCHELL ST BLDG 1210
Owner Address 2: Not reported
Owner City: MADISON
Owner State: WI
Owner Zip: 53704
Building Name: TRUAX FIELD AIR NATIONAL GUARD -BLDG 1000
Building Address: 3110 MITCHELL ST
Building City: MADISON
Building Zip: 53704

Tank Status Date: 07/20/1989
Site Municipality: C
Land Owner Type: Federal Owned
Town Customer ID: 375178
Owner Name: WI AIR NATIONAL GUARD - TRUAX - 115 FW / EMO
Owner Address: 3110 MITCHELL ST BLDG 1210
Owner Address 2: Not reported
Owner City: MADISON
Owner State: WI
Owner Zip: 53704
Building Name: TRUAX FIELD AIR NATIONAL GUARD -BLDG 1000
Building Address: 3110 MITCHELL ST
Building City: MADISON
Building Zip: 53704

Tank Status Date: 10/05/1994
Site Municipality: C
Land Owner Type: Federal Owned
Town Customer ID: 375178
Owner Name: WI AIR NATIONAL GUARD - TRUAX - 115 FW / EMO
Owner Address: 3110 MITCHELL ST BLDG 1210
Owner Address 2: Not reported
Owner City: MADISON
Owner State: WI
Owner Zip: 53704
Building Name: TRUAX FIELD AIR NATIONAL GUARD -BLDG 1000
Building Address: 3110 MITCHELL ST
Building City: MADISON
Building Zip: 53704

Tank Status Date: 02/27/1992
Site Municipality: C
Land Owner Type: Federal Owned
Town Customer ID: 375178
Owner Name: WI AIR NATIONAL GUARD - TRUAX - 115 FW / EMO
Owner Address: 3110 MITCHELL ST BLDG 1210
Owner Address 2: Not reported

Map ID
Direction
Distance
Elevation

MAP FINDINGS

Site

Database(s)

EDR ID Number
EPA ID Number

TRUAX FIELD AIR NATIONAL GUARD -BLDG 1000 (Continued)

U003954171

Owner City: MADISON
Owner State: WI
Owner Zip: 53704
Building Name: TRUAX FIELD AIR NATIONAL GUARD -BLDG 1000
Building Address: 3110 MITCHELL ST
Building City: MADISON
Building Zip: 53704

Tank Status Date: Not reported
Site Municipality: C
Land Owner Type: Federal Owned
Town Customer ID: 375178
Owner Name: WI AIR NATIONAL GUARD - TRUAX - 115 FW / EMO
Owner Address: 3110 MITCHELL ST BLDG 1210
Owner Address 2: Not reported
Owner City: MADISON
Owner State: WI
Owner Zip: 53704
Building Name: TRUAX FIELD AIR NATIONAL GUARD -BLDG 1000
Building Address: 3110 MITCHELL ST
Building City: MADISON
Building Zip: 53704

Tank Status Date: 05/07/1990
Site Municipality: C
Land Owner Type: Federal Owned
Town Customer ID: 375178
Owner Name: WI AIR NATIONAL GUARD - TRUAX - 115 FW / EMO
Owner Address: 3110 MITCHELL ST BLDG 1210
Owner Address 2: Not reported
Owner City: MADISON
Owner State: WI
Owner Zip: 53704
Building Name: TRUAX FIELD AIR NATIONAL GUARD -BLDG 1000
Building Address: 3110 MITCHELL ST
Building City: MADISON
Building Zip: 53704

Tank Status Date: 10/20/1999
Site Municipality: C
Land Owner Type: Federal Owned
Town Customer ID: 375178
Owner Name: WI AIR NATIONAL GUARD - TRUAX - 115 FW / EMO
Owner Address: 3110 MITCHELL ST BLDG 1210
Owner Address 2: Not reported
Owner City: MADISON
Owner State: WI
Owner Zip: 53704
Building Name: TRUAX FIELD AIR NATIONAL GUARD -BLDG 1000
Building Address: 3110 MITCHELL ST
Building City: MADISON
Building Zip: 53704

Tank Status Date: 05/12/1990
Site Municipality: C
Land Owner Type: Federal Owned
Town Customer ID: 375178

Map ID
Direction
Distance
Elevation

MAP FINDINGS

Site

Database(s)

EDR ID Number
EPA ID Number

TRUAX FIELD AIR NATIONAL GUARD -BLDG 1000 (Continued)

U003954171

Owner Name: WI AIR NATIONAL GUARD - TRUAX - 115 FW / EMO
Owner Address: 3110 MITCHELL ST BLDG 1210
Owner Address 2: Not reported
Owner City: MADISON
Owner State: WI
Owner Zip: 53704
Building Name: TRUAX FIELD AIR NATIONAL GUARD -BLDG 1000
Building Address: 3110 MITCHELL ST
Building City: MADISON
Building Zip: 53704

Tank Status Date: 05/05/2008
Site Municipality: C
Land Owner Type: Federal Owned
Town Customer ID: 375178
Owner Name: WI AIR NATIONAL GUARD - TRUAX - 115 FW / EMO
Owner Address: 3110 MITCHELL ST BLDG 1210
Owner Address 2: Not reported
Owner City: MADISON
Owner State: WI
Owner Zip: 53704
Building Name: TRUAX FIELD AIR NATIONAL GUARD -BLDG 1000
Building Address: 3110 MITCHELL ST
Building City: MADISON
Building Zip: 53704

Tank Status Date: 06/13/1990
Site Municipality: C
Land Owner Type: Federal Owned
Town Customer ID: 375178
Owner Name: WI AIR NATIONAL GUARD - TRUAX - 115 FW / EMO
Owner Address: 3110 MITCHELL ST BLDG 1210
Owner Address 2: Not reported
Owner City: MADISON
Owner State: WI
Owner Zip: 53704
Building Name: TRUAX FIELD AIR NATIONAL GUARD -BLDG 1000
Building Address: 3110 MITCHELL ST
Building City: MADISON
Building Zip: 53704

Tank Status Date: 10/20/1999
Site Municipality: C
Land Owner Type: Federal Owned
Town Customer ID: 375178
Owner Name: WI AIR NATIONAL GUARD - TRUAX - 115 FW / EMO
Owner Address: 3110 MITCHELL ST BLDG 1210
Owner Address 2: Not reported
Owner City: MADISON
Owner State: WI
Owner Zip: 53704
Building Name: TRUAX FIELD AIR NATIONAL GUARD -BLDG 1000
Building Address: 3110 MITCHELL ST
Building City: MADISON
Building Zip: 53704

Tank Status Date: 10/20/1999

Map ID
Direction
Distance
Elevation

MAP FINDINGS

Site

Database(s)

EDR ID Number
EPA ID Number

TRUAX FIELD AIR NATIONAL GUARD -BLDG 1000 (Continued)

U003954171

Site Municipality: C
Land Owner Type: Federal Owned
Town Customer ID: 375178
Owner Name: WI AIR NATIONAL GUARD - TRUAX - 115 FW / EMO
Owner Address: 3110 MITCHELL ST BLDG 1210
Owner Address 2: Not reported
Owner City: MADISON
Owner State: WI
Owner Zip: 53704
Building Name: TRUAX FIELD AIR NATIONAL GUARD -BLDG 1000
Building Address: 3110 MITCHELL ST
Building City: MADISON
Building Zip: 53704

Tank Status Date: 05/10/1990
Site Municipality: C
Land Owner Type: Federal Owned
Town Customer ID: 375178
Owner Name: WI AIR NATIONAL GUARD - TRUAX - 115 FW / EMO
Owner Address: 3110 MITCHELL ST BLDG 1210
Owner Address 2: Not reported
Owner City: MADISON
Owner State: WI
Owner Zip: 53704
Building Name: TRUAX FIELD AIR NATIONAL GUARD -BLDG 1000
Building Address: 3110 MITCHELL ST
Building City: MADISON
Building Zip: 53704

Tank Status Date: 10/05/1994
Site Municipality: C
Land Owner Type: Federal Owned
Town Customer ID: 375178
Owner Name: WI AIR NATIONAL GUARD - TRUAX - 115 FW / EMO
Owner Address: 3110 MITCHELL ST BLDG 1210
Owner Address 2: Not reported
Owner City: MADISON
Owner State: WI
Owner Zip: 53704
Building Name: TRUAX FIELD AIR NATIONAL GUARD -BLDG 1000
Building Address: 3110 MITCHELL ST
Building City: MADISON
Building Zip: 53704

Tank Status Date: 10/05/1994
Site Municipality: C
Land Owner Type: Federal Owned
Town Customer ID: 375178
Owner Name: WI AIR NATIONAL GUARD - TRUAX - 115 FW / EMO
Owner Address: 3110 MITCHELL ST BLDG 1210
Owner Address 2: Not reported
Owner City: MADISON
Owner State: WI
Owner Zip: 53704
Building Name: TRUAX FIELD AIR NATIONAL GUARD -BLDG 1000
Building Address: 3110 MITCHELL ST
Building City: MADISON

Map ID
Direction
Distance
Elevation

MAP FINDINGS

Site

Database(s)

EDR ID Number
EPA ID Number

TRUAX FIELD AIR NATIONAL GUARD -BLDG 1000 (Continued)

U003954171

Building Zip:	53704
Tank Status Date:	06/01/1990
Site Municipality:	C
Land Owner Type:	Federal Owned
Town Customer ID:	375178
Owner Name:	WI AIR NATIONAL GUARD - TRUAX - 115 FW / EMO
Owner Address:	3110 MITCHELL ST BLDG 1210
Owner Address 2:	Not reported
Owner City:	MADISON
Owner State:	WI
Owner Zip:	53704
Building Name:	TRUAX FIELD AIR NATIONAL GUARD -BLDG 1000
Building Address:	3110 MITCHELL ST
Building City:	MADISON
Building Zip:	53704
Tank Status Date:	05/18/1990
Site Municipality:	C
Land Owner Type:	Federal Owned
Town Customer ID:	375178
Owner Name:	WI AIR NATIONAL GUARD - TRUAX - 115 FW / EMO
Owner Address:	3110 MITCHELL ST BLDG 1210
Owner Address 2:	Not reported
Owner City:	MADISON
Owner State:	WI
Owner Zip:	53704
Building Name:	TRUAX FIELD AIR NATIONAL GUARD -BLDG 1000
Building Address:	3110 MITCHELL ST
Building City:	MADISON
Building Zip:	53704
Tank Status Date:	10/05/1994
Site Municipality:	C
Land Owner Type:	Federal Owned
Town Customer ID:	375178
Owner Name:	WI AIR NATIONAL GUARD - TRUAX - 115 FW / EMO
Owner Address:	3110 MITCHELL ST BLDG 1210
Owner Address 2:	Not reported
Owner City:	MADISON
Owner State:	WI
Owner Zip:	53704
Building Name:	TRUAX FIELD AIR NATIONAL GUARD -BLDG 1000
Building Address:	3110 MITCHELL ST
Building City:	MADISON
Building Zip:	53704
Tank Status Date:	11/15/1993
Site Municipality:	C
Land Owner Type:	Federal Owned
Town Customer ID:	375178
Owner Name:	WI AIR NATIONAL GUARD - TRUAX - 115 FW / EMO
Owner Address:	3110 MITCHELL ST BLDG 1210
Owner Address 2:	Not reported
Owner City:	MADISON
Owner State:	WI
Owner Zip:	53704

Map ID
Direction
Distance
Elevation

MAP FINDINGS

Site

Database(s)

EDR ID Number
EPA ID Number

TRUAX FIELD AIR NATIONAL GUARD -BLDG 1000 (Continued)

U003954171

Building Name: TRUAX FIELD AIR NATIONAL GUARD -BLDG 1000
Building Address: 3110 MITCHELL ST
Building City: MADISON
Building Zip: 53704

License: Storage Tank Registration
License Type: Registration
License Number: 445966
Expiration Date: Not reported
Licensee: WI Air National Guard - Truax - 115 Fw / Emo
Facility Reference Number: 652469|674669
Fire Dept ID: 1301
Federally Regulated: Yes
Tank ID: 41854
Municipality Name: City of Madison
Tank Reference Number: 272382|130101549
Equipment Wang ID: 130101549
Tank Type: Underground Storage Tank
Tank Status: Closed/Removed
Tank Contents: Waste/Used Motor Oil
Capacity: 275.00
Install Date: Not reported
Construction Material: Coated Steel
Marketer: N
Tank Occupancy: Government
Corrosion Protection Type: Not reported
Overfill Protection Type: Not Installed
Leak Detection: Not Required
Leak Test Method: Not reported
Spill Protection: Not Installed
Containment Sump Installed: N
Wall Size: Single
Dispenser Sump Installed: N
Overfill Protection: Not Installed
Date of Lining: Not reported
Lining Inspection Date: Not reported
CAS Number: Not reported
Pipe Type: Piping (Storage Tank)
Pipe Status: Closed/Removed
Pipe Aboveground Piping: N
Pipe Underground Piping: Y
Pipe Construction Material: Coated Steel
Pipe Wall Type: Single
Pipe UST Manifolder: N
Pipe Related Tank ID: 131043
Pipe Catastrophic Leak Detection: Not reported
Pipe System Type: Gravity/AST Head Piping
Pipe Flex Connector: N
Pipe Leak Test Method: Not reported
Pipe Leak Detection: Not Required
Pipe Corrosion Protection: Not reported
Latest Test Name: Not reported
Latest Test Date: Not reported
Latest Test Expiration Date: Not reported

Detail As of 12/2016:

Tank Status Date: 11/25/1991

Map ID
Direction
Distance
Elevation

MAP FINDINGS

Site

Database(s)

EDR ID Number
EPA ID Number

TRUAX FIELD AIR NATIONAL GUARD -BLDG 1000 (Continued)

U003954171

Site Municipality: C
Land Owner Type: Federal Owned
Town Customer ID: 375178
Owner Name: WI AIR NATIONAL GUARD - TRUAX - 115 FW / EMO
Owner Address: 3110 MITCHELL ST BLDG 1210
Owner Address 2: Not reported
Owner City: MADISON
Owner State: WI
Owner Zip: 53704
Building Name: TRUAX FIELD AIR NATIONAL GUARD -BLDG 1000
Building Address: 3110 MITCHELL ST
Building City: MADISON
Building Zip: 53704

Tank Status Date: 06/11/1990
Site Municipality: C
Land Owner Type: Federal Owned
Town Customer ID: 375178
Owner Name: WI AIR NATIONAL GUARD - TRUAX - 115 FW / EMO
Owner Address: 3110 MITCHELL ST BLDG 1210
Owner Address 2: Not reported
Owner City: MADISON
Owner State: WI
Owner Zip: 53704
Building Name: TRUAX FIELD AIR NATIONAL GUARD -BLDG 1000
Building Address: 3110 MITCHELL ST
Building City: MADISON
Building Zip: 53704

Tank Status Date: 10/04/1993
Site Municipality: C
Land Owner Type: Federal Owned
Town Customer ID: 375178
Owner Name: WI AIR NATIONAL GUARD - TRUAX - 115 FW / EMO
Owner Address: 3110 MITCHELL ST BLDG 1210
Owner Address 2: Not reported
Owner City: MADISON
Owner State: WI
Owner Zip: 53704
Building Name: TRUAX FIELD AIR NATIONAL GUARD -BLDG 1000
Building Address: 3110 MITCHELL ST
Building City: MADISON
Building Zip: 53704

Tank Status Date: 10/01/1991
Site Municipality: C
Land Owner Type: Federal Owned
Town Customer ID: 375178
Owner Name: WI AIR NATIONAL GUARD - TRUAX - 115 FW / EMO
Owner Address: 3110 MITCHELL ST BLDG 1210
Owner Address 2: Not reported
Owner City: MADISON
Owner State: WI
Owner Zip: 53704
Building Name: TRUAX FIELD AIR NATIONAL GUARD -BLDG 1000
Building Address: 3110 MITCHELL ST
Building City: MADISON

Map ID
Direction
Distance
Elevation

MAP FINDINGS

Site

Database(s)

EDR ID Number
EPA ID Number

TRUAX FIELD AIR NATIONAL GUARD -BLDG 1000 (Continued)

U003954171

Building Zip: 53704

Tank Status Date: 06/16/2009
Site Municipality: C
Land Owner Type: Federal Owned
Town Customer ID: 375178
Owner Name: WI AIR NATIONAL GUARD - TRUAX - 115 FW / EMO
Owner Address: 3110 MITCHELL ST BLDG 1210
Owner Address 2: Not reported
Owner City: MADISON
Owner State: WI
Owner Zip: 53704
Building Name: TRUAX FIELD AIR NATIONAL GUARD -BLDG 1000
Building Address: 3110 MITCHELL ST
Building City: MADISON
Building Zip: 53704

Tank Status Date: Not reported
Site Municipality: C
Land Owner Type: Federal Owned
Town Customer ID: 375178
Owner Name: WI AIR NATIONAL GUARD - TRUAX - 115 FW / EMO
Owner Address: 3110 MITCHELL ST BLDG 1210
Owner Address 2: Not reported
Owner City: MADISON
Owner State: WI
Owner Zip: 53704
Building Name: TRUAX FIELD AIR NATIONAL GUARD -BLDG 1000
Building Address: 3110 MITCHELL ST
Building City: MADISON
Building Zip: 53704

Tank Status Date: Not reported
Site Municipality: C
Land Owner Type: Federal Owned
Town Customer ID: 375178
Owner Name: WI AIR NATIONAL GUARD - TRUAX - 115 FW / EMO
Owner Address: 3110 MITCHELL ST BLDG 1210
Owner Address 2: Not reported
Owner City: MADISON
Owner State: WI
Owner Zip: 53704
Building Name: TRUAX FIELD AIR NATIONAL GUARD -BLDG 1000
Building Address: 3110 MITCHELL ST
Building City: MADISON
Building Zip: 53704

Tank Status Date: 08/01/1989
Site Municipality: C
Land Owner Type: Federal Owned
Town Customer ID: 375178
Owner Name: WI AIR NATIONAL GUARD - TRUAX - 115 FW / EMO
Owner Address: 3110 MITCHELL ST BLDG 1210
Owner Address 2: Not reported
Owner City: MADISON
Owner State: WI
Owner Zip: 53704

Map ID
Direction
Distance
Elevation

MAP FINDINGS

Site

Database(s)

EDR ID Number
EPA ID Number

TRUAX FIELD AIR NATIONAL GUARD -BLDG 1000 (Continued)

U003954171

Building Name:	TRUAX FIELD AIR NATIONAL GUARD -BLDG 1000
Building Address:	3110 MITCHELL ST
Building City:	MADISON
Building Zip:	53704
Tank Status Date:	12/15/1993
Site Municipality:	C
Land Owner Type:	Federal Owned
Town Customer ID:	375178
Owner Name:	WI AIR NATIONAL GUARD - TRUAX - 115 FW / EMO
Owner Address:	3110 MITCHELL ST BLDG 1210
Owner Address 2:	Not reported
Owner City:	MADISON
Owner State:	WI
Owner Zip:	53704
Building Name:	TRUAX FIELD AIR NATIONAL GUARD -BLDG 1000
Building Address:	3110 MITCHELL ST
Building City:	MADISON
Building Zip:	53704
Tank Status Date:	Not reported
Site Municipality:	C
Land Owner Type:	Federal Owned
Town Customer ID:	375178
Owner Name:	WI AIR NATIONAL GUARD - TRUAX - 115 FW / EMO
Owner Address:	3110 MITCHELL ST BLDG 1210
Owner Address 2:	Not reported
Owner City:	MADISON
Owner State:	WI
Owner Zip:	53704
Building Name:	TRUAX FIELD AIR NATIONAL GUARD -BLDG 1000
Building Address:	3110 MITCHELL ST
Building City:	MADISON
Building Zip:	53704
Tank Status Date:	Not reported
Site Municipality:	C
Land Owner Type:	Federal Owned
Town Customer ID:	375178
Owner Name:	WI AIR NATIONAL GUARD - TRUAX - 115 FW / EMO
Owner Address:	3110 MITCHELL ST BLDG 1210
Owner Address 2:	Not reported
Owner City:	MADISON
Owner State:	WI
Owner Zip:	53704
Building Name:	TRUAX FIELD AIR NATIONAL GUARD -BLDG 1000
Building Address:	3110 MITCHELL ST
Building City:	MADISON
Building Zip:	53704
Tank Status Date:	06/13/1990
Site Municipality:	C
Land Owner Type:	Federal Owned
Town Customer ID:	375178
Owner Name:	WI AIR NATIONAL GUARD - TRUAX - 115 FW / EMO
Owner Address:	3110 MITCHELL ST BLDG 1210
Owner Address 2:	Not reported

Map ID
Direction
Distance
Elevation

MAP FINDINGS

Site

Database(s)

EDR ID Number
EPA ID Number

TRUAX FIELD AIR NATIONAL GUARD -BLDG 1000 (Continued)

U003954171

Owner City: MADISON
Owner State: WI
Owner Zip: 53704
Building Name: TRUAX FIELD AIR NATIONAL GUARD -BLDG 1000
Building Address: 3110 MITCHELL ST
Building City: MADISON
Building Zip: 53704

Tank Status Date: 10/20/1999
Site Municipality: C
Land Owner Type: Federal Owned
Town Customer ID: 375178
Owner Name: WI AIR NATIONAL GUARD - TRUAX - 115 FW / EMO
Owner Address: 3110 MITCHELL ST BLDG 1210
Owner Address 2: Not reported
Owner City: MADISON
Owner State: WI
Owner Zip: 53704
Building Name: TRUAX FIELD AIR NATIONAL GUARD -BLDG 1000
Building Address: 3110 MITCHELL ST
Building City: MADISON
Building Zip: 53704

Tank Status Date: 05/22/1990
Site Municipality: C
Land Owner Type: Federal Owned
Town Customer ID: 375178
Owner Name: WI AIR NATIONAL GUARD - TRUAX - 115 FW / EMO
Owner Address: 3110 MITCHELL ST BLDG 1210
Owner Address 2: Not reported
Owner City: MADISON
Owner State: WI
Owner Zip: 53704
Building Name: TRUAX FIELD AIR NATIONAL GUARD -BLDG 1000
Building Address: 3110 MITCHELL ST
Building City: MADISON
Building Zip: 53704

Tank Status Date: 04/17/1996
Site Municipality: C
Land Owner Type: Federal Owned
Town Customer ID: 375178
Owner Name: WI AIR NATIONAL GUARD - TRUAX - 115 FW / EMO
Owner Address: 3110 MITCHELL ST BLDG 1210
Owner Address 2: Not reported
Owner City: MADISON
Owner State: WI
Owner Zip: 53704
Building Name: TRUAX FIELD AIR NATIONAL GUARD -BLDG 1000
Building Address: 3110 MITCHELL ST
Building City: MADISON
Building Zip: 53704

Tank Status Date: 06/21/1990
Site Municipality: C
Land Owner Type: Federal Owned
Town Customer ID: 375178

Map ID
Direction
Distance
Elevation

MAP FINDINGS

Site

Database(s)

EDR ID Number
EPA ID Number

TRUAX FIELD AIR NATIONAL GUARD -BLDG 1000 (Continued)

U003954171

Owner Name: WI AIR NATIONAL GUARD - TRUAX - 115 FW / EMO
Owner Address: 3110 MITCHELL ST BLDG 1210
Owner Address 2: Not reported
Owner City: MADISON
Owner State: WI
Owner Zip: 53704
Building Name: TRUAX FIELD AIR NATIONAL GUARD -BLDG 1000
Building Address: 3110 MITCHELL ST
Building City: MADISON
Building Zip: 53704

Tank Status Date: 10/10/1991
Site Municipality: C
Land Owner Type: Federal Owned
Town Customer ID: 375178
Owner Name: WI AIR NATIONAL GUARD - TRUAX - 115 FW / EMO
Owner Address: 3110 MITCHELL ST BLDG 1210
Owner Address 2: Not reported
Owner City: MADISON
Owner State: WI
Owner Zip: 53704
Building Name: TRUAX FIELD AIR NATIONAL GUARD -BLDG 1000
Building Address: 3110 MITCHELL ST
Building City: MADISON
Building Zip: 53704

Tank Status Date: 08/19/1993
Site Municipality: C
Land Owner Type: Federal Owned
Town Customer ID: 375178
Owner Name: WI AIR NATIONAL GUARD - TRUAX - 115 FW / EMO
Owner Address: 3110 MITCHELL ST BLDG 1210
Owner Address 2: Not reported
Owner City: MADISON
Owner State: WI
Owner Zip: 53704
Building Name: TRUAX FIELD AIR NATIONAL GUARD -BLDG 1000
Building Address: 3110 MITCHELL ST
Building City: MADISON
Building Zip: 53704

Tank Status Date: 05/15/1990
Site Municipality: C
Land Owner Type: Federal Owned
Town Customer ID: 375178
Owner Name: WI AIR NATIONAL GUARD - TRUAX - 115 FW / EMO
Owner Address: 3110 MITCHELL ST BLDG 1210
Owner Address 2: Not reported
Owner City: MADISON
Owner State: WI
Owner Zip: 53704
Building Name: TRUAX FIELD AIR NATIONAL GUARD -BLDG 1000
Building Address: 3110 MITCHELL ST
Building City: MADISON
Building Zip: 53704

Tank Status Date: 07/20/1989

Map ID
Direction
Distance
Elevation

MAP FINDINGS

Site

Database(s)

EDR ID Number
EPA ID Number

TRUAX FIELD AIR NATIONAL GUARD -BLDG 1000 (Continued)

U003954171

Site Municipality: C
Land Owner Type: Federal Owned
Town Customer ID: 375178
Owner Name: WI AIR NATIONAL GUARD - TRUAX - 115 FW / EMO
Owner Address: 3110 MITCHELL ST BLDG 1210
Owner Address 2: Not reported
Owner City: MADISON
Owner State: WI
Owner Zip: 53704
Building Name: TRUAX FIELD AIR NATIONAL GUARD -BLDG 1000
Building Address: 3110 MITCHELL ST
Building City: MADISON
Building Zip: 53704

Tank Status Date: 10/05/1994
Site Municipality: C
Land Owner Type: Federal Owned
Town Customer ID: 375178
Owner Name: WI AIR NATIONAL GUARD - TRUAX - 115 FW / EMO
Owner Address: 3110 MITCHELL ST BLDG 1210
Owner Address 2: Not reported
Owner City: MADISON
Owner State: WI
Owner Zip: 53704
Building Name: TRUAX FIELD AIR NATIONAL GUARD -BLDG 1000
Building Address: 3110 MITCHELL ST
Building City: MADISON
Building Zip: 53704

Tank Status Date: 02/27/1992
Site Municipality: C
Land Owner Type: Federal Owned
Town Customer ID: 375178
Owner Name: WI AIR NATIONAL GUARD - TRUAX - 115 FW / EMO
Owner Address: 3110 MITCHELL ST BLDG 1210
Owner Address 2: Not reported
Owner City: MADISON
Owner State: WI
Owner Zip: 53704
Building Name: TRUAX FIELD AIR NATIONAL GUARD -BLDG 1000
Building Address: 3110 MITCHELL ST
Building City: MADISON
Building Zip: 53704

Tank Status Date: Not reported
Site Municipality: C
Land Owner Type: Federal Owned
Town Customer ID: 375178
Owner Name: WI AIR NATIONAL GUARD - TRUAX - 115 FW / EMO
Owner Address: 3110 MITCHELL ST BLDG 1210
Owner Address 2: Not reported
Owner City: MADISON
Owner State: WI
Owner Zip: 53704
Building Name: TRUAX FIELD AIR NATIONAL GUARD -BLDG 1000
Building Address: 3110 MITCHELL ST
Building City: MADISON

Map ID
Direction
Distance
Elevation

MAP FINDINGS

Site

Database(s)

EDR ID Number
EPA ID Number

TRUAX FIELD AIR NATIONAL GUARD -BLDG 1000 (Continued)

U003954171

Building Zip: 53704

Tank Status Date: 05/07/1990
Site Municipality: C
Land Owner Type: Federal Owned
Town Customer ID: 375178
Owner Name: WI AIR NATIONAL GUARD - TRUAX - 115 FW / EMO
Owner Address: 3110 MITCHELL ST BLDG 1210
Owner Address 2: Not reported
Owner City: MADISON
Owner State: WI
Owner Zip: 53704
Building Name: TRUAX FIELD AIR NATIONAL GUARD -BLDG 1000
Building Address: 3110 MITCHELL ST
Building City: MADISON
Building Zip: 53704

Tank Status Date: 10/20/1999
Site Municipality: C
Land Owner Type: Federal Owned
Town Customer ID: 375178
Owner Name: WI AIR NATIONAL GUARD - TRUAX - 115 FW / EMO
Owner Address: 3110 MITCHELL ST BLDG 1210
Owner Address 2: Not reported
Owner City: MADISON
Owner State: WI
Owner Zip: 53704
Building Name: TRUAX FIELD AIR NATIONAL GUARD -BLDG 1000
Building Address: 3110 MITCHELL ST
Building City: MADISON
Building Zip: 53704

Tank Status Date: 05/12/1990
Site Municipality: C
Land Owner Type: Federal Owned
Town Customer ID: 375178
Owner Name: WI AIR NATIONAL GUARD - TRUAX - 115 FW / EMO
Owner Address: 3110 MITCHELL ST BLDG 1210
Owner Address 2: Not reported
Owner City: MADISON
Owner State: WI
Owner Zip: 53704
Building Name: TRUAX FIELD AIR NATIONAL GUARD -BLDG 1000
Building Address: 3110 MITCHELL ST
Building City: MADISON
Building Zip: 53704

Tank Status Date: 05/05/2008
Site Municipality: C
Land Owner Type: Federal Owned
Town Customer ID: 375178
Owner Name: WI AIR NATIONAL GUARD - TRUAX - 115 FW / EMO
Owner Address: 3110 MITCHELL ST BLDG 1210
Owner Address 2: Not reported
Owner City: MADISON
Owner State: WI
Owner Zip: 53704

Map ID
Direction
Distance
Elevation

MAP FINDINGS

Site

Database(s)

EDR ID Number
EPA ID Number

TRUAX FIELD AIR NATIONAL GUARD -BLDG 1000 (Continued)

U003954171

Building Name: TRUAX FIELD AIR NATIONAL GUARD -BLDG 1000
Building Address: 3110 MITCHELL ST
Building City: MADISON
Building Zip: 53704

Tank Status Date: 06/13/1990
Site Municipality: C
Land Owner Type: Federal Owned
Town Customer ID: 375178
Owner Name: WI AIR NATIONAL GUARD - TRUAX - 115 FW / EMO
Owner Address: 3110 MITCHELL ST BLDG 1210
Owner Address 2: Not reported
Owner City: MADISON
Owner State: WI
Owner Zip: 53704
Building Name: TRUAX FIELD AIR NATIONAL GUARD -BLDG 1000
Building Address: 3110 MITCHELL ST
Building City: MADISON
Building Zip: 53704

Tank Status Date: 10/20/1999
Site Municipality: C
Land Owner Type: Federal Owned
Town Customer ID: 375178
Owner Name: WI AIR NATIONAL GUARD - TRUAX - 115 FW / EMO
Owner Address: 3110 MITCHELL ST BLDG 1210
Owner Address 2: Not reported
Owner City: MADISON
Owner State: WI
Owner Zip: 53704
Building Name: TRUAX FIELD AIR NATIONAL GUARD -BLDG 1000
Building Address: 3110 MITCHELL ST
Building City: MADISON
Building Zip: 53704

Tank Status Date: 10/20/1999
Site Municipality: C
Land Owner Type: Federal Owned
Town Customer ID: 375178
Owner Name: WI AIR NATIONAL GUARD - TRUAX - 115 FW / EMO
Owner Address: 3110 MITCHELL ST BLDG 1210
Owner Address 2: Not reported
Owner City: MADISON
Owner State: WI
Owner Zip: 53704
Building Name: TRUAX FIELD AIR NATIONAL GUARD -BLDG 1000
Building Address: 3110 MITCHELL ST
Building City: MADISON
Building Zip: 53704

Tank Status Date: 05/10/1990
Site Municipality: C
Land Owner Type: Federal Owned
Town Customer ID: 375178
Owner Name: WI AIR NATIONAL GUARD - TRUAX - 115 FW / EMO
Owner Address: 3110 MITCHELL ST BLDG 1210
Owner Address 2: Not reported

Map ID
Direction
Distance
Elevation

MAP FINDINGS

Site

Database(s)

EDR ID Number
EPA ID Number

TRUAX FIELD AIR NATIONAL GUARD -BLDG 1000 (Continued)

U003954171

Owner City: MADISON
Owner State: WI
Owner Zip: 53704
Building Name: TRUAX FIELD AIR NATIONAL GUARD -BLDG 1000
Building Address: 3110 MITCHELL ST
Building City: MADISON
Building Zip: 53704

Tank Status Date: 10/05/1994
Site Municipality: C
Land Owner Type: Federal Owned
Town Customer ID: 375178
Owner Name: WI AIR NATIONAL GUARD - TRUAX - 115 FW / EMO
Owner Address: 3110 MITCHELL ST BLDG 1210
Owner Address 2: Not reported
Owner City: MADISON
Owner State: WI
Owner Zip: 53704
Building Name: TRUAX FIELD AIR NATIONAL GUARD -BLDG 1000
Building Address: 3110 MITCHELL ST
Building City: MADISON
Building Zip: 53704

Tank Status Date: 10/05/1994
Site Municipality: C
Land Owner Type: Federal Owned
Town Customer ID: 375178
Owner Name: WI AIR NATIONAL GUARD - TRUAX - 115 FW / EMO
Owner Address: 3110 MITCHELL ST BLDG 1210
Owner Address 2: Not reported
Owner City: MADISON
Owner State: WI
Owner Zip: 53704
Building Name: TRUAX FIELD AIR NATIONAL GUARD -BLDG 1000
Building Address: 3110 MITCHELL ST
Building City: MADISON
Building Zip: 53704

Tank Status Date: 06/01/1990
Site Municipality: C
Land Owner Type: Federal Owned
Town Customer ID: 375178
Owner Name: WI AIR NATIONAL GUARD - TRUAX - 115 FW / EMO
Owner Address: 3110 MITCHELL ST BLDG 1210
Owner Address 2: Not reported
Owner City: MADISON
Owner State: WI
Owner Zip: 53704
Building Name: TRUAX FIELD AIR NATIONAL GUARD -BLDG 1000
Building Address: 3110 MITCHELL ST
Building City: MADISON
Building Zip: 53704

Tank Status Date: 05/18/1990
Site Municipality: C
Land Owner Type: Federal Owned
Town Customer ID: 375178

Map ID
Direction
Distance
Elevation

MAP FINDINGS

Site

Database(s)

EDR ID Number
EPA ID Number

TRUAX FIELD AIR NATIONAL GUARD -BLDG 1000 (Continued)

U003954171

Owner Name: WI AIR NATIONAL GUARD - TRUAX - 115 FW / EMO
Owner Address: 3110 MITCHELL ST BLDG 1210
Owner Address 2: Not reported
Owner City: MADISON
Owner State: WI
Owner Zip: 53704
Building Name: TRUAX FIELD AIR NATIONAL GUARD -BLDG 1000
Building Address: 3110 MITCHELL ST
Building City: MADISON
Building Zip: 53704

Tank Status Date: 10/05/1994
Site Municipality: C
Land Owner Type: Federal Owned
Town Customer ID: 375178
Owner Name: WI AIR NATIONAL GUARD - TRUAX - 115 FW / EMO
Owner Address: 3110 MITCHELL ST BLDG 1210
Owner Address 2: Not reported
Owner City: MADISON
Owner State: WI
Owner Zip: 53704
Building Name: TRUAX FIELD AIR NATIONAL GUARD -BLDG 1000
Building Address: 3110 MITCHELL ST
Building City: MADISON
Building Zip: 53704

Tank Status Date: 11/15/1993
Site Municipality: C
Land Owner Type: Federal Owned
Town Customer ID: 375178
Owner Name: WI AIR NATIONAL GUARD - TRUAX - 115 FW / EMO
Owner Address: 3110 MITCHELL ST BLDG 1210
Owner Address 2: Not reported
Owner City: MADISON
Owner State: WI
Owner Zip: 53704
Building Name: TRUAX FIELD AIR NATIONAL GUARD -BLDG 1000
Building Address: 3110 MITCHELL ST
Building City: MADISON
Building Zip: 53704

License: Storage Tank Registration
License Type: Registration
License Number: 445966
Expiration Date: Not reported
Licensee: WI Air National Guard - Truax - 115 Fw / Emo
Facility Reference Number: 652469|674669
Fire Dept ID: 1301
Federally Regulated: Yes
Tank ID: 42894
Municipality Name: City of Madison
Tank Reference Number: 272377|130101544
Equipment Wang ID: 130101544
Tank Type: Underground Storage Tank
Tank Status: Closed/Removed
Tank Contents: Waste/Used Motor Oil

Map ID
Direction
Distance
Elevation

MAP FINDINGS

Site

Database(s)

EDR ID Number
EPA ID Number

TRUAX FIELD AIR NATIONAL GUARD -BLDG 1000 (Continued)

U003954171

Capacity:	300.00
Install Date:	Not reported
Construction Material:	Coated Steel
Marketer:	N
Tank Occupancy:	Government
Corrosion Protection Type:	Not reported
Overfill Protection Type:	Not Installed
Leak Detection:	Unknown
Leak Test Method:	Not reported
Spill Protection:	Not Installed
Containment Sump Installed:	N
Wall Size:	Single
Dispenser Sump Installed:	N
Overfill Protection:	Not Installed
Date of Lining:	Not reported
Lining Inspection Date:	Not reported
CAS Number:	Not reported
Pipe Type:	Piping (Storage Tank)
Pipe Status:	Closed/Removed
Pipe Aboveground Piping:	N
Pipe Underground Piping:	Y
Pipe Construction Material:	Unknown
Pipe Wall Type:	Single
Pipe UST Manifolded:	N
Pipe Related Tank ID:	132064
Pipe Catastrophic Leak Detection:	Not reported
Pipe System Type:	Not reported
Pipe Flex Connector:	N
Pipe Leak Test Method:	Not reported
Pipe Leak Detection:	Unknown
Pipe Corrosion Protection:	Not reported
Latest Test Name:	Not reported
Latest Test Date:	Not reported
Latest Test Expiration Date:	Not reported
Detail As of 12/2016:	
Tank Status Date:	11/25/1991
Site Municipality:	C
Land Owner Type:	Federal Owned
Town Customer ID:	375178
Owner Name:	WI AIR NATIONAL GUARD - TRUAX - 115 FW / EMO
Owner Address:	3110 MITCHELL ST BLDG 1210
Owner Address 2:	Not reported
Owner City:	MADISON
Owner State:	WI
Owner Zip:	53704
Building Name:	TRUAX FIELD AIR NATIONAL GUARD -BLDG 1000
Building Address:	3110 MITCHELL ST
Building City:	MADISON
Building Zip:	53704
Tank Status Date:	06/11/1990
Site Municipality:	C
Land Owner Type:	Federal Owned
Town Customer ID:	375178
Owner Name:	WI AIR NATIONAL GUARD - TRUAX - 115 FW / EMO
Owner Address:	3110 MITCHELL ST BLDG 1210
Owner Address 2:	Not reported

Map ID
Direction
Distance
Elevation

MAP FINDINGS

Site

Database(s)

EDR ID Number
EPA ID Number

TRUAX FIELD AIR NATIONAL GUARD -BLDG 1000 (Continued)

U003954171

Owner City: MADISON
Owner State: WI
Owner Zip: 53704
Building Name: TRUAX FIELD AIR NATIONAL GUARD -BLDG 1000
Building Address: 3110 MITCHELL ST
Building City: MADISON
Building Zip: 53704

Tank Status Date: 10/04/1993
Site Municipality: C
Land Owner Type: Federal Owned
Town Customer ID: 375178
Owner Name: WI AIR NATIONAL GUARD - TRUAX - 115 FW / EMO
Owner Address: 3110 MITCHELL ST BLDG 1210
Owner Address 2: Not reported
Owner City: MADISON
Owner State: WI
Owner Zip: 53704
Building Name: TRUAX FIELD AIR NATIONAL GUARD -BLDG 1000
Building Address: 3110 MITCHELL ST
Building City: MADISON
Building Zip: 53704

Tank Status Date: 10/01/1991
Site Municipality: C
Land Owner Type: Federal Owned
Town Customer ID: 375178
Owner Name: WI AIR NATIONAL GUARD - TRUAX - 115 FW / EMO
Owner Address: 3110 MITCHELL ST BLDG 1210
Owner Address 2: Not reported
Owner City: MADISON
Owner State: WI
Owner Zip: 53704
Building Name: TRUAX FIELD AIR NATIONAL GUARD -BLDG 1000
Building Address: 3110 MITCHELL ST
Building City: MADISON
Building Zip: 53704

Tank Status Date: 06/16/2009
Site Municipality: C
Land Owner Type: Federal Owned
Town Customer ID: 375178
Owner Name: WI AIR NATIONAL GUARD - TRUAX - 115 FW / EMO
Owner Address: 3110 MITCHELL ST BLDG 1210
Owner Address 2: Not reported
Owner City: MADISON
Owner State: WI
Owner Zip: 53704
Building Name: TRUAX FIELD AIR NATIONAL GUARD -BLDG 1000
Building Address: 3110 MITCHELL ST
Building City: MADISON
Building Zip: 53704

Tank Status Date: Not reported
Site Municipality: C
Land Owner Type: Federal Owned
Town Customer ID: 375178

Map ID
Direction
Distance
Elevation

MAP FINDINGS

Site

Database(s)

EDR ID Number
EPA ID Number

TRUAX FIELD AIR NATIONAL GUARD -BLDG 1000 (Continued)

U003954171

Owner Name: WI AIR NATIONAL GUARD - TRUAX - 115 FW / EMO
Owner Address: 3110 MITCHELL ST BLDG 1210
Owner Address 2: Not reported
Owner City: MADISON
Owner State: WI
Owner Zip: 53704
Building Name: TRUAX FIELD AIR NATIONAL GUARD -BLDG 1000
Building Address: 3110 MITCHELL ST
Building City: MADISON
Building Zip: 53704

Tank Status Date: Not reported
Site Municipality: C
Land Owner Type: Federal Owned
Town Customer ID: 375178
Owner Name: WI AIR NATIONAL GUARD - TRUAX - 115 FW / EMO
Owner Address: 3110 MITCHELL ST BLDG 1210
Owner Address 2: Not reported
Owner City: MADISON
Owner State: WI
Owner Zip: 53704
Building Name: TRUAX FIELD AIR NATIONAL GUARD -BLDG 1000
Building Address: 3110 MITCHELL ST
Building City: MADISON
Building Zip: 53704

Tank Status Date: 08/01/1989
Site Municipality: C
Land Owner Type: Federal Owned
Town Customer ID: 375178
Owner Name: WI AIR NATIONAL GUARD - TRUAX - 115 FW / EMO
Owner Address: 3110 MITCHELL ST BLDG 1210
Owner Address 2: Not reported
Owner City: MADISON
Owner State: WI
Owner Zip: 53704
Building Name: TRUAX FIELD AIR NATIONAL GUARD -BLDG 1000
Building Address: 3110 MITCHELL ST
Building City: MADISON
Building Zip: 53704

Tank Status Date: 12/15/1993
Site Municipality: C
Land Owner Type: Federal Owned
Town Customer ID: 375178
Owner Name: WI AIR NATIONAL GUARD - TRUAX - 115 FW / EMO
Owner Address: 3110 MITCHELL ST BLDG 1210
Owner Address 2: Not reported
Owner City: MADISON
Owner State: WI
Owner Zip: 53704
Building Name: TRUAX FIELD AIR NATIONAL GUARD -BLDG 1000
Building Address: 3110 MITCHELL ST
Building City: MADISON
Building Zip: 53704

Tank Status Date: Not reported

Map ID
Direction
Distance
Elevation

MAP FINDINGS

Site

Database(s)

EDR ID Number
EPA ID Number

TRUAX FIELD AIR NATIONAL GUARD -BLDG 1000 (Continued)

U003954171

Site Municipality: C
Land Owner Type: Federal Owned
Town Customer ID: 375178
Owner Name: WI AIR NATIONAL GUARD - TRUAX - 115 FW / EMO
Owner Address: 3110 MITCHELL ST BLDG 1210
Owner Address 2: Not reported
Owner City: MADISON
Owner State: WI
Owner Zip: 53704
Building Name: TRUAX FIELD AIR NATIONAL GUARD -BLDG 1000
Building Address: 3110 MITCHELL ST
Building City: MADISON
Building Zip: 53704

Tank Status Date: Not reported
Site Municipality: C
Land Owner Type: Federal Owned
Town Customer ID: 375178
Owner Name: WI AIR NATIONAL GUARD - TRUAX - 115 FW / EMO
Owner Address: 3110 MITCHELL ST BLDG 1210
Owner Address 2: Not reported
Owner City: MADISON
Owner State: WI
Owner Zip: 53704
Building Name: TRUAX FIELD AIR NATIONAL GUARD -BLDG 1000
Building Address: 3110 MITCHELL ST
Building City: MADISON
Building Zip: 53704

Tank Status Date: 06/13/1990
Site Municipality: C
Land Owner Type: Federal Owned
Town Customer ID: 375178
Owner Name: WI AIR NATIONAL GUARD - TRUAX - 115 FW / EMO
Owner Address: 3110 MITCHELL ST BLDG 1210
Owner Address 2: Not reported
Owner City: MADISON
Owner State: WI
Owner Zip: 53704
Building Name: TRUAX FIELD AIR NATIONAL GUARD -BLDG 1000
Building Address: 3110 MITCHELL ST
Building City: MADISON
Building Zip: 53704

Tank Status Date: 10/20/1999
Site Municipality: C
Land Owner Type: Federal Owned
Town Customer ID: 375178
Owner Name: WI AIR NATIONAL GUARD - TRUAX - 115 FW / EMO
Owner Address: 3110 MITCHELL ST BLDG 1210
Owner Address 2: Not reported
Owner City: MADISON
Owner State: WI
Owner Zip: 53704
Building Name: TRUAX FIELD AIR NATIONAL GUARD -BLDG 1000
Building Address: 3110 MITCHELL ST
Building City: MADISON

Map ID
Direction
Distance
Elevation

MAP FINDINGS

Site

Database(s)

EDR ID Number
EPA ID Number

TRUAX FIELD AIR NATIONAL GUARD -BLDG 1000 (Continued)

U003954171

Building Zip: 53704

Tank Status Date: 05/22/1990
Site Municipality: C
Land Owner Type: Federal Owned
Town Customer ID: 375178
Owner Name: WI AIR NATIONAL GUARD - TRUAX - 115 FW / EMO
Owner Address: 3110 MITCHELL ST BLDG 1210
Owner Address 2: Not reported
Owner City: MADISON
Owner State: WI
Owner Zip: 53704
Building Name: TRUAX FIELD AIR NATIONAL GUARD -BLDG 1000
Building Address: 3110 MITCHELL ST
Building City: MADISON
Building Zip: 53704

Tank Status Date: 04/17/1996
Site Municipality: C
Land Owner Type: Federal Owned
Town Customer ID: 375178
Owner Name: WI AIR NATIONAL GUARD - TRUAX - 115 FW / EMO
Owner Address: 3110 MITCHELL ST BLDG 1210
Owner Address 2: Not reported
Owner City: MADISON
Owner State: WI
Owner Zip: 53704
Building Name: TRUAX FIELD AIR NATIONAL GUARD -BLDG 1000
Building Address: 3110 MITCHELL ST
Building City: MADISON
Building Zip: 53704

Tank Status Date: 06/21/1990
Site Municipality: C
Land Owner Type: Federal Owned
Town Customer ID: 375178
Owner Name: WI AIR NATIONAL GUARD - TRUAX - 115 FW / EMO
Owner Address: 3110 MITCHELL ST BLDG 1210
Owner Address 2: Not reported
Owner City: MADISON
Owner State: WI
Owner Zip: 53704
Building Name: TRUAX FIELD AIR NATIONAL GUARD -BLDG 1000
Building Address: 3110 MITCHELL ST
Building City: MADISON
Building Zip: 53704

Tank Status Date: 10/10/1991
Site Municipality: C
Land Owner Type: Federal Owned
Town Customer ID: 375178
Owner Name: WI AIR NATIONAL GUARD - TRUAX - 115 FW / EMO
Owner Address: 3110 MITCHELL ST BLDG 1210
Owner Address 2: Not reported
Owner City: MADISON
Owner State: WI
Owner Zip: 53704

Map ID
Direction
Distance
Elevation

MAP FINDINGS

Site

Database(s)

EDR ID Number
EPA ID Number

TRUAX FIELD AIR NATIONAL GUARD -BLDG 1000 (Continued)

U003954171

Building Name: TRUAX FIELD AIR NATIONAL GUARD -BLDG 1000
Building Address: 3110 MITCHELL ST
Building City: MADISON
Building Zip: 53704

Tank Status Date: 08/19/1993
Site Municipality: C
Land Owner Type: Federal Owned
Town Customer ID: 375178
Owner Name: WI AIR NATIONAL GUARD - TRUAX - 115 FW / EMO
Owner Address: 3110 MITCHELL ST BLDG 1210
Owner Address 2: Not reported
Owner City: MADISON
Owner State: WI
Owner Zip: 53704
Building Name: TRUAX FIELD AIR NATIONAL GUARD -BLDG 1000
Building Address: 3110 MITCHELL ST
Building City: MADISON
Building Zip: 53704

Tank Status Date: 05/15/1990
Site Municipality: C
Land Owner Type: Federal Owned
Town Customer ID: 375178
Owner Name: WI AIR NATIONAL GUARD - TRUAX - 115 FW / EMO
Owner Address: 3110 MITCHELL ST BLDG 1210
Owner Address 2: Not reported
Owner City: MADISON
Owner State: WI
Owner Zip: 53704
Building Name: TRUAX FIELD AIR NATIONAL GUARD -BLDG 1000
Building Address: 3110 MITCHELL ST
Building City: MADISON
Building Zip: 53704

Tank Status Date: 07/20/1989
Site Municipality: C
Land Owner Type: Federal Owned
Town Customer ID: 375178
Owner Name: WI AIR NATIONAL GUARD - TRUAX - 115 FW / EMO
Owner Address: 3110 MITCHELL ST BLDG 1210
Owner Address 2: Not reported
Owner City: MADISON
Owner State: WI
Owner Zip: 53704
Building Name: TRUAX FIELD AIR NATIONAL GUARD -BLDG 1000
Building Address: 3110 MITCHELL ST
Building City: MADISON
Building Zip: 53704

Tank Status Date: 10/05/1994
Site Municipality: C
Land Owner Type: Federal Owned
Town Customer ID: 375178
Owner Name: WI AIR NATIONAL GUARD - TRUAX - 115 FW / EMO
Owner Address: 3110 MITCHELL ST BLDG 1210
Owner Address 2: Not reported

Map ID
Direction
Distance
Elevation

MAP FINDINGS

Site

Database(s)

EDR ID Number
EPA ID Number

TRUAX FIELD AIR NATIONAL GUARD -BLDG 1000 (Continued)

U003954171

Owner City: MADISON
Owner State: WI
Owner Zip: 53704
Building Name: TRUAX FIELD AIR NATIONAL GUARD -BLDG 1000
Building Address: 3110 MITCHELL ST
Building City: MADISON
Building Zip: 53704

Tank Status Date: 02/27/1992
Site Municipality: C
Land Owner Type: Federal Owned
Town Customer ID: 375178
Owner Name: WI AIR NATIONAL GUARD - TRUAX - 115 FW / EMO
Owner Address: 3110 MITCHELL ST BLDG 1210
Owner Address 2: Not reported
Owner City: MADISON
Owner State: WI
Owner Zip: 53704
Building Name: TRUAX FIELD AIR NATIONAL GUARD -BLDG 1000
Building Address: 3110 MITCHELL ST
Building City: MADISON
Building Zip: 53704

Tank Status Date: Not reported
Site Municipality: C
Land Owner Type: Federal Owned
Town Customer ID: 375178
Owner Name: WI AIR NATIONAL GUARD - TRUAX - 115 FW / EMO
Owner Address: 3110 MITCHELL ST BLDG 1210
Owner Address 2: Not reported
Owner City: MADISON
Owner State: WI
Owner Zip: 53704
Building Name: TRUAX FIELD AIR NATIONAL GUARD -BLDG 1000
Building Address: 3110 MITCHELL ST
Building City: MADISON
Building Zip: 53704

Tank Status Date: 05/07/1990
Site Municipality: C
Land Owner Type: Federal Owned
Town Customer ID: 375178
Owner Name: WI AIR NATIONAL GUARD - TRUAX - 115 FW / EMO
Owner Address: 3110 MITCHELL ST BLDG 1210
Owner Address 2: Not reported
Owner City: MADISON
Owner State: WI
Owner Zip: 53704
Building Name: TRUAX FIELD AIR NATIONAL GUARD -BLDG 1000
Building Address: 3110 MITCHELL ST
Building City: MADISON
Building Zip: 53704

Tank Status Date: 10/20/1999
Site Municipality: C
Land Owner Type: Federal Owned
Town Customer ID: 375178

Map ID
Direction
Distance
Elevation

MAP FINDINGS

Site

Database(s)

EDR ID Number
EPA ID Number

TRUAX FIELD AIR NATIONAL GUARD -BLDG 1000 (Continued)

U003954171

Owner Name: WI AIR NATIONAL GUARD - TRUAX - 115 FW / EMO
Owner Address: 3110 MITCHELL ST BLDG 1210
Owner Address 2: Not reported
Owner City: MADISON
Owner State: WI
Owner Zip: 53704
Building Name: TRUAX FIELD AIR NATIONAL GUARD -BLDG 1000
Building Address: 3110 MITCHELL ST
Building City: MADISON
Building Zip: 53704

Tank Status Date: 05/12/1990
Site Municipality: C
Land Owner Type: Federal Owned
Town Customer ID: 375178
Owner Name: WI AIR NATIONAL GUARD - TRUAX - 115 FW / EMO
Owner Address: 3110 MITCHELL ST BLDG 1210
Owner Address 2: Not reported
Owner City: MADISON
Owner State: WI
Owner Zip: 53704
Building Name: TRUAX FIELD AIR NATIONAL GUARD -BLDG 1000
Building Address: 3110 MITCHELL ST
Building City: MADISON
Building Zip: 53704

Tank Status Date: 05/05/2008
Site Municipality: C
Land Owner Type: Federal Owned
Town Customer ID: 375178
Owner Name: WI AIR NATIONAL GUARD - TRUAX - 115 FW / EMO
Owner Address: 3110 MITCHELL ST BLDG 1210
Owner Address 2: Not reported
Owner City: MADISON
Owner State: WI
Owner Zip: 53704
Building Name: TRUAX FIELD AIR NATIONAL GUARD -BLDG 1000
Building Address: 3110 MITCHELL ST
Building City: MADISON
Building Zip: 53704

Tank Status Date: 06/13/1990
Site Municipality: C
Land Owner Type: Federal Owned
Town Customer ID: 375178
Owner Name: WI AIR NATIONAL GUARD - TRUAX - 115 FW / EMO
Owner Address: 3110 MITCHELL ST BLDG 1210
Owner Address 2: Not reported
Owner City: MADISON
Owner State: WI
Owner Zip: 53704
Building Name: TRUAX FIELD AIR NATIONAL GUARD -BLDG 1000
Building Address: 3110 MITCHELL ST
Building City: MADISON
Building Zip: 53704

Tank Status Date: 10/20/1999

Map ID
Direction
Distance
Elevation

MAP FINDINGS

Site

Database(s)

EDR ID Number
EPA ID Number

TRUAX FIELD AIR NATIONAL GUARD -BLDG 1000 (Continued)

U003954171

Site Municipality: C
Land Owner Type: Federal Owned
Town Customer ID: 375178
Owner Name: WI AIR NATIONAL GUARD - TRUAX - 115 FW / EMO
Owner Address: 3110 MITCHELL ST BLDG 1210
Owner Address 2: Not reported
Owner City: MADISON
Owner State: WI
Owner Zip: 53704
Building Name: TRUAX FIELD AIR NATIONAL GUARD -BLDG 1000
Building Address: 3110 MITCHELL ST
Building City: MADISON
Building Zip: 53704

Tank Status Date: 10/20/1999
Site Municipality: C
Land Owner Type: Federal Owned
Town Customer ID: 375178
Owner Name: WI AIR NATIONAL GUARD - TRUAX - 115 FW / EMO
Owner Address: 3110 MITCHELL ST BLDG 1210
Owner Address 2: Not reported
Owner City: MADISON
Owner State: WI
Owner Zip: 53704
Building Name: TRUAX FIELD AIR NATIONAL GUARD -BLDG 1000
Building Address: 3110 MITCHELL ST
Building City: MADISON
Building Zip: 53704

Tank Status Date: 05/10/1990
Site Municipality: C
Land Owner Type: Federal Owned
Town Customer ID: 375178
Owner Name: WI AIR NATIONAL GUARD - TRUAX - 115 FW / EMO
Owner Address: 3110 MITCHELL ST BLDG 1210
Owner Address 2: Not reported
Owner City: MADISON
Owner State: WI
Owner Zip: 53704
Building Name: TRUAX FIELD AIR NATIONAL GUARD -BLDG 1000
Building Address: 3110 MITCHELL ST
Building City: MADISON
Building Zip: 53704

Tank Status Date: 10/05/1994
Site Municipality: C
Land Owner Type: Federal Owned
Town Customer ID: 375178
Owner Name: WI AIR NATIONAL GUARD - TRUAX - 115 FW / EMO
Owner Address: 3110 MITCHELL ST BLDG 1210
Owner Address 2: Not reported
Owner City: MADISON
Owner State: WI
Owner Zip: 53704
Building Name: TRUAX FIELD AIR NATIONAL GUARD -BLDG 1000
Building Address: 3110 MITCHELL ST
Building City: MADISON

Map ID
Direction
Distance
Elevation

MAP FINDINGS

Site

Database(s)

EDR ID Number
EPA ID Number

TRUAX FIELD AIR NATIONAL GUARD -BLDG 1000 (Continued)

U003954171

Building Zip: 53704

Tank Status Date: 10/05/1994
Site Municipality: C
Land Owner Type: Federal Owned
Town Customer ID: 375178
Owner Name: WI AIR NATIONAL GUARD - TRUAX - 115 FW / EMO
Owner Address: 3110 MITCHELL ST BLDG 1210
Owner Address 2: Not reported
Owner City: MADISON
Owner State: WI
Owner Zip: 53704
Building Name: TRUAX FIELD AIR NATIONAL GUARD -BLDG 1000
Building Address: 3110 MITCHELL ST
Building City: MADISON
Building Zip: 53704

Tank Status Date: 06/01/1990
Site Municipality: C
Land Owner Type: Federal Owned
Town Customer ID: 375178
Owner Name: WI AIR NATIONAL GUARD - TRUAX - 115 FW / EMO
Owner Address: 3110 MITCHELL ST BLDG 1210
Owner Address 2: Not reported
Owner City: MADISON
Owner State: WI
Owner Zip: 53704
Building Name: TRUAX FIELD AIR NATIONAL GUARD -BLDG 1000
Building Address: 3110 MITCHELL ST
Building City: MADISON
Building Zip: 53704

Tank Status Date: 05/18/1990
Site Municipality: C
Land Owner Type: Federal Owned
Town Customer ID: 375178
Owner Name: WI AIR NATIONAL GUARD - TRUAX - 115 FW / EMO
Owner Address: 3110 MITCHELL ST BLDG 1210
Owner Address 2: Not reported
Owner City: MADISON
Owner State: WI
Owner Zip: 53704
Building Name: TRUAX FIELD AIR NATIONAL GUARD -BLDG 1000
Building Address: 3110 MITCHELL ST
Building City: MADISON
Building Zip: 53704

Tank Status Date: 10/05/1994
Site Municipality: C
Land Owner Type: Federal Owned
Town Customer ID: 375178
Owner Name: WI AIR NATIONAL GUARD - TRUAX - 115 FW / EMO
Owner Address: 3110 MITCHELL ST BLDG 1210
Owner Address 2: Not reported
Owner City: MADISON
Owner State: WI
Owner Zip: 53704

Map ID
Direction
Distance
Elevation

MAP FINDINGS

Site

Database(s)

EDR ID Number
EPA ID Number

TRUAX FIELD AIR NATIONAL GUARD -BLDG 1000 (Continued)

U003954171

Building Name: TRUAX FIELD AIR NATIONAL GUARD -BLDG 1000
Building Address: 3110 MITCHELL ST
Building City: MADISON
Building Zip: 53704

Tank Status Date: 11/15/1993
Site Municipality: C
Land Owner Type: Federal Owned
Town Customer ID: 375178
Owner Name: WI AIR NATIONAL GUARD - TRUAX - 115 FW / EMO
Owner Address: 3110 MITCHELL ST BLDG 1210
Owner Address 2: Not reported
Owner City: MADISON
Owner State: WI
Owner Zip: 53704
Building Name: TRUAX FIELD AIR NATIONAL GUARD -BLDG 1000
Building Address: 3110 MITCHELL ST
Building City: MADISON
Building Zip: 53704

License: Storage Tank Registration
License Type: Registration
License Number: 445966
Expiration Date: Not reported
Licensee: WI Air National Guard - Truax - 115 Fw / Emo
Facility Reference Number: 652469|674669
Fire Dept ID: 1301
Federally Regulated: No
Tank ID: 43668
Municipality Name: City of Madison
Tank Reference Number: 272393|130101561
Equipment Wang ID: 130101561
Tank Type: Underground Storage Tank
Tank Status: Closed/Removed
Tank Contents: Fuel Oil
Capacity: 500.00
Install Date: Not reported
Construction Material: Coated Steel
Marketer: N
Tank Occupancy: Government
Corrosion Protection Type: Not reported
Overfill Protection Type: Not Installed
Leak Detection: Unknown
Leak Test Method: Not reported
Spill Protection: Not Installed
Containment Sump Installed: N
Wall Size: Single
Dispenser Sump Installed: N
Overfill Protection: Not Installed
Date of Lining: Not reported
Lining Inspection Date: Not reported
CAS Number: Not reported
Pipe Type: Piping (Storage Tank)
Pipe Status: Closed/Removed
Pipe Aboveground Piping: N
Pipe Underground Piping: Y

Map ID
Direction
Distance
Elevation

MAP FINDINGS

Site

Database(s)

EDR ID Number
EPA ID Number

TRUAX FIELD AIR NATIONAL GUARD -BLDG 1000 (Continued)

U003954171

Pipe Construction Material: Unknown
Pipe Wall Type: Single
Pipe UST Manifolder: N
Pipe Related Tank ID: 132832
Pipe Catastrophic Leak Detection: Not reported
Pipe System Type: Not reported
Pipe Flex Connector: N
Pipe Leak Test Method: Not reported
Pipe Leak Detection: Unknown
Pipe Corrosion Protection: Not reported
Latest Test Name: Not reported
Latest Test Date: Not reported
Latest Test Expiration Date: Not reported

Detail As of 12/2016:

Tank Status Date: 11/25/1991
Site Municipality: C
Land Owner Type: Federal Owned
Town Customer ID: 375178
Owner Name: WI AIR NATIONAL GUARD - TRUAX - 115 FW / EMO
Owner Address: 3110 MITCHELL ST BLDG 1210
Owner Address 2: Not reported
Owner City: MADISON
Owner State: WI
Owner Zip: 53704
Building Name: TRUAX FIELD AIR NATIONAL GUARD -BLDG 1000
Building Address: 3110 MITCHELL ST
Building City: MADISON
Building Zip: 53704

Tank Status Date: 06/11/1990
Site Municipality: C
Land Owner Type: Federal Owned
Town Customer ID: 375178
Owner Name: WI AIR NATIONAL GUARD - TRUAX - 115 FW / EMO
Owner Address: 3110 MITCHELL ST BLDG 1210
Owner Address 2: Not reported
Owner City: MADISON
Owner State: WI
Owner Zip: 53704
Building Name: TRUAX FIELD AIR NATIONAL GUARD -BLDG 1000
Building Address: 3110 MITCHELL ST
Building City: MADISON
Building Zip: 53704

Tank Status Date: 10/04/1993
Site Municipality: C
Land Owner Type: Federal Owned
Town Customer ID: 375178
Owner Name: WI AIR NATIONAL GUARD - TRUAX - 115 FW / EMO
Owner Address: 3110 MITCHELL ST BLDG 1210
Owner Address 2: Not reported
Owner City: MADISON
Owner State: WI
Owner Zip: 53704
Building Name: TRUAX FIELD AIR NATIONAL GUARD -BLDG 1000
Building Address: 3110 MITCHELL ST
Building City: MADISON

Map ID
Direction
Distance
Elevation

MAP FINDINGS

Site

Database(s)

EDR ID Number
EPA ID Number

TRUAX FIELD AIR NATIONAL GUARD -BLDG 1000 (Continued)

U003954171

Building Zip: 53704

Tank Status Date: 10/01/1991
Site Municipality: C
Land Owner Type: Federal Owned
Town Customer ID: 375178
Owner Name: WI AIR NATIONAL GUARD - TRUAX - 115 FW / EMO
Owner Address: 3110 MITCHELL ST BLDG 1210
Owner Address 2: Not reported
Owner City: MADISON
Owner State: WI
Owner Zip: 53704
Building Name: TRUAX FIELD AIR NATIONAL GUARD -BLDG 1000
Building Address: 3110 MITCHELL ST
Building City: MADISON
Building Zip: 53704

Tank Status Date: 06/16/2009
Site Municipality: C
Land Owner Type: Federal Owned
Town Customer ID: 375178
Owner Name: WI AIR NATIONAL GUARD - TRUAX - 115 FW / EMO
Owner Address: 3110 MITCHELL ST BLDG 1210
Owner Address 2: Not reported
Owner City: MADISON
Owner State: WI
Owner Zip: 53704
Building Name: TRUAX FIELD AIR NATIONAL GUARD -BLDG 1000
Building Address: 3110 MITCHELL ST
Building City: MADISON
Building Zip: 53704

Tank Status Date: Not reported
Site Municipality: C
Land Owner Type: Federal Owned
Town Customer ID: 375178
Owner Name: WI AIR NATIONAL GUARD - TRUAX - 115 FW / EMO
Owner Address: 3110 MITCHELL ST BLDG 1210
Owner Address 2: Not reported
Owner City: MADISON
Owner State: WI
Owner Zip: 53704
Building Name: TRUAX FIELD AIR NATIONAL GUARD -BLDG 1000
Building Address: 3110 MITCHELL ST
Building City: MADISON
Building Zip: 53704

Tank Status Date: Not reported
Site Municipality: C
Land Owner Type: Federal Owned
Town Customer ID: 375178
Owner Name: WI AIR NATIONAL GUARD - TRUAX - 115 FW / EMO
Owner Address: 3110 MITCHELL ST BLDG 1210
Owner Address 2: Not reported
Owner City: MADISON
Owner State: WI
Owner Zip: 53704

Map ID
Direction
Distance
Elevation

MAP FINDINGS

Site

Database(s)

EDR ID Number
EPA ID Number

TRUAX FIELD AIR NATIONAL GUARD -BLDG 1000 (Continued)

U003954171

Building Name: TRUAX FIELD AIR NATIONAL GUARD -BLDG 1000
Building Address: 3110 MITCHELL ST
Building City: MADISON
Building Zip: 53704

Tank Status Date: 08/01/1989
Site Municipality: C
Land Owner Type: Federal Owned
Town Customer ID: 375178
Owner Name: WI AIR NATIONAL GUARD - TRUAX - 115 FW / EMO
Owner Address: 3110 MITCHELL ST BLDG 1210
Owner Address 2: Not reported
Owner City: MADISON
Owner State: WI
Owner Zip: 53704
Building Name: TRUAX FIELD AIR NATIONAL GUARD -BLDG 1000
Building Address: 3110 MITCHELL ST
Building City: MADISON
Building Zip: 53704

Tank Status Date: 12/15/1993
Site Municipality: C
Land Owner Type: Federal Owned
Town Customer ID: 375178
Owner Name: WI AIR NATIONAL GUARD - TRUAX - 115 FW / EMO
Owner Address: 3110 MITCHELL ST BLDG 1210
Owner Address 2: Not reported
Owner City: MADISON
Owner State: WI
Owner Zip: 53704
Building Name: TRUAX FIELD AIR NATIONAL GUARD -BLDG 1000
Building Address: 3110 MITCHELL ST
Building City: MADISON
Building Zip: 53704

Tank Status Date: Not reported
Site Municipality: C
Land Owner Type: Federal Owned
Town Customer ID: 375178
Owner Name: WI AIR NATIONAL GUARD - TRUAX - 115 FW / EMO
Owner Address: 3110 MITCHELL ST BLDG 1210
Owner Address 2: Not reported
Owner City: MADISON
Owner State: WI
Owner Zip: 53704
Building Name: TRUAX FIELD AIR NATIONAL GUARD -BLDG 1000
Building Address: 3110 MITCHELL ST
Building City: MADISON
Building Zip: 53704

Tank Status Date: Not reported
Site Municipality: C
Land Owner Type: Federal Owned
Town Customer ID: 375178
Owner Name: WI AIR NATIONAL GUARD - TRUAX - 115 FW / EMO
Owner Address: 3110 MITCHELL ST BLDG 1210
Owner Address 2: Not reported

Map ID
Direction
Distance
Elevation

MAP FINDINGS

Site

Database(s)

EDR ID Number
EPA ID Number

TRUAX FIELD AIR NATIONAL GUARD -BLDG 1000 (Continued)

U003954171

Owner City: MADISON
Owner State: WI
Owner Zip: 53704
Building Name: TRUAX FIELD AIR NATIONAL GUARD -BLDG 1000
Building Address: 3110 MITCHELL ST
Building City: MADISON
Building Zip: 53704

Tank Status Date: 06/13/1990
Site Municipality: C
Land Owner Type: Federal Owned
Town Customer ID: 375178
Owner Name: WI AIR NATIONAL GUARD - TRUAX - 115 FW / EMO
Owner Address: 3110 MITCHELL ST BLDG 1210
Owner Address 2: Not reported
Owner City: MADISON
Owner State: WI
Owner Zip: 53704
Building Name: TRUAX FIELD AIR NATIONAL GUARD -BLDG 1000
Building Address: 3110 MITCHELL ST
Building City: MADISON
Building Zip: 53704

Tank Status Date: 10/20/1999
Site Municipality: C
Land Owner Type: Federal Owned
Town Customer ID: 375178
Owner Name: WI AIR NATIONAL GUARD - TRUAX - 115 FW / EMO
Owner Address: 3110 MITCHELL ST BLDG 1210
Owner Address 2: Not reported
Owner City: MADISON
Owner State: WI
Owner Zip: 53704
Building Name: TRUAX FIELD AIR NATIONAL GUARD -BLDG 1000
Building Address: 3110 MITCHELL ST
Building City: MADISON
Building Zip: 53704

Tank Status Date: 05/22/1990
Site Municipality: C
Land Owner Type: Federal Owned
Town Customer ID: 375178
Owner Name: WI AIR NATIONAL GUARD - TRUAX - 115 FW / EMO
Owner Address: 3110 MITCHELL ST BLDG 1210
Owner Address 2: Not reported
Owner City: MADISON
Owner State: WI
Owner Zip: 53704
Building Name: TRUAX FIELD AIR NATIONAL GUARD -BLDG 1000
Building Address: 3110 MITCHELL ST
Building City: MADISON
Building Zip: 53704

Tank Status Date: 04/17/1996
Site Municipality: C
Land Owner Type: Federal Owned
Town Customer ID: 375178

Map ID
Direction
Distance
Elevation

MAP FINDINGS

Site

Database(s)

EDR ID Number
EPA ID Number

TRUAX FIELD AIR NATIONAL GUARD -BLDG 1000 (Continued)

U003954171

Owner Name: WI AIR NATIONAL GUARD - TRUAX - 115 FW / EMO
Owner Address: 3110 MITCHELL ST BLDG 1210
Owner Address 2: Not reported
Owner City: MADISON
Owner State: WI
Owner Zip: 53704
Building Name: TRUAX FIELD AIR NATIONAL GUARD -BLDG 1000
Building Address: 3110 MITCHELL ST
Building City: MADISON
Building Zip: 53704

Tank Status Date: 06/21/1990
Site Municipality: C
Land Owner Type: Federal Owned
Town Customer ID: 375178
Owner Name: WI AIR NATIONAL GUARD - TRUAX - 115 FW / EMO
Owner Address: 3110 MITCHELL ST BLDG 1210
Owner Address 2: Not reported
Owner City: MADISON
Owner State: WI
Owner Zip: 53704
Building Name: TRUAX FIELD AIR NATIONAL GUARD -BLDG 1000
Building Address: 3110 MITCHELL ST
Building City: MADISON
Building Zip: 53704

Tank Status Date: 10/10/1991
Site Municipality: C
Land Owner Type: Federal Owned
Town Customer ID: 375178
Owner Name: WI AIR NATIONAL GUARD - TRUAX - 115 FW / EMO
Owner Address: 3110 MITCHELL ST BLDG 1210
Owner Address 2: Not reported
Owner City: MADISON
Owner State: WI
Owner Zip: 53704
Building Name: TRUAX FIELD AIR NATIONAL GUARD -BLDG 1000
Building Address: 3110 MITCHELL ST
Building City: MADISON
Building Zip: 53704

Tank Status Date: 08/19/1993
Site Municipality: C
Land Owner Type: Federal Owned
Town Customer ID: 375178
Owner Name: WI AIR NATIONAL GUARD - TRUAX - 115 FW / EMO
Owner Address: 3110 MITCHELL ST BLDG 1210
Owner Address 2: Not reported
Owner City: MADISON
Owner State: WI
Owner Zip: 53704
Building Name: TRUAX FIELD AIR NATIONAL GUARD -BLDG 1000
Building Address: 3110 MITCHELL ST
Building City: MADISON
Building Zip: 53704

Tank Status Date: 05/15/1990

Map ID
Direction
Distance
Elevation

MAP FINDINGS

Site

Database(s)

EDR ID Number
EPA ID Number

TRUAX FIELD AIR NATIONAL GUARD -BLDG 1000 (Continued)

U003954171

Site Municipality: C
Land Owner Type: Federal Owned
Town Customer ID: 375178
Owner Name: WI AIR NATIONAL GUARD - TRUAX - 115 FW / EMO
Owner Address: 3110 MITCHELL ST BLDG 1210
Owner Address 2: Not reported
Owner City: MADISON
Owner State: WI
Owner Zip: 53704
Building Name: TRUAX FIELD AIR NATIONAL GUARD -BLDG 1000
Building Address: 3110 MITCHELL ST
Building City: MADISON
Building Zip: 53704

Tank Status Date: 07/20/1989
Site Municipality: C
Land Owner Type: Federal Owned
Town Customer ID: 375178
Owner Name: WI AIR NATIONAL GUARD - TRUAX - 115 FW / EMO
Owner Address: 3110 MITCHELL ST BLDG 1210
Owner Address 2: Not reported
Owner City: MADISON
Owner State: WI
Owner Zip: 53704
Building Name: TRUAX FIELD AIR NATIONAL GUARD -BLDG 1000
Building Address: 3110 MITCHELL ST
Building City: MADISON
Building Zip: 53704

Tank Status Date: 10/05/1994
Site Municipality: C
Land Owner Type: Federal Owned
Town Customer ID: 375178
Owner Name: WI AIR NATIONAL GUARD - TRUAX - 115 FW / EMO
Owner Address: 3110 MITCHELL ST BLDG 1210
Owner Address 2: Not reported
Owner City: MADISON
Owner State: WI
Owner Zip: 53704
Building Name: TRUAX FIELD AIR NATIONAL GUARD -BLDG 1000
Building Address: 3110 MITCHELL ST
Building City: MADISON
Building Zip: 53704

Tank Status Date: 02/27/1992
Site Municipality: C
Land Owner Type: Federal Owned
Town Customer ID: 375178
Owner Name: WI AIR NATIONAL GUARD - TRUAX - 115 FW / EMO
Owner Address: 3110 MITCHELL ST BLDG 1210
Owner Address 2: Not reported
Owner City: MADISON
Owner State: WI
Owner Zip: 53704
Building Name: TRUAX FIELD AIR NATIONAL GUARD -BLDG 1000
Building Address: 3110 MITCHELL ST
Building City: MADISON

Map ID
Direction
Distance
Elevation

MAP FINDINGS

Site

Database(s)

EDR ID Number
EPA ID Number

TRUAX FIELD AIR NATIONAL GUARD -BLDG 1000 (Continued)

U003954171

Building Zip:	53704
Tank Status Date:	Not reported
Site Municipality:	C
Land Owner Type:	Federal Owned
Town Customer ID:	375178
Owner Name:	WI AIR NATIONAL GUARD - TRUAX - 115 FW / EMO
Owner Address:	3110 MITCHELL ST BLDG 1210
Owner Address 2:	Not reported
Owner City:	MADISON
Owner State:	WI
Owner Zip:	53704
Building Name:	TRUAX FIELD AIR NATIONAL GUARD -BLDG 1000
Building Address:	3110 MITCHELL ST
Building City:	MADISON
Building Zip:	53704
Tank Status Date:	05/07/1990
Site Municipality:	C
Land Owner Type:	Federal Owned
Town Customer ID:	375178
Owner Name:	WI AIR NATIONAL GUARD - TRUAX - 115 FW / EMO
Owner Address:	3110 MITCHELL ST BLDG 1210
Owner Address 2:	Not reported
Owner City:	MADISON
Owner State:	WI
Owner Zip:	53704
Building Name:	TRUAX FIELD AIR NATIONAL GUARD -BLDG 1000
Building Address:	3110 MITCHELL ST
Building City:	MADISON
Building Zip:	53704
Tank Status Date:	10/20/1999
Site Municipality:	C
Land Owner Type:	Federal Owned
Town Customer ID:	375178
Owner Name:	WI AIR NATIONAL GUARD - TRUAX - 115 FW / EMO
Owner Address:	3110 MITCHELL ST BLDG 1210
Owner Address 2:	Not reported
Owner City:	MADISON
Owner State:	WI
Owner Zip:	53704
Building Name:	TRUAX FIELD AIR NATIONAL GUARD -BLDG 1000
Building Address:	3110 MITCHELL ST
Building City:	MADISON
Building Zip:	53704
Tank Status Date:	05/12/1990
Site Municipality:	C
Land Owner Type:	Federal Owned
Town Customer ID:	375178
Owner Name:	WI AIR NATIONAL GUARD - TRUAX - 115 FW / EMO
Owner Address:	3110 MITCHELL ST BLDG 1210
Owner Address 2:	Not reported
Owner City:	MADISON
Owner State:	WI
Owner Zip:	53704

Map ID
Direction
Distance
Elevation

MAP FINDINGS

Site

Database(s)

EDR ID Number
EPA ID Number

TRUAX FIELD AIR NATIONAL GUARD -BLDG 1000 (Continued)

U003954171

Building Name: TRUAX FIELD AIR NATIONAL GUARD -BLDG 1000
Building Address: 3110 MITCHELL ST
Building City: MADISON
Building Zip: 53704

Tank Status Date: 05/05/2008
Site Municipality: C
Land Owner Type: Federal Owned
Town Customer ID: 375178
Owner Name: WI AIR NATIONAL GUARD - TRUAX - 115 FW / EMO
Owner Address: 3110 MITCHELL ST BLDG 1210
Owner Address 2: Not reported
Owner City: MADISON
Owner State: WI
Owner Zip: 53704
Building Name: TRUAX FIELD AIR NATIONAL GUARD -BLDG 1000
Building Address: 3110 MITCHELL ST
Building City: MADISON
Building Zip: 53704

Tank Status Date: 06/13/1990
Site Municipality: C
Land Owner Type: Federal Owned
Town Customer ID: 375178
Owner Name: WI AIR NATIONAL GUARD - TRUAX - 115 FW / EMO
Owner Address: 3110 MITCHELL ST BLDG 1210
Owner Address 2: Not reported
Owner City: MADISON
Owner State: WI
Owner Zip: 53704
Building Name: TRUAX FIELD AIR NATIONAL GUARD -BLDG 1000
Building Address: 3110 MITCHELL ST
Building City: MADISON
Building Zip: 53704

Tank Status Date: 10/20/1999
Site Municipality: C
Land Owner Type: Federal Owned
Town Customer ID: 375178
Owner Name: WI AIR NATIONAL GUARD - TRUAX - 115 FW / EMO
Owner Address: 3110 MITCHELL ST BLDG 1210
Owner Address 2: Not reported
Owner City: MADISON
Owner State: WI
Owner Zip: 53704
Building Name: TRUAX FIELD AIR NATIONAL GUARD -BLDG 1000
Building Address: 3110 MITCHELL ST
Building City: MADISON
Building Zip: 53704

Tank Status Date: 10/20/1999
Site Municipality: C
Land Owner Type: Federal Owned
Town Customer ID: 375178
Owner Name: WI AIR NATIONAL GUARD - TRUAX - 115 FW / EMO
Owner Address: 3110 MITCHELL ST BLDG 1210
Owner Address 2: Not reported

Map ID
Direction
Distance
Elevation

MAP FINDINGS

Site

Database(s)

EDR ID Number
EPA ID Number

TRUAX FIELD AIR NATIONAL GUARD -BLDG 1000 (Continued)

U003954171

Owner City: MADISON
Owner State: WI
Owner Zip: 53704
Building Name: TRUAX FIELD AIR NATIONAL GUARD -BLDG 1000
Building Address: 3110 MITCHELL ST
Building City: MADISON
Building Zip: 53704

Tank Status Date: 05/10/1990
Site Municipality: C
Land Owner Type: Federal Owned
Town Customer ID: 375178
Owner Name: WI AIR NATIONAL GUARD - TRUAX - 115 FW / EMO
Owner Address: 3110 MITCHELL ST BLDG 1210
Owner Address 2: Not reported
Owner City: MADISON
Owner State: WI
Owner Zip: 53704
Building Name: TRUAX FIELD AIR NATIONAL GUARD -BLDG 1000
Building Address: 3110 MITCHELL ST
Building City: MADISON
Building Zip: 53704

Tank Status Date: 10/05/1994
Site Municipality: C
Land Owner Type: Federal Owned
Town Customer ID: 375178
Owner Name: WI AIR NATIONAL GUARD - TRUAX - 115 FW / EMO
Owner Address: 3110 MITCHELL ST BLDG 1210
Owner Address 2: Not reported
Owner City: MADISON
Owner State: WI
Owner Zip: 53704
Building Name: TRUAX FIELD AIR NATIONAL GUARD -BLDG 1000
Building Address: 3110 MITCHELL ST
Building City: MADISON
Building Zip: 53704

Tank Status Date: 10/05/1994
Site Municipality: C
Land Owner Type: Federal Owned
Town Customer ID: 375178
Owner Name: WI AIR NATIONAL GUARD - TRUAX - 115 FW / EMO
Owner Address: 3110 MITCHELL ST BLDG 1210
Owner Address 2: Not reported
Owner City: MADISON
Owner State: WI
Owner Zip: 53704
Building Name: TRUAX FIELD AIR NATIONAL GUARD -BLDG 1000
Building Address: 3110 MITCHELL ST
Building City: MADISON
Building Zip: 53704

Tank Status Date: 06/01/1990
Site Municipality: C
Land Owner Type: Federal Owned
Town Customer ID: 375178

Map ID
Direction
Distance
Elevation

MAP FINDINGS

Site

Database(s)

EDR ID Number
EPA ID Number

TRUAX FIELD AIR NATIONAL GUARD -BLDG 1000 (Continued)

U003954171

Owner Name: WI AIR NATIONAL GUARD - TRUAX - 115 FW / EMO
Owner Address: 3110 MITCHELL ST BLDG 1210
Owner Address 2: Not reported
Owner City: MADISON
Owner State: WI
Owner Zip: 53704
Building Name: TRUAX FIELD AIR NATIONAL GUARD -BLDG 1000
Building Address: 3110 MITCHELL ST
Building City: MADISON
Building Zip: 53704

Tank Status Date: 05/18/1990
Site Municipality: C
Land Owner Type: Federal Owned
Town Customer ID: 375178
Owner Name: WI AIR NATIONAL GUARD - TRUAX - 115 FW / EMO
Owner Address: 3110 MITCHELL ST BLDG 1210
Owner Address 2: Not reported
Owner City: MADISON
Owner State: WI
Owner Zip: 53704
Building Name: TRUAX FIELD AIR NATIONAL GUARD -BLDG 1000
Building Address: 3110 MITCHELL ST
Building City: MADISON
Building Zip: 53704

Tank Status Date: 10/05/1994
Site Municipality: C
Land Owner Type: Federal Owned
Town Customer ID: 375178
Owner Name: WI AIR NATIONAL GUARD - TRUAX - 115 FW / EMO
Owner Address: 3110 MITCHELL ST BLDG 1210
Owner Address 2: Not reported
Owner City: MADISON
Owner State: WI
Owner Zip: 53704
Building Name: TRUAX FIELD AIR NATIONAL GUARD -BLDG 1000
Building Address: 3110 MITCHELL ST
Building City: MADISON
Building Zip: 53704

Tank Status Date: 11/15/1993
Site Municipality: C
Land Owner Type: Federal Owned
Town Customer ID: 375178
Owner Name: WI AIR NATIONAL GUARD - TRUAX - 115 FW / EMO
Owner Address: 3110 MITCHELL ST BLDG 1210
Owner Address 2: Not reported
Owner City: MADISON
Owner State: WI
Owner Zip: 53704
Building Name: TRUAX FIELD AIR NATIONAL GUARD -BLDG 1000
Building Address: 3110 MITCHELL ST
Building City: MADISON
Building Zip: 53704

Map ID
Direction
Distance
Elevation

MAP FINDINGS

Site

Database(s)

EDR ID Number
EPA ID Number

TRUAX FIELD AIR NATIONAL GUARD -BLDG 1000 (Continued)

U003954171

License:	Storage Tank Registration
License Type:	Registration
License Number:	445966
Expiration Date:	Not reported
Licensee:	WI Air National Guard - Truax - 115 Fw / Emo
Facility Reference Number:	652469 674669
Fire Dept ID:	1301
Federally Regulated:	Yes
Tank ID:	47150
Municipality Name:	City of Madison
Tank Reference Number:	273558 130103086
Equipment Wang ID:	130103086
Tank Type:	Underground Storage Tank
Tank Status:	Closed/Removed
Tank Contents:	Waste/Used Motor Oil
Capacity:	550.00
Install Date:	4/1/1992 1:00:00 AM
Construction Material:	Fiberglass or Poly
Marketer:	N
Tank Occupancy:	Government
Corrosion Protection Type:	Not Applicable
Overfill Protection Type:	Not Installed
Leak Detection:	Interstitial Monitor
Leak Test Method:	Monthly Monitoring
Spill Protection:	Not Installed
Containment Sump Installed:	N
Wall Size:	Double
Dispenser Sump Installed:	N
Overfill Protection:	Not Installed
Date of Lining:	Not reported
Lining Inspection Date:	Not reported
CAS Number:	Not reported
Pipe Type:	Piping (Storage Tank)
Pipe Status:	Closed/Removed
Pipe Aboveground Piping:	N
Pipe Underground Piping:	Y
Pipe Construction Material:	Fiberglass or Poly
Pipe Wall Type:	Single
Pipe UST Manifolder:	N
Pipe Related Tank ID:	136255
Pipe Catastrophic Leak Detection:	Not reported
Pipe System Type:	Safe Suction
Pipe Flex Connector:	N
Pipe Leak Test Method:	Not reported
Pipe Leak Detection:	Not Required
Pipe Corrosion Protection:	Not Applicable
Latest Test Name:	Not reported
Latest Test Date:	Not reported
Latest Test Expiration Date:	Not reported
Detail As of 12/2016:	
Tank Status Date:	11/25/1991
Site Municipality:	C
Land Owner Type:	Federal Owned
Town Customer ID:	375178
Owner Name:	WI AIR NATIONAL GUARD - TRUAX - 115 FW / EMO
Owner Address:	3110 MITCHELL ST BLDG 1210
Owner Address 2:	Not reported

Map ID
Direction
Distance
Elevation

MAP FINDINGS

Site

Database(s)

EDR ID Number
EPA ID Number

TRUAX FIELD AIR NATIONAL GUARD -BLDG 1000 (Continued)

U003954171

Owner City: MADISON
Owner State: WI
Owner Zip: 53704
Building Name: TRUAX FIELD AIR NATIONAL GUARD -BLDG 1000
Building Address: 3110 MITCHELL ST
Building City: MADISON
Building Zip: 53704

Tank Status Date: 06/11/1990
Site Municipality: C
Land Owner Type: Federal Owned
Town Customer ID: 375178
Owner Name: WI AIR NATIONAL GUARD - TRUAX - 115 FW / EMO
Owner Address: 3110 MITCHELL ST BLDG 1210
Owner Address 2: Not reported
Owner City: MADISON
Owner State: WI
Owner Zip: 53704
Building Name: TRUAX FIELD AIR NATIONAL GUARD -BLDG 1000
Building Address: 3110 MITCHELL ST
Building City: MADISON
Building Zip: 53704

Tank Status Date: 10/04/1993
Site Municipality: C
Land Owner Type: Federal Owned
Town Customer ID: 375178
Owner Name: WI AIR NATIONAL GUARD - TRUAX - 115 FW / EMO
Owner Address: 3110 MITCHELL ST BLDG 1210
Owner Address 2: Not reported
Owner City: MADISON
Owner State: WI
Owner Zip: 53704
Building Name: TRUAX FIELD AIR NATIONAL GUARD -BLDG 1000
Building Address: 3110 MITCHELL ST
Building City: MADISON
Building Zip: 53704

Tank Status Date: 10/01/1991
Site Municipality: C
Land Owner Type: Federal Owned
Town Customer ID: 375178
Owner Name: WI AIR NATIONAL GUARD - TRUAX - 115 FW / EMO
Owner Address: 3110 MITCHELL ST BLDG 1210
Owner Address 2: Not reported
Owner City: MADISON
Owner State: WI
Owner Zip: 53704
Building Name: TRUAX FIELD AIR NATIONAL GUARD -BLDG 1000
Building Address: 3110 MITCHELL ST
Building City: MADISON
Building Zip: 53704

Tank Status Date: 06/16/2009
Site Municipality: C
Land Owner Type: Federal Owned
Town Customer ID: 375178

Map ID
Direction
Distance
Elevation

MAP FINDINGS

Site

Database(s)

EDR ID Number
EPA ID Number

TRUAX FIELD AIR NATIONAL GUARD -BLDG 1000 (Continued)

U003954171

Owner Name: WI AIR NATIONAL GUARD - TRUAX - 115 FW / EMO
Owner Address: 3110 MITCHELL ST BLDG 1210
Owner Address 2: Not reported
Owner City: MADISON
Owner State: WI
Owner Zip: 53704
Building Name: TRUAX FIELD AIR NATIONAL GUARD -BLDG 1000
Building Address: 3110 MITCHELL ST
Building City: MADISON
Building Zip: 53704

Tank Status Date: Not reported
Site Municipality: C
Land Owner Type: Federal Owned
Town Customer ID: 375178
Owner Name: WI AIR NATIONAL GUARD - TRUAX - 115 FW / EMO
Owner Address: 3110 MITCHELL ST BLDG 1210
Owner Address 2: Not reported
Owner City: MADISON
Owner State: WI
Owner Zip: 53704
Building Name: TRUAX FIELD AIR NATIONAL GUARD -BLDG 1000
Building Address: 3110 MITCHELL ST
Building City: MADISON
Building Zip: 53704

Tank Status Date: Not reported
Site Municipality: C
Land Owner Type: Federal Owned
Town Customer ID: 375178
Owner Name: WI AIR NATIONAL GUARD - TRUAX - 115 FW / EMO
Owner Address: 3110 MITCHELL ST BLDG 1210
Owner Address 2: Not reported
Owner City: MADISON
Owner State: WI
Owner Zip: 53704
Building Name: TRUAX FIELD AIR NATIONAL GUARD -BLDG 1000
Building Address: 3110 MITCHELL ST
Building City: MADISON
Building Zip: 53704

Tank Status Date: 08/01/1989
Site Municipality: C
Land Owner Type: Federal Owned
Town Customer ID: 375178
Owner Name: WI AIR NATIONAL GUARD - TRUAX - 115 FW / EMO
Owner Address: 3110 MITCHELL ST BLDG 1210
Owner Address 2: Not reported
Owner City: MADISON
Owner State: WI
Owner Zip: 53704
Building Name: TRUAX FIELD AIR NATIONAL GUARD -BLDG 1000
Building Address: 3110 MITCHELL ST
Building City: MADISON
Building Zip: 53704

Tank Status Date: 12/15/1993

Map ID
Direction
Distance
Elevation

MAP FINDINGS

Site

Database(s)

EDR ID Number
EPA ID Number

TRUAX FIELD AIR NATIONAL GUARD -BLDG 1000 (Continued)

U003954171

Site Municipality: C
Land Owner Type: Federal Owned
Town Customer ID: 375178
Owner Name: WI AIR NATIONAL GUARD - TRUAX - 115 FW / EMO
Owner Address: 3110 MITCHELL ST BLDG 1210
Owner Address 2: Not reported
Owner City: MADISON
Owner State: WI
Owner Zip: 53704
Building Name: TRUAX FIELD AIR NATIONAL GUARD -BLDG 1000
Building Address: 3110 MITCHELL ST
Building City: MADISON
Building Zip: 53704

Tank Status Date: Not reported
Site Municipality: C
Land Owner Type: Federal Owned
Town Customer ID: 375178
Owner Name: WI AIR NATIONAL GUARD - TRUAX - 115 FW / EMO
Owner Address: 3110 MITCHELL ST BLDG 1210
Owner Address 2: Not reported
Owner City: MADISON
Owner State: WI
Owner Zip: 53704
Building Name: TRUAX FIELD AIR NATIONAL GUARD -BLDG 1000
Building Address: 3110 MITCHELL ST
Building City: MADISON
Building Zip: 53704

Tank Status Date: Not reported
Site Municipality: C
Land Owner Type: Federal Owned
Town Customer ID: 375178
Owner Name: WI AIR NATIONAL GUARD - TRUAX - 115 FW / EMO
Owner Address: 3110 MITCHELL ST BLDG 1210
Owner Address 2: Not reported
Owner City: MADISON
Owner State: WI
Owner Zip: 53704
Building Name: TRUAX FIELD AIR NATIONAL GUARD -BLDG 1000
Building Address: 3110 MITCHELL ST
Building City: MADISON
Building Zip: 53704

Tank Status Date: 06/13/1990
Site Municipality: C
Land Owner Type: Federal Owned
Town Customer ID: 375178
Owner Name: WI AIR NATIONAL GUARD - TRUAX - 115 FW / EMO
Owner Address: 3110 MITCHELL ST BLDG 1210
Owner Address 2: Not reported
Owner City: MADISON
Owner State: WI
Owner Zip: 53704
Building Name: TRUAX FIELD AIR NATIONAL GUARD -BLDG 1000
Building Address: 3110 MITCHELL ST
Building City: MADISON

Map ID
Direction
Distance
Elevation

MAP FINDINGS

Site

Database(s)

EDR ID Number
EPA ID Number

TRUAX FIELD AIR NATIONAL GUARD -BLDG 1000 (Continued)

U003954171

Building Zip: 53704

Tank Status Date: 10/20/1999
Site Municipality: C
Land Owner Type: Federal Owned
Town Customer ID: 375178
Owner Name: WI AIR NATIONAL GUARD - TRUAX - 115 FW / EMO
Owner Address: 3110 MITCHELL ST BLDG 1210
Owner Address 2: Not reported
Owner City: MADISON
Owner State: WI
Owner Zip: 53704
Building Name: TRUAX FIELD AIR NATIONAL GUARD -BLDG 1000
Building Address: 3110 MITCHELL ST
Building City: MADISON
Building Zip: 53704

Tank Status Date: 05/22/1990
Site Municipality: C
Land Owner Type: Federal Owned
Town Customer ID: 375178
Owner Name: WI AIR NATIONAL GUARD - TRUAX - 115 FW / EMO
Owner Address: 3110 MITCHELL ST BLDG 1210
Owner Address 2: Not reported
Owner City: MADISON
Owner State: WI
Owner Zip: 53704
Building Name: TRUAX FIELD AIR NATIONAL GUARD -BLDG 1000
Building Address: 3110 MITCHELL ST
Building City: MADISON
Building Zip: 53704

Tank Status Date: 04/17/1996
Site Municipality: C
Land Owner Type: Federal Owned
Town Customer ID: 375178
Owner Name: WI AIR NATIONAL GUARD - TRUAX - 115 FW / EMO
Owner Address: 3110 MITCHELL ST BLDG 1210
Owner Address 2: Not reported
Owner City: MADISON
Owner State: WI
Owner Zip: 53704
Building Name: TRUAX FIELD AIR NATIONAL GUARD -BLDG 1000
Building Address: 3110 MITCHELL ST
Building City: MADISON
Building Zip: 53704

Tank Status Date: 06/21/1990
Site Municipality: C
Land Owner Type: Federal Owned
Town Customer ID: 375178
Owner Name: WI AIR NATIONAL GUARD - TRUAX - 115 FW / EMO
Owner Address: 3110 MITCHELL ST BLDG 1210
Owner Address 2: Not reported
Owner City: MADISON
Owner State: WI
Owner Zip: 53704

Map ID
Direction
Distance
Elevation

MAP FINDINGS

Site

Database(s)

EDR ID Number
EPA ID Number

TRUAX FIELD AIR NATIONAL GUARD -BLDG 1000 (Continued)

U003954171

Building Name: TRUAX FIELD AIR NATIONAL GUARD -BLDG 1000
Building Address: 3110 MITCHELL ST
Building City: MADISON
Building Zip: 53704

Tank Status Date: 10/10/1991
Site Municipality: C
Land Owner Type: Federal Owned
Town Customer ID: 375178
Owner Name: WI AIR NATIONAL GUARD - TRUAX - 115 FW / EMO
Owner Address: 3110 MITCHELL ST BLDG 1210
Owner Address 2: Not reported
Owner City: MADISON
Owner State: WI
Owner Zip: 53704
Building Name: TRUAX FIELD AIR NATIONAL GUARD -BLDG 1000
Building Address: 3110 MITCHELL ST
Building City: MADISON
Building Zip: 53704

Tank Status Date: 08/19/1993
Site Municipality: C
Land Owner Type: Federal Owned
Town Customer ID: 375178
Owner Name: WI AIR NATIONAL GUARD - TRUAX - 115 FW / EMO
Owner Address: 3110 MITCHELL ST BLDG 1210
Owner Address 2: Not reported
Owner City: MADISON
Owner State: WI
Owner Zip: 53704
Building Name: TRUAX FIELD AIR NATIONAL GUARD -BLDG 1000
Building Address: 3110 MITCHELL ST
Building City: MADISON
Building Zip: 53704

Tank Status Date: 05/15/1990
Site Municipality: C
Land Owner Type: Federal Owned
Town Customer ID: 375178
Owner Name: WI AIR NATIONAL GUARD - TRUAX - 115 FW / EMO
Owner Address: 3110 MITCHELL ST BLDG 1210
Owner Address 2: Not reported
Owner City: MADISON
Owner State: WI
Owner Zip: 53704
Building Name: TRUAX FIELD AIR NATIONAL GUARD -BLDG 1000
Building Address: 3110 MITCHELL ST
Building City: MADISON
Building Zip: 53704

Tank Status Date: 07/20/1989
Site Municipality: C
Land Owner Type: Federal Owned
Town Customer ID: 375178
Owner Name: WI AIR NATIONAL GUARD - TRUAX - 115 FW / EMO
Owner Address: 3110 MITCHELL ST BLDG 1210
Owner Address 2: Not reported

Map ID
Direction
Distance
Elevation

MAP FINDINGS

Site

Database(s)

EDR ID Number
EPA ID Number

TRUAX FIELD AIR NATIONAL GUARD -BLDG 1000 (Continued)

U003954171

Owner City: MADISON
Owner State: WI
Owner Zip: 53704
Building Name: TRUAX FIELD AIR NATIONAL GUARD -BLDG 1000
Building Address: 3110 MITCHELL ST
Building City: MADISON
Building Zip: 53704

Tank Status Date: 10/05/1994
Site Municipality: C
Land Owner Type: Federal Owned
Town Customer ID: 375178
Owner Name: WI AIR NATIONAL GUARD - TRUAX - 115 FW / EMO
Owner Address: 3110 MITCHELL ST BLDG 1210
Owner Address 2: Not reported
Owner City: MADISON
Owner State: WI
Owner Zip: 53704
Building Name: TRUAX FIELD AIR NATIONAL GUARD -BLDG 1000
Building Address: 3110 MITCHELL ST
Building City: MADISON
Building Zip: 53704

Tank Status Date: 02/27/1992
Site Municipality: C
Land Owner Type: Federal Owned
Town Customer ID: 375178
Owner Name: WI AIR NATIONAL GUARD - TRUAX - 115 FW / EMO
Owner Address: 3110 MITCHELL ST BLDG 1210
Owner Address 2: Not reported
Owner City: MADISON
Owner State: WI
Owner Zip: 53704
Building Name: TRUAX FIELD AIR NATIONAL GUARD -BLDG 1000
Building Address: 3110 MITCHELL ST
Building City: MADISON
Building Zip: 53704

Tank Status Date: Not reported
Site Municipality: C
Land Owner Type: Federal Owned
Town Customer ID: 375178
Owner Name: WI AIR NATIONAL GUARD - TRUAX - 115 FW / EMO
Owner Address: 3110 MITCHELL ST BLDG 1210
Owner Address 2: Not reported
Owner City: MADISON
Owner State: WI
Owner Zip: 53704
Building Name: TRUAX FIELD AIR NATIONAL GUARD -BLDG 1000
Building Address: 3110 MITCHELL ST
Building City: MADISON
Building Zip: 53704

Tank Status Date: 05/07/1990
Site Municipality: C
Land Owner Type: Federal Owned
Town Customer ID: 375178

Map ID
Direction
Distance
Elevation

MAP FINDINGS

Site

Database(s)

EDR ID Number
EPA ID Number

TRUAX FIELD AIR NATIONAL GUARD -BLDG 1000 (Continued)

U003954171

Owner Name: WI AIR NATIONAL GUARD - TRUAX - 115 FW / EMO
Owner Address: 3110 MITCHELL ST BLDG 1210
Owner Address 2: Not reported
Owner City: MADISON
Owner State: WI
Owner Zip: 53704
Building Name: TRUAX FIELD AIR NATIONAL GUARD -BLDG 1000
Building Address: 3110 MITCHELL ST
Building City: MADISON
Building Zip: 53704

Tank Status Date: 10/20/1999
Site Municipality: C
Land Owner Type: Federal Owned
Town Customer ID: 375178
Owner Name: WI AIR NATIONAL GUARD - TRUAX - 115 FW / EMO
Owner Address: 3110 MITCHELL ST BLDG 1210
Owner Address 2: Not reported
Owner City: MADISON
Owner State: WI
Owner Zip: 53704
Building Name: TRUAX FIELD AIR NATIONAL GUARD -BLDG 1000
Building Address: 3110 MITCHELL ST
Building City: MADISON
Building Zip: 53704

Tank Status Date: 05/12/1990
Site Municipality: C
Land Owner Type: Federal Owned
Town Customer ID: 375178
Owner Name: WI AIR NATIONAL GUARD - TRUAX - 115 FW / EMO
Owner Address: 3110 MITCHELL ST BLDG 1210
Owner Address 2: Not reported
Owner City: MADISON
Owner State: WI
Owner Zip: 53704
Building Name: TRUAX FIELD AIR NATIONAL GUARD -BLDG 1000
Building Address: 3110 MITCHELL ST
Building City: MADISON
Building Zip: 53704

Tank Status Date: 05/05/2008
Site Municipality: C
Land Owner Type: Federal Owned
Town Customer ID: 375178
Owner Name: WI AIR NATIONAL GUARD - TRUAX - 115 FW / EMO
Owner Address: 3110 MITCHELL ST BLDG 1210
Owner Address 2: Not reported
Owner City: MADISON
Owner State: WI
Owner Zip: 53704
Building Name: TRUAX FIELD AIR NATIONAL GUARD -BLDG 1000
Building Address: 3110 MITCHELL ST
Building City: MADISON
Building Zip: 53704

Tank Status Date: 06/13/1990

Map ID
Direction
Distance
Elevation

MAP FINDINGS

Site

Database(s)

EDR ID Number
EPA ID Number

TRUAX FIELD AIR NATIONAL GUARD -BLDG 1000 (Continued)

U003954171

Site Municipality: C
Land Owner Type: Federal Owned
Town Customer ID: 375178
Owner Name: WI AIR NATIONAL GUARD - TRUAX - 115 FW / EMO
Owner Address: 3110 MITCHELL ST BLDG 1210
Owner Address 2: Not reported
Owner City: MADISON
Owner State: WI
Owner Zip: 53704
Building Name: TRUAX FIELD AIR NATIONAL GUARD -BLDG 1000
Building Address: 3110 MITCHELL ST
Building City: MADISON
Building Zip: 53704

Tank Status Date: 10/20/1999
Site Municipality: C
Land Owner Type: Federal Owned
Town Customer ID: 375178
Owner Name: WI AIR NATIONAL GUARD - TRUAX - 115 FW / EMO
Owner Address: 3110 MITCHELL ST BLDG 1210
Owner Address 2: Not reported
Owner City: MADISON
Owner State: WI
Owner Zip: 53704
Building Name: TRUAX FIELD AIR NATIONAL GUARD -BLDG 1000
Building Address: 3110 MITCHELL ST
Building City: MADISON
Building Zip: 53704

Tank Status Date: 10/20/1999
Site Municipality: C
Land Owner Type: Federal Owned
Town Customer ID: 375178
Owner Name: WI AIR NATIONAL GUARD - TRUAX - 115 FW / EMO
Owner Address: 3110 MITCHELL ST BLDG 1210
Owner Address 2: Not reported
Owner City: MADISON
Owner State: WI
Owner Zip: 53704
Building Name: TRUAX FIELD AIR NATIONAL GUARD -BLDG 1000
Building Address: 3110 MITCHELL ST
Building City: MADISON
Building Zip: 53704

Tank Status Date: 05/10/1990
Site Municipality: C
Land Owner Type: Federal Owned
Town Customer ID: 375178
Owner Name: WI AIR NATIONAL GUARD - TRUAX - 115 FW / EMO
Owner Address: 3110 MITCHELL ST BLDG 1210
Owner Address 2: Not reported
Owner City: MADISON
Owner State: WI
Owner Zip: 53704
Building Name: TRUAX FIELD AIR NATIONAL GUARD -BLDG 1000
Building Address: 3110 MITCHELL ST
Building City: MADISON

Map ID
Direction
Distance
Elevation

MAP FINDINGS

Site

Database(s)

EDR ID Number
EPA ID Number

TRUAX FIELD AIR NATIONAL GUARD -BLDG 1000 (Continued)

U003954171

Building Zip: 53704

Tank Status Date: 10/05/1994
Site Municipality: C
Land Owner Type: Federal Owned
Town Customer ID: 375178
Owner Name: WI AIR NATIONAL GUARD - TRUAX - 115 FW / EMO
Owner Address: 3110 MITCHELL ST BLDG 1210
Owner Address 2: Not reported
Owner City: MADISON
Owner State: WI
Owner Zip: 53704
Building Name: TRUAX FIELD AIR NATIONAL GUARD -BLDG 1000
Building Address: 3110 MITCHELL ST
Building City: MADISON
Building Zip: 53704

Tank Status Date: 10/05/1994
Site Municipality: C
Land Owner Type: Federal Owned
Town Customer ID: 375178
Owner Name: WI AIR NATIONAL GUARD - TRUAX - 115 FW / EMO
Owner Address: 3110 MITCHELL ST BLDG 1210
Owner Address 2: Not reported
Owner City: MADISON
Owner State: WI
Owner Zip: 53704
Building Name: TRUAX FIELD AIR NATIONAL GUARD -BLDG 1000
Building Address: 3110 MITCHELL ST
Building City: MADISON
Building Zip: 53704

Tank Status Date: 06/01/1990
Site Municipality: C
Land Owner Type: Federal Owned
Town Customer ID: 375178
Owner Name: WI AIR NATIONAL GUARD - TRUAX - 115 FW / EMO
Owner Address: 3110 MITCHELL ST BLDG 1210
Owner Address 2: Not reported
Owner City: MADISON
Owner State: WI
Owner Zip: 53704
Building Name: TRUAX FIELD AIR NATIONAL GUARD -BLDG 1000
Building Address: 3110 MITCHELL ST
Building City: MADISON
Building Zip: 53704

Tank Status Date: 05/18/1990
Site Municipality: C
Land Owner Type: Federal Owned
Town Customer ID: 375178
Owner Name: WI AIR NATIONAL GUARD - TRUAX - 115 FW / EMO
Owner Address: 3110 MITCHELL ST BLDG 1210
Owner Address 2: Not reported
Owner City: MADISON
Owner State: WI
Owner Zip: 53704

Map ID
Direction
Distance
Elevation

MAP FINDINGS

Site

Database(s)

EDR ID Number
EPA ID Number

TRUAX FIELD AIR NATIONAL GUARD -BLDG 1000 (Continued)

U003954171

Building Name: TRUAX FIELD AIR NATIONAL GUARD -BLDG 1000
Building Address: 3110 MITCHELL ST
Building City: MADISON
Building Zip: 53704

Tank Status Date: 10/05/1994
Site Municipality: C
Land Owner Type: Federal Owned
Town Customer ID: 375178
Owner Name: WI AIR NATIONAL GUARD - TRUAX - 115 FW / EMO
Owner Address: 3110 MITCHELL ST BLDG 1210
Owner Address 2: Not reported
Owner City: MADISON
Owner State: WI
Owner Zip: 53704
Building Name: TRUAX FIELD AIR NATIONAL GUARD -BLDG 1000
Building Address: 3110 MITCHELL ST
Building City: MADISON
Building Zip: 53704

Tank Status Date: 11/15/1993
Site Municipality: C
Land Owner Type: Federal Owned
Town Customer ID: 375178
Owner Name: WI AIR NATIONAL GUARD - TRUAX - 115 FW / EMO
Owner Address: 3110 MITCHELL ST BLDG 1210
Owner Address 2: Not reported
Owner City: MADISON
Owner State: WI
Owner Zip: 53704
Building Name: TRUAX FIELD AIR NATIONAL GUARD -BLDG 1000
Building Address: 3110 MITCHELL ST
Building City: MADISON
Building Zip: 53704

License: Storage Tank Registration
License Type: Registration
License Number: 445966
Expiration Date: Not reported
Licensee: WI Air National Guard - Truax - 115 Fw / Emo
Facility Reference Number: 652469|674669
Fire Dept ID: 1301
Federally Regulated: Yes
Tank ID: 47563
Municipality Name: City of Madison
Tank Reference Number: 273920|130103471
Equipment Wang ID: 130103471
Tank Type: Underground Storage Tank
Tank Status: Closed/Removed
Tank Contents: Waste/Used Motor Oil
Capacity: 560.00
Install Date: Not reported
Construction Material: Coated Steel
Marketer: N
Tank Occupancy: Government
Corrosion Protection Type: Not reported

Map ID
Direction
Distance
Elevation

MAP FINDINGS

Site

Database(s)

EDR ID Number
EPA ID Number

TRUAX FIELD AIR NATIONAL GUARD -BLDG 1000 (Continued)

U003954171

Overfill Protection Type:	Not Installed
Leak Detection:	Unknown
Leak Test Method:	Not reported
Spill Protection:	Not Installed
Containment Sump Installed:	N
Wall Size:	Single
Dispenser Sump Installed:	N
Overfill Protection:	Not Installed
Date of Lining:	Not reported
Lining Inspection Date:	Not reported
CAS Number:	Not reported
Pipe Type:	Piping (Storage Tank)
Pipe Status:	Closed/Removed
Pipe Aboveground Piping:	N
Pipe Underground Piping:	Y
Pipe Construction Material:	Unknown
Pipe Wall Type:	Single
Pipe UST Manifolded:	N
Pipe Related Tank ID:	136665
Pipe Catastrophic Leak Detection:	Not reported
Pipe System Type:	Not reported
Pipe Flex Connector:	N
Pipe Leak Test Method:	Not reported
Pipe Leak Detection:	Unknown
Pipe Corrosion Protection:	Not reported
Latest Test Name:	Not reported
Latest Test Date:	Not reported
Latest Test Expiration Date:	Not reported

Detail As of 12/2016:

Tank Status Date:	11/25/1991
Site Municipality:	C
Land Owner Type:	Federal Owned
Town Customer ID:	375178
Owner Name:	WI AIR NATIONAL GUARD - TRUAX - 115 FW / EMO
Owner Address:	3110 MITCHELL ST BLDG 1210
Owner Address 2:	Not reported
Owner City:	MADISON
Owner State:	WI
Owner Zip:	53704
Building Name:	TRUAX FIELD AIR NATIONAL GUARD -BLDG 1000
Building Address:	3110 MITCHELL ST
Building City:	MADISON
Building Zip:	53704

Tank Status Date:	06/11/1990
Site Municipality:	C
Land Owner Type:	Federal Owned
Town Customer ID:	375178
Owner Name:	WI AIR NATIONAL GUARD - TRUAX - 115 FW / EMO
Owner Address:	3110 MITCHELL ST BLDG 1210
Owner Address 2:	Not reported
Owner City:	MADISON
Owner State:	WI
Owner Zip:	53704
Building Name:	TRUAX FIELD AIR NATIONAL GUARD -BLDG 1000
Building Address:	3110 MITCHELL ST
Building City:	MADISON

Map ID
Direction
Distance
Elevation

MAP FINDINGS

Site

Database(s)

EDR ID Number
EPA ID Number

TRUAX FIELD AIR NATIONAL GUARD -BLDG 1000 (Continued)

U003954171

Building Zip:	53704
Tank Status Date:	10/04/1993
Site Municipality:	C
Land Owner Type:	Federal Owned
Town Customer ID:	375178
Owner Name:	WI AIR NATIONAL GUARD - TRUAX - 115 FW / EMO
Owner Address:	3110 MITCHELL ST BLDG 1210
Owner Address 2:	Not reported
Owner City:	MADISON
Owner State:	WI
Owner Zip:	53704
Building Name:	TRUAX FIELD AIR NATIONAL GUARD -BLDG 1000
Building Address:	3110 MITCHELL ST
Building City:	MADISON
Building Zip:	53704
Tank Status Date:	10/01/1991
Site Municipality:	C
Land Owner Type:	Federal Owned
Town Customer ID:	375178
Owner Name:	WI AIR NATIONAL GUARD - TRUAX - 115 FW / EMO
Owner Address:	3110 MITCHELL ST BLDG 1210
Owner Address 2:	Not reported
Owner City:	MADISON
Owner State:	WI
Owner Zip:	53704
Building Name:	TRUAX FIELD AIR NATIONAL GUARD -BLDG 1000
Building Address:	3110 MITCHELL ST
Building City:	MADISON
Building Zip:	53704
Tank Status Date:	06/16/2009
Site Municipality:	C
Land Owner Type:	Federal Owned
Town Customer ID:	375178
Owner Name:	WI AIR NATIONAL GUARD - TRUAX - 115 FW / EMO
Owner Address:	3110 MITCHELL ST BLDG 1210
Owner Address 2:	Not reported
Owner City:	MADISON
Owner State:	WI
Owner Zip:	53704
Building Name:	TRUAX FIELD AIR NATIONAL GUARD -BLDG 1000
Building Address:	3110 MITCHELL ST
Building City:	MADISON
Building Zip:	53704
Tank Status Date:	Not reported
Site Municipality:	C
Land Owner Type:	Federal Owned
Town Customer ID:	375178
Owner Name:	WI AIR NATIONAL GUARD - TRUAX - 115 FW / EMO
Owner Address:	3110 MITCHELL ST BLDG 1210
Owner Address 2:	Not reported
Owner City:	MADISON
Owner State:	WI
Owner Zip:	53704

Map ID
Direction
Distance
Elevation

MAP FINDINGS

Site

Database(s)

EDR ID Number
EPA ID Number

TRUAX FIELD AIR NATIONAL GUARD -BLDG 1000 (Continued)

U003954171

Building Name: TRUAX FIELD AIR NATIONAL GUARD -BLDG 1000
Building Address: 3110 MITCHELL ST
Building City: MADISON
Building Zip: 53704

Tank Status Date: Not reported
Site Municipality: C
Land Owner Type: Federal Owned
Town Customer ID: 375178
Owner Name: WI AIR NATIONAL GUARD - TRUAX - 115 FW / EMO
Owner Address: 3110 MITCHELL ST BLDG 1210
Owner Address 2: Not reported
Owner City: MADISON
Owner State: WI
Owner Zip: 53704
Building Name: TRUAX FIELD AIR NATIONAL GUARD -BLDG 1000
Building Address: 3110 MITCHELL ST
Building City: MADISON
Building Zip: 53704

Tank Status Date: 08/01/1989
Site Municipality: C
Land Owner Type: Federal Owned
Town Customer ID: 375178
Owner Name: WI AIR NATIONAL GUARD - TRUAX - 115 FW / EMO
Owner Address: 3110 MITCHELL ST BLDG 1210
Owner Address 2: Not reported
Owner City: MADISON
Owner State: WI
Owner Zip: 53704
Building Name: TRUAX FIELD AIR NATIONAL GUARD -BLDG 1000
Building Address: 3110 MITCHELL ST
Building City: MADISON
Building Zip: 53704

Tank Status Date: 12/15/1993
Site Municipality: C
Land Owner Type: Federal Owned
Town Customer ID: 375178
Owner Name: WI AIR NATIONAL GUARD - TRUAX - 115 FW / EMO
Owner Address: 3110 MITCHELL ST BLDG 1210
Owner Address 2: Not reported
Owner City: MADISON
Owner State: WI
Owner Zip: 53704
Building Name: TRUAX FIELD AIR NATIONAL GUARD -BLDG 1000
Building Address: 3110 MITCHELL ST
Building City: MADISON
Building Zip: 53704

Tank Status Date: Not reported
Site Municipality: C
Land Owner Type: Federal Owned
Town Customer ID: 375178
Owner Name: WI AIR NATIONAL GUARD - TRUAX - 115 FW / EMO
Owner Address: 3110 MITCHELL ST BLDG 1210
Owner Address 2: Not reported

Map ID
Direction
Distance
Elevation

MAP FINDINGS

Site

Database(s)

EDR ID Number
EPA ID Number

TRUAX FIELD AIR NATIONAL GUARD -BLDG 1000 (Continued)

U003954171

Owner City: MADISON
Owner State: WI
Owner Zip: 53704
Building Name: TRUAX FIELD AIR NATIONAL GUARD -BLDG 1000
Building Address: 3110 MITCHELL ST
Building City: MADISON
Building Zip: 53704

Tank Status Date: Not reported
Site Municipality: C
Land Owner Type: Federal Owned
Town Customer ID: 375178
Owner Name: WI AIR NATIONAL GUARD - TRUAX - 115 FW / EMO
Owner Address: 3110 MITCHELL ST BLDG 1210
Owner Address 2: Not reported
Owner City: MADISON
Owner State: WI
Owner Zip: 53704
Building Name: TRUAX FIELD AIR NATIONAL GUARD -BLDG 1000
Building Address: 3110 MITCHELL ST
Building City: MADISON
Building Zip: 53704

Tank Status Date: 06/13/1990
Site Municipality: C
Land Owner Type: Federal Owned
Town Customer ID: 375178
Owner Name: WI AIR NATIONAL GUARD - TRUAX - 115 FW / EMO
Owner Address: 3110 MITCHELL ST BLDG 1210
Owner Address 2: Not reported
Owner City: MADISON
Owner State: WI
Owner Zip: 53704
Building Name: TRUAX FIELD AIR NATIONAL GUARD -BLDG 1000
Building Address: 3110 MITCHELL ST
Building City: MADISON
Building Zip: 53704

Tank Status Date: 10/20/1999
Site Municipality: C
Land Owner Type: Federal Owned
Town Customer ID: 375178
Owner Name: WI AIR NATIONAL GUARD - TRUAX - 115 FW / EMO
Owner Address: 3110 MITCHELL ST BLDG 1210
Owner Address 2: Not reported
Owner City: MADISON
Owner State: WI
Owner Zip: 53704
Building Name: TRUAX FIELD AIR NATIONAL GUARD -BLDG 1000
Building Address: 3110 MITCHELL ST
Building City: MADISON
Building Zip: 53704

Tank Status Date: 05/22/1990
Site Municipality: C
Land Owner Type: Federal Owned
Town Customer ID: 375178

Map ID
Direction
Distance
Elevation

MAP FINDINGS

Site

Database(s)

EDR ID Number
EPA ID Number

TRUAX FIELD AIR NATIONAL GUARD -BLDG 1000 (Continued)

U003954171

Owner Name: WI AIR NATIONAL GUARD - TRUAX - 115 FW / EMO
Owner Address: 3110 MITCHELL ST BLDG 1210
Owner Address 2: Not reported
Owner City: MADISON
Owner State: WI
Owner Zip: 53704
Building Name: TRUAX FIELD AIR NATIONAL GUARD -BLDG 1000
Building Address: 3110 MITCHELL ST
Building City: MADISON
Building Zip: 53704

Tank Status Date: 04/17/1996
Site Municipality: C
Land Owner Type: Federal Owned
Town Customer ID: 375178
Owner Name: WI AIR NATIONAL GUARD - TRUAX - 115 FW / EMO
Owner Address: 3110 MITCHELL ST BLDG 1210
Owner Address 2: Not reported
Owner City: MADISON
Owner State: WI
Owner Zip: 53704
Building Name: TRUAX FIELD AIR NATIONAL GUARD -BLDG 1000
Building Address: 3110 MITCHELL ST
Building City: MADISON
Building Zip: 53704

Tank Status Date: 06/21/1990
Site Municipality: C
Land Owner Type: Federal Owned
Town Customer ID: 375178
Owner Name: WI AIR NATIONAL GUARD - TRUAX - 115 FW / EMO
Owner Address: 3110 MITCHELL ST BLDG 1210
Owner Address 2: Not reported
Owner City: MADISON
Owner State: WI
Owner Zip: 53704
Building Name: TRUAX FIELD AIR NATIONAL GUARD -BLDG 1000
Building Address: 3110 MITCHELL ST
Building City: MADISON
Building Zip: 53704

Tank Status Date: 10/10/1991
Site Municipality: C
Land Owner Type: Federal Owned
Town Customer ID: 375178
Owner Name: WI AIR NATIONAL GUARD - TRUAX - 115 FW / EMO
Owner Address: 3110 MITCHELL ST BLDG 1210
Owner Address 2: Not reported
Owner City: MADISON
Owner State: WI
Owner Zip: 53704
Building Name: TRUAX FIELD AIR NATIONAL GUARD -BLDG 1000
Building Address: 3110 MITCHELL ST
Building City: MADISON
Building Zip: 53704

Tank Status Date: 08/19/1993

Map ID
Direction
Distance
Elevation

MAP FINDINGS

Site

Database(s)

EDR ID Number
EPA ID Number

TRUAX FIELD AIR NATIONAL GUARD -BLDG 1000 (Continued)

U003954171

Site Municipality: C
Land Owner Type: Federal Owned
Town Customer ID: 375178
Owner Name: WI AIR NATIONAL GUARD - TRUAX - 115 FW / EMO
Owner Address: 3110 MITCHELL ST BLDG 1210
Owner Address 2: Not reported
Owner City: MADISON
Owner State: WI
Owner Zip: 53704
Building Name: TRUAX FIELD AIR NATIONAL GUARD -BLDG 1000
Building Address: 3110 MITCHELL ST
Building City: MADISON
Building Zip: 53704

Tank Status Date: 05/15/1990
Site Municipality: C
Land Owner Type: Federal Owned
Town Customer ID: 375178
Owner Name: WI AIR NATIONAL GUARD - TRUAX - 115 FW / EMO
Owner Address: 3110 MITCHELL ST BLDG 1210
Owner Address 2: Not reported
Owner City: MADISON
Owner State: WI
Owner Zip: 53704
Building Name: TRUAX FIELD AIR NATIONAL GUARD -BLDG 1000
Building Address: 3110 MITCHELL ST
Building City: MADISON
Building Zip: 53704

Tank Status Date: 07/20/1989
Site Municipality: C
Land Owner Type: Federal Owned
Town Customer ID: 375178
Owner Name: WI AIR NATIONAL GUARD - TRUAX - 115 FW / EMO
Owner Address: 3110 MITCHELL ST BLDG 1210
Owner Address 2: Not reported
Owner City: MADISON
Owner State: WI
Owner Zip: 53704
Building Name: TRUAX FIELD AIR NATIONAL GUARD -BLDG 1000
Building Address: 3110 MITCHELL ST
Building City: MADISON
Building Zip: 53704

Tank Status Date: 10/05/1994
Site Municipality: C
Land Owner Type: Federal Owned
Town Customer ID: 375178
Owner Name: WI AIR NATIONAL GUARD - TRUAX - 115 FW / EMO
Owner Address: 3110 MITCHELL ST BLDG 1210
Owner Address 2: Not reported
Owner City: MADISON
Owner State: WI
Owner Zip: 53704
Building Name: TRUAX FIELD AIR NATIONAL GUARD -BLDG 1000
Building Address: 3110 MITCHELL ST
Building City: MADISON

Map ID
Direction
Distance
Elevation

MAP FINDINGS

Site

Database(s)

EDR ID Number
EPA ID Number

TRUAX FIELD AIR NATIONAL GUARD -BLDG 1000 (Continued)

U003954171

Building Zip:	53704
Tank Status Date:	02/27/1992
Site Municipality:	C
Land Owner Type:	Federal Owned
Town Customer ID:	375178
Owner Name:	WI AIR NATIONAL GUARD - TRUAX - 115 FW / EMO
Owner Address:	3110 MITCHELL ST BLDG 1210
Owner Address 2:	Not reported
Owner City:	MADISON
Owner State:	WI
Owner Zip:	53704
Building Name:	TRUAX FIELD AIR NATIONAL GUARD -BLDG 1000
Building Address:	3110 MITCHELL ST
Building City:	MADISON
Building Zip:	53704
Tank Status Date:	Not reported
Site Municipality:	C
Land Owner Type:	Federal Owned
Town Customer ID:	375178
Owner Name:	WI AIR NATIONAL GUARD - TRUAX - 115 FW / EMO
Owner Address:	3110 MITCHELL ST BLDG 1210
Owner Address 2:	Not reported
Owner City:	MADISON
Owner State:	WI
Owner Zip:	53704
Building Name:	TRUAX FIELD AIR NATIONAL GUARD -BLDG 1000
Building Address:	3110 MITCHELL ST
Building City:	MADISON
Building Zip:	53704
Tank Status Date:	05/07/1990
Site Municipality:	C
Land Owner Type:	Federal Owned
Town Customer ID:	375178
Owner Name:	WI AIR NATIONAL GUARD - TRUAX - 115 FW / EMO
Owner Address:	3110 MITCHELL ST BLDG 1210
Owner Address 2:	Not reported
Owner City:	MADISON
Owner State:	WI
Owner Zip:	53704
Building Name:	TRUAX FIELD AIR NATIONAL GUARD -BLDG 1000
Building Address:	3110 MITCHELL ST
Building City:	MADISON
Building Zip:	53704
Tank Status Date:	10/20/1999
Site Municipality:	C
Land Owner Type:	Federal Owned
Town Customer ID:	375178
Owner Name:	WI AIR NATIONAL GUARD - TRUAX - 115 FW / EMO
Owner Address:	3110 MITCHELL ST BLDG 1210
Owner Address 2:	Not reported
Owner City:	MADISON
Owner State:	WI
Owner Zip:	53704

Map ID
Direction
Distance
Elevation

MAP FINDINGS

Site

Database(s)

EDR ID Number
EPA ID Number

TRUAX FIELD AIR NATIONAL GUARD -BLDG 1000 (Continued)

U003954171

Building Name:	TRUAX FIELD AIR NATIONAL GUARD -BLDG 1000
Building Address:	3110 MITCHELL ST
Building City:	MADISON
Building Zip:	53704
Tank Status Date:	05/12/1990
Site Municipality:	C
Land Owner Type:	Federal Owned
Town Customer ID:	375178
Owner Name:	WI AIR NATIONAL GUARD - TRUAX - 115 FW / EMO
Owner Address:	3110 MITCHELL ST BLDG 1210
Owner Address 2:	Not reported
Owner City:	MADISON
Owner State:	WI
Owner Zip:	53704
Building Name:	TRUAX FIELD AIR NATIONAL GUARD -BLDG 1000
Building Address:	3110 MITCHELL ST
Building City:	MADISON
Building Zip:	53704
Tank Status Date:	05/05/2008
Site Municipality:	C
Land Owner Type:	Federal Owned
Town Customer ID:	375178
Owner Name:	WI AIR NATIONAL GUARD - TRUAX - 115 FW / EMO
Owner Address:	3110 MITCHELL ST BLDG 1210
Owner Address 2:	Not reported
Owner City:	MADISON
Owner State:	WI
Owner Zip:	53704
Building Name:	TRUAX FIELD AIR NATIONAL GUARD -BLDG 1000
Building Address:	3110 MITCHELL ST
Building City:	MADISON
Building Zip:	53704
Tank Status Date:	06/13/1990
Site Municipality:	C
Land Owner Type:	Federal Owned
Town Customer ID:	375178
Owner Name:	WI AIR NATIONAL GUARD - TRUAX - 115 FW / EMO
Owner Address:	3110 MITCHELL ST BLDG 1210
Owner Address 2:	Not reported
Owner City:	MADISON
Owner State:	WI
Owner Zip:	53704
Building Name:	TRUAX FIELD AIR NATIONAL GUARD -BLDG 1000
Building Address:	3110 MITCHELL ST
Building City:	MADISON
Building Zip:	53704
Tank Status Date:	10/20/1999
Site Municipality:	C
Land Owner Type:	Federal Owned
Town Customer ID:	375178
Owner Name:	WI AIR NATIONAL GUARD - TRUAX - 115 FW / EMO
Owner Address:	3110 MITCHELL ST BLDG 1210
Owner Address 2:	Not reported

Map ID
Direction
Distance
Elevation

MAP FINDINGS

Site

Database(s)

EDR ID Number
EPA ID Number

TRUAX FIELD AIR NATIONAL GUARD -BLDG 1000 (Continued)

U003954171

Owner City: MADISON
Owner State: WI
Owner Zip: 53704
Building Name: TRUAX FIELD AIR NATIONAL GUARD -BLDG 1000
Building Address: 3110 MITCHELL ST
Building City: MADISON
Building Zip: 53704

Tank Status Date: 10/20/1999
Site Municipality: C
Land Owner Type: Federal Owned
Town Customer ID: 375178
Owner Name: WI AIR NATIONAL GUARD - TRUAX - 115 FW / EMO
Owner Address: 3110 MITCHELL ST BLDG 1210
Owner Address 2: Not reported
Owner City: MADISON
Owner State: WI
Owner Zip: 53704
Building Name: TRUAX FIELD AIR NATIONAL GUARD -BLDG 1000
Building Address: 3110 MITCHELL ST
Building City: MADISON
Building Zip: 53704

Tank Status Date: 05/10/1990
Site Municipality: C
Land Owner Type: Federal Owned
Town Customer ID: 375178
Owner Name: WI AIR NATIONAL GUARD - TRUAX - 115 FW / EMO
Owner Address: 3110 MITCHELL ST BLDG 1210
Owner Address 2: Not reported
Owner City: MADISON
Owner State: WI
Owner Zip: 53704
Building Name: TRUAX FIELD AIR NATIONAL GUARD -BLDG 1000
Building Address: 3110 MITCHELL ST
Building City: MADISON
Building Zip: 53704

Tank Status Date: 10/05/1994
Site Municipality: C
Land Owner Type: Federal Owned
Town Customer ID: 375178
Owner Name: WI AIR NATIONAL GUARD - TRUAX - 115 FW / EMO
Owner Address: 3110 MITCHELL ST BLDG 1210
Owner Address 2: Not reported
Owner City: MADISON
Owner State: WI
Owner Zip: 53704
Building Name: TRUAX FIELD AIR NATIONAL GUARD -BLDG 1000
Building Address: 3110 MITCHELL ST
Building City: MADISON
Building Zip: 53704

Tank Status Date: 10/05/1994
Site Municipality: C
Land Owner Type: Federal Owned
Town Customer ID: 375178

Map ID
Direction
Distance
Elevation

MAP FINDINGS

Site

Database(s)

EDR ID Number
EPA ID Number

TRUAX FIELD AIR NATIONAL GUARD -BLDG 1000 (Continued)

U003954171

Owner Name: WI AIR NATIONAL GUARD - TRUAX - 115 FW / EMO
Owner Address: 3110 MITCHELL ST BLDG 1210
Owner Address 2: Not reported
Owner City: MADISON
Owner State: WI
Owner Zip: 53704
Building Name: TRUAX FIELD AIR NATIONAL GUARD -BLDG 1000
Building Address: 3110 MITCHELL ST
Building City: MADISON
Building Zip: 53704

Tank Status Date: 06/01/1990
Site Municipality: C
Land Owner Type: Federal Owned
Town Customer ID: 375178
Owner Name: WI AIR NATIONAL GUARD - TRUAX - 115 FW / EMO
Owner Address: 3110 MITCHELL ST BLDG 1210
Owner Address 2: Not reported
Owner City: MADISON
Owner State: WI
Owner Zip: 53704
Building Name: TRUAX FIELD AIR NATIONAL GUARD -BLDG 1000
Building Address: 3110 MITCHELL ST
Building City: MADISON
Building Zip: 53704

Tank Status Date: 05/18/1990
Site Municipality: C
Land Owner Type: Federal Owned
Town Customer ID: 375178
Owner Name: WI AIR NATIONAL GUARD - TRUAX - 115 FW / EMO
Owner Address: 3110 MITCHELL ST BLDG 1210
Owner Address 2: Not reported
Owner City: MADISON
Owner State: WI
Owner Zip: 53704
Building Name: TRUAX FIELD AIR NATIONAL GUARD -BLDG 1000
Building Address: 3110 MITCHELL ST
Building City: MADISON
Building Zip: 53704

Tank Status Date: 10/05/1994
Site Municipality: C
Land Owner Type: Federal Owned
Town Customer ID: 375178
Owner Name: WI AIR NATIONAL GUARD - TRUAX - 115 FW / EMO
Owner Address: 3110 MITCHELL ST BLDG 1210
Owner Address 2: Not reported
Owner City: MADISON
Owner State: WI
Owner Zip: 53704
Building Name: TRUAX FIELD AIR NATIONAL GUARD -BLDG 1000
Building Address: 3110 MITCHELL ST
Building City: MADISON
Building Zip: 53704

Tank Status Date: 11/15/1993

Map ID
Direction
Distance
Elevation

MAP FINDINGS

Site

Database(s)

EDR ID Number
EPA ID Number

TRUAX FIELD AIR NATIONAL GUARD -BLDG 1000 (Continued)

U003954171

Site Municipality: C
Land Owner Type: Federal Owned
Town Customer ID: 375178
Owner Name: WI AIR NATIONAL GUARD - TRUAX - 115 FW / EMO
Owner Address: 3110 MITCHELL ST BLDG 1210
Owner Address 2: Not reported
Owner City: MADISON
Owner State: WI
Owner Zip: 53704
Building Name: TRUAX FIELD AIR NATIONAL GUARD -BLDG 1000
Building Address: 3110 MITCHELL ST
Building City: MADISON
Building Zip: 53704

License: Storage Tank Registration
License Type: Registration
License Number: 445966
Expiration Date: Not reported
Licensee: WI Air National Guard - Truax - 115 Fw / Emo
Facility Reference Number: 652469|674669
Fire Dept ID: 1301
Federally Regulated: Yes
Tank ID: 52536
Municipality Name: City of Madison
Tank Reference Number: 272366|130101530
Equipment Wang ID: 130101530
Tank Type: Underground Storage Tank
Tank Status: Closed/Removed
Tank Contents: Aviation Fuel
Capacity: 1800.00
Install Date: Not reported
Construction Material: Bare Steel
Marketer: N
Tank Occupancy: Government
Corrosion Protection Type: Not reported
Overfill Protection Type: Not Installed
Leak Detection: Unknown
Leak Test Method: Not reported
Spill Protection: Not Installed
Containment Sump Installed: N
Wall Size: Single
Dispenser Sump Installed: N
Overfill Protection: Not Installed
Date of Lining: Not reported
Lining Inspection Date: Not reported
CAS Number: Not reported
Pipe Type: Piping (Storage Tank)
Pipe Status: Closed/Removed
Pipe Aboveground Piping: N
Pipe Underground Piping: Y
Pipe Construction Material: Unknown
Pipe Wall Type: Single
Pipe UST Manifolded: N
Pipe Related Tank ID: 141558
Pipe Catastrophic Leak Detection: Not reported
Pipe System Type: Not reported

Map ID
Direction
Distance
Elevation

MAP FINDINGS

Site

Database(s)

EDR ID Number
EPA ID Number

TRUAX FIELD AIR NATIONAL GUARD -BLDG 1000 (Continued)

U003954171

Pipe Flex Connector: N
Pipe Leak Test Method: Not reported
Pipe Leak Detection: Unknown
Pipe Corrosion Protection: Not reported
Latest Test Name: Not reported
Latest Test Date: Not reported
Latest Test Expiration Date: Not reported

Detail As of 12/2016:

Tank Status Date: 11/25/1991
Site Municipality: C
Land Owner Type: Federal Owned
Town Customer ID: 375178
Owner Name: WI AIR NATIONAL GUARD - TRUAX - 115 FW / EMO
Owner Address: 3110 MITCHELL ST BLDG 1210
Owner Address 2: Not reported
Owner City: MADISON
Owner State: WI
Owner Zip: 53704
Building Name: TRUAX FIELD AIR NATIONAL GUARD -BLDG 1000
Building Address: 3110 MITCHELL ST
Building City: MADISON
Building Zip: 53704

Tank Status Date: 06/11/1990
Site Municipality: C
Land Owner Type: Federal Owned
Town Customer ID: 375178
Owner Name: WI AIR NATIONAL GUARD - TRUAX - 115 FW / EMO
Owner Address: 3110 MITCHELL ST BLDG 1210
Owner Address 2: Not reported
Owner City: MADISON
Owner State: WI
Owner Zip: 53704
Building Name: TRUAX FIELD AIR NATIONAL GUARD -BLDG 1000
Building Address: 3110 MITCHELL ST
Building City: MADISON
Building Zip: 53704

Tank Status Date: 10/04/1993
Site Municipality: C
Land Owner Type: Federal Owned
Town Customer ID: 375178
Owner Name: WI AIR NATIONAL GUARD - TRUAX - 115 FW / EMO
Owner Address: 3110 MITCHELL ST BLDG 1210
Owner Address 2: Not reported
Owner City: MADISON
Owner State: WI
Owner Zip: 53704
Building Name: TRUAX FIELD AIR NATIONAL GUARD -BLDG 1000
Building Address: 3110 MITCHELL ST
Building City: MADISON
Building Zip: 53704

Tank Status Date: 10/01/1991
Site Municipality: C
Land Owner Type: Federal Owned
Town Customer ID: 375178

Map ID
Direction
Distance
Elevation

MAP FINDINGS

Site

Database(s)

EDR ID Number
EPA ID Number

TRUAX FIELD AIR NATIONAL GUARD -BLDG 1000 (Continued)

U003954171

Owner Name: WI AIR NATIONAL GUARD - TRUAX - 115 FW / EMO
Owner Address: 3110 MITCHELL ST BLDG 1210
Owner Address 2: Not reported
Owner City: MADISON
Owner State: WI
Owner Zip: 53704
Building Name: TRUAX FIELD AIR NATIONAL GUARD -BLDG 1000
Building Address: 3110 MITCHELL ST
Building City: MADISON
Building Zip: 53704

Tank Status Date: 06/16/2009
Site Municipality: C
Land Owner Type: Federal Owned
Town Customer ID: 375178
Owner Name: WI AIR NATIONAL GUARD - TRUAX - 115 FW / EMO
Owner Address: 3110 MITCHELL ST BLDG 1210
Owner Address 2: Not reported
Owner City: MADISON
Owner State: WI
Owner Zip: 53704
Building Name: TRUAX FIELD AIR NATIONAL GUARD -BLDG 1000
Building Address: 3110 MITCHELL ST
Building City: MADISON
Building Zip: 53704

Tank Status Date: Not reported
Site Municipality: C
Land Owner Type: Federal Owned
Town Customer ID: 375178
Owner Name: WI AIR NATIONAL GUARD - TRUAX - 115 FW / EMO
Owner Address: 3110 MITCHELL ST BLDG 1210
Owner Address 2: Not reported
Owner City: MADISON
Owner State: WI
Owner Zip: 53704
Building Name: TRUAX FIELD AIR NATIONAL GUARD -BLDG 1000
Building Address: 3110 MITCHELL ST
Building City: MADISON
Building Zip: 53704

Tank Status Date: Not reported
Site Municipality: C
Land Owner Type: Federal Owned
Town Customer ID: 375178
Owner Name: WI AIR NATIONAL GUARD - TRUAX - 115 FW / EMO
Owner Address: 3110 MITCHELL ST BLDG 1210
Owner Address 2: Not reported
Owner City: MADISON
Owner State: WI
Owner Zip: 53704
Building Name: TRUAX FIELD AIR NATIONAL GUARD -BLDG 1000
Building Address: 3110 MITCHELL ST
Building City: MADISON
Building Zip: 53704

Tank Status Date: 08/01/1989

Map ID
Direction
Distance
Elevation

MAP FINDINGS

Site

Database(s)

EDR ID Number
EPA ID Number

TRUAX FIELD AIR NATIONAL GUARD -BLDG 1000 (Continued)

U003954171

Site Municipality: C
Land Owner Type: Federal Owned
Town Customer ID: 375178
Owner Name: WI AIR NATIONAL GUARD - TRUAX - 115 FW / EMO
Owner Address: 3110 MITCHELL ST BLDG 1210
Owner Address 2: Not reported
Owner City: MADISON
Owner State: WI
Owner Zip: 53704
Building Name: TRUAX FIELD AIR NATIONAL GUARD -BLDG 1000
Building Address: 3110 MITCHELL ST
Building City: MADISON
Building Zip: 53704

Tank Status Date: 12/15/1993
Site Municipality: C
Land Owner Type: Federal Owned
Town Customer ID: 375178
Owner Name: WI AIR NATIONAL GUARD - TRUAX - 115 FW / EMO
Owner Address: 3110 MITCHELL ST BLDG 1210
Owner Address 2: Not reported
Owner City: MADISON
Owner State: WI
Owner Zip: 53704
Building Name: TRUAX FIELD AIR NATIONAL GUARD -BLDG 1000
Building Address: 3110 MITCHELL ST
Building City: MADISON
Building Zip: 53704

Tank Status Date: Not reported
Site Municipality: C
Land Owner Type: Federal Owned
Town Customer ID: 375178
Owner Name: WI AIR NATIONAL GUARD - TRUAX - 115 FW / EMO
Owner Address: 3110 MITCHELL ST BLDG 1210
Owner Address 2: Not reported
Owner City: MADISON
Owner State: WI
Owner Zip: 53704
Building Name: TRUAX FIELD AIR NATIONAL GUARD -BLDG 1000
Building Address: 3110 MITCHELL ST
Building City: MADISON
Building Zip: 53704

Tank Status Date: Not reported
Site Municipality: C
Land Owner Type: Federal Owned
Town Customer ID: 375178
Owner Name: WI AIR NATIONAL GUARD - TRUAX - 115 FW / EMO
Owner Address: 3110 MITCHELL ST BLDG 1210
Owner Address 2: Not reported
Owner City: MADISON
Owner State: WI
Owner Zip: 53704
Building Name: TRUAX FIELD AIR NATIONAL GUARD -BLDG 1000
Building Address: 3110 MITCHELL ST
Building City: MADISON

Map ID
Direction
Distance
Elevation

MAP FINDINGS

Site

Database(s)

EDR ID Number
EPA ID Number

TRUAX FIELD AIR NATIONAL GUARD -BLDG 1000 (Continued)

U003954171

Building Zip: 53704

Tank Status Date: 06/13/1990
Site Municipality: C
Land Owner Type: Federal Owned
Town Customer ID: 375178
Owner Name: WI AIR NATIONAL GUARD - TRUAX - 115 FW / EMO
Owner Address: 3110 MITCHELL ST BLDG 1210
Owner Address 2: Not reported
Owner City: MADISON
Owner State: WI
Owner Zip: 53704
Building Name: TRUAX FIELD AIR NATIONAL GUARD -BLDG 1000
Building Address: 3110 MITCHELL ST
Building City: MADISON
Building Zip: 53704

Tank Status Date: 10/20/1999
Site Municipality: C
Land Owner Type: Federal Owned
Town Customer ID: 375178
Owner Name: WI AIR NATIONAL GUARD - TRUAX - 115 FW / EMO
Owner Address: 3110 MITCHELL ST BLDG 1210
Owner Address 2: Not reported
Owner City: MADISON
Owner State: WI
Owner Zip: 53704
Building Name: TRUAX FIELD AIR NATIONAL GUARD -BLDG 1000
Building Address: 3110 MITCHELL ST
Building City: MADISON
Building Zip: 53704

Tank Status Date: 05/22/1990
Site Municipality: C
Land Owner Type: Federal Owned
Town Customer ID: 375178
Owner Name: WI AIR NATIONAL GUARD - TRUAX - 115 FW / EMO
Owner Address: 3110 MITCHELL ST BLDG 1210
Owner Address 2: Not reported
Owner City: MADISON
Owner State: WI
Owner Zip: 53704
Building Name: TRUAX FIELD AIR NATIONAL GUARD -BLDG 1000
Building Address: 3110 MITCHELL ST
Building City: MADISON
Building Zip: 53704

Tank Status Date: 04/17/1996
Site Municipality: C
Land Owner Type: Federal Owned
Town Customer ID: 375178
Owner Name: WI AIR NATIONAL GUARD - TRUAX - 115 FW / EMO
Owner Address: 3110 MITCHELL ST BLDG 1210
Owner Address 2: Not reported
Owner City: MADISON
Owner State: WI
Owner Zip: 53704

Map ID
Direction
Distance
Elevation

MAP FINDINGS

Site

Database(s)

EDR ID Number
EPA ID Number

TRUAX FIELD AIR NATIONAL GUARD -BLDG 1000 (Continued)

U003954171

Building Name: TRUAX FIELD AIR NATIONAL GUARD -BLDG 1000
Building Address: 3110 MITCHELL ST
Building City: MADISON
Building Zip: 53704

Tank Status Date: 06/21/1990
Site Municipality: C
Land Owner Type: Federal Owned
Town Customer ID: 375178
Owner Name: WI AIR NATIONAL GUARD - TRUAX - 115 FW / EMO
Owner Address: 3110 MITCHELL ST BLDG 1210
Owner Address 2: Not reported
Owner City: MADISON
Owner State: WI
Owner Zip: 53704
Building Name: TRUAX FIELD AIR NATIONAL GUARD -BLDG 1000
Building Address: 3110 MITCHELL ST
Building City: MADISON
Building Zip: 53704

Tank Status Date: 10/10/1991
Site Municipality: C
Land Owner Type: Federal Owned
Town Customer ID: 375178
Owner Name: WI AIR NATIONAL GUARD - TRUAX - 115 FW / EMO
Owner Address: 3110 MITCHELL ST BLDG 1210
Owner Address 2: Not reported
Owner City: MADISON
Owner State: WI
Owner Zip: 53704
Building Name: TRUAX FIELD AIR NATIONAL GUARD -BLDG 1000
Building Address: 3110 MITCHELL ST
Building City: MADISON
Building Zip: 53704

Tank Status Date: 08/19/1993
Site Municipality: C
Land Owner Type: Federal Owned
Town Customer ID: 375178
Owner Name: WI AIR NATIONAL GUARD - TRUAX - 115 FW / EMO
Owner Address: 3110 MITCHELL ST BLDG 1210
Owner Address 2: Not reported
Owner City: MADISON
Owner State: WI
Owner Zip: 53704
Building Name: TRUAX FIELD AIR NATIONAL GUARD -BLDG 1000
Building Address: 3110 MITCHELL ST
Building City: MADISON
Building Zip: 53704

Tank Status Date: 05/15/1990
Site Municipality: C
Land Owner Type: Federal Owned
Town Customer ID: 375178
Owner Name: WI AIR NATIONAL GUARD - TRUAX - 115 FW / EMO
Owner Address: 3110 MITCHELL ST BLDG 1210
Owner Address 2: Not reported

Map ID
Direction
Distance
Elevation

MAP FINDINGS

Site

Database(s)

EDR ID Number
EPA ID Number

TRUAX FIELD AIR NATIONAL GUARD -BLDG 1000 (Continued)

U003954171

Owner City: MADISON
Owner State: WI
Owner Zip: 53704
Building Name: TRUAX FIELD AIR NATIONAL GUARD -BLDG 1000
Building Address: 3110 MITCHELL ST
Building City: MADISON
Building Zip: 53704

Tank Status Date: 07/20/1989
Site Municipality: C
Land Owner Type: Federal Owned
Town Customer ID: 375178
Owner Name: WI AIR NATIONAL GUARD - TRUAX - 115 FW / EMO
Owner Address: 3110 MITCHELL ST BLDG 1210
Owner Address 2: Not reported
Owner City: MADISON
Owner State: WI
Owner Zip: 53704
Building Name: TRUAX FIELD AIR NATIONAL GUARD -BLDG 1000
Building Address: 3110 MITCHELL ST
Building City: MADISON
Building Zip: 53704

Tank Status Date: 10/05/1994
Site Municipality: C
Land Owner Type: Federal Owned
Town Customer ID: 375178
Owner Name: WI AIR NATIONAL GUARD - TRUAX - 115 FW / EMO
Owner Address: 3110 MITCHELL ST BLDG 1210
Owner Address 2: Not reported
Owner City: MADISON
Owner State: WI
Owner Zip: 53704
Building Name: TRUAX FIELD AIR NATIONAL GUARD -BLDG 1000
Building Address: 3110 MITCHELL ST
Building City: MADISON
Building Zip: 53704

Tank Status Date: 02/27/1992
Site Municipality: C
Land Owner Type: Federal Owned
Town Customer ID: 375178
Owner Name: WI AIR NATIONAL GUARD - TRUAX - 115 FW / EMO
Owner Address: 3110 MITCHELL ST BLDG 1210
Owner Address 2: Not reported
Owner City: MADISON
Owner State: WI
Owner Zip: 53704
Building Name: TRUAX FIELD AIR NATIONAL GUARD -BLDG 1000
Building Address: 3110 MITCHELL ST
Building City: MADISON
Building Zip: 53704

Tank Status Date: Not reported
Site Municipality: C
Land Owner Type: Federal Owned
Town Customer ID: 375178

Map ID
Direction
Distance
Elevation

MAP FINDINGS

Site

Database(s)

EDR ID Number
EPA ID Number

TRUAX FIELD AIR NATIONAL GUARD -BLDG 1000 (Continued)

U003954171

Owner Name: WI AIR NATIONAL GUARD - TRUAX - 115 FW / EMO
Owner Address: 3110 MITCHELL ST BLDG 1210
Owner Address 2: Not reported
Owner City: MADISON
Owner State: WI
Owner Zip: 53704
Building Name: TRUAX FIELD AIR NATIONAL GUARD -BLDG 1000
Building Address: 3110 MITCHELL ST
Building City: MADISON
Building Zip: 53704

Tank Status Date: 05/07/1990
Site Municipality: C
Land Owner Type: Federal Owned
Town Customer ID: 375178
Owner Name: WI AIR NATIONAL GUARD - TRUAX - 115 FW / EMO
Owner Address: 3110 MITCHELL ST BLDG 1210
Owner Address 2: Not reported
Owner City: MADISON
Owner State: WI
Owner Zip: 53704
Building Name: TRUAX FIELD AIR NATIONAL GUARD -BLDG 1000
Building Address: 3110 MITCHELL ST
Building City: MADISON
Building Zip: 53704

Tank Status Date: 10/20/1999
Site Municipality: C
Land Owner Type: Federal Owned
Town Customer ID: 375178
Owner Name: WI AIR NATIONAL GUARD - TRUAX - 115 FW / EMO
Owner Address: 3110 MITCHELL ST BLDG 1210
Owner Address 2: Not reported
Owner City: MADISON
Owner State: WI
Owner Zip: 53704
Building Name: TRUAX FIELD AIR NATIONAL GUARD -BLDG 1000
Building Address: 3110 MITCHELL ST
Building City: MADISON
Building Zip: 53704

Tank Status Date: 05/12/1990
Site Municipality: C
Land Owner Type: Federal Owned
Town Customer ID: 375178
Owner Name: WI AIR NATIONAL GUARD - TRUAX - 115 FW / EMO
Owner Address: 3110 MITCHELL ST BLDG 1210
Owner Address 2: Not reported
Owner City: MADISON
Owner State: WI
Owner Zip: 53704
Building Name: TRUAX FIELD AIR NATIONAL GUARD -BLDG 1000
Building Address: 3110 MITCHELL ST
Building City: MADISON
Building Zip: 53704

Tank Status Date: 05/05/2008

Map ID
Direction
Distance
Elevation

MAP FINDINGS

Site

Database(s)

EDR ID Number
EPA ID Number

TRUAX FIELD AIR NATIONAL GUARD -BLDG 1000 (Continued)

U003954171

Site Municipality: C
Land Owner Type: Federal Owned
Town Customer ID: 375178
Owner Name: WI AIR NATIONAL GUARD - TRUAX - 115 FW / EMO
Owner Address: 3110 MITCHELL ST BLDG 1210
Owner Address 2: Not reported
Owner City: MADISON
Owner State: WI
Owner Zip: 53704
Building Name: TRUAX FIELD AIR NATIONAL GUARD -BLDG 1000
Building Address: 3110 MITCHELL ST
Building City: MADISON
Building Zip: 53704

Tank Status Date: 06/13/1990
Site Municipality: C
Land Owner Type: Federal Owned
Town Customer ID: 375178
Owner Name: WI AIR NATIONAL GUARD - TRUAX - 115 FW / EMO
Owner Address: 3110 MITCHELL ST BLDG 1210
Owner Address 2: Not reported
Owner City: MADISON
Owner State: WI
Owner Zip: 53704
Building Name: TRUAX FIELD AIR NATIONAL GUARD -BLDG 1000
Building Address: 3110 MITCHELL ST
Building City: MADISON
Building Zip: 53704

Tank Status Date: 10/20/1999
Site Municipality: C
Land Owner Type: Federal Owned
Town Customer ID: 375178
Owner Name: WI AIR NATIONAL GUARD - TRUAX - 115 FW / EMO
Owner Address: 3110 MITCHELL ST BLDG 1210
Owner Address 2: Not reported
Owner City: MADISON
Owner State: WI
Owner Zip: 53704
Building Name: TRUAX FIELD AIR NATIONAL GUARD -BLDG 1000
Building Address: 3110 MITCHELL ST
Building City: MADISON
Building Zip: 53704

Tank Status Date: 10/20/1999
Site Municipality: C
Land Owner Type: Federal Owned
Town Customer ID: 375178
Owner Name: WI AIR NATIONAL GUARD - TRUAX - 115 FW / EMO
Owner Address: 3110 MITCHELL ST BLDG 1210
Owner Address 2: Not reported
Owner City: MADISON
Owner State: WI
Owner Zip: 53704
Building Name: TRUAX FIELD AIR NATIONAL GUARD -BLDG 1000
Building Address: 3110 MITCHELL ST
Building City: MADISON

Map ID
Direction
Distance
Elevation

MAP FINDINGS

Site

Database(s)

EDR ID Number
EPA ID Number

TRUAX FIELD AIR NATIONAL GUARD -BLDG 1000 (Continued)

U003954171

Building Zip: 53704

Tank Status Date: 05/10/1990
Site Municipality: C
Land Owner Type: Federal Owned
Town Customer ID: 375178
Owner Name: WI AIR NATIONAL GUARD - TRUAX - 115 FW / EMO
Owner Address: 3110 MITCHELL ST BLDG 1210
Owner Address 2: Not reported
Owner City: MADISON
Owner State: WI
Owner Zip: 53704
Building Name: TRUAX FIELD AIR NATIONAL GUARD -BLDG 1000
Building Address: 3110 MITCHELL ST
Building City: MADISON
Building Zip: 53704

Tank Status Date: 10/05/1994
Site Municipality: C
Land Owner Type: Federal Owned
Town Customer ID: 375178
Owner Name: WI AIR NATIONAL GUARD - TRUAX - 115 FW / EMO
Owner Address: 3110 MITCHELL ST BLDG 1210
Owner Address 2: Not reported
Owner City: MADISON
Owner State: WI
Owner Zip: 53704
Building Name: TRUAX FIELD AIR NATIONAL GUARD -BLDG 1000
Building Address: 3110 MITCHELL ST
Building City: MADISON
Building Zip: 53704

Tank Status Date: 10/05/1994
Site Municipality: C
Land Owner Type: Federal Owned
Town Customer ID: 375178
Owner Name: WI AIR NATIONAL GUARD - TRUAX - 115 FW / EMO
Owner Address: 3110 MITCHELL ST BLDG 1210
Owner Address 2: Not reported
Owner City: MADISON
Owner State: WI
Owner Zip: 53704
Building Name: TRUAX FIELD AIR NATIONAL GUARD -BLDG 1000
Building Address: 3110 MITCHELL ST
Building City: MADISON
Building Zip: 53704

Tank Status Date: 06/01/1990
Site Municipality: C
Land Owner Type: Federal Owned
Town Customer ID: 375178
Owner Name: WI AIR NATIONAL GUARD - TRUAX - 115 FW / EMO
Owner Address: 3110 MITCHELL ST BLDG 1210
Owner Address 2: Not reported
Owner City: MADISON
Owner State: WI
Owner Zip: 53704

Map ID
Direction
Distance
Elevation

MAP FINDINGS

Site

Database(s)

EDR ID Number
EPA ID Number

TRUAX FIELD AIR NATIONAL GUARD -BLDG 1000 (Continued)

U003954171

Building Name: TRUAX FIELD AIR NATIONAL GUARD -BLDG 1000
Building Address: 3110 MITCHELL ST
Building City: MADISON
Building Zip: 53704

Tank Status Date: 05/18/1990
Site Municipality: C
Land Owner Type: Federal Owned
Town Customer ID: 375178
Owner Name: WI AIR NATIONAL GUARD - TRUAX - 115 FW / EMO
Owner Address: 3110 MITCHELL ST BLDG 1210
Owner Address 2: Not reported
Owner City: MADISON
Owner State: WI
Owner Zip: 53704
Building Name: TRUAX FIELD AIR NATIONAL GUARD -BLDG 1000
Building Address: 3110 MITCHELL ST
Building City: MADISON
Building Zip: 53704

Tank Status Date: 10/05/1994
Site Municipality: C
Land Owner Type: Federal Owned
Town Customer ID: 375178
Owner Name: WI AIR NATIONAL GUARD - TRUAX - 115 FW / EMO
Owner Address: 3110 MITCHELL ST BLDG 1210
Owner Address 2: Not reported
Owner City: MADISON
Owner State: WI
Owner Zip: 53704
Building Name: TRUAX FIELD AIR NATIONAL GUARD -BLDG 1000
Building Address: 3110 MITCHELL ST
Building City: MADISON
Building Zip: 53704

Tank Status Date: 11/15/1993
Site Municipality: C
Land Owner Type: Federal Owned
Town Customer ID: 375178
Owner Name: WI AIR NATIONAL GUARD - TRUAX - 115 FW / EMO
Owner Address: 3110 MITCHELL ST BLDG 1210
Owner Address 2: Not reported
Owner City: MADISON
Owner State: WI
Owner Zip: 53704
Building Name: TRUAX FIELD AIR NATIONAL GUARD -BLDG 1000
Building Address: 3110 MITCHELL ST
Building City: MADISON
Building Zip: 53704

License: Storage Tank Registration
License Type: Registration
License Number: 445966
Expiration Date: Not reported
Licensee: WI Air National Guard - Truax - 115 Fw / Emo
Facility Reference Number: 652469|674669

Map ID
Direction
Distance
Elevation

MAP FINDINGS

Site

Database(s)

EDR ID Number
EPA ID Number

TRUAX FIELD AIR NATIONAL GUARD -BLDG 1000 (Continued)

U003954171

Fire Dept ID:	1301
Federally Regulated:	Yes
Tank ID:	62225
Municipality Name:	City of Madison
Tank Reference Number:	272375 130101541
Equipment Wang ID:	130101541
Tank Type:	Underground Storage Tank
Tank Status:	Closed/Removed
Tank Contents:	Aviation Fuel
Capacity:	12000.00
Install Date:	Not reported
Construction Material:	Bare Steel
Marketer:	N
Tank Occupancy:	Government
Corrosion Protection Type:	Not reported
Overfill Protection Type:	Not Installed
Leak Detection:	Not Required
Leak Test Method:	Not reported
Spill Protection:	Not Installed
Containment Sump Installed:	N
Wall Size:	Single
Dispenser Sump Installed:	N
Overfill Protection:	Not Installed
Date of Lining:	Not reported
Lining Inspection Date:	Not reported
CAS Number:	Not reported
Pipe Type:	Piping (Storage Tank)
Pipe Status:	Closed/Removed
Pipe Aboveground Piping:	N
Pipe Underground Piping:	Y
Pipe Construction Material:	Bare Steel
Pipe Wall Type:	Single
Pipe UST Manifoldd:	N
Pipe Related Tank ID:	151111
Pipe Catastrophic Leak Detection:	Not reported
Pipe System Type:	Safe Suction
Pipe Flex Connector:	N
Pipe Leak Test Method:	Not reported
Pipe Leak Detection:	Inventory Control/Tightness Testing
Pipe Corrosion Protection:	Not reported
Latest Test Name:	Not reported
Latest Test Date:	Not reported
Latest Test Expiration Date:	Not reported
Detail As of 12/2016:	
Tank Status Date:	11/25/1991
Site Municipality:	C
Land Owner Type:	Federal Owned
Town Customer ID:	375178
Owner Name:	WI AIR NATIONAL GUARD - TRUAX - 115 FW / EMO
Owner Address:	3110 MITCHELL ST BLDG 1210
Owner Address 2:	Not reported
Owner City:	MADISON
Owner State:	WI
Owner Zip:	53704
Building Name:	TRUAX FIELD AIR NATIONAL GUARD -BLDG 1000
Building Address:	3110 MITCHELL ST
Building City:	MADISON

Map ID
Direction
Distance
Elevation

MAP FINDINGS

Site

Database(s)

EDR ID Number
EPA ID Number

TRUAX FIELD AIR NATIONAL GUARD -BLDG 1000 (Continued)

U003954171

Building Zip: 53704

Tank Status Date: 06/11/1990
Site Municipality: C
Land Owner Type: Federal Owned
Town Customer ID: 375178
Owner Name: WI AIR NATIONAL GUARD - TRUAX - 115 FW / EMO
Owner Address: 3110 MITCHELL ST BLDG 1210
Owner Address 2: Not reported
Owner City: MADISON
Owner State: WI
Owner Zip: 53704
Building Name: TRUAX FIELD AIR NATIONAL GUARD -BLDG 1000
Building Address: 3110 MITCHELL ST
Building City: MADISON
Building Zip: 53704

Tank Status Date: 10/04/1993
Site Municipality: C
Land Owner Type: Federal Owned
Town Customer ID: 375178
Owner Name: WI AIR NATIONAL GUARD - TRUAX - 115 FW / EMO
Owner Address: 3110 MITCHELL ST BLDG 1210
Owner Address 2: Not reported
Owner City: MADISON
Owner State: WI
Owner Zip: 53704
Building Name: TRUAX FIELD AIR NATIONAL GUARD -BLDG 1000
Building Address: 3110 MITCHELL ST
Building City: MADISON
Building Zip: 53704

Tank Status Date: 10/01/1991
Site Municipality: C
Land Owner Type: Federal Owned
Town Customer ID: 375178
Owner Name: WI AIR NATIONAL GUARD - TRUAX - 115 FW / EMO
Owner Address: 3110 MITCHELL ST BLDG 1210
Owner Address 2: Not reported
Owner City: MADISON
Owner State: WI
Owner Zip: 53704
Building Name: TRUAX FIELD AIR NATIONAL GUARD -BLDG 1000
Building Address: 3110 MITCHELL ST
Building City: MADISON
Building Zip: 53704

Tank Status Date: 06/16/2009
Site Municipality: C
Land Owner Type: Federal Owned
Town Customer ID: 375178
Owner Name: WI AIR NATIONAL GUARD - TRUAX - 115 FW / EMO
Owner Address: 3110 MITCHELL ST BLDG 1210
Owner Address 2: Not reported
Owner City: MADISON
Owner State: WI
Owner Zip: 53704

Map ID
Direction
Distance
Elevation

MAP FINDINGS

Site

Database(s)

EDR ID Number
EPA ID Number

TRUAX FIELD AIR NATIONAL GUARD -BLDG 1000 (Continued)

U003954171

Building Name: TRUAX FIELD AIR NATIONAL GUARD -BLDG 1000
Building Address: 3110 MITCHELL ST
Building City: MADISON
Building Zip: 53704

Tank Status Date: Not reported
Site Municipality: C
Land Owner Type: Federal Owned
Town Customer ID: 375178
Owner Name: WI AIR NATIONAL GUARD - TRUAX - 115 FW / EMO
Owner Address: 3110 MITCHELL ST BLDG 1210
Owner Address 2: Not reported
Owner City: MADISON
Owner State: WI
Owner Zip: 53704
Building Name: TRUAX FIELD AIR NATIONAL GUARD -BLDG 1000
Building Address: 3110 MITCHELL ST
Building City: MADISON
Building Zip: 53704

Tank Status Date: Not reported
Site Municipality: C
Land Owner Type: Federal Owned
Town Customer ID: 375178
Owner Name: WI AIR NATIONAL GUARD - TRUAX - 115 FW / EMO
Owner Address: 3110 MITCHELL ST BLDG 1210
Owner Address 2: Not reported
Owner City: MADISON
Owner State: WI
Owner Zip: 53704
Building Name: TRUAX FIELD AIR NATIONAL GUARD -BLDG 1000
Building Address: 3110 MITCHELL ST
Building City: MADISON
Building Zip: 53704

Tank Status Date: 08/01/1989
Site Municipality: C
Land Owner Type: Federal Owned
Town Customer ID: 375178
Owner Name: WI AIR NATIONAL GUARD - TRUAX - 115 FW / EMO
Owner Address: 3110 MITCHELL ST BLDG 1210
Owner Address 2: Not reported
Owner City: MADISON
Owner State: WI
Owner Zip: 53704
Building Name: TRUAX FIELD AIR NATIONAL GUARD -BLDG 1000
Building Address: 3110 MITCHELL ST
Building City: MADISON
Building Zip: 53704

Tank Status Date: 12/15/1993
Site Municipality: C
Land Owner Type: Federal Owned
Town Customer ID: 375178
Owner Name: WI AIR NATIONAL GUARD - TRUAX - 115 FW / EMO
Owner Address: 3110 MITCHELL ST BLDG 1210
Owner Address 2: Not reported

Map ID
Direction
Distance
Elevation

MAP FINDINGS

Site

Database(s)

EDR ID Number
EPA ID Number

TRUAX FIELD AIR NATIONAL GUARD -BLDG 1000 (Continued)

U003954171

Owner City: MADISON
Owner State: WI
Owner Zip: 53704
Building Name: TRUAX FIELD AIR NATIONAL GUARD -BLDG 1000
Building Address: 3110 MITCHELL ST
Building City: MADISON
Building Zip: 53704

Tank Status Date: Not reported
Site Municipality: C
Land Owner Type: Federal Owned
Town Customer ID: 375178
Owner Name: WI AIR NATIONAL GUARD - TRUAX - 115 FW / EMO
Owner Address: 3110 MITCHELL ST BLDG 1210
Owner Address 2: Not reported
Owner City: MADISON
Owner State: WI
Owner Zip: 53704
Building Name: TRUAX FIELD AIR NATIONAL GUARD -BLDG 1000
Building Address: 3110 MITCHELL ST
Building City: MADISON
Building Zip: 53704

Tank Status Date: Not reported
Site Municipality: C
Land Owner Type: Federal Owned
Town Customer ID: 375178
Owner Name: WI AIR NATIONAL GUARD - TRUAX - 115 FW / EMO
Owner Address: 3110 MITCHELL ST BLDG 1210
Owner Address 2: Not reported
Owner City: MADISON
Owner State: WI
Owner Zip: 53704
Building Name: TRUAX FIELD AIR NATIONAL GUARD -BLDG 1000
Building Address: 3110 MITCHELL ST
Building City: MADISON
Building Zip: 53704

Tank Status Date: 06/13/1990
Site Municipality: C
Land Owner Type: Federal Owned
Town Customer ID: 375178
Owner Name: WI AIR NATIONAL GUARD - TRUAX - 115 FW / EMO
Owner Address: 3110 MITCHELL ST BLDG 1210
Owner Address 2: Not reported
Owner City: MADISON
Owner State: WI
Owner Zip: 53704
Building Name: TRUAX FIELD AIR NATIONAL GUARD -BLDG 1000
Building Address: 3110 MITCHELL ST
Building City: MADISON
Building Zip: 53704

Tank Status Date: 10/20/1999
Site Municipality: C
Land Owner Type: Federal Owned
Town Customer ID: 375178

Map ID
Direction
Distance
Elevation

MAP FINDINGS

Site

Database(s)

EDR ID Number
EPA ID Number

TRUAX FIELD AIR NATIONAL GUARD -BLDG 1000 (Continued)

U003954171

Owner Name: WI AIR NATIONAL GUARD - TRUAX - 115 FW / EMO
Owner Address: 3110 MITCHELL ST BLDG 1210
Owner Address 2: Not reported
Owner City: MADISON
Owner State: WI
Owner Zip: 53704
Building Name: TRUAX FIELD AIR NATIONAL GUARD -BLDG 1000
Building Address: 3110 MITCHELL ST
Building City: MADISON
Building Zip: 53704

Tank Status Date: 05/22/1990
Site Municipality: C
Land Owner Type: Federal Owned
Town Customer ID: 375178
Owner Name: WI AIR NATIONAL GUARD - TRUAX - 115 FW / EMO
Owner Address: 3110 MITCHELL ST BLDG 1210
Owner Address 2: Not reported
Owner City: MADISON
Owner State: WI
Owner Zip: 53704
Building Name: TRUAX FIELD AIR NATIONAL GUARD -BLDG 1000
Building Address: 3110 MITCHELL ST
Building City: MADISON
Building Zip: 53704

Tank Status Date: 04/17/1996
Site Municipality: C
Land Owner Type: Federal Owned
Town Customer ID: 375178
Owner Name: WI AIR NATIONAL GUARD - TRUAX - 115 FW / EMO
Owner Address: 3110 MITCHELL ST BLDG 1210
Owner Address 2: Not reported
Owner City: MADISON
Owner State: WI
Owner Zip: 53704
Building Name: TRUAX FIELD AIR NATIONAL GUARD -BLDG 1000
Building Address: 3110 MITCHELL ST
Building City: MADISON
Building Zip: 53704

Tank Status Date: 06/21/1990
Site Municipality: C
Land Owner Type: Federal Owned
Town Customer ID: 375178
Owner Name: WI AIR NATIONAL GUARD - TRUAX - 115 FW / EMO
Owner Address: 3110 MITCHELL ST BLDG 1210
Owner Address 2: Not reported
Owner City: MADISON
Owner State: WI
Owner Zip: 53704
Building Name: TRUAX FIELD AIR NATIONAL GUARD -BLDG 1000
Building Address: 3110 MITCHELL ST
Building City: MADISON
Building Zip: 53704

Tank Status Date: 10/10/1991

Map ID
Direction
Distance
Elevation

MAP FINDINGS

Site

Database(s)

EDR ID Number
EPA ID Number

TRUAX FIELD AIR NATIONAL GUARD -BLDG 1000 (Continued)

U003954171

Site Municipality: C
Land Owner Type: Federal Owned
Town Customer ID: 375178
Owner Name: WI AIR NATIONAL GUARD - TRUAX - 115 FW / EMO
Owner Address: 3110 MITCHELL ST BLDG 1210
Owner Address 2: Not reported
Owner City: MADISON
Owner State: WI
Owner Zip: 53704
Building Name: TRUAX FIELD AIR NATIONAL GUARD -BLDG 1000
Building Address: 3110 MITCHELL ST
Building City: MADISON
Building Zip: 53704

Tank Status Date: 08/19/1993
Site Municipality: C
Land Owner Type: Federal Owned
Town Customer ID: 375178
Owner Name: WI AIR NATIONAL GUARD - TRUAX - 115 FW / EMO
Owner Address: 3110 MITCHELL ST BLDG 1210
Owner Address 2: Not reported
Owner City: MADISON
Owner State: WI
Owner Zip: 53704
Building Name: TRUAX FIELD AIR NATIONAL GUARD -BLDG 1000
Building Address: 3110 MITCHELL ST
Building City: MADISON
Building Zip: 53704

Tank Status Date: 05/15/1990
Site Municipality: C
Land Owner Type: Federal Owned
Town Customer ID: 375178
Owner Name: WI AIR NATIONAL GUARD - TRUAX - 115 FW / EMO
Owner Address: 3110 MITCHELL ST BLDG 1210
Owner Address 2: Not reported
Owner City: MADISON
Owner State: WI
Owner Zip: 53704
Building Name: TRUAX FIELD AIR NATIONAL GUARD -BLDG 1000
Building Address: 3110 MITCHELL ST
Building City: MADISON
Building Zip: 53704

Tank Status Date: 07/20/1989
Site Municipality: C
Land Owner Type: Federal Owned
Town Customer ID: 375178
Owner Name: WI AIR NATIONAL GUARD - TRUAX - 115 FW / EMO
Owner Address: 3110 MITCHELL ST BLDG 1210
Owner Address 2: Not reported
Owner City: MADISON
Owner State: WI
Owner Zip: 53704
Building Name: TRUAX FIELD AIR NATIONAL GUARD -BLDG 1000
Building Address: 3110 MITCHELL ST
Building City: MADISON

Map ID
Direction
Distance
Elevation

MAP FINDINGS

Site

Database(s)

EDR ID Number
EPA ID Number

TRUAX FIELD AIR NATIONAL GUARD -BLDG 1000 (Continued)

U003954171

Building Zip:	53704
Tank Status Date:	10/05/1994
Site Municipality:	C
Land Owner Type:	Federal Owned
Town Customer ID:	375178
Owner Name:	WI AIR NATIONAL GUARD - TRUAX - 115 FW / EMO
Owner Address:	3110 MITCHELL ST BLDG 1210
Owner Address 2:	Not reported
Owner City:	MADISON
Owner State:	WI
Owner Zip:	53704
Building Name:	TRUAX FIELD AIR NATIONAL GUARD -BLDG 1000
Building Address:	3110 MITCHELL ST
Building City:	MADISON
Building Zip:	53704
Tank Status Date:	02/27/1992
Site Municipality:	C
Land Owner Type:	Federal Owned
Town Customer ID:	375178
Owner Name:	WI AIR NATIONAL GUARD - TRUAX - 115 FW / EMO
Owner Address:	3110 MITCHELL ST BLDG 1210
Owner Address 2:	Not reported
Owner City:	MADISON
Owner State:	WI
Owner Zip:	53704
Building Name:	TRUAX FIELD AIR NATIONAL GUARD -BLDG 1000
Building Address:	3110 MITCHELL ST
Building City:	MADISON
Building Zip:	53704
Tank Status Date:	Not reported
Site Municipality:	C
Land Owner Type:	Federal Owned
Town Customer ID:	375178
Owner Name:	WI AIR NATIONAL GUARD - TRUAX - 115 FW / EMO
Owner Address:	3110 MITCHELL ST BLDG 1210
Owner Address 2:	Not reported
Owner City:	MADISON
Owner State:	WI
Owner Zip:	53704
Building Name:	TRUAX FIELD AIR NATIONAL GUARD -BLDG 1000
Building Address:	3110 MITCHELL ST
Building City:	MADISON
Building Zip:	53704
Tank Status Date:	05/07/1990
Site Municipality:	C
Land Owner Type:	Federal Owned
Town Customer ID:	375178
Owner Name:	WI AIR NATIONAL GUARD - TRUAX - 115 FW / EMO
Owner Address:	3110 MITCHELL ST BLDG 1210
Owner Address 2:	Not reported
Owner City:	MADISON
Owner State:	WI
Owner Zip:	53704

Map ID
Direction
Distance
Elevation

MAP FINDINGS

Site

Database(s)

EDR ID Number
EPA ID Number

TRUAX FIELD AIR NATIONAL GUARD -BLDG 1000 (Continued)

U003954171

Building Name:	TRUAX FIELD AIR NATIONAL GUARD -BLDG 1000
Building Address:	3110 MITCHELL ST
Building City:	MADISON
Building Zip:	53704
Tank Status Date:	10/20/1999
Site Municipality:	C
Land Owner Type:	Federal Owned
Town Customer ID:	375178
Owner Name:	WI AIR NATIONAL GUARD - TRUAX - 115 FW / EMO
Owner Address:	3110 MITCHELL ST BLDG 1210
Owner Address 2:	Not reported
Owner City:	MADISON
Owner State:	WI
Owner Zip:	53704
Building Name:	TRUAX FIELD AIR NATIONAL GUARD -BLDG 1000
Building Address:	3110 MITCHELL ST
Building City:	MADISON
Building Zip:	53704
Tank Status Date:	05/12/1990
Site Municipality:	C
Land Owner Type:	Federal Owned
Town Customer ID:	375178
Owner Name:	WI AIR NATIONAL GUARD - TRUAX - 115 FW / EMO
Owner Address:	3110 MITCHELL ST BLDG 1210
Owner Address 2:	Not reported
Owner City:	MADISON
Owner State:	WI
Owner Zip:	53704
Building Name:	TRUAX FIELD AIR NATIONAL GUARD -BLDG 1000
Building Address:	3110 MITCHELL ST
Building City:	MADISON
Building Zip:	53704
Tank Status Date:	05/05/2008
Site Municipality:	C
Land Owner Type:	Federal Owned
Town Customer ID:	375178
Owner Name:	WI AIR NATIONAL GUARD - TRUAX - 115 FW / EMO
Owner Address:	3110 MITCHELL ST BLDG 1210
Owner Address 2:	Not reported
Owner City:	MADISON
Owner State:	WI
Owner Zip:	53704
Building Name:	TRUAX FIELD AIR NATIONAL GUARD -BLDG 1000
Building Address:	3110 MITCHELL ST
Building City:	MADISON
Building Zip:	53704
Tank Status Date:	06/13/1990
Site Municipality:	C
Land Owner Type:	Federal Owned
Town Customer ID:	375178
Owner Name:	WI AIR NATIONAL GUARD - TRUAX - 115 FW / EMO
Owner Address:	3110 MITCHELL ST BLDG 1210
Owner Address 2:	Not reported

Map ID
Direction
Distance
Elevation

MAP FINDINGS

Site

Database(s)

EDR ID Number
EPA ID Number

TRUAX FIELD AIR NATIONAL GUARD -BLDG 1000 (Continued)

U003954171

Owner City: MADISON
Owner State: WI
Owner Zip: 53704
Building Name: TRUAX FIELD AIR NATIONAL GUARD -BLDG 1000
Building Address: 3110 MITCHELL ST
Building City: MADISON
Building Zip: 53704

Tank Status Date: 10/20/1999
Site Municipality: C
Land Owner Type: Federal Owned
Town Customer ID: 375178
Owner Name: WI AIR NATIONAL GUARD - TRUAX - 115 FW / EMO
Owner Address: 3110 MITCHELL ST BLDG 1210
Owner Address 2: Not reported
Owner City: MADISON
Owner State: WI
Owner Zip: 53704
Building Name: TRUAX FIELD AIR NATIONAL GUARD -BLDG 1000
Building Address: 3110 MITCHELL ST
Building City: MADISON
Building Zip: 53704

Tank Status Date: 10/20/1999
Site Municipality: C
Land Owner Type: Federal Owned
Town Customer ID: 375178
Owner Name: WI AIR NATIONAL GUARD - TRUAX - 115 FW / EMO
Owner Address: 3110 MITCHELL ST BLDG 1210
Owner Address 2: Not reported
Owner City: MADISON
Owner State: WI
Owner Zip: 53704
Building Name: TRUAX FIELD AIR NATIONAL GUARD -BLDG 1000
Building Address: 3110 MITCHELL ST
Building City: MADISON
Building Zip: 53704

Tank Status Date: 05/10/1990
Site Municipality: C
Land Owner Type: Federal Owned
Town Customer ID: 375178
Owner Name: WI AIR NATIONAL GUARD - TRUAX - 115 FW / EMO
Owner Address: 3110 MITCHELL ST BLDG 1210
Owner Address 2: Not reported
Owner City: MADISON
Owner State: WI
Owner Zip: 53704
Building Name: TRUAX FIELD AIR NATIONAL GUARD -BLDG 1000
Building Address: 3110 MITCHELL ST
Building City: MADISON
Building Zip: 53704

Tank Status Date: 10/05/1994
Site Municipality: C
Land Owner Type: Federal Owned
Town Customer ID: 375178

Map ID
Direction
Distance
Elevation

MAP FINDINGS

Site

Database(s)

EDR ID Number
EPA ID Number

TRUAX FIELD AIR NATIONAL GUARD -BLDG 1000 (Continued)

U003954171

Owner Name: WI AIR NATIONAL GUARD - TRUAX - 115 FW / EMO
Owner Address: 3110 MITCHELL ST BLDG 1210
Owner Address 2: Not reported
Owner City: MADISON
Owner State: WI
Owner Zip: 53704
Building Name: TRUAX FIELD AIR NATIONAL GUARD -BLDG 1000
Building Address: 3110 MITCHELL ST
Building City: MADISON
Building Zip: 53704

Tank Status Date: 10/05/1994
Site Municipality: C
Land Owner Type: Federal Owned
Town Customer ID: 375178
Owner Name: WI AIR NATIONAL GUARD - TRUAX - 115 FW / EMO
Owner Address: 3110 MITCHELL ST BLDG 1210
Owner Address 2: Not reported
Owner City: MADISON
Owner State: WI
Owner Zip: 53704
Building Name: TRUAX FIELD AIR NATIONAL GUARD -BLDG 1000
Building Address: 3110 MITCHELL ST
Building City: MADISON
Building Zip: 53704

Tank Status Date: 06/01/1990
Site Municipality: C
Land Owner Type: Federal Owned
Town Customer ID: 375178
Owner Name: WI AIR NATIONAL GUARD - TRUAX - 115 FW / EMO
Owner Address: 3110 MITCHELL ST BLDG 1210
Owner Address 2: Not reported
Owner City: MADISON
Owner State: WI
Owner Zip: 53704
Building Name: TRUAX FIELD AIR NATIONAL GUARD -BLDG 1000
Building Address: 3110 MITCHELL ST
Building City: MADISON
Building Zip: 53704

Tank Status Date: 05/18/1990
Site Municipality: C
Land Owner Type: Federal Owned
Town Customer ID: 375178
Owner Name: WI AIR NATIONAL GUARD - TRUAX - 115 FW / EMO
Owner Address: 3110 MITCHELL ST BLDG 1210
Owner Address 2: Not reported
Owner City: MADISON
Owner State: WI
Owner Zip: 53704
Building Name: TRUAX FIELD AIR NATIONAL GUARD -BLDG 1000
Building Address: 3110 MITCHELL ST
Building City: MADISON
Building Zip: 53704

Tank Status Date: 10/05/1994

Map ID
Direction
Distance
Elevation

MAP FINDINGS

Site

Database(s)

EDR ID Number
EPA ID Number

TRUAX FIELD AIR NATIONAL GUARD -BLDG 1000 (Continued)

U003954171

Site Municipality: C
Land Owner Type: Federal Owned
Town Customer ID: 375178
Owner Name: WI AIR NATIONAL GUARD - TRUAX - 115 FW / EMO
Owner Address: 3110 MITCHELL ST BLDG 1210
Owner Address 2: Not reported
Owner City: MADISON
Owner State: WI
Owner Zip: 53704
Building Name: TRUAX FIELD AIR NATIONAL GUARD -BLDG 1000
Building Address: 3110 MITCHELL ST
Building City: MADISON
Building Zip: 53704

Tank Status Date: 11/15/1993
Site Municipality: C
Land Owner Type: Federal Owned
Town Customer ID: 375178
Owner Name: WI AIR NATIONAL GUARD - TRUAX - 115 FW / EMO
Owner Address: 3110 MITCHELL ST BLDG 1210
Owner Address 2: Not reported
Owner City: MADISON
Owner State: WI
Owner Zip: 53704
Building Name: TRUAX FIELD AIR NATIONAL GUARD -BLDG 1000
Building Address: 3110 MITCHELL ST
Building City: MADISON
Building Zip: 53704

License: Storage Tank Registration
License Type: Registration
License Number: 445966
Expiration Date: Not reported
Licensee: WI Air National Guard - Truax - 115 Fw / Emo
Facility Reference Number: 652469|674669
Fire Dept ID: 1301
Federally Regulated: Yes
Tank ID: 63045
Municipality Name: City of Madison
Tank Reference Number: 273667|130103209
Equipment Wang ID: 130103209
Tank Type: Underground Storage Tank
Tank Status: Closed/Removed
Tank Contents: Unleaded Gasoline
Capacity: 12000.00
Install Date: Not reported
Construction Material: Coated Steel
Marketer: N
Tank Occupancy: Government
Corrosion Protection Type: Not reported
Overfill Protection Type: Not Installed
Leak Detection: Unknown
Leak Test Method: Not reported
Spill Protection: Not Installed
Containment Sump Installed: N
Wall Size: Single

Map ID
Direction
Distance
Elevation

MAP FINDINGS

Site

Database(s)

EDR ID Number
EPA ID Number

TRUAX FIELD AIR NATIONAL GUARD -BLDG 1000 (Continued)

U003954171

Dispenser Sump Installed: N
Overfill Protection: Not Installed
Date of Lining: Not reported
Lining Inspection Date: Not reported
CAS Number: Not reported
Pipe Type: Piping (Storage Tank)
Pipe Status: Closed/Removed
Pipe Aboveground Piping: N
Pipe Underground Piping: Y
Pipe Construction Material: Bare Steel
Pipe Wall Type: Single
Pipe UST Manifolded: N
Pipe Related Tank ID: 151918
Pipe Catastrophic Leak Detection: Not reported
Pipe System Type: Safe Suction
Pipe Flex Connector: N
Pipe Leak Test Method: Not reported
Pipe Leak Detection: Not Required
Pipe Corrosion Protection: Not reported
Latest Test Name: Not reported
Latest Test Date: Not reported
Latest Test Expiration Date: Not reported

Detail As of 12/2016:

Tank Status Date: 11/25/1991
Site Municipality: C
Land Owner Type: Federal Owned
Town Customer ID: 375178
Owner Name: WI AIR NATIONAL GUARD - TRUAX - 115 FW / EMO
Owner Address: 3110 MITCHELL ST BLDG 1210
Owner Address 2: Not reported
Owner City: MADISON
Owner State: WI
Owner Zip: 53704
Building Name: TRUAX FIELD AIR NATIONAL GUARD -BLDG 1000
Building Address: 3110 MITCHELL ST
Building City: MADISON
Building Zip: 53704

Tank Status Date: 06/11/1990
Site Municipality: C
Land Owner Type: Federal Owned
Town Customer ID: 375178
Owner Name: WI AIR NATIONAL GUARD - TRUAX - 115 FW / EMO
Owner Address: 3110 MITCHELL ST BLDG 1210
Owner Address 2: Not reported
Owner City: MADISON
Owner State: WI
Owner Zip: 53704
Building Name: TRUAX FIELD AIR NATIONAL GUARD -BLDG 1000
Building Address: 3110 MITCHELL ST
Building City: MADISON
Building Zip: 53704

Tank Status Date: 10/04/1993
Site Municipality: C
Land Owner Type: Federal Owned
Town Customer ID: 375178

Map ID
Direction
Distance
Elevation

MAP FINDINGS

Site

Database(s)

EDR ID Number
EPA ID Number

TRUAX FIELD AIR NATIONAL GUARD -BLDG 1000 (Continued)

U003954171

Owner Name: WI AIR NATIONAL GUARD - TRUAX - 115 FW / EMO
Owner Address: 3110 MITCHELL ST BLDG 1210
Owner Address 2: Not reported
Owner City: MADISON
Owner State: WI
Owner Zip: 53704
Building Name: TRUAX FIELD AIR NATIONAL GUARD -BLDG 1000
Building Address: 3110 MITCHELL ST
Building City: MADISON
Building Zip: 53704

Tank Status Date: 10/01/1991
Site Municipality: C
Land Owner Type: Federal Owned
Town Customer ID: 375178
Owner Name: WI AIR NATIONAL GUARD - TRUAX - 115 FW / EMO
Owner Address: 3110 MITCHELL ST BLDG 1210
Owner Address 2: Not reported
Owner City: MADISON
Owner State: WI
Owner Zip: 53704
Building Name: TRUAX FIELD AIR NATIONAL GUARD -BLDG 1000
Building Address: 3110 MITCHELL ST
Building City: MADISON
Building Zip: 53704

Tank Status Date: 06/16/2009
Site Municipality: C
Land Owner Type: Federal Owned
Town Customer ID: 375178
Owner Name: WI AIR NATIONAL GUARD - TRUAX - 115 FW / EMO
Owner Address: 3110 MITCHELL ST BLDG 1210
Owner Address 2: Not reported
Owner City: MADISON
Owner State: WI
Owner Zip: 53704
Building Name: TRUAX FIELD AIR NATIONAL GUARD -BLDG 1000
Building Address: 3110 MITCHELL ST
Building City: MADISON
Building Zip: 53704

Tank Status Date: Not reported
Site Municipality: C
Land Owner Type: Federal Owned
Town Customer ID: 375178
Owner Name: WI AIR NATIONAL GUARD - TRUAX - 115 FW / EMO
Owner Address: 3110 MITCHELL ST BLDG 1210
Owner Address 2: Not reported
Owner City: MADISON
Owner State: WI
Owner Zip: 53704
Building Name: TRUAX FIELD AIR NATIONAL GUARD -BLDG 1000
Building Address: 3110 MITCHELL ST
Building City: MADISON
Building Zip: 53704

Tank Status Date: Not reported

Map ID
Direction
Distance
Elevation

MAP FINDINGS

Site

Database(s)

EDR ID Number
EPA ID Number

TRUAX FIELD AIR NATIONAL GUARD -BLDG 1000 (Continued)

U003954171

Site Municipality: C
Land Owner Type: Federal Owned
Town Customer ID: 375178
Owner Name: WI AIR NATIONAL GUARD - TRUAX - 115 FW / EMO
Owner Address: 3110 MITCHELL ST BLDG 1210
Owner Address 2: Not reported
Owner City: MADISON
Owner State: WI
Owner Zip: 53704
Building Name: TRUAX FIELD AIR NATIONAL GUARD -BLDG 1000
Building Address: 3110 MITCHELL ST
Building City: MADISON
Building Zip: 53704

Tank Status Date: 08/01/1989
Site Municipality: C
Land Owner Type: Federal Owned
Town Customer ID: 375178
Owner Name: WI AIR NATIONAL GUARD - TRUAX - 115 FW / EMO
Owner Address: 3110 MITCHELL ST BLDG 1210
Owner Address 2: Not reported
Owner City: MADISON
Owner State: WI
Owner Zip: 53704
Building Name: TRUAX FIELD AIR NATIONAL GUARD -BLDG 1000
Building Address: 3110 MITCHELL ST
Building City: MADISON
Building Zip: 53704

Tank Status Date: 12/15/1993
Site Municipality: C
Land Owner Type: Federal Owned
Town Customer ID: 375178
Owner Name: WI AIR NATIONAL GUARD - TRUAX - 115 FW / EMO
Owner Address: 3110 MITCHELL ST BLDG 1210
Owner Address 2: Not reported
Owner City: MADISON
Owner State: WI
Owner Zip: 53704
Building Name: TRUAX FIELD AIR NATIONAL GUARD -BLDG 1000
Building Address: 3110 MITCHELL ST
Building City: MADISON
Building Zip: 53704

Tank Status Date: Not reported
Site Municipality: C
Land Owner Type: Federal Owned
Town Customer ID: 375178
Owner Name: WI AIR NATIONAL GUARD - TRUAX - 115 FW / EMO
Owner Address: 3110 MITCHELL ST BLDG 1210
Owner Address 2: Not reported
Owner City: MADISON
Owner State: WI
Owner Zip: 53704
Building Name: TRUAX FIELD AIR NATIONAL GUARD -BLDG 1000
Building Address: 3110 MITCHELL ST
Building City: MADISON

Map ID
Direction
Distance
Elevation

MAP FINDINGS

Site

Database(s)

EDR ID Number
EPA ID Number

TRUAX FIELD AIR NATIONAL GUARD -BLDG 1000 (Continued)

U003954171

Building Zip:	53704
Tank Status Date:	Not reported
Site Municipality:	C
Land Owner Type:	Federal Owned
Town Customer ID:	375178
Owner Name:	WI AIR NATIONAL GUARD - TRUAX - 115 FW / EMO
Owner Address:	3110 MITCHELL ST BLDG 1210
Owner Address 2:	Not reported
Owner City:	MADISON
Owner State:	WI
Owner Zip:	53704
Building Name:	TRUAX FIELD AIR NATIONAL GUARD -BLDG 1000
Building Address:	3110 MITCHELL ST
Building City:	MADISON
Building Zip:	53704
Tank Status Date:	06/13/1990
Site Municipality:	C
Land Owner Type:	Federal Owned
Town Customer ID:	375178
Owner Name:	WI AIR NATIONAL GUARD - TRUAX - 115 FW / EMO
Owner Address:	3110 MITCHELL ST BLDG 1210
Owner Address 2:	Not reported
Owner City:	MADISON
Owner State:	WI
Owner Zip:	53704
Building Name:	TRUAX FIELD AIR NATIONAL GUARD -BLDG 1000
Building Address:	3110 MITCHELL ST
Building City:	MADISON
Building Zip:	53704
Tank Status Date:	10/20/1999
Site Municipality:	C
Land Owner Type:	Federal Owned
Town Customer ID:	375178
Owner Name:	WI AIR NATIONAL GUARD - TRUAX - 115 FW / EMO
Owner Address:	3110 MITCHELL ST BLDG 1210
Owner Address 2:	Not reported
Owner City:	MADISON
Owner State:	WI
Owner Zip:	53704
Building Name:	TRUAX FIELD AIR NATIONAL GUARD -BLDG 1000
Building Address:	3110 MITCHELL ST
Building City:	MADISON
Building Zip:	53704
Tank Status Date:	05/22/1990
Site Municipality:	C
Land Owner Type:	Federal Owned
Town Customer ID:	375178
Owner Name:	WI AIR NATIONAL GUARD - TRUAX - 115 FW / EMO
Owner Address:	3110 MITCHELL ST BLDG 1210
Owner Address 2:	Not reported
Owner City:	MADISON
Owner State:	WI
Owner Zip:	53704

Map ID
Direction
Distance
Elevation

MAP FINDINGS

Site

Database(s)

EDR ID Number
EPA ID Number

TRUAX FIELD AIR NATIONAL GUARD -BLDG 1000 (Continued)

U003954171

Building Name:	TRUAX FIELD AIR NATIONAL GUARD -BLDG 1000
Building Address:	3110 MITCHELL ST
Building City:	MADISON
Building Zip:	53704
Tank Status Date:	04/17/1996
Site Municipality:	C
Land Owner Type:	Federal Owned
Town Customer ID:	375178
Owner Name:	WI AIR NATIONAL GUARD - TRUAX - 115 FW / EMO
Owner Address:	3110 MITCHELL ST BLDG 1210
Owner Address 2:	Not reported
Owner City:	MADISON
Owner State:	WI
Owner Zip:	53704
Building Name:	TRUAX FIELD AIR NATIONAL GUARD -BLDG 1000
Building Address:	3110 MITCHELL ST
Building City:	MADISON
Building Zip:	53704
Tank Status Date:	06/21/1990
Site Municipality:	C
Land Owner Type:	Federal Owned
Town Customer ID:	375178
Owner Name:	WI AIR NATIONAL GUARD - TRUAX - 115 FW / EMO
Owner Address:	3110 MITCHELL ST BLDG 1210
Owner Address 2:	Not reported
Owner City:	MADISON
Owner State:	WI
Owner Zip:	53704
Building Name:	TRUAX FIELD AIR NATIONAL GUARD -BLDG 1000
Building Address:	3110 MITCHELL ST
Building City:	MADISON
Building Zip:	53704
Tank Status Date:	10/10/1991
Site Municipality:	C
Land Owner Type:	Federal Owned
Town Customer ID:	375178
Owner Name:	WI AIR NATIONAL GUARD - TRUAX - 115 FW / EMO
Owner Address:	3110 MITCHELL ST BLDG 1210
Owner Address 2:	Not reported
Owner City:	MADISON
Owner State:	WI
Owner Zip:	53704
Building Name:	TRUAX FIELD AIR NATIONAL GUARD -BLDG 1000
Building Address:	3110 MITCHELL ST
Building City:	MADISON
Building Zip:	53704
Tank Status Date:	08/19/1993
Site Municipality:	C
Land Owner Type:	Federal Owned
Town Customer ID:	375178
Owner Name:	WI AIR NATIONAL GUARD - TRUAX - 115 FW / EMO
Owner Address:	3110 MITCHELL ST BLDG 1210
Owner Address 2:	Not reported

Map ID
Direction
Distance
Elevation

MAP FINDINGS

Site

Database(s)

EDR ID Number
EPA ID Number

TRUAX FIELD AIR NATIONAL GUARD -BLDG 1000 (Continued)

U003954171

Owner City: MADISON
Owner State: WI
Owner Zip: 53704
Building Name: TRUAX FIELD AIR NATIONAL GUARD -BLDG 1000
Building Address: 3110 MITCHELL ST
Building City: MADISON
Building Zip: 53704

Tank Status Date: 05/15/1990
Site Municipality: C
Land Owner Type: Federal Owned
Town Customer ID: 375178
Owner Name: WI AIR NATIONAL GUARD - TRUAX - 115 FW / EMO
Owner Address: 3110 MITCHELL ST BLDG 1210
Owner Address 2: Not reported
Owner City: MADISON
Owner State: WI
Owner Zip: 53704
Building Name: TRUAX FIELD AIR NATIONAL GUARD -BLDG 1000
Building Address: 3110 MITCHELL ST
Building City: MADISON
Building Zip: 53704

Tank Status Date: 07/20/1989
Site Municipality: C
Land Owner Type: Federal Owned
Town Customer ID: 375178
Owner Name: WI AIR NATIONAL GUARD - TRUAX - 115 FW / EMO
Owner Address: 3110 MITCHELL ST BLDG 1210
Owner Address 2: Not reported
Owner City: MADISON
Owner State: WI
Owner Zip: 53704
Building Name: TRUAX FIELD AIR NATIONAL GUARD -BLDG 1000
Building Address: 3110 MITCHELL ST
Building City: MADISON
Building Zip: 53704

Tank Status Date: 10/05/1994
Site Municipality: C
Land Owner Type: Federal Owned
Town Customer ID: 375178
Owner Name: WI AIR NATIONAL GUARD - TRUAX - 115 FW / EMO
Owner Address: 3110 MITCHELL ST BLDG 1210
Owner Address 2: Not reported
Owner City: MADISON
Owner State: WI
Owner Zip: 53704
Building Name: TRUAX FIELD AIR NATIONAL GUARD -BLDG 1000
Building Address: 3110 MITCHELL ST
Building City: MADISON
Building Zip: 53704

Tank Status Date: 02/27/1992
Site Municipality: C
Land Owner Type: Federal Owned
Town Customer ID: 375178

Map ID
Direction
Distance
Elevation

MAP FINDINGS

Site

Database(s)

EDR ID Number
EPA ID Number

TRUAX FIELD AIR NATIONAL GUARD -BLDG 1000 (Continued)

U003954171

Owner Name: WI AIR NATIONAL GUARD - TRUAX - 115 FW / EMO
Owner Address: 3110 MITCHELL ST BLDG 1210
Owner Address 2: Not reported
Owner City: MADISON
Owner State: WI
Owner Zip: 53704
Building Name: TRUAX FIELD AIR NATIONAL GUARD -BLDG 1000
Building Address: 3110 MITCHELL ST
Building City: MADISON
Building Zip: 53704

Tank Status Date: Not reported
Site Municipality: C
Land Owner Type: Federal Owned
Town Customer ID: 375178
Owner Name: WI AIR NATIONAL GUARD - TRUAX - 115 FW / EMO
Owner Address: 3110 MITCHELL ST BLDG 1210
Owner Address 2: Not reported
Owner City: MADISON
Owner State: WI
Owner Zip: 53704
Building Name: TRUAX FIELD AIR NATIONAL GUARD -BLDG 1000
Building Address: 3110 MITCHELL ST
Building City: MADISON
Building Zip: 53704

Tank Status Date: 05/07/1990
Site Municipality: C
Land Owner Type: Federal Owned
Town Customer ID: 375178
Owner Name: WI AIR NATIONAL GUARD - TRUAX - 115 FW / EMO
Owner Address: 3110 MITCHELL ST BLDG 1210
Owner Address 2: Not reported
Owner City: MADISON
Owner State: WI
Owner Zip: 53704
Building Name: TRUAX FIELD AIR NATIONAL GUARD -BLDG 1000
Building Address: 3110 MITCHELL ST
Building City: MADISON
Building Zip: 53704

Tank Status Date: 10/20/1999
Site Municipality: C
Land Owner Type: Federal Owned
Town Customer ID: 375178
Owner Name: WI AIR NATIONAL GUARD - TRUAX - 115 FW / EMO
Owner Address: 3110 MITCHELL ST BLDG 1210
Owner Address 2: Not reported
Owner City: MADISON
Owner State: WI
Owner Zip: 53704
Building Name: TRUAX FIELD AIR NATIONAL GUARD -BLDG 1000
Building Address: 3110 MITCHELL ST
Building City: MADISON
Building Zip: 53704

Tank Status Date: 05/12/1990

Map ID
Direction
Distance
Elevation

MAP FINDINGS

Site

Database(s)

EDR ID Number
EPA ID Number

TRUAX FIELD AIR NATIONAL GUARD -BLDG 1000 (Continued)

U003954171

Site Municipality: C
Land Owner Type: Federal Owned
Town Customer ID: 375178
Owner Name: WI AIR NATIONAL GUARD - TRUAX - 115 FW / EMO
Owner Address: 3110 MITCHELL ST BLDG 1210
Owner Address 2: Not reported
Owner City: MADISON
Owner State: WI
Owner Zip: 53704
Building Name: TRUAX FIELD AIR NATIONAL GUARD -BLDG 1000
Building Address: 3110 MITCHELL ST
Building City: MADISON
Building Zip: 53704

Tank Status Date: 05/05/2008
Site Municipality: C
Land Owner Type: Federal Owned
Town Customer ID: 375178
Owner Name: WI AIR NATIONAL GUARD - TRUAX - 115 FW / EMO
Owner Address: 3110 MITCHELL ST BLDG 1210
Owner Address 2: Not reported
Owner City: MADISON
Owner State: WI
Owner Zip: 53704
Building Name: TRUAX FIELD AIR NATIONAL GUARD -BLDG 1000
Building Address: 3110 MITCHELL ST
Building City: MADISON
Building Zip: 53704

Tank Status Date: 06/13/1990
Site Municipality: C
Land Owner Type: Federal Owned
Town Customer ID: 375178
Owner Name: WI AIR NATIONAL GUARD - TRUAX - 115 FW / EMO
Owner Address: 3110 MITCHELL ST BLDG 1210
Owner Address 2: Not reported
Owner City: MADISON
Owner State: WI
Owner Zip: 53704
Building Name: TRUAX FIELD AIR NATIONAL GUARD -BLDG 1000
Building Address: 3110 MITCHELL ST
Building City: MADISON
Building Zip: 53704

Tank Status Date: 10/20/1999
Site Municipality: C
Land Owner Type: Federal Owned
Town Customer ID: 375178
Owner Name: WI AIR NATIONAL GUARD - TRUAX - 115 FW / EMO
Owner Address: 3110 MITCHELL ST BLDG 1210
Owner Address 2: Not reported
Owner City: MADISON
Owner State: WI
Owner Zip: 53704
Building Name: TRUAX FIELD AIR NATIONAL GUARD -BLDG 1000
Building Address: 3110 MITCHELL ST
Building City: MADISON

Map ID
Direction
Distance
Elevation

MAP FINDINGS

Site

Database(s)

EDR ID Number
EPA ID Number

TRUAX FIELD AIR NATIONAL GUARD -BLDG 1000 (Continued)

U003954171

Building Zip: 53704

Tank Status Date: 10/20/1999
Site Municipality: C
Land Owner Type: Federal Owned
Town Customer ID: 375178
Owner Name: WI AIR NATIONAL GUARD - TRUAX - 115 FW / EMO
Owner Address: 3110 MITCHELL ST BLDG 1210
Owner Address 2: Not reported
Owner City: MADISON
Owner State: WI
Owner Zip: 53704
Building Name: TRUAX FIELD AIR NATIONAL GUARD -BLDG 1000
Building Address: 3110 MITCHELL ST
Building City: MADISON
Building Zip: 53704

Tank Status Date: 05/10/1990
Site Municipality: C
Land Owner Type: Federal Owned
Town Customer ID: 375178
Owner Name: WI AIR NATIONAL GUARD - TRUAX - 115 FW / EMO
Owner Address: 3110 MITCHELL ST BLDG 1210
Owner Address 2: Not reported
Owner City: MADISON
Owner State: WI
Owner Zip: 53704
Building Name: TRUAX FIELD AIR NATIONAL GUARD -BLDG 1000
Building Address: 3110 MITCHELL ST
Building City: MADISON
Building Zip: 53704

Tank Status Date: 10/05/1994
Site Municipality: C
Land Owner Type: Federal Owned
Town Customer ID: 375178
Owner Name: WI AIR NATIONAL GUARD - TRUAX - 115 FW / EMO
Owner Address: 3110 MITCHELL ST BLDG 1210
Owner Address 2: Not reported
Owner City: MADISON
Owner State: WI
Owner Zip: 53704
Building Name: TRUAX FIELD AIR NATIONAL GUARD -BLDG 1000
Building Address: 3110 MITCHELL ST
Building City: MADISON
Building Zip: 53704

Tank Status Date: 10/05/1994
Site Municipality: C
Land Owner Type: Federal Owned
Town Customer ID: 375178
Owner Name: WI AIR NATIONAL GUARD - TRUAX - 115 FW / EMO
Owner Address: 3110 MITCHELL ST BLDG 1210
Owner Address 2: Not reported
Owner City: MADISON
Owner State: WI
Owner Zip: 53704

Map ID
Direction
Distance
Elevation

MAP FINDINGS

Site

Database(s)

EDR ID Number
EPA ID Number

TRUAX FIELD AIR NATIONAL GUARD -BLDG 1000 (Continued)

U003954171

Building Name: TRUAX FIELD AIR NATIONAL GUARD -BLDG 1000
Building Address: 3110 MITCHELL ST
Building City: MADISON
Building Zip: 53704

Tank Status Date: 06/01/1990
Site Municipality: C
Land Owner Type: Federal Owned
Town Customer ID: 375178
Owner Name: WI AIR NATIONAL GUARD - TRUAX - 115 FW / EMO
Owner Address: 3110 MITCHELL ST BLDG 1210
Owner Address 2: Not reported
Owner City: MADISON
Owner State: WI
Owner Zip: 53704
Building Name: TRUAX FIELD AIR NATIONAL GUARD -BLDG 1000
Building Address: 3110 MITCHELL ST
Building City: MADISON
Building Zip: 53704

Tank Status Date: 05/18/1990
Site Municipality: C
Land Owner Type: Federal Owned
Town Customer ID: 375178
Owner Name: WI AIR NATIONAL GUARD - TRUAX - 115 FW / EMO
Owner Address: 3110 MITCHELL ST BLDG 1210
Owner Address 2: Not reported
Owner City: MADISON
Owner State: WI
Owner Zip: 53704
Building Name: TRUAX FIELD AIR NATIONAL GUARD -BLDG 1000
Building Address: 3110 MITCHELL ST
Building City: MADISON
Building Zip: 53704

Tank Status Date: 10/05/1994
Site Municipality: C
Land Owner Type: Federal Owned
Town Customer ID: 375178
Owner Name: WI AIR NATIONAL GUARD - TRUAX - 115 FW / EMO
Owner Address: 3110 MITCHELL ST BLDG 1210
Owner Address 2: Not reported
Owner City: MADISON
Owner State: WI
Owner Zip: 53704
Building Name: TRUAX FIELD AIR NATIONAL GUARD -BLDG 1000
Building Address: 3110 MITCHELL ST
Building City: MADISON
Building Zip: 53704

Tank Status Date: 11/15/1993
Site Municipality: C
Land Owner Type: Federal Owned
Town Customer ID: 375178
Owner Name: WI AIR NATIONAL GUARD - TRUAX - 115 FW / EMO
Owner Address: 3110 MITCHELL ST BLDG 1210
Owner Address 2: Not reported

Map ID
Direction
Distance
Elevation

MAP FINDINGS

Site

Database(s)

EDR ID Number
EPA ID Number

TRUAX FIELD AIR NATIONAL GUARD -BLDG 1000 (Continued)

U003954171

Owner City: MADISON
Owner State: WI
Owner Zip: 53704
Building Name: TRUAX FIELD AIR NATIONAL GUARD -BLDG 1000
Building Address: 3110 MITCHELL ST
Building City: MADISON
Building Zip: 53704

License: Storage Tank Registration
License Type: Registration
License Number: 445966
Expiration Date: Not reported
Licensee: WI Air National Guard - Truax - 115 Fw / Emo
Facility Reference Number: 652469|674669
Fire Dept ID: 1301
Federally Regulated: Yes
Tank ID: 63949
Municipality Name: City of Madison
Tank Reference Number: 272388|130101555
Equipment Wang ID: 130101555
Tank Type: Underground Storage Tank
Tank Status: Closed/Removed
Tank Contents: Aviation Fuel
Capacity: 50000.00
Install Date: 1/1/1952 12:00:00 AM
Construction Material: Coated Steel
Marketer: N
Tank Occupancy: Government
Corrosion Protection Type: Sacrificial Anodes
Overfill Protection Type: Not Installed
Leak Detection: Inventory Control/Tightness Testing
Leak Test Method: Not reported
Spill Protection: Installed
Containment Sump Installed: N
Wall Size: Single
Dispenser Sump Installed: N
Overfill Protection: Not Installed
Date of Lining: Not reported
Lining Inspection Date: Not reported
CAS Number: Not reported
Pipe Type: Piping (Storage Tank)
Pipe Status: Closed/Removed
Pipe Aboveground Piping: N
Pipe Underground Piping: Y
Pipe Construction Material: Coated Steel
Pipe Wall Type: Single
Pipe UST Manifolded: N
Pipe Related Tank ID: 152809
Pipe Catastrophic Leak Detection: Not reported
Pipe System Type: Safe Suction
Pipe Flex Connector: N
Pipe Leak Test Method: Not reported
Pipe Leak Detection: Not Required
Pipe Corrosion Protection: Sacrificial Anodes
Latest Test Name: Not reported
Latest Test Date: Not reported

Map ID
Direction
Distance
Elevation

MAP FINDINGS

Site

Database(s)

EDR ID Number
EPA ID Number

TRUAX FIELD AIR NATIONAL GUARD -BLDG 1000 (Continued)

U003954171

Latest Test Expiration Date: Not reported

Detail As of 12/2016:

Tank Status Date: 11/25/1991
Site Municipality: C
Land Owner Type: Federal Owned
Town Customer ID: 375178
Owner Name: WI AIR NATIONAL GUARD - TRUAX - 115 FW / EMO
Owner Address: 3110 MITCHELL ST BLDG 1210
Owner Address 2: Not reported
Owner City: MADISON
Owner State: WI
Owner Zip: 53704
Building Name: TRUAX FIELD AIR NATIONAL GUARD -BLDG 1000
Building Address: 3110 MITCHELL ST
Building City: MADISON
Building Zip: 53704

Tank Status Date: 06/11/1990
Site Municipality: C
Land Owner Type: Federal Owned
Town Customer ID: 375178
Owner Name: WI AIR NATIONAL GUARD - TRUAX - 115 FW / EMO
Owner Address: 3110 MITCHELL ST BLDG 1210
Owner Address 2: Not reported
Owner City: MADISON
Owner State: WI
Owner Zip: 53704
Building Name: TRUAX FIELD AIR NATIONAL GUARD -BLDG 1000
Building Address: 3110 MITCHELL ST
Building City: MADISON
Building Zip: 53704

Tank Status Date: 10/04/1993
Site Municipality: C
Land Owner Type: Federal Owned
Town Customer ID: 375178
Owner Name: WI AIR NATIONAL GUARD - TRUAX - 115 FW / EMO
Owner Address: 3110 MITCHELL ST BLDG 1210
Owner Address 2: Not reported
Owner City: MADISON
Owner State: WI
Owner Zip: 53704
Building Name: TRUAX FIELD AIR NATIONAL GUARD -BLDG 1000
Building Address: 3110 MITCHELL ST
Building City: MADISON
Building Zip: 53704

Tank Status Date: 10/01/1991
Site Municipality: C
Land Owner Type: Federal Owned
Town Customer ID: 375178
Owner Name: WI AIR NATIONAL GUARD - TRUAX - 115 FW / EMO
Owner Address: 3110 MITCHELL ST BLDG 1210
Owner Address 2: Not reported
Owner City: MADISON
Owner State: WI
Owner Zip: 53704

Map ID
Direction
Distance
Elevation

MAP FINDINGS

Site

Database(s)

EDR ID Number
EPA ID Number

TRUAX FIELD AIR NATIONAL GUARD -BLDG 1000 (Continued)

U003954171

Building Name: TRUAX FIELD AIR NATIONAL GUARD -BLDG 1000
Building Address: 3110 MITCHELL ST
Building City: MADISON
Building Zip: 53704

Tank Status Date: 06/16/2009
Site Municipality: C
Land Owner Type: Federal Owned
Town Customer ID: 375178
Owner Name: WI AIR NATIONAL GUARD - TRUAX - 115 FW / EMO
Owner Address: 3110 MITCHELL ST BLDG 1210
Owner Address 2: Not reported
Owner City: MADISON
Owner State: WI
Owner Zip: 53704
Building Name: TRUAX FIELD AIR NATIONAL GUARD -BLDG 1000
Building Address: 3110 MITCHELL ST
Building City: MADISON
Building Zip: 53704

Tank Status Date: Not reported
Site Municipality: C
Land Owner Type: Federal Owned
Town Customer ID: 375178
Owner Name: WI AIR NATIONAL GUARD - TRUAX - 115 FW / EMO
Owner Address: 3110 MITCHELL ST BLDG 1210
Owner Address 2: Not reported
Owner City: MADISON
Owner State: WI
Owner Zip: 53704
Building Name: TRUAX FIELD AIR NATIONAL GUARD -BLDG 1000
Building Address: 3110 MITCHELL ST
Building City: MADISON
Building Zip: 53704

Tank Status Date: Not reported
Site Municipality: C
Land Owner Type: Federal Owned
Town Customer ID: 375178
Owner Name: WI AIR NATIONAL GUARD - TRUAX - 115 FW / EMO
Owner Address: 3110 MITCHELL ST BLDG 1210
Owner Address 2: Not reported
Owner City: MADISON
Owner State: WI
Owner Zip: 53704
Building Name: TRUAX FIELD AIR NATIONAL GUARD -BLDG 1000
Building Address: 3110 MITCHELL ST
Building City: MADISON
Building Zip: 53704

Tank Status Date: 08/01/1989
Site Municipality: C
Land Owner Type: Federal Owned
Town Customer ID: 375178
Owner Name: WI AIR NATIONAL GUARD - TRUAX - 115 FW / EMO
Owner Address: 3110 MITCHELL ST BLDG 1210
Owner Address 2: Not reported

Map ID
Direction
Distance
Elevation

MAP FINDINGS

Site

Database(s)

EDR ID Number
EPA ID Number

TRUAX FIELD AIR NATIONAL GUARD -BLDG 1000 (Continued)

U003954171

Owner City: MADISON
Owner State: WI
Owner Zip: 53704
Building Name: TRUAX FIELD AIR NATIONAL GUARD -BLDG 1000
Building Address: 3110 MITCHELL ST
Building City: MADISON
Building Zip: 53704

Tank Status Date: 12/15/1993
Site Municipality: C
Land Owner Type: Federal Owned
Town Customer ID: 375178
Owner Name: WI AIR NATIONAL GUARD - TRUAX - 115 FW / EMO
Owner Address: 3110 MITCHELL ST BLDG 1210
Owner Address 2: Not reported
Owner City: MADISON
Owner State: WI
Owner Zip: 53704
Building Name: TRUAX FIELD AIR NATIONAL GUARD -BLDG 1000
Building Address: 3110 MITCHELL ST
Building City: MADISON
Building Zip: 53704

Tank Status Date: Not reported
Site Municipality: C
Land Owner Type: Federal Owned
Town Customer ID: 375178
Owner Name: WI AIR NATIONAL GUARD - TRUAX - 115 FW / EMO
Owner Address: 3110 MITCHELL ST BLDG 1210
Owner Address 2: Not reported
Owner City: MADISON
Owner State: WI
Owner Zip: 53704
Building Name: TRUAX FIELD AIR NATIONAL GUARD -BLDG 1000
Building Address: 3110 MITCHELL ST
Building City: MADISON
Building Zip: 53704

Tank Status Date: Not reported
Site Municipality: C
Land Owner Type: Federal Owned
Town Customer ID: 375178
Owner Name: WI AIR NATIONAL GUARD - TRUAX - 115 FW / EMO
Owner Address: 3110 MITCHELL ST BLDG 1210
Owner Address 2: Not reported
Owner City: MADISON
Owner State: WI
Owner Zip: 53704
Building Name: TRUAX FIELD AIR NATIONAL GUARD -BLDG 1000
Building Address: 3110 MITCHELL ST
Building City: MADISON
Building Zip: 53704

Tank Status Date: 06/13/1990
Site Municipality: C
Land Owner Type: Federal Owned
Town Customer ID: 375178

Map ID
Direction
Distance
Elevation

MAP FINDINGS

Site

Database(s)

EDR ID Number
EPA ID Number

TRUAX FIELD AIR NATIONAL GUARD -BLDG 1000 (Continued)

U003954171

Owner Name: WI AIR NATIONAL GUARD - TRUAX - 115 FW / EMO
Owner Address: 3110 MITCHELL ST BLDG 1210
Owner Address 2: Not reported
Owner City: MADISON
Owner State: WI
Owner Zip: 53704
Building Name: TRUAX FIELD AIR NATIONAL GUARD -BLDG 1000
Building Address: 3110 MITCHELL ST
Building City: MADISON
Building Zip: 53704

Tank Status Date: 10/20/1999
Site Municipality: C
Land Owner Type: Federal Owned
Town Customer ID: 375178
Owner Name: WI AIR NATIONAL GUARD - TRUAX - 115 FW / EMO
Owner Address: 3110 MITCHELL ST BLDG 1210
Owner Address 2: Not reported
Owner City: MADISON
Owner State: WI
Owner Zip: 53704
Building Name: TRUAX FIELD AIR NATIONAL GUARD -BLDG 1000
Building Address: 3110 MITCHELL ST
Building City: MADISON
Building Zip: 53704

Tank Status Date: 05/22/1990
Site Municipality: C
Land Owner Type: Federal Owned
Town Customer ID: 375178
Owner Name: WI AIR NATIONAL GUARD - TRUAX - 115 FW / EMO
Owner Address: 3110 MITCHELL ST BLDG 1210
Owner Address 2: Not reported
Owner City: MADISON
Owner State: WI
Owner Zip: 53704
Building Name: TRUAX FIELD AIR NATIONAL GUARD -BLDG 1000
Building Address: 3110 MITCHELL ST
Building City: MADISON
Building Zip: 53704

Tank Status Date: 04/17/1996
Site Municipality: C
Land Owner Type: Federal Owned
Town Customer ID: 375178
Owner Name: WI AIR NATIONAL GUARD - TRUAX - 115 FW / EMO
Owner Address: 3110 MITCHELL ST BLDG 1210
Owner Address 2: Not reported
Owner City: MADISON
Owner State: WI
Owner Zip: 53704
Building Name: TRUAX FIELD AIR NATIONAL GUARD -BLDG 1000
Building Address: 3110 MITCHELL ST
Building City: MADISON
Building Zip: 53704

Tank Status Date: 06/21/1990

Map ID
Direction
Distance
Elevation

MAP FINDINGS

Site

Database(s)

EDR ID Number
EPA ID Number

TRUAX FIELD AIR NATIONAL GUARD -BLDG 1000 (Continued)

U003954171

Site Municipality: C
Land Owner Type: Federal Owned
Town Customer ID: 375178
Owner Name: WI AIR NATIONAL GUARD - TRUAX - 115 FW / EMO
Owner Address: 3110 MITCHELL ST BLDG 1210
Owner Address 2: Not reported
Owner City: MADISON
Owner State: WI
Owner Zip: 53704
Building Name: TRUAX FIELD AIR NATIONAL GUARD -BLDG 1000
Building Address: 3110 MITCHELL ST
Building City: MADISON
Building Zip: 53704

Tank Status Date: 10/10/1991
Site Municipality: C
Land Owner Type: Federal Owned
Town Customer ID: 375178
Owner Name: WI AIR NATIONAL GUARD - TRUAX - 115 FW / EMO
Owner Address: 3110 MITCHELL ST BLDG 1210
Owner Address 2: Not reported
Owner City: MADISON
Owner State: WI
Owner Zip: 53704
Building Name: TRUAX FIELD AIR NATIONAL GUARD -BLDG 1000
Building Address: 3110 MITCHELL ST
Building City: MADISON
Building Zip: 53704

Tank Status Date: 08/19/1993
Site Municipality: C
Land Owner Type: Federal Owned
Town Customer ID: 375178
Owner Name: WI AIR NATIONAL GUARD - TRUAX - 115 FW / EMO
Owner Address: 3110 MITCHELL ST BLDG 1210
Owner Address 2: Not reported
Owner City: MADISON
Owner State: WI
Owner Zip: 53704
Building Name: TRUAX FIELD AIR NATIONAL GUARD -BLDG 1000
Building Address: 3110 MITCHELL ST
Building City: MADISON
Building Zip: 53704

Tank Status Date: 05/15/1990
Site Municipality: C
Land Owner Type: Federal Owned
Town Customer ID: 375178
Owner Name: WI AIR NATIONAL GUARD - TRUAX - 115 FW / EMO
Owner Address: 3110 MITCHELL ST BLDG 1210
Owner Address 2: Not reported
Owner City: MADISON
Owner State: WI
Owner Zip: 53704
Building Name: TRUAX FIELD AIR NATIONAL GUARD -BLDG 1000
Building Address: 3110 MITCHELL ST
Building City: MADISON

Map ID
Direction
Distance
Elevation

MAP FINDINGS

Site

Database(s)

EDR ID Number
EPA ID Number

TRUAX FIELD AIR NATIONAL GUARD -BLDG 1000 (Continued)

U003954171

Building Zip: 53704

Tank Status Date: 07/20/1989
Site Municipality: C
Land Owner Type: Federal Owned
Town Customer ID: 375178
Owner Name: WI AIR NATIONAL GUARD - TRUAX - 115 FW / EMO
Owner Address: 3110 MITCHELL ST BLDG 1210
Owner Address 2: Not reported
Owner City: MADISON
Owner State: WI
Owner Zip: 53704
Building Name: TRUAX FIELD AIR NATIONAL GUARD -BLDG 1000
Building Address: 3110 MITCHELL ST
Building City: MADISON
Building Zip: 53704

Tank Status Date: 10/05/1994
Site Municipality: C
Land Owner Type: Federal Owned
Town Customer ID: 375178
Owner Name: WI AIR NATIONAL GUARD - TRUAX - 115 FW / EMO
Owner Address: 3110 MITCHELL ST BLDG 1210
Owner Address 2: Not reported
Owner City: MADISON
Owner State: WI
Owner Zip: 53704
Building Name: TRUAX FIELD AIR NATIONAL GUARD -BLDG 1000
Building Address: 3110 MITCHELL ST
Building City: MADISON
Building Zip: 53704

Tank Status Date: 02/27/1992
Site Municipality: C
Land Owner Type: Federal Owned
Town Customer ID: 375178
Owner Name: WI AIR NATIONAL GUARD - TRUAX - 115 FW / EMO
Owner Address: 3110 MITCHELL ST BLDG 1210
Owner Address 2: Not reported
Owner City: MADISON
Owner State: WI
Owner Zip: 53704
Building Name: TRUAX FIELD AIR NATIONAL GUARD -BLDG 1000
Building Address: 3110 MITCHELL ST
Building City: MADISON
Building Zip: 53704

Tank Status Date: Not reported
Site Municipality: C
Land Owner Type: Federal Owned
Town Customer ID: 375178
Owner Name: WI AIR NATIONAL GUARD - TRUAX - 115 FW / EMO
Owner Address: 3110 MITCHELL ST BLDG 1210
Owner Address 2: Not reported
Owner City: MADISON
Owner State: WI
Owner Zip: 53704

Map ID
Direction
Distance
Elevation

MAP FINDINGS

Site

Database(s)

EDR ID Number
EPA ID Number

TRUAX FIELD AIR NATIONAL GUARD -BLDG 1000 (Continued)

U003954171

Building Name: TRUAX FIELD AIR NATIONAL GUARD -BLDG 1000
Building Address: 3110 MITCHELL ST
Building City: MADISON
Building Zip: 53704

Tank Status Date: 05/07/1990
Site Municipality: C
Land Owner Type: Federal Owned
Town Customer ID: 375178
Owner Name: WI AIR NATIONAL GUARD - TRUAX - 115 FW / EMO
Owner Address: 3110 MITCHELL ST BLDG 1210
Owner Address 2: Not reported
Owner City: MADISON
Owner State: WI
Owner Zip: 53704
Building Name: TRUAX FIELD AIR NATIONAL GUARD -BLDG 1000
Building Address: 3110 MITCHELL ST
Building City: MADISON
Building Zip: 53704

Tank Status Date: 10/20/1999
Site Municipality: C
Land Owner Type: Federal Owned
Town Customer ID: 375178
Owner Name: WI AIR NATIONAL GUARD - TRUAX - 115 FW / EMO
Owner Address: 3110 MITCHELL ST BLDG 1210
Owner Address 2: Not reported
Owner City: MADISON
Owner State: WI
Owner Zip: 53704
Building Name: TRUAX FIELD AIR NATIONAL GUARD -BLDG 1000
Building Address: 3110 MITCHELL ST
Building City: MADISON
Building Zip: 53704

Tank Status Date: 05/12/1990
Site Municipality: C
Land Owner Type: Federal Owned
Town Customer ID: 375178
Owner Name: WI AIR NATIONAL GUARD - TRUAX - 115 FW / EMO
Owner Address: 3110 MITCHELL ST BLDG 1210
Owner Address 2: Not reported
Owner City: MADISON
Owner State: WI
Owner Zip: 53704
Building Name: TRUAX FIELD AIR NATIONAL GUARD -BLDG 1000
Building Address: 3110 MITCHELL ST
Building City: MADISON
Building Zip: 53704

Tank Status Date: 05/05/2008
Site Municipality: C
Land Owner Type: Federal Owned
Town Customer ID: 375178
Owner Name: WI AIR NATIONAL GUARD - TRUAX - 115 FW / EMO
Owner Address: 3110 MITCHELL ST BLDG 1210
Owner Address 2: Not reported

Map ID
Direction
Distance
Elevation

MAP FINDINGS

Site

Database(s)

EDR ID Number
EPA ID Number

TRUAX FIELD AIR NATIONAL GUARD -BLDG 1000 (Continued)

U003954171

Owner City: MADISON
Owner State: WI
Owner Zip: 53704
Building Name: TRUAX FIELD AIR NATIONAL GUARD -BLDG 1000
Building Address: 3110 MITCHELL ST
Building City: MADISON
Building Zip: 53704

Tank Status Date: 06/13/1990
Site Municipality: C
Land Owner Type: Federal Owned
Town Customer ID: 375178
Owner Name: WI AIR NATIONAL GUARD - TRUAX - 115 FW / EMO
Owner Address: 3110 MITCHELL ST BLDG 1210
Owner Address 2: Not reported
Owner City: MADISON
Owner State: WI
Owner Zip: 53704
Building Name: TRUAX FIELD AIR NATIONAL GUARD -BLDG 1000
Building Address: 3110 MITCHELL ST
Building City: MADISON
Building Zip: 53704

Tank Status Date: 10/20/1999
Site Municipality: C
Land Owner Type: Federal Owned
Town Customer ID: 375178
Owner Name: WI AIR NATIONAL GUARD - TRUAX - 115 FW / EMO
Owner Address: 3110 MITCHELL ST BLDG 1210
Owner Address 2: Not reported
Owner City: MADISON
Owner State: WI
Owner Zip: 53704
Building Name: TRUAX FIELD AIR NATIONAL GUARD -BLDG 1000
Building Address: 3110 MITCHELL ST
Building City: MADISON
Building Zip: 53704

Tank Status Date: 10/20/1999
Site Municipality: C
Land Owner Type: Federal Owned
Town Customer ID: 375178
Owner Name: WI AIR NATIONAL GUARD - TRUAX - 115 FW / EMO
Owner Address: 3110 MITCHELL ST BLDG 1210
Owner Address 2: Not reported
Owner City: MADISON
Owner State: WI
Owner Zip: 53704
Building Name: TRUAX FIELD AIR NATIONAL GUARD -BLDG 1000
Building Address: 3110 MITCHELL ST
Building City: MADISON
Building Zip: 53704

Tank Status Date: 05/10/1990
Site Municipality: C
Land Owner Type: Federal Owned
Town Customer ID: 375178

Map ID
Direction
Distance
Elevation

MAP FINDINGS

Site

Database(s)

EDR ID Number
EPA ID Number

TRUAX FIELD AIR NATIONAL GUARD -BLDG 1000 (Continued)

U003954171

Owner Name: WI AIR NATIONAL GUARD - TRUAX - 115 FW / EMO
Owner Address: 3110 MITCHELL ST BLDG 1210
Owner Address 2: Not reported
Owner City: MADISON
Owner State: WI
Owner Zip: 53704
Building Name: TRUAX FIELD AIR NATIONAL GUARD -BLDG 1000
Building Address: 3110 MITCHELL ST
Building City: MADISON
Building Zip: 53704

Tank Status Date: 10/05/1994
Site Municipality: C
Land Owner Type: Federal Owned
Town Customer ID: 375178
Owner Name: WI AIR NATIONAL GUARD - TRUAX - 115 FW / EMO
Owner Address: 3110 MITCHELL ST BLDG 1210
Owner Address 2: Not reported
Owner City: MADISON
Owner State: WI
Owner Zip: 53704
Building Name: TRUAX FIELD AIR NATIONAL GUARD -BLDG 1000
Building Address: 3110 MITCHELL ST
Building City: MADISON
Building Zip: 53704

Tank Status Date: 10/05/1994
Site Municipality: C
Land Owner Type: Federal Owned
Town Customer ID: 375178
Owner Name: WI AIR NATIONAL GUARD - TRUAX - 115 FW / EMO
Owner Address: 3110 MITCHELL ST BLDG 1210
Owner Address 2: Not reported
Owner City: MADISON
Owner State: WI
Owner Zip: 53704
Building Name: TRUAX FIELD AIR NATIONAL GUARD -BLDG 1000
Building Address: 3110 MITCHELL ST
Building City: MADISON
Building Zip: 53704

Tank Status Date: 06/01/1990
Site Municipality: C
Land Owner Type: Federal Owned
Town Customer ID: 375178
Owner Name: WI AIR NATIONAL GUARD - TRUAX - 115 FW / EMO
Owner Address: 3110 MITCHELL ST BLDG 1210
Owner Address 2: Not reported
Owner City: MADISON
Owner State: WI
Owner Zip: 53704
Building Name: TRUAX FIELD AIR NATIONAL GUARD -BLDG 1000
Building Address: 3110 MITCHELL ST
Building City: MADISON
Building Zip: 53704

Tank Status Date: 05/18/1990

Map ID
Direction
Distance
Elevation

MAP FINDINGS

Site

Database(s)

EDR ID Number
EPA ID Number

TRUAX FIELD AIR NATIONAL GUARD -BLDG 1000 (Continued)

U003954171

Site Municipality: C
Land Owner Type: Federal Owned
Town Customer ID: 375178
Owner Name: WI AIR NATIONAL GUARD - TRUAX - 115 FW / EMO
Owner Address: 3110 MITCHELL ST BLDG 1210
Owner Address 2: Not reported
Owner City: MADISON
Owner State: WI
Owner Zip: 53704
Building Name: TRUAX FIELD AIR NATIONAL GUARD -BLDG 1000
Building Address: 3110 MITCHELL ST
Building City: MADISON
Building Zip: 53704

Tank Status Date: 10/05/1994
Site Municipality: C
Land Owner Type: Federal Owned
Town Customer ID: 375178
Owner Name: WI AIR NATIONAL GUARD - TRUAX - 115 FW / EMO
Owner Address: 3110 MITCHELL ST BLDG 1210
Owner Address 2: Not reported
Owner City: MADISON
Owner State: WI
Owner Zip: 53704
Building Name: TRUAX FIELD AIR NATIONAL GUARD -BLDG 1000
Building Address: 3110 MITCHELL ST
Building City: MADISON
Building Zip: 53704

Tank Status Date: 11/15/1993
Site Municipality: C
Land Owner Type: Federal Owned
Town Customer ID: 375178
Owner Name: WI AIR NATIONAL GUARD - TRUAX - 115 FW / EMO
Owner Address: 3110 MITCHELL ST BLDG 1210
Owner Address 2: Not reported
Owner City: MADISON
Owner State: WI
Owner Zip: 53704
Building Name: TRUAX FIELD AIR NATIONAL GUARD -BLDG 1000
Building Address: 3110 MITCHELL ST
Building City: MADISON
Building Zip: 53704

AST:

License: Storage Tank Registration
License Type: Registration
License Number: 445966
Expiration Date: Not reported
Licensee: WI Air National Guard - Truax - 115 Fw / Emo
Facility Reference Number: 652469|674669
Fire Dept ID: 1301
Federally Regulated: No
Municipality Name: City of Madison
Tank ID: 20367
Tank Reference Number: 1521842|

Map ID
Direction
Distance
Elevation

MAP FINDINGS

Site

Database(s)

EDR ID Number
EPA ID Number

TRUAX FIELD AIR NATIONAL GUARD -BLDG 1000 (Continued)

U003954171

Equipment Wang ID:	Not reported
Tank Type:	Aboveground Storage Tank
Tank Status:	In Use
Tank Contents:	Aviation Fuel
Capacity:	1500.00
Install Date:	12/12/2015 12:00:00 AM
Construction Material:	Bare Steel
Marketer:	N
Tank Occupancy:	Government
Corrosion Protection Type:	Not reported
Overfill Protection Type:	Not Installed
Leak Detection:	Interstitial Monitor
Leak Test Method:	Not reported
Spill Protection:	Installed
Wall Size:	Single
Containment Sump Installed:	N
Dispenser Sump Installed:	N
Overfill Protection:	Not Installed
Date of Lining:	Not reported
Lining Inspection Date:	Not reported
CAS Number:	Not reported
Pipe Type:	Not reported
Pipe Status:	Not reported
Pipe Aboveground Piping:	N
Pipe Underground Piping:	N
Pipe Construction Material:	Not reported
Pipe Wall Type:	Not reported
Pipe UST Manifolded:	Not reported
Pipe Related Tank ID:	Not reported
Pipe Catastrophic Leak Detection:	Not reported
Pipe System Type:	Not reported
Pipe Flex Connector:	Not reported
Pipe Leak Test Method:	Not reported
Pipe Leak Detection:	Not reported
Pipe Corrosion Protection:	Not reported
Latest Test Name:	Not reported
Latest Test Date:	Not reported
Latest Test Expiration Date:	Not reported
Detail As of 12/2016:	
Tank Status Date:	11/25/1991
Site Municipality:	C
Land Owner Type:	Federal Owned
Town Customer ID:	375178
Owner Name:	WI AIR NATIONAL GUARD - TRUAX - 115 FW / EMO
Owner Address:	3110 MITCHELL ST BLDG 1210
Owner Address 2:	Not reported
Owner City:	MADISON
Owner State:	WI
Owner Zip:	53704
Building Name:	TRUAX FIELD AIR NATIONAL GUARD -BLDG 1000
Building Address:	3110 MITCHELL ST
Building City:	MADISON
Building Zip:	53704
Tank Status Date:	06/11/1990
Site Municipality:	C
Land Owner Type:	Federal Owned

Map ID
Direction
Distance
Elevation

MAP FINDINGS

Site

Database(s)

EDR ID Number
EPA ID Number

TRUAX FIELD AIR NATIONAL GUARD -BLDG 1000 (Continued)

U003954171

Town Customer ID: 375178
Owner Name: WI AIR NATIONAL GUARD - TRUAX - 115 FW / EMO
Owner Address: 3110 MITCHELL ST BLDG 1210
Owner Address 2: Not reported
Owner City: MADISON
Owner State: WI
Owner Zip: 53704
Building Name: TRUAX FIELD AIR NATIONAL GUARD -BLDG 1000
Building Address: 3110 MITCHELL ST
Building City: MADISON
Building Zip: 53704

Tank Status Date: 10/04/1993
Site Municipality: C
Land Owner Type: Federal Owned
Town Customer ID: 375178
Owner Name: WI AIR NATIONAL GUARD - TRUAX - 115 FW / EMO
Owner Address: 3110 MITCHELL ST BLDG 1210
Owner Address 2: Not reported
Owner City: MADISON
Owner State: WI
Owner Zip: 53704
Building Name: TRUAX FIELD AIR NATIONAL GUARD -BLDG 1000
Building Address: 3110 MITCHELL ST
Building City: MADISON
Building Zip: 53704

Tank Status Date: 10/01/1991
Site Municipality: C
Land Owner Type: Federal Owned
Town Customer ID: 375178
Owner Name: WI AIR NATIONAL GUARD - TRUAX - 115 FW / EMO
Owner Address: 3110 MITCHELL ST BLDG 1210
Owner Address 2: Not reported
Owner City: MADISON
Owner State: WI
Owner Zip: 53704
Building Name: TRUAX FIELD AIR NATIONAL GUARD -BLDG 1000
Building Address: 3110 MITCHELL ST
Building City: MADISON
Building Zip: 53704

Tank Status Date: 06/16/2009
Site Municipality: C
Land Owner Type: Federal Owned
Town Customer ID: 375178
Owner Name: WI AIR NATIONAL GUARD - TRUAX - 115 FW / EMO
Owner Address: 3110 MITCHELL ST BLDG 1210
Owner Address 2: Not reported
Owner City: MADISON
Owner State: WI
Owner Zip: 53704
Building Name: TRUAX FIELD AIR NATIONAL GUARD -BLDG 1000
Building Address: 3110 MITCHELL ST
Building City: MADISON
Building Zip: 53704

Map ID
Direction
Distance
Elevation

MAP FINDINGS

Site

Database(s)

EDR ID Number
EPA ID Number

TRUAX FIELD AIR NATIONAL GUARD -BLDG 1000 (Continued)

U003954171

Tank Status Date: Not reported
Site Municipality: C
Land Owner Type: Federal Owned
Town Customer ID: 375178
Owner Name: WI AIR NATIONAL GUARD - TRUAX - 115 FW / EMO
Owner Address: 3110 MITCHELL ST BLDG 1210
Owner Address 2: Not reported
Owner City: MADISON
Owner State: WI
Owner Zip: 53704
Building Name: TRUAX FIELD AIR NATIONAL GUARD -BLDG 1000
Building Address: 3110 MITCHELL ST
Building City: MADISON
Building Zip: 53704

Tank Status Date: Not reported
Site Municipality: C
Land Owner Type: Federal Owned
Town Customer ID: 375178
Owner Name: WI AIR NATIONAL GUARD - TRUAX - 115 FW / EMO
Owner Address: 3110 MITCHELL ST BLDG 1210
Owner Address 2: Not reported
Owner City: MADISON
Owner State: WI
Owner Zip: 53704
Building Name: TRUAX FIELD AIR NATIONAL GUARD -BLDG 1000
Building Address: 3110 MITCHELL ST
Building City: MADISON
Building Zip: 53704

Tank Status Date: 08/01/1989
Site Municipality: C
Land Owner Type: Federal Owned
Town Customer ID: 375178
Owner Name: WI AIR NATIONAL GUARD - TRUAX - 115 FW / EMO
Owner Address: 3110 MITCHELL ST BLDG 1210
Owner Address 2: Not reported
Owner City: MADISON
Owner State: WI
Owner Zip: 53704
Building Name: TRUAX FIELD AIR NATIONAL GUARD -BLDG 1000
Building Address: 3110 MITCHELL ST
Building City: MADISON
Building Zip: 53704

Tank Status Date: 12/15/1993
Site Municipality: C
Land Owner Type: Federal Owned
Town Customer ID: 375178
Owner Name: WI AIR NATIONAL GUARD - TRUAX - 115 FW / EMO
Owner Address: 3110 MITCHELL ST BLDG 1210
Owner Address 2: Not reported
Owner City: MADISON
Owner State: WI
Owner Zip: 53704
Building Name: TRUAX FIELD AIR NATIONAL GUARD -BLDG 1000
Building Address: 3110 MITCHELL ST

Map ID
Direction
Distance
Elevation

MAP FINDINGS

Site

Database(s)

EDR ID Number
EPA ID Number

TRUAX FIELD AIR NATIONAL GUARD -BLDG 1000 (Continued)

U003954171

Building City: MADISON
Building Zip: 53704

Tank Status Date: Not reported
Site Municipality: C
Land Owner Type: Federal Owned
Town Customer ID: 375178
Owner Name: WI AIR NATIONAL GUARD - TRUAX - 115 FW / EMO
Owner Address: 3110 MITCHELL ST BLDG 1210
Owner Address 2: Not reported
Owner City: MADISON
Owner State: WI
Owner Zip: 53704
Building Name: TRUAX FIELD AIR NATIONAL GUARD -BLDG 1000
Building Address: 3110 MITCHELL ST
Building City: MADISON
Building Zip: 53704

Tank Status Date: Not reported
Site Municipality: C
Land Owner Type: Federal Owned
Town Customer ID: 375178
Owner Name: WI AIR NATIONAL GUARD - TRUAX - 115 FW / EMO
Owner Address: 3110 MITCHELL ST BLDG 1210
Owner Address 2: Not reported
Owner City: MADISON
Owner State: WI
Owner Zip: 53704
Building Name: TRUAX FIELD AIR NATIONAL GUARD -BLDG 1000
Building Address: 3110 MITCHELL ST
Building City: MADISON
Building Zip: 53704

Tank Status Date: 06/13/1990
Site Municipality: C
Land Owner Type: Federal Owned
Town Customer ID: 375178
Owner Name: WI AIR NATIONAL GUARD - TRUAX - 115 FW / EMO
Owner Address: 3110 MITCHELL ST BLDG 1210
Owner Address 2: Not reported
Owner City: MADISON
Owner State: WI
Owner Zip: 53704
Building Name: TRUAX FIELD AIR NATIONAL GUARD -BLDG 1000
Building Address: 3110 MITCHELL ST
Building City: MADISON
Building Zip: 53704

Tank Status Date: 10/20/1999
Site Municipality: C
Land Owner Type: Federal Owned
Town Customer ID: 375178
Owner Name: WI AIR NATIONAL GUARD - TRUAX - 115 FW / EMO
Owner Address: 3110 MITCHELL ST BLDG 1210
Owner Address 2: Not reported
Owner City: MADISON
Owner State: WI

Map ID
Direction
Distance
Elevation

MAP FINDINGS

Site

Database(s)

EDR ID Number
EPA ID Number

TRUAX FIELD AIR NATIONAL GUARD -BLDG 1000 (Continued)

U003954171

Owner Zip: 53704
Building Name: TRUAX FIELD AIR NATIONAL GUARD -BLDG 1000
Building Address: 3110 MITCHELL ST
Building City: MADISON
Building Zip: 53704

Tank Status Date: 05/22/1990
Site Municipality: C
Land Owner Type: Federal Owned
Town Customer ID: 375178
Owner Name: WI AIR NATIONAL GUARD - TRUAX - 115 FW / EMO
Owner Address: 3110 MITCHELL ST BLDG 1210
Owner Address 2: Not reported
Owner City: MADISON
Owner State: WI
Owner Zip: 53704
Building Name: TRUAX FIELD AIR NATIONAL GUARD -BLDG 1000
Building Address: 3110 MITCHELL ST
Building City: MADISON
Building Zip: 53704

Tank Status Date: 04/17/1996
Site Municipality: C
Land Owner Type: Federal Owned
Town Customer ID: 375178
Owner Name: WI AIR NATIONAL GUARD - TRUAX - 115 FW / EMO
Owner Address: 3110 MITCHELL ST BLDG 1210
Owner Address 2: Not reported
Owner City: MADISON
Owner State: WI
Owner Zip: 53704
Building Name: TRUAX FIELD AIR NATIONAL GUARD -BLDG 1000
Building Address: 3110 MITCHELL ST
Building City: MADISON
Building Zip: 53704

Tank Status Date: 06/21/1990
Site Municipality: C
Land Owner Type: Federal Owned
Town Customer ID: 375178
Owner Name: WI AIR NATIONAL GUARD - TRUAX - 115 FW / EMO
Owner Address: 3110 MITCHELL ST BLDG 1210
Owner Address 2: Not reported
Owner City: MADISON
Owner State: WI
Owner Zip: 53704
Building Name: TRUAX FIELD AIR NATIONAL GUARD -BLDG 1000
Building Address: 3110 MITCHELL ST
Building City: MADISON
Building Zip: 53704

Tank Status Date: 10/10/1991
Site Municipality: C
Land Owner Type: Federal Owned
Town Customer ID: 375178
Owner Name: WI AIR NATIONAL GUARD - TRUAX - 115 FW / EMO
Owner Address: 3110 MITCHELL ST BLDG 1210

Map ID
Direction
Distance
Elevation

MAP FINDINGS

Site

Database(s)

EDR ID Number
EPA ID Number

TRUAX FIELD AIR NATIONAL GUARD -BLDG 1000 (Continued)

U003954171

Owner Address 2: Not reported
Owner City: MADISON
Owner State: WI
Owner Zip: 53704
Building Name: TRUAX FIELD AIR NATIONAL GUARD -BLDG 1000
Building Address: 3110 MITCHELL ST
Building City: MADISON
Building Zip: 53704

Tank Status Date: 08/19/1993
Site Municipality: C
Land Owner Type: Federal Owned
Town Customer ID: 375178
Owner Name: WI AIR NATIONAL GUARD - TRUAX - 115 FW / EMO
Owner Address: 3110 MITCHELL ST BLDG 1210
Owner Address 2: Not reported
Owner City: MADISON
Owner State: WI
Owner Zip: 53704
Building Name: TRUAX FIELD AIR NATIONAL GUARD -BLDG 1000
Building Address: 3110 MITCHELL ST
Building City: MADISON
Building Zip: 53704

Tank Status Date: 05/15/1990
Site Municipality: C
Land Owner Type: Federal Owned
Town Customer ID: 375178
Owner Name: WI AIR NATIONAL GUARD - TRUAX - 115 FW / EMO
Owner Address: 3110 MITCHELL ST BLDG 1210
Owner Address 2: Not reported
Owner City: MADISON
Owner State: WI
Owner Zip: 53704
Building Name: TRUAX FIELD AIR NATIONAL GUARD -BLDG 1000
Building Address: 3110 MITCHELL ST
Building City: MADISON
Building Zip: 53704

Tank Status Date: 07/20/1989
Site Municipality: C
Land Owner Type: Federal Owned
Town Customer ID: 375178
Owner Name: WI AIR NATIONAL GUARD - TRUAX - 115 FW / EMO
Owner Address: 3110 MITCHELL ST BLDG 1210
Owner Address 2: Not reported
Owner City: MADISON
Owner State: WI
Owner Zip: 53704
Building Name: TRUAX FIELD AIR NATIONAL GUARD -BLDG 1000
Building Address: 3110 MITCHELL ST
Building City: MADISON
Building Zip: 53704

Tank Status Date: 10/05/1994
Site Municipality: C
Land Owner Type: Federal Owned

Map ID
Direction
Distance
Elevation

MAP FINDINGS

Site

Database(s)

EDR ID Number
EPA ID Number

TRUAX FIELD AIR NATIONAL GUARD -BLDG 1000 (Continued)

U003954171

Town Customer ID: 375178
Owner Name: WI AIR NATIONAL GUARD - TRUAX - 115 FW / EMO
Owner Address: 3110 MITCHELL ST BLDG 1210
Owner Address 2: Not reported
Owner City: MADISON
Owner State: WI
Owner Zip: 53704
Building Name: TRUAX FIELD AIR NATIONAL GUARD -BLDG 1000
Building Address: 3110 MITCHELL ST
Building City: MADISON
Building Zip: 53704

Tank Status Date: 02/27/1992
Site Municipality: C
Land Owner Type: Federal Owned
Town Customer ID: 375178
Owner Name: WI AIR NATIONAL GUARD - TRUAX - 115 FW / EMO
Owner Address: 3110 MITCHELL ST BLDG 1210
Owner Address 2: Not reported
Owner City: MADISON
Owner State: WI
Owner Zip: 53704
Building Name: TRUAX FIELD AIR NATIONAL GUARD -BLDG 1000
Building Address: 3110 MITCHELL ST
Building City: MADISON
Building Zip: 53704

Tank Status Date: Not reported
Site Municipality: C
Land Owner Type: Federal Owned
Town Customer ID: 375178
Owner Name: WI AIR NATIONAL GUARD - TRUAX - 115 FW / EMO
Owner Address: 3110 MITCHELL ST BLDG 1210
Owner Address 2: Not reported
Owner City: MADISON
Owner State: WI
Owner Zip: 53704
Building Name: TRUAX FIELD AIR NATIONAL GUARD -BLDG 1000
Building Address: 3110 MITCHELL ST
Building City: MADISON
Building Zip: 53704

Tank Status Date: 05/07/1990
Site Municipality: C
Land Owner Type: Federal Owned
Town Customer ID: 375178
Owner Name: WI AIR NATIONAL GUARD - TRUAX - 115 FW / EMO
Owner Address: 3110 MITCHELL ST BLDG 1210
Owner Address 2: Not reported
Owner City: MADISON
Owner State: WI
Owner Zip: 53704
Building Name: TRUAX FIELD AIR NATIONAL GUARD -BLDG 1000
Building Address: 3110 MITCHELL ST
Building City: MADISON
Building Zip: 53704

Map ID
Direction
Distance
Elevation

MAP FINDINGS

Site

Database(s)

EDR ID Number
EPA ID Number

TRUAX FIELD AIR NATIONAL GUARD -BLDG 1000 (Continued)

U003954171

Tank Status Date: 10/20/1999
Site Municipality: C
Land Owner Type: Federal Owned
Town Customer ID: 375178
Owner Name: WI AIR NATIONAL GUARD - TRUAX - 115 FW / EMO
Owner Address: 3110 MITCHELL ST BLDG 1210
Owner Address 2: Not reported
Owner City: MADISON
Owner State: WI
Owner Zip: 53704
Building Name: TRUAX FIELD AIR NATIONAL GUARD -BLDG 1000
Building Address: 3110 MITCHELL ST
Building City: MADISON
Building Zip: 53704

Tank Status Date: 05/12/1990
Site Municipality: C
Land Owner Type: Federal Owned
Town Customer ID: 375178
Owner Name: WI AIR NATIONAL GUARD - TRUAX - 115 FW / EMO
Owner Address: 3110 MITCHELL ST BLDG 1210
Owner Address 2: Not reported
Owner City: MADISON
Owner State: WI
Owner Zip: 53704
Building Name: TRUAX FIELD AIR NATIONAL GUARD -BLDG 1000
Building Address: 3110 MITCHELL ST
Building City: MADISON
Building Zip: 53704

Tank Status Date: 05/05/2008
Site Municipality: C
Land Owner Type: Federal Owned
Town Customer ID: 375178
Owner Name: WI AIR NATIONAL GUARD - TRUAX - 115 FW / EMO
Owner Address: 3110 MITCHELL ST BLDG 1210
Owner Address 2: Not reported
Owner City: MADISON
Owner State: WI
Owner Zip: 53704
Building Name: TRUAX FIELD AIR NATIONAL GUARD -BLDG 1000
Building Address: 3110 MITCHELL ST
Building City: MADISON
Building Zip: 53704

Tank Status Date: 06/13/1990
Site Municipality: C
Land Owner Type: Federal Owned
Town Customer ID: 375178
Owner Name: WI AIR NATIONAL GUARD - TRUAX - 115 FW / EMO
Owner Address: 3110 MITCHELL ST BLDG 1210
Owner Address 2: Not reported
Owner City: MADISON
Owner State: WI
Owner Zip: 53704
Building Name: TRUAX FIELD AIR NATIONAL GUARD -BLDG 1000
Building Address: 3110 MITCHELL ST

Map ID
Direction
Distance
Elevation

MAP FINDINGS

Site

Database(s)

EDR ID Number
EPA ID Number

TRUAX FIELD AIR NATIONAL GUARD -BLDG 1000 (Continued)

U003954171

Building City: MADISON
Building Zip: 53704

Tank Status Date: 10/20/1999
Site Municipality: C
Land Owner Type: Federal Owned
Town Customer ID: 375178
Owner Name: WI AIR NATIONAL GUARD - TRUAX - 115 FW / EMO
Owner Address: 3110 MITCHELL ST BLDG 1210
Owner Address 2: Not reported
Owner City: MADISON
Owner State: WI
Owner Zip: 53704
Building Name: TRUAX FIELD AIR NATIONAL GUARD -BLDG 1000
Building Address: 3110 MITCHELL ST
Building City: MADISON
Building Zip: 53704

Tank Status Date: 10/20/1999
Site Municipality: C
Land Owner Type: Federal Owned
Town Customer ID: 375178
Owner Name: WI AIR NATIONAL GUARD - TRUAX - 115 FW / EMO
Owner Address: 3110 MITCHELL ST BLDG 1210
Owner Address 2: Not reported
Owner City: MADISON
Owner State: WI
Owner Zip: 53704
Building Name: TRUAX FIELD AIR NATIONAL GUARD -BLDG 1000
Building Address: 3110 MITCHELL ST
Building City: MADISON
Building Zip: 53704

Tank Status Date: 05/10/1990
Site Municipality: C
Land Owner Type: Federal Owned
Town Customer ID: 375178
Owner Name: WI AIR NATIONAL GUARD - TRUAX - 115 FW / EMO
Owner Address: 3110 MITCHELL ST BLDG 1210
Owner Address 2: Not reported
Owner City: MADISON
Owner State: WI
Owner Zip: 53704
Building Name: TRUAX FIELD AIR NATIONAL GUARD -BLDG 1000
Building Address: 3110 MITCHELL ST
Building City: MADISON
Building Zip: 53704

Tank Status Date: 10/05/1994
Site Municipality: C
Land Owner Type: Federal Owned
Town Customer ID: 375178
Owner Name: WI AIR NATIONAL GUARD - TRUAX - 115 FW / EMO
Owner Address: 3110 MITCHELL ST BLDG 1210
Owner Address 2: Not reported
Owner City: MADISON
Owner State: WI

Map ID
Direction
Distance
Elevation

MAP FINDINGS

Site

Database(s)

EDR ID Number
EPA ID Number

TRUAX FIELD AIR NATIONAL GUARD -BLDG 1000 (Continued)

U003954171

Owner Zip: 53704
Building Name: TRUAX FIELD AIR NATIONAL GUARD -BLDG 1000
Building Address: 3110 MITCHELL ST
Building City: MADISON
Building Zip: 53704

Tank Status Date: 10/05/1994
Site Municipality: C
Land Owner Type: Federal Owned
Town Customer ID: 375178
Owner Name: WI AIR NATIONAL GUARD - TRUAX - 115 FW / EMO
Owner Address: 3110 MITCHELL ST BLDG 1210
Owner Address 2: Not reported
Owner City: MADISON
Owner State: WI
Owner Zip: 53704
Building Name: TRUAX FIELD AIR NATIONAL GUARD -BLDG 1000
Building Address: 3110 MITCHELL ST
Building City: MADISON
Building Zip: 53704

Tank Status Date: 06/01/1990
Site Municipality: C
Land Owner Type: Federal Owned
Town Customer ID: 375178
Owner Name: WI AIR NATIONAL GUARD - TRUAX - 115 FW / EMO
Owner Address: 3110 MITCHELL ST BLDG 1210
Owner Address 2: Not reported
Owner City: MADISON
Owner State: WI
Owner Zip: 53704
Building Name: TRUAX FIELD AIR NATIONAL GUARD -BLDG 1000
Building Address: 3110 MITCHELL ST
Building City: MADISON
Building Zip: 53704

Tank Status Date: 05/18/1990
Site Municipality: C
Land Owner Type: Federal Owned
Town Customer ID: 375178
Owner Name: WI AIR NATIONAL GUARD - TRUAX - 115 FW / EMO
Owner Address: 3110 MITCHELL ST BLDG 1210
Owner Address 2: Not reported
Owner City: MADISON
Owner State: WI
Owner Zip: 53704
Building Name: TRUAX FIELD AIR NATIONAL GUARD -BLDG 1000
Building Address: 3110 MITCHELL ST
Building City: MADISON
Building Zip: 53704

Tank Status Date: 10/05/1994
Site Municipality: C
Land Owner Type: Federal Owned
Town Customer ID: 375178
Owner Name: WI AIR NATIONAL GUARD - TRUAX - 115 FW / EMO
Owner Address: 3110 MITCHELL ST BLDG 1210

Map ID
Direction
Distance
Elevation

MAP FINDINGS

Site

Database(s)

EDR ID Number
EPA ID Number

TRUAX FIELD AIR NATIONAL GUARD -BLDG 1000 (Continued)

U003954171

Owner Address 2: Not reported
Owner City: MADISON
Owner State: WI
Owner Zip: 53704
Building Name: TRUAX FIELD AIR NATIONAL GUARD -BLDG 1000
Building Address: 3110 MITCHELL ST
Building City: MADISON
Building Zip: 53704

Tank Status Date: 11/15/1993
Site Municipality: C
Land Owner Type: Federal Owned
Town Customer ID: 375178
Owner Name: WI AIR NATIONAL GUARD - TRUAX - 115 FW / EMO
Owner Address: 3110 MITCHELL ST BLDG 1210
Owner Address 2: Not reported
Owner City: MADISON
Owner State: WI
Owner Zip: 53704
Building Name: TRUAX FIELD AIR NATIONAL GUARD -BLDG 1000
Building Address: 3110 MITCHELL ST
Building City: MADISON
Building Zip: 53704

License: Storage Tank Registration
License Type: Registration
License Number: 445966
Expiration Date: Not reported
Licensee: WI Air National Guard - Truax - 115 Fw / Emo
Facility Reference Number: 652469|674669
Fire Dept ID: 1301
Federally Regulated: No
Municipality Name: City of Madison
Tank ID: 23523
Tank Reference Number: 973114|
Equipment Wang ID: Not reported
Tank Type: Aboveground Storage Tank
Tank Status: In Use
Tank Contents: Diesel
Capacity: 6000.00
Install Date: 1/1/1993 12:00:00 AM
Construction Material: Bare Steel
Marketer: N
Tank Occupancy: Government
Corrosion Protection Type: Not Applicable
Overfill Protection Type: Alarm
Leak Detection: Visual Monitoring
Leak Test Method: Not reported
Spill Protection: Not Installed
Wall Size: Double
Containment Sump Installed: N
Dispenser Sump Installed: N
Overfill Protection: Installed
Date of Lining: Not reported
Lining Inspection Date: Not reported
CAS Number: Not reported

Map ID
Direction
Distance
Elevation

MAP FINDINGS

Site

Database(s)

EDR ID Number
EPA ID Number

TRUAX FIELD AIR NATIONAL GUARD -BLDG 1000 (Continued)

U003954171

Pipe Type:	Piping (Storage Tank)
Pipe Status:	In Use
Pipe Aboveground Piping:	Y
Pipe Underground Piping:	N
Pipe Construction Material:	Coated Steel
Pipe Wall Type:	Not reported
Pipe UST Manifolded:	N
Pipe Related Tank ID:	160425
Pipe Catastrophic Leak Detection:	Not reported
Pipe System Type:	Not reported
Pipe Flex Connector:	N
Pipe Leak Test Method:	Not reported
Pipe Leak Detection:	Not Required
Pipe Corrosion Protection:	Not reported
Latest Test Name:	Not reported
Latest Test Date:	Not reported
Latest Test Expiration Date:	Not reported

Detail As of 12/2016:

Tank Status Date:	11/25/1991
Site Municipality:	C
Land Owner Type:	Federal Owned
Town Customer ID:	375178
Owner Name:	WI AIR NATIONAL GUARD - TRUAX - 115 FW / EMO
Owner Address:	3110 MITCHELL ST BLDG 1210
Owner Address 2:	Not reported
Owner City:	MADISON
Owner State:	WI
Owner Zip:	53704
Building Name:	TRUAX FIELD AIR NATIONAL GUARD -BLDG 1000
Building Address:	3110 MITCHELL ST
Building City:	MADISON
Building Zip:	53704

Tank Status Date:	06/11/1990
Site Municipality:	C
Land Owner Type:	Federal Owned
Town Customer ID:	375178
Owner Name:	WI AIR NATIONAL GUARD - TRUAX - 115 FW / EMO
Owner Address:	3110 MITCHELL ST BLDG 1210
Owner Address 2:	Not reported
Owner City:	MADISON
Owner State:	WI
Owner Zip:	53704
Building Name:	TRUAX FIELD AIR NATIONAL GUARD -BLDG 1000
Building Address:	3110 MITCHELL ST
Building City:	MADISON
Building Zip:	53704

Tank Status Date:	10/04/1993
Site Municipality:	C
Land Owner Type:	Federal Owned
Town Customer ID:	375178
Owner Name:	WI AIR NATIONAL GUARD - TRUAX - 115 FW / EMO
Owner Address:	3110 MITCHELL ST BLDG 1210
Owner Address 2:	Not reported
Owner City:	MADISON
Owner State:	WI

Map ID
Direction
Distance
Elevation

MAP FINDINGS

Site

Database(s)

EDR ID Number
EPA ID Number

TRUAX FIELD AIR NATIONAL GUARD -BLDG 1000 (Continued)

U003954171

Owner Zip: 53704
Building Name: TRUAX FIELD AIR NATIONAL GUARD -BLDG 1000
Building Address: 3110 MITCHELL ST
Building City: MADISON
Building Zip: 53704

Tank Status Date: 10/01/1991
Site Municipality: C
Land Owner Type: Federal Owned
Town Customer ID: 375178
Owner Name: WI AIR NATIONAL GUARD - TRUAX - 115 FW / EMO
Owner Address: 3110 MITCHELL ST BLDG 1210
Owner Address 2: Not reported
Owner City: MADISON
Owner State: WI
Owner Zip: 53704
Building Name: TRUAX FIELD AIR NATIONAL GUARD -BLDG 1000
Building Address: 3110 MITCHELL ST
Building City: MADISON
Building Zip: 53704

Tank Status Date: 06/16/2009
Site Municipality: C
Land Owner Type: Federal Owned
Town Customer ID: 375178
Owner Name: WI AIR NATIONAL GUARD - TRUAX - 115 FW / EMO
Owner Address: 3110 MITCHELL ST BLDG 1210
Owner Address 2: Not reported
Owner City: MADISON
Owner State: WI
Owner Zip: 53704
Building Name: TRUAX FIELD AIR NATIONAL GUARD -BLDG 1000
Building Address: 3110 MITCHELL ST
Building City: MADISON
Building Zip: 53704

Tank Status Date: Not reported
Site Municipality: C
Land Owner Type: Federal Owned
Town Customer ID: 375178
Owner Name: WI AIR NATIONAL GUARD - TRUAX - 115 FW / EMO
Owner Address: 3110 MITCHELL ST BLDG 1210
Owner Address 2: Not reported
Owner City: MADISON
Owner State: WI
Owner Zip: 53704
Building Name: TRUAX FIELD AIR NATIONAL GUARD -BLDG 1000
Building Address: 3110 MITCHELL ST
Building City: MADISON
Building Zip: 53704

Tank Status Date: Not reported
Site Municipality: C
Land Owner Type: Federal Owned
Town Customer ID: 375178
Owner Name: WI AIR NATIONAL GUARD - TRUAX - 115 FW / EMO
Owner Address: 3110 MITCHELL ST BLDG 1210

Map ID
Direction
Distance
Elevation

MAP FINDINGS

Site

Database(s)

EDR ID Number
EPA ID Number

TRUAX FIELD AIR NATIONAL GUARD -BLDG 1000 (Continued)

U003954171

Owner Address 2: Not reported
Owner City: MADISON
Owner State: WI
Owner Zip: 53704
Building Name: TRUAX FIELD AIR NATIONAL GUARD -BLDG 1000
Building Address: 3110 MITCHELL ST
Building City: MADISON
Building Zip: 53704

Tank Status Date: 08/01/1989
Site Municipality: C
Land Owner Type: Federal Owned
Town Customer ID: 375178
Owner Name: WI AIR NATIONAL GUARD - TRUAX - 115 FW / EMO
Owner Address: 3110 MITCHELL ST BLDG 1210
Owner Address 2: Not reported
Owner City: MADISON
Owner State: WI
Owner Zip: 53704
Building Name: TRUAX FIELD AIR NATIONAL GUARD -BLDG 1000
Building Address: 3110 MITCHELL ST
Building City: MADISON
Building Zip: 53704

Tank Status Date: 12/15/1993
Site Municipality: C
Land Owner Type: Federal Owned
Town Customer ID: 375178
Owner Name: WI AIR NATIONAL GUARD - TRUAX - 115 FW / EMO
Owner Address: 3110 MITCHELL ST BLDG 1210
Owner Address 2: Not reported
Owner City: MADISON
Owner State: WI
Owner Zip: 53704
Building Name: TRUAX FIELD AIR NATIONAL GUARD -BLDG 1000
Building Address: 3110 MITCHELL ST
Building City: MADISON
Building Zip: 53704

Tank Status Date: Not reported
Site Municipality: C
Land Owner Type: Federal Owned
Town Customer ID: 375178
Owner Name: WI AIR NATIONAL GUARD - TRUAX - 115 FW / EMO
Owner Address: 3110 MITCHELL ST BLDG 1210
Owner Address 2: Not reported
Owner City: MADISON
Owner State: WI
Owner Zip: 53704
Building Name: TRUAX FIELD AIR NATIONAL GUARD -BLDG 1000
Building Address: 3110 MITCHELL ST
Building City: MADISON
Building Zip: 53704

Tank Status Date: Not reported
Site Municipality: C
Land Owner Type: Federal Owned

Map ID
Direction
Distance
Elevation

MAP FINDINGS

Site

Database(s)

EDR ID Number
EPA ID Number

TRUAX FIELD AIR NATIONAL GUARD -BLDG 1000 (Continued)

U003954171

Town Customer ID: 375178
Owner Name: WI AIR NATIONAL GUARD - TRUAX - 115 FW / EMO
Owner Address: 3110 MITCHELL ST BLDG 1210
Owner Address 2: Not reported
Owner City: MADISON
Owner State: WI
Owner Zip: 53704
Building Name: TRUAX FIELD AIR NATIONAL GUARD -BLDG 1000
Building Address: 3110 MITCHELL ST
Building City: MADISON
Building Zip: 53704

Tank Status Date: 06/13/1990
Site Municipality: C
Land Owner Type: Federal Owned
Town Customer ID: 375178
Owner Name: WI AIR NATIONAL GUARD - TRUAX - 115 FW / EMO
Owner Address: 3110 MITCHELL ST BLDG 1210
Owner Address 2: Not reported
Owner City: MADISON
Owner State: WI
Owner Zip: 53704
Building Name: TRUAX FIELD AIR NATIONAL GUARD -BLDG 1000
Building Address: 3110 MITCHELL ST
Building City: MADISON
Building Zip: 53704

Tank Status Date: 10/20/1999
Site Municipality: C
Land Owner Type: Federal Owned
Town Customer ID: 375178
Owner Name: WI AIR NATIONAL GUARD - TRUAX - 115 FW / EMO
Owner Address: 3110 MITCHELL ST BLDG 1210
Owner Address 2: Not reported
Owner City: MADISON
Owner State: WI
Owner Zip: 53704
Building Name: TRUAX FIELD AIR NATIONAL GUARD -BLDG 1000
Building Address: 3110 MITCHELL ST
Building City: MADISON
Building Zip: 53704

Tank Status Date: 05/22/1990
Site Municipality: C
Land Owner Type: Federal Owned
Town Customer ID: 375178
Owner Name: WI AIR NATIONAL GUARD - TRUAX - 115 FW / EMO
Owner Address: 3110 MITCHELL ST BLDG 1210
Owner Address 2: Not reported
Owner City: MADISON
Owner State: WI
Owner Zip: 53704
Building Name: TRUAX FIELD AIR NATIONAL GUARD -BLDG 1000
Building Address: 3110 MITCHELL ST
Building City: MADISON
Building Zip: 53704

Map ID
Direction
Distance
Elevation

MAP FINDINGS

Site

Database(s)

EDR ID Number
EPA ID Number

TRUAX FIELD AIR NATIONAL GUARD -BLDG 1000 (Continued)

U003954171

Tank Status Date: 04/17/1996
Site Municipality: C
Land Owner Type: Federal Owned
Town Customer ID: 375178
Owner Name: WI AIR NATIONAL GUARD - TRUAX - 115 FW / EMO
Owner Address: 3110 MITCHELL ST BLDG 1210
Owner Address 2: Not reported
Owner City: MADISON
Owner State: WI
Owner Zip: 53704
Building Name: TRUAX FIELD AIR NATIONAL GUARD -BLDG 1000
Building Address: 3110 MITCHELL ST
Building City: MADISON
Building Zip: 53704

Tank Status Date: 06/21/1990
Site Municipality: C
Land Owner Type: Federal Owned
Town Customer ID: 375178
Owner Name: WI AIR NATIONAL GUARD - TRUAX - 115 FW / EMO
Owner Address: 3110 MITCHELL ST BLDG 1210
Owner Address 2: Not reported
Owner City: MADISON
Owner State: WI
Owner Zip: 53704
Building Name: TRUAX FIELD AIR NATIONAL GUARD -BLDG 1000
Building Address: 3110 MITCHELL ST
Building City: MADISON
Building Zip: 53704

Tank Status Date: 10/10/1991
Site Municipality: C
Land Owner Type: Federal Owned
Town Customer ID: 375178
Owner Name: WI AIR NATIONAL GUARD - TRUAX - 115 FW / EMO
Owner Address: 3110 MITCHELL ST BLDG 1210
Owner Address 2: Not reported
Owner City: MADISON
Owner State: WI
Owner Zip: 53704
Building Name: TRUAX FIELD AIR NATIONAL GUARD -BLDG 1000
Building Address: 3110 MITCHELL ST
Building City: MADISON
Building Zip: 53704

Tank Status Date: 08/19/1993
Site Municipality: C
Land Owner Type: Federal Owned
Town Customer ID: 375178
Owner Name: WI AIR NATIONAL GUARD - TRUAX - 115 FW / EMO
Owner Address: 3110 MITCHELL ST BLDG 1210
Owner Address 2: Not reported
Owner City: MADISON
Owner State: WI
Owner Zip: 53704
Building Name: TRUAX FIELD AIR NATIONAL GUARD -BLDG 1000
Building Address: 3110 MITCHELL ST

Map ID
Direction
Distance
Elevation

MAP FINDINGS

Site

Database(s)

EDR ID Number
EPA ID Number

TRUAX FIELD AIR NATIONAL GUARD -BLDG 1000 (Continued)

U003954171

Building City: MADISON
Building Zip: 53704

Tank Status Date: 05/15/1990
Site Municipality: C
Land Owner Type: Federal Owned
Town Customer ID: 375178
Owner Name: WI AIR NATIONAL GUARD - TRUAX - 115 FW / EMO
Owner Address: 3110 MITCHELL ST BLDG 1210
Owner Address 2: Not reported
Owner City: MADISON
Owner State: WI
Owner Zip: 53704
Building Name: TRUAX FIELD AIR NATIONAL GUARD -BLDG 1000
Building Address: 3110 MITCHELL ST
Building City: MADISON
Building Zip: 53704

Tank Status Date: 07/20/1989
Site Municipality: C
Land Owner Type: Federal Owned
Town Customer ID: 375178
Owner Name: WI AIR NATIONAL GUARD - TRUAX - 115 FW / EMO
Owner Address: 3110 MITCHELL ST BLDG 1210
Owner Address 2: Not reported
Owner City: MADISON
Owner State: WI
Owner Zip: 53704
Building Name: TRUAX FIELD AIR NATIONAL GUARD -BLDG 1000
Building Address: 3110 MITCHELL ST
Building City: MADISON
Building Zip: 53704

Tank Status Date: 10/05/1994
Site Municipality: C
Land Owner Type: Federal Owned
Town Customer ID: 375178
Owner Name: WI AIR NATIONAL GUARD - TRUAX - 115 FW / EMO
Owner Address: 3110 MITCHELL ST BLDG 1210
Owner Address 2: Not reported
Owner City: MADISON
Owner State: WI
Owner Zip: 53704
Building Name: TRUAX FIELD AIR NATIONAL GUARD -BLDG 1000
Building Address: 3110 MITCHELL ST
Building City: MADISON
Building Zip: 53704

Tank Status Date: 02/27/1992
Site Municipality: C
Land Owner Type: Federal Owned
Town Customer ID: 375178
Owner Name: WI AIR NATIONAL GUARD - TRUAX - 115 FW / EMO
Owner Address: 3110 MITCHELL ST BLDG 1210
Owner Address 2: Not reported
Owner City: MADISON
Owner State: WI

Map ID
Direction
Distance
Elevation

MAP FINDINGS

Site

Database(s)

EDR ID Number
EPA ID Number

TRUAX FIELD AIR NATIONAL GUARD -BLDG 1000 (Continued)

U003954171

Owner Zip: 53704
Building Name: TRUAX FIELD AIR NATIONAL GUARD -BLDG 1000
Building Address: 3110 MITCHELL ST
Building City: MADISON
Building Zip: 53704

Tank Status Date: Not reported
Site Municipality: C
Land Owner Type: Federal Owned
Town Customer ID: 375178
Owner Name: WI AIR NATIONAL GUARD - TRUAX - 115 FW / EMO
Owner Address: 3110 MITCHELL ST BLDG 1210
Owner Address 2: Not reported
Owner City: MADISON
Owner State: WI
Owner Zip: 53704
Building Name: TRUAX FIELD AIR NATIONAL GUARD -BLDG 1000
Building Address: 3110 MITCHELL ST
Building City: MADISON
Building Zip: 53704

Tank Status Date: 05/07/1990
Site Municipality: C
Land Owner Type: Federal Owned
Town Customer ID: 375178
Owner Name: WI AIR NATIONAL GUARD - TRUAX - 115 FW / EMO
Owner Address: 3110 MITCHELL ST BLDG 1210
Owner Address 2: Not reported
Owner City: MADISON
Owner State: WI
Owner Zip: 53704
Building Name: TRUAX FIELD AIR NATIONAL GUARD -BLDG 1000
Building Address: 3110 MITCHELL ST
Building City: MADISON
Building Zip: 53704

Tank Status Date: 10/20/1999
Site Municipality: C
Land Owner Type: Federal Owned
Town Customer ID: 375178
Owner Name: WI AIR NATIONAL GUARD - TRUAX - 115 FW / EMO
Owner Address: 3110 MITCHELL ST BLDG 1210
Owner Address 2: Not reported
Owner City: MADISON
Owner State: WI
Owner Zip: 53704
Building Name: TRUAX FIELD AIR NATIONAL GUARD -BLDG 1000
Building Address: 3110 MITCHELL ST
Building City: MADISON
Building Zip: 53704

Tank Status Date: 05/12/1990
Site Municipality: C
Land Owner Type: Federal Owned
Town Customer ID: 375178
Owner Name: WI AIR NATIONAL GUARD - TRUAX - 115 FW / EMO
Owner Address: 3110 MITCHELL ST BLDG 1210

Map ID
Direction
Distance
Elevation

MAP FINDINGS

Site

Database(s)

EDR ID Number
EPA ID Number

TRUAX FIELD AIR NATIONAL GUARD -BLDG 1000 (Continued)

U003954171

Owner Address 2: Not reported
Owner City: MADISON
Owner State: WI
Owner Zip: 53704
Building Name: TRUAX FIELD AIR NATIONAL GUARD -BLDG 1000
Building Address: 3110 MITCHELL ST
Building City: MADISON
Building Zip: 53704

Tank Status Date: 05/05/2008
Site Municipality: C
Land Owner Type: Federal Owned
Town Customer ID: 375178
Owner Name: WI AIR NATIONAL GUARD - TRUAX - 115 FW / EMO
Owner Address: 3110 MITCHELL ST BLDG 1210
Owner Address 2: Not reported
Owner City: MADISON
Owner State: WI
Owner Zip: 53704
Building Name: TRUAX FIELD AIR NATIONAL GUARD -BLDG 1000
Building Address: 3110 MITCHELL ST
Building City: MADISON
Building Zip: 53704

Tank Status Date: 06/13/1990
Site Municipality: C
Land Owner Type: Federal Owned
Town Customer ID: 375178
Owner Name: WI AIR NATIONAL GUARD - TRUAX - 115 FW / EMO
Owner Address: 3110 MITCHELL ST BLDG 1210
Owner Address 2: Not reported
Owner City: MADISON
Owner State: WI
Owner Zip: 53704
Building Name: TRUAX FIELD AIR NATIONAL GUARD -BLDG 1000
Building Address: 3110 MITCHELL ST
Building City: MADISON
Building Zip: 53704

Tank Status Date: 10/20/1999
Site Municipality: C
Land Owner Type: Federal Owned
Town Customer ID: 375178
Owner Name: WI AIR NATIONAL GUARD - TRUAX - 115 FW / EMO
Owner Address: 3110 MITCHELL ST BLDG 1210
Owner Address 2: Not reported
Owner City: MADISON
Owner State: WI
Owner Zip: 53704
Building Name: TRUAX FIELD AIR NATIONAL GUARD -BLDG 1000
Building Address: 3110 MITCHELL ST
Building City: MADISON
Building Zip: 53704

Tank Status Date: 10/20/1999
Site Municipality: C
Land Owner Type: Federal Owned

Map ID
Direction
Distance
Elevation

MAP FINDINGS

Site

Database(s)

EDR ID Number
EPA ID Number

TRUAX FIELD AIR NATIONAL GUARD -BLDG 1000 (Continued)

U003954171

Town Customer ID: 375178
Owner Name: WI AIR NATIONAL GUARD - TRUAX - 115 FW / EMO
Owner Address: 3110 MITCHELL ST BLDG 1210
Owner Address 2: Not reported
Owner City: MADISON
Owner State: WI
Owner Zip: 53704
Building Name: TRUAX FIELD AIR NATIONAL GUARD -BLDG 1000
Building Address: 3110 MITCHELL ST
Building City: MADISON
Building Zip: 53704

Tank Status Date: 05/10/1990
Site Municipality: C
Land Owner Type: Federal Owned
Town Customer ID: 375178
Owner Name: WI AIR NATIONAL GUARD - TRUAX - 115 FW / EMO
Owner Address: 3110 MITCHELL ST BLDG 1210
Owner Address 2: Not reported
Owner City: MADISON
Owner State: WI
Owner Zip: 53704
Building Name: TRUAX FIELD AIR NATIONAL GUARD -BLDG 1000
Building Address: 3110 MITCHELL ST
Building City: MADISON
Building Zip: 53704

Tank Status Date: 10/05/1994
Site Municipality: C
Land Owner Type: Federal Owned
Town Customer ID: 375178
Owner Name: WI AIR NATIONAL GUARD - TRUAX - 115 FW / EMO
Owner Address: 3110 MITCHELL ST BLDG 1210
Owner Address 2: Not reported
Owner City: MADISON
Owner State: WI
Owner Zip: 53704
Building Name: TRUAX FIELD AIR NATIONAL GUARD -BLDG 1000
Building Address: 3110 MITCHELL ST
Building City: MADISON
Building Zip: 53704

Tank Status Date: 10/05/1994
Site Municipality: C
Land Owner Type: Federal Owned
Town Customer ID: 375178
Owner Name: WI AIR NATIONAL GUARD - TRUAX - 115 FW / EMO
Owner Address: 3110 MITCHELL ST BLDG 1210
Owner Address 2: Not reported
Owner City: MADISON
Owner State: WI
Owner Zip: 53704
Building Name: TRUAX FIELD AIR NATIONAL GUARD -BLDG 1000
Building Address: 3110 MITCHELL ST
Building City: MADISON
Building Zip: 53704

Map ID
Direction
Distance
Elevation

MAP FINDINGS

Site

Database(s)

EDR ID Number
EPA ID Number

TRUAX FIELD AIR NATIONAL GUARD -BLDG 1000 (Continued)

U003954171

Tank Status Date: 06/01/1990
Site Municipality: C
Land Owner Type: Federal Owned
Town Customer ID: 375178
Owner Name: WI AIR NATIONAL GUARD - TRUAX - 115 FW / EMO
Owner Address: 3110 MITCHELL ST BLDG 1210
Owner Address 2: Not reported
Owner City: MADISON
Owner State: WI
Owner Zip: 53704
Building Name: TRUAX FIELD AIR NATIONAL GUARD -BLDG 1000
Building Address: 3110 MITCHELL ST
Building City: MADISON
Building Zip: 53704

Tank Status Date: 05/18/1990
Site Municipality: C
Land Owner Type: Federal Owned
Town Customer ID: 375178
Owner Name: WI AIR NATIONAL GUARD - TRUAX - 115 FW / EMO
Owner Address: 3110 MITCHELL ST BLDG 1210
Owner Address 2: Not reported
Owner City: MADISON
Owner State: WI
Owner Zip: 53704
Building Name: TRUAX FIELD AIR NATIONAL GUARD -BLDG 1000
Building Address: 3110 MITCHELL ST
Building City: MADISON
Building Zip: 53704

Tank Status Date: 10/05/1994
Site Municipality: C
Land Owner Type: Federal Owned
Town Customer ID: 375178
Owner Name: WI AIR NATIONAL GUARD - TRUAX - 115 FW / EMO
Owner Address: 3110 MITCHELL ST BLDG 1210
Owner Address 2: Not reported
Owner City: MADISON
Owner State: WI
Owner Zip: 53704
Building Name: TRUAX FIELD AIR NATIONAL GUARD -BLDG 1000
Building Address: 3110 MITCHELL ST
Building City: MADISON
Building Zip: 53704

Tank Status Date: 11/15/1993
Site Municipality: C
Land Owner Type: Federal Owned
Town Customer ID: 375178
Owner Name: WI AIR NATIONAL GUARD - TRUAX - 115 FW / EMO
Owner Address: 3110 MITCHELL ST BLDG 1210
Owner Address 2: Not reported
Owner City: MADISON
Owner State: WI
Owner Zip: 53704
Building Name: TRUAX FIELD AIR NATIONAL GUARD -BLDG 1000
Building Address: 3110 MITCHELL ST

Map ID
Direction
Distance
Elevation

MAP FINDINGS

Site

Database(s)

EDR ID Number
EPA ID Number

TRUAX FIELD AIR NATIONAL GUARD -BLDG 1000 (Continued)

U003954171

Building City:	MADISON
Building Zip:	53704
License:	Storage Tank Registration
License Type:	Registration
License Number:	445966
Expiration Date:	Not reported
Licensee:	WI Air National Guard - Truax - 115 Fw / Emo
Facility Reference Number:	652469 674669
Fire Dept ID:	1301
Federally Regulated:	No
Municipality Name:	City of Madison
Tank ID:	1973
Tank Reference Number:	1034388
Equipment Wang ID:	Not reported
Tank Type:	Aboveground Storage Tank
Tank Status:	Closed/Removed
Tank Contents:	Diesel
Capacity:	300.00
Install Date:	1/1/1993 12:00:00 AM
Construction Material:	Coated Steel
Marketer:	N
Tank Occupancy:	Government
Corrosion Protection Type:	Not Applicable
Overfill Protection Type:	Not Installed
Leak Detection:	Visual Monitoring
Leak Test Method:	Not reported
Spill Protection:	Not Installed
Wall Size:	Single
Containment Sump Installed:	N
Dispenser Sump Installed:	N
Overfill Protection:	Not Installed
Date of Lining:	Not reported
Lining Inspection Date:	Not reported
CAS Number:	Not reported
Pipe Type:	Piping (Storage Tank)
Pipe Status:	Closed/Removed
Pipe Aboveground Piping:	Y
Pipe Underground Piping:	N
Pipe Construction Material:	Coated Steel
Pipe Wall Type:	Not reported
Pipe UST Manifolded:	N
Pipe Related Tank ID:	127796
Pipe Catastrophic Leak Detection:	Not reported
Pipe System Type:	Not reported
Pipe Flex Connector:	N
Pipe Leak Test Method:	Not reported
Pipe Leak Detection:	Not Required
Pipe Corrosion Protection:	Not reported
Latest Test Name:	Not reported
Latest Test Date:	Not reported
Latest Test Expiration Date:	Not reported
Detail As of 12/2016:	
Tank Status Date:	11/25/1991
Site Municipality:	C
Land Owner Type:	Federal Owned

Map ID
Direction
Distance
Elevation

MAP FINDINGS

Site

Database(s)

EDR ID Number
EPA ID Number

TRUAX FIELD AIR NATIONAL GUARD -BLDG 1000 (Continued)

U003954171

Town Customer ID: 375178
Owner Name: WI AIR NATIONAL GUARD - TRUAX - 115 FW / EMO
Owner Address: 3110 MITCHELL ST BLDG 1210
Owner Address 2: Not reported
Owner City: MADISON
Owner State: WI
Owner Zip: 53704
Building Name: TRUAX FIELD AIR NATIONAL GUARD -BLDG 1000
Building Address: 3110 MITCHELL ST
Building City: MADISON
Building Zip: 53704

Tank Status Date: 06/11/1990
Site Municipality: C
Land Owner Type: Federal Owned
Town Customer ID: 375178
Owner Name: WI AIR NATIONAL GUARD - TRUAX - 115 FW / EMO
Owner Address: 3110 MITCHELL ST BLDG 1210
Owner Address 2: Not reported
Owner City: MADISON
Owner State: WI
Owner Zip: 53704
Building Name: TRUAX FIELD AIR NATIONAL GUARD -BLDG 1000
Building Address: 3110 MITCHELL ST
Building City: MADISON
Building Zip: 53704

Tank Status Date: 10/04/1993
Site Municipality: C
Land Owner Type: Federal Owned
Town Customer ID: 375178
Owner Name: WI AIR NATIONAL GUARD - TRUAX - 115 FW / EMO
Owner Address: 3110 MITCHELL ST BLDG 1210
Owner Address 2: Not reported
Owner City: MADISON
Owner State: WI
Owner Zip: 53704
Building Name: TRUAX FIELD AIR NATIONAL GUARD -BLDG 1000
Building Address: 3110 MITCHELL ST
Building City: MADISON
Building Zip: 53704

Tank Status Date: 10/01/1991
Site Municipality: C
Land Owner Type: Federal Owned
Town Customer ID: 375178
Owner Name: WI AIR NATIONAL GUARD - TRUAX - 115 FW / EMO
Owner Address: 3110 MITCHELL ST BLDG 1210
Owner Address 2: Not reported
Owner City: MADISON
Owner State: WI
Owner Zip: 53704
Building Name: TRUAX FIELD AIR NATIONAL GUARD -BLDG 1000
Building Address: 3110 MITCHELL ST
Building City: MADISON
Building Zip: 53704

Map ID
Direction
Distance
Elevation

MAP FINDINGS

Site

Database(s)

EDR ID Number
EPA ID Number

TRUAX FIELD AIR NATIONAL GUARD -BLDG 1000 (Continued)

U003954171

Tank Status Date: 06/16/2009
Site Municipality: C
Land Owner Type: Federal Owned
Town Customer ID: 375178
Owner Name: WI AIR NATIONAL GUARD - TRUAX - 115 FW / EMO
Owner Address: 3110 MITCHELL ST BLDG 1210
Owner Address 2: Not reported
Owner City: MADISON
Owner State: WI
Owner Zip: 53704
Building Name: TRUAX FIELD AIR NATIONAL GUARD -BLDG 1000
Building Address: 3110 MITCHELL ST
Building City: MADISON
Building Zip: 53704

Tank Status Date: Not reported
Site Municipality: C
Land Owner Type: Federal Owned
Town Customer ID: 375178
Owner Name: WI AIR NATIONAL GUARD - TRUAX - 115 FW / EMO
Owner Address: 3110 MITCHELL ST BLDG 1210
Owner Address 2: Not reported
Owner City: MADISON
Owner State: WI
Owner Zip: 53704
Building Name: TRUAX FIELD AIR NATIONAL GUARD -BLDG 1000
Building Address: 3110 MITCHELL ST
Building City: MADISON
Building Zip: 53704

Tank Status Date: Not reported
Site Municipality: C
Land Owner Type: Federal Owned
Town Customer ID: 375178
Owner Name: WI AIR NATIONAL GUARD - TRUAX - 115 FW / EMO
Owner Address: 3110 MITCHELL ST BLDG 1210
Owner Address 2: Not reported
Owner City: MADISON
Owner State: WI
Owner Zip: 53704
Building Name: TRUAX FIELD AIR NATIONAL GUARD -BLDG 1000
Building Address: 3110 MITCHELL ST
Building City: MADISON
Building Zip: 53704

Tank Status Date: 08/01/1989
Site Municipality: C
Land Owner Type: Federal Owned
Town Customer ID: 375178
Owner Name: WI AIR NATIONAL GUARD - TRUAX - 115 FW / EMO
Owner Address: 3110 MITCHELL ST BLDG 1210
Owner Address 2: Not reported
Owner City: MADISON
Owner State: WI
Owner Zip: 53704
Building Name: TRUAX FIELD AIR NATIONAL GUARD -BLDG 1000
Building Address: 3110 MITCHELL ST

Map ID
Direction
Distance
Elevation

MAP FINDINGS

Site

Database(s)

EDR ID Number
EPA ID Number

TRUAX FIELD AIR NATIONAL GUARD -BLDG 1000 (Continued)

U003954171

Building City: MADISON
Building Zip: 53704

Tank Status Date: 12/15/1993
Site Municipality: C
Land Owner Type: Federal Owned
Town Customer ID: 375178
Owner Name: WI AIR NATIONAL GUARD - TRUAX - 115 FW / EMO
Owner Address: 3110 MITCHELL ST BLDG 1210
Owner Address 2: Not reported
Owner City: MADISON
Owner State: WI
Owner Zip: 53704
Building Name: TRUAX FIELD AIR NATIONAL GUARD -BLDG 1000
Building Address: 3110 MITCHELL ST
Building City: MADISON
Building Zip: 53704

Tank Status Date: Not reported
Site Municipality: C
Land Owner Type: Federal Owned
Town Customer ID: 375178
Owner Name: WI AIR NATIONAL GUARD - TRUAX - 115 FW / EMO
Owner Address: 3110 MITCHELL ST BLDG 1210
Owner Address 2: Not reported
Owner City: MADISON
Owner State: WI
Owner Zip: 53704
Building Name: TRUAX FIELD AIR NATIONAL GUARD -BLDG 1000
Building Address: 3110 MITCHELL ST
Building City: MADISON
Building Zip: 53704

Tank Status Date: Not reported
Site Municipality: C
Land Owner Type: Federal Owned
Town Customer ID: 375178
Owner Name: WI AIR NATIONAL GUARD - TRUAX - 115 FW / EMO
Owner Address: 3110 MITCHELL ST BLDG 1210
Owner Address 2: Not reported
Owner City: MADISON
Owner State: WI
Owner Zip: 53704
Building Name: TRUAX FIELD AIR NATIONAL GUARD -BLDG 1000
Building Address: 3110 MITCHELL ST
Building City: MADISON
Building Zip: 53704

Tank Status Date: 06/13/1990
Site Municipality: C
Land Owner Type: Federal Owned
Town Customer ID: 375178
Owner Name: WI AIR NATIONAL GUARD - TRUAX - 115 FW / EMO
Owner Address: 3110 MITCHELL ST BLDG 1210
Owner Address 2: Not reported
Owner City: MADISON
Owner State: WI

Map ID
Direction
Distance
Elevation

MAP FINDINGS

Site

Database(s)

EDR ID Number
EPA ID Number

TRUAX FIELD AIR NATIONAL GUARD -BLDG 1000 (Continued)

U003954171

Owner Zip: 53704
Building Name: TRUAX FIELD AIR NATIONAL GUARD -BLDG 1000
Building Address: 3110 MITCHELL ST
Building City: MADISON
Building Zip: 53704

Tank Status Date: 10/20/1999
Site Municipality: C
Land Owner Type: Federal Owned
Town Customer ID: 375178
Owner Name: WI AIR NATIONAL GUARD - TRUAX - 115 FW / EMO
Owner Address: 3110 MITCHELL ST BLDG 1210
Owner Address 2: Not reported
Owner City: MADISON
Owner State: WI
Owner Zip: 53704
Building Name: TRUAX FIELD AIR NATIONAL GUARD -BLDG 1000
Building Address: 3110 MITCHELL ST
Building City: MADISON
Building Zip: 53704

Tank Status Date: 05/22/1990
Site Municipality: C
Land Owner Type: Federal Owned
Town Customer ID: 375178
Owner Name: WI AIR NATIONAL GUARD - TRUAX - 115 FW / EMO
Owner Address: 3110 MITCHELL ST BLDG 1210
Owner Address 2: Not reported
Owner City: MADISON
Owner State: WI
Owner Zip: 53704
Building Name: TRUAX FIELD AIR NATIONAL GUARD -BLDG 1000
Building Address: 3110 MITCHELL ST
Building City: MADISON
Building Zip: 53704

Tank Status Date: 04/17/1996
Site Municipality: C
Land Owner Type: Federal Owned
Town Customer ID: 375178
Owner Name: WI AIR NATIONAL GUARD - TRUAX - 115 FW / EMO
Owner Address: 3110 MITCHELL ST BLDG 1210
Owner Address 2: Not reported
Owner City: MADISON
Owner State: WI
Owner Zip: 53704
Building Name: TRUAX FIELD AIR NATIONAL GUARD -BLDG 1000
Building Address: 3110 MITCHELL ST
Building City: MADISON
Building Zip: 53704

Tank Status Date: 06/21/1990
Site Municipality: C
Land Owner Type: Federal Owned
Town Customer ID: 375178
Owner Name: WI AIR NATIONAL GUARD - TRUAX - 115 FW / EMO
Owner Address: 3110 MITCHELL ST BLDG 1210

Map ID
Direction
Distance
Elevation

MAP FINDINGS

Site

Database(s)

EDR ID Number
EPA ID Number

TRUAX FIELD AIR NATIONAL GUARD -BLDG 1000 (Continued)

U003954171

Owner Address 2: Not reported
Owner City: MADISON
Owner State: WI
Owner Zip: 53704
Building Name: TRUAX FIELD AIR NATIONAL GUARD -BLDG 1000
Building Address: 3110 MITCHELL ST
Building City: MADISON
Building Zip: 53704

Tank Status Date: 10/10/1991
Site Municipality: C
Land Owner Type: Federal Owned
Town Customer ID: 375178
Owner Name: WI AIR NATIONAL GUARD - TRUAX - 115 FW / EMO
Owner Address: 3110 MITCHELL ST BLDG 1210
Owner Address 2: Not reported
Owner City: MADISON
Owner State: WI
Owner Zip: 53704
Building Name: TRUAX FIELD AIR NATIONAL GUARD -BLDG 1000
Building Address: 3110 MITCHELL ST
Building City: MADISON
Building Zip: 53704

Tank Status Date: 08/19/1993
Site Municipality: C
Land Owner Type: Federal Owned
Town Customer ID: 375178
Owner Name: WI AIR NATIONAL GUARD - TRUAX - 115 FW / EMO
Owner Address: 3110 MITCHELL ST BLDG 1210
Owner Address 2: Not reported
Owner City: MADISON
Owner State: WI
Owner Zip: 53704
Building Name: TRUAX FIELD AIR NATIONAL GUARD -BLDG 1000
Building Address: 3110 MITCHELL ST
Building City: MADISON
Building Zip: 53704

Tank Status Date: 05/15/1990
Site Municipality: C
Land Owner Type: Federal Owned
Town Customer ID: 375178
Owner Name: WI AIR NATIONAL GUARD - TRUAX - 115 FW / EMO
Owner Address: 3110 MITCHELL ST BLDG 1210
Owner Address 2: Not reported
Owner City: MADISON
Owner State: WI
Owner Zip: 53704
Building Name: TRUAX FIELD AIR NATIONAL GUARD -BLDG 1000
Building Address: 3110 MITCHELL ST
Building City: MADISON
Building Zip: 53704

Tank Status Date: 07/20/1989
Site Municipality: C
Land Owner Type: Federal Owned

Map ID
Direction
Distance
Elevation

MAP FINDINGS

Site

Database(s)

EDR ID Number
EPA ID Number

TRUAX FIELD AIR NATIONAL GUARD -BLDG 1000 (Continued)

U003954171

Town Customer ID: 375178
Owner Name: WI AIR NATIONAL GUARD - TRUAX - 115 FW / EMO
Owner Address: 3110 MITCHELL ST BLDG 1210
Owner Address 2: Not reported
Owner City: MADISON
Owner State: WI
Owner Zip: 53704
Building Name: TRUAX FIELD AIR NATIONAL GUARD -BLDG 1000
Building Address: 3110 MITCHELL ST
Building City: MADISON
Building Zip: 53704

Tank Status Date: 10/05/1994
Site Municipality: C
Land Owner Type: Federal Owned
Town Customer ID: 375178
Owner Name: WI AIR NATIONAL GUARD - TRUAX - 115 FW / EMO
Owner Address: 3110 MITCHELL ST BLDG 1210
Owner Address 2: Not reported
Owner City: MADISON
Owner State: WI
Owner Zip: 53704
Building Name: TRUAX FIELD AIR NATIONAL GUARD -BLDG 1000
Building Address: 3110 MITCHELL ST
Building City: MADISON
Building Zip: 53704

Tank Status Date: 02/27/1992
Site Municipality: C
Land Owner Type: Federal Owned
Town Customer ID: 375178
Owner Name: WI AIR NATIONAL GUARD - TRUAX - 115 FW / EMO
Owner Address: 3110 MITCHELL ST BLDG 1210
Owner Address 2: Not reported
Owner City: MADISON
Owner State: WI
Owner Zip: 53704
Building Name: TRUAX FIELD AIR NATIONAL GUARD -BLDG 1000
Building Address: 3110 MITCHELL ST
Building City: MADISON
Building Zip: 53704

Tank Status Date: Not reported
Site Municipality: C
Land Owner Type: Federal Owned
Town Customer ID: 375178
Owner Name: WI AIR NATIONAL GUARD - TRUAX - 115 FW / EMO
Owner Address: 3110 MITCHELL ST BLDG 1210
Owner Address 2: Not reported
Owner City: MADISON
Owner State: WI
Owner Zip: 53704
Building Name: TRUAX FIELD AIR NATIONAL GUARD -BLDG 1000
Building Address: 3110 MITCHELL ST
Building City: MADISON
Building Zip: 53704

Map ID
Direction
Distance
Elevation

MAP FINDINGS

Site

Database(s)

EDR ID Number
EPA ID Number

TRUAX FIELD AIR NATIONAL GUARD -BLDG 1000 (Continued)

U003954171

Tank Status Date: 05/07/1990
Site Municipality: C
Land Owner Type: Federal Owned
Town Customer ID: 375178
Owner Name: WI AIR NATIONAL GUARD - TRUAX - 115 FW / EMO
Owner Address: 3110 MITCHELL ST BLDG 1210
Owner Address 2: Not reported
Owner City: MADISON
Owner State: WI
Owner Zip: 53704
Building Name: TRUAX FIELD AIR NATIONAL GUARD -BLDG 1000
Building Address: 3110 MITCHELL ST
Building City: MADISON
Building Zip: 53704

Tank Status Date: 10/20/1999
Site Municipality: C
Land Owner Type: Federal Owned
Town Customer ID: 375178
Owner Name: WI AIR NATIONAL GUARD - TRUAX - 115 FW / EMO
Owner Address: 3110 MITCHELL ST BLDG 1210
Owner Address 2: Not reported
Owner City: MADISON
Owner State: WI
Owner Zip: 53704
Building Name: TRUAX FIELD AIR NATIONAL GUARD -BLDG 1000
Building Address: 3110 MITCHELL ST
Building City: MADISON
Building Zip: 53704

Tank Status Date: 05/12/1990
Site Municipality: C
Land Owner Type: Federal Owned
Town Customer ID: 375178
Owner Name: WI AIR NATIONAL GUARD - TRUAX - 115 FW / EMO
Owner Address: 3110 MITCHELL ST BLDG 1210
Owner Address 2: Not reported
Owner City: MADISON
Owner State: WI
Owner Zip: 53704
Building Name: TRUAX FIELD AIR NATIONAL GUARD -BLDG 1000
Building Address: 3110 MITCHELL ST
Building City: MADISON
Building Zip: 53704

Tank Status Date: 05/05/2008
Site Municipality: C
Land Owner Type: Federal Owned
Town Customer ID: 375178
Owner Name: WI AIR NATIONAL GUARD - TRUAX - 115 FW / EMO
Owner Address: 3110 MITCHELL ST BLDG 1210
Owner Address 2: Not reported
Owner City: MADISON
Owner State: WI
Owner Zip: 53704
Building Name: TRUAX FIELD AIR NATIONAL GUARD -BLDG 1000
Building Address: 3110 MITCHELL ST

Map ID
Direction
Distance
Elevation

MAP FINDINGS

Site

Database(s)

EDR ID Number
EPA ID Number

TRUAX FIELD AIR NATIONAL GUARD -BLDG 1000 (Continued)

U003954171

Building City: MADISON
Building Zip: 53704

Tank Status Date: 06/13/1990
Site Municipality: C
Land Owner Type: Federal Owned
Town Customer ID: 375178
Owner Name: WI AIR NATIONAL GUARD - TRUAX - 115 FW / EMO
Owner Address: 3110 MITCHELL ST BLDG 1210
Owner Address 2: Not reported
Owner City: MADISON
Owner State: WI
Owner Zip: 53704
Building Name: TRUAX FIELD AIR NATIONAL GUARD -BLDG 1000
Building Address: 3110 MITCHELL ST
Building City: MADISON
Building Zip: 53704

Tank Status Date: 10/20/1999
Site Municipality: C
Land Owner Type: Federal Owned
Town Customer ID: 375178
Owner Name: WI AIR NATIONAL GUARD - TRUAX - 115 FW / EMO
Owner Address: 3110 MITCHELL ST BLDG 1210
Owner Address 2: Not reported
Owner City: MADISON
Owner State: WI
Owner Zip: 53704
Building Name: TRUAX FIELD AIR NATIONAL GUARD -BLDG 1000
Building Address: 3110 MITCHELL ST
Building City: MADISON
Building Zip: 53704

Tank Status Date: 10/20/1999
Site Municipality: C
Land Owner Type: Federal Owned
Town Customer ID: 375178
Owner Name: WI AIR NATIONAL GUARD - TRUAX - 115 FW / EMO
Owner Address: 3110 MITCHELL ST BLDG 1210
Owner Address 2: Not reported
Owner City: MADISON
Owner State: WI
Owner Zip: 53704
Building Name: TRUAX FIELD AIR NATIONAL GUARD -BLDG 1000
Building Address: 3110 MITCHELL ST
Building City: MADISON
Building Zip: 53704

Tank Status Date: 05/10/1990
Site Municipality: C
Land Owner Type: Federal Owned
Town Customer ID: 375178
Owner Name: WI AIR NATIONAL GUARD - TRUAX - 115 FW / EMO
Owner Address: 3110 MITCHELL ST BLDG 1210
Owner Address 2: Not reported
Owner City: MADISON
Owner State: WI

Map ID
Direction
Distance
Elevation

MAP FINDINGS

Site

Database(s)

EDR ID Number
EPA ID Number

TRUAX FIELD AIR NATIONAL GUARD -BLDG 1000 (Continued)

U003954171

Owner Zip: 53704
Building Name: TRUAX FIELD AIR NATIONAL GUARD -BLDG 1000
Building Address: 3110 MITCHELL ST
Building City: MADISON
Building Zip: 53704

Tank Status Date: 10/05/1994
Site Municipality: C
Land Owner Type: Federal Owned
Town Customer ID: 375178
Owner Name: WI AIR NATIONAL GUARD - TRUAX - 115 FW / EMO
Owner Address: 3110 MITCHELL ST BLDG 1210
Owner Address 2: Not reported
Owner City: MADISON
Owner State: WI
Owner Zip: 53704
Building Name: TRUAX FIELD AIR NATIONAL GUARD -BLDG 1000
Building Address: 3110 MITCHELL ST
Building City: MADISON
Building Zip: 53704

Tank Status Date: 10/05/1994
Site Municipality: C
Land Owner Type: Federal Owned
Town Customer ID: 375178
Owner Name: WI AIR NATIONAL GUARD - TRUAX - 115 FW / EMO
Owner Address: 3110 MITCHELL ST BLDG 1210
Owner Address 2: Not reported
Owner City: MADISON
Owner State: WI
Owner Zip: 53704
Building Name: TRUAX FIELD AIR NATIONAL GUARD -BLDG 1000
Building Address: 3110 MITCHELL ST
Building City: MADISON
Building Zip: 53704

Tank Status Date: 06/01/1990
Site Municipality: C
Land Owner Type: Federal Owned
Town Customer ID: 375178
Owner Name: WI AIR NATIONAL GUARD - TRUAX - 115 FW / EMO
Owner Address: 3110 MITCHELL ST BLDG 1210
Owner Address 2: Not reported
Owner City: MADISON
Owner State: WI
Owner Zip: 53704
Building Name: TRUAX FIELD AIR NATIONAL GUARD -BLDG 1000
Building Address: 3110 MITCHELL ST
Building City: MADISON
Building Zip: 53704

Tank Status Date: 05/18/1990
Site Municipality: C
Land Owner Type: Federal Owned
Town Customer ID: 375178
Owner Name: WI AIR NATIONAL GUARD - TRUAX - 115 FW / EMO
Owner Address: 3110 MITCHELL ST BLDG 1210

Map ID
Direction
Distance
Elevation

MAP FINDINGS

Site

Database(s)

EDR ID Number
EPA ID Number

TRUAX FIELD AIR NATIONAL GUARD -BLDG 1000 (Continued)

U003954171

Owner Address 2: Not reported
Owner City: MADISON
Owner State: WI
Owner Zip: 53704
Building Name: TRUAX FIELD AIR NATIONAL GUARD -BLDG 1000
Building Address: 3110 MITCHELL ST
Building City: MADISON
Building Zip: 53704

Tank Status Date: 10/05/1994
Site Municipality: C
Land Owner Type: Federal Owned
Town Customer ID: 375178
Owner Name: WI AIR NATIONAL GUARD - TRUAX - 115 FW / EMO
Owner Address: 3110 MITCHELL ST BLDG 1210
Owner Address 2: Not reported
Owner City: MADISON
Owner State: WI
Owner Zip: 53704
Building Name: TRUAX FIELD AIR NATIONAL GUARD -BLDG 1000
Building Address: 3110 MITCHELL ST
Building City: MADISON
Building Zip: 53704

Tank Status Date: 11/15/1993
Site Municipality: C
Land Owner Type: Federal Owned
Town Customer ID: 375178
Owner Name: WI AIR NATIONAL GUARD - TRUAX - 115 FW / EMO
Owner Address: 3110 MITCHELL ST BLDG 1210
Owner Address 2: Not reported
Owner City: MADISON
Owner State: WI
Owner Zip: 53704
Building Name: TRUAX FIELD AIR NATIONAL GUARD -BLDG 1000
Building Address: 3110 MITCHELL ST
Building City: MADISON
Building Zip: 53704

License: Storage Tank Registration
License Type: Registration
License Number: 445966
Expiration Date: Not reported
Licensee: WI Air National Guard - Truax - 115 Fw / Emo
Facility Reference Number: 652469|674669
Fire Dept ID: 1301
Federally Regulated: No
Municipality Name: City of Madison
Tank ID: 23656
Tank Reference Number: 973107|
Equipment Wang ID: Not reported
Tank Type: Aboveground Storage Tank
Tank Status: In Use
Tank Contents: Unleaded Gasoline
Capacity: 6000.00
Install Date: 1/1/1993 12:00:00 AM

Map ID
Direction
Distance
Elevation

MAP FINDINGS

Site

Database(s)

EDR ID Number
EPA ID Number

TRUAX FIELD AIR NATIONAL GUARD -BLDG 1000 (Continued)

U003954171

Construction Material:	Bare Steel
Marketer:	N
Tank Occupancy:	Government
Corrosion Protection Type:	Not Applicable
Overfill Protection Type:	Alarm
Leak Detection:	Visual Monitoring
Leak Test Method:	Not reported
Spill Protection:	Not Installed
Wall Size:	Double
Containment Sump Installed:	N
Dispenser Sump Installed:	N
Overfill Protection:	Installed
Date of Lining:	Not reported
Lining Inspection Date:	Not reported
CAS Number:	Not reported
Pipe Type:	Piping (Storage Tank)
Pipe Status:	In Use
Pipe Aboveground Piping:	Y
Pipe Underground Piping:	N
Pipe Construction Material:	Coated Steel
Pipe Wall Type:	Not reported
Pipe UST Manifolded:	N
Pipe Related Tank ID:	160513
Pipe Catastrophic Leak Detection:	Not reported
Pipe System Type:	Not reported
Pipe Flex Connector:	N
Pipe Leak Test Method:	Not reported
Pipe Leak Detection:	Not Required
Pipe Corrosion Protection:	Not reported
Latest Test Name:	Not reported
Latest Test Date:	Not reported
Latest Test Expiration Date:	Not reported
Detail As of 12/2016:	
Tank Status Date:	11/25/1991
Site Municipality:	C
Land Owner Type:	Federal Owned
Town Customer ID:	375178
Owner Name:	WI AIR NATIONAL GUARD - TRUAX - 115 FW / EMO
Owner Address:	3110 MITCHELL ST BLDG 1210
Owner Address 2:	Not reported
Owner City:	MADISON
Owner State:	WI
Owner Zip:	53704
Building Name:	TRUAX FIELD AIR NATIONAL GUARD -BLDG 1000
Building Address:	3110 MITCHELL ST
Building City:	MADISON
Building Zip:	53704
Tank Status Date:	06/11/1990
Site Municipality:	C
Land Owner Type:	Federal Owned
Town Customer ID:	375178
Owner Name:	WI AIR NATIONAL GUARD - TRUAX - 115 FW / EMO
Owner Address:	3110 MITCHELL ST BLDG 1210
Owner Address 2:	Not reported
Owner City:	MADISON
Owner State:	WI

Map ID
Direction
Distance
Elevation

MAP FINDINGS

Site

Database(s)

EDR ID Number
EPA ID Number

TRUAX FIELD AIR NATIONAL GUARD -BLDG 1000 (Continued)

U003954171

Owner Zip: 53704
Building Name: TRUAX FIELD AIR NATIONAL GUARD -BLDG 1000
Building Address: 3110 MITCHELL ST
Building City: MADISON
Building Zip: 53704

Tank Status Date: 10/04/1993
Site Municipality: C
Land Owner Type: Federal Owned
Town Customer ID: 375178
Owner Name: WI AIR NATIONAL GUARD - TRUAX - 115 FW / EMO
Owner Address: 3110 MITCHELL ST BLDG 1210
Owner Address 2: Not reported
Owner City: MADISON
Owner State: WI
Owner Zip: 53704
Building Name: TRUAX FIELD AIR NATIONAL GUARD -BLDG 1000
Building Address: 3110 MITCHELL ST
Building City: MADISON
Building Zip: 53704

Tank Status Date: 10/01/1991
Site Municipality: C
Land Owner Type: Federal Owned
Town Customer ID: 375178
Owner Name: WI AIR NATIONAL GUARD - TRUAX - 115 FW / EMO
Owner Address: 3110 MITCHELL ST BLDG 1210
Owner Address 2: Not reported
Owner City: MADISON
Owner State: WI
Owner Zip: 53704
Building Name: TRUAX FIELD AIR NATIONAL GUARD -BLDG 1000
Building Address: 3110 MITCHELL ST
Building City: MADISON
Building Zip: 53704

Tank Status Date: 06/16/2009
Site Municipality: C
Land Owner Type: Federal Owned
Town Customer ID: 375178
Owner Name: WI AIR NATIONAL GUARD - TRUAX - 115 FW / EMO
Owner Address: 3110 MITCHELL ST BLDG 1210
Owner Address 2: Not reported
Owner City: MADISON
Owner State: WI
Owner Zip: 53704
Building Name: TRUAX FIELD AIR NATIONAL GUARD -BLDG 1000
Building Address: 3110 MITCHELL ST
Building City: MADISON
Building Zip: 53704

Tank Status Date: Not reported
Site Municipality: C
Land Owner Type: Federal Owned
Town Customer ID: 375178
Owner Name: WI AIR NATIONAL GUARD - TRUAX - 115 FW / EMO
Owner Address: 3110 MITCHELL ST BLDG 1210

Map ID
Direction
Distance
Elevation

MAP FINDINGS

Site

Database(s)

EDR ID Number
EPA ID Number

TRUAX FIELD AIR NATIONAL GUARD -BLDG 1000 (Continued)

U003954171

Owner Address 2: Not reported
Owner City: MADISON
Owner State: WI
Owner Zip: 53704
Building Name: TRUAX FIELD AIR NATIONAL GUARD -BLDG 1000
Building Address: 3110 MITCHELL ST
Building City: MADISON
Building Zip: 53704

Tank Status Date: Not reported
Site Municipality: C
Land Owner Type: Federal Owned
Town Customer ID: 375178
Owner Name: WI AIR NATIONAL GUARD - TRUAX - 115 FW / EMO
Owner Address: 3110 MITCHELL ST BLDG 1210
Owner Address 2: Not reported
Owner City: MADISON
Owner State: WI
Owner Zip: 53704
Building Name: TRUAX FIELD AIR NATIONAL GUARD -BLDG 1000
Building Address: 3110 MITCHELL ST
Building City: MADISON
Building Zip: 53704

Tank Status Date: 08/01/1989
Site Municipality: C
Land Owner Type: Federal Owned
Town Customer ID: 375178
Owner Name: WI AIR NATIONAL GUARD - TRUAX - 115 FW / EMO
Owner Address: 3110 MITCHELL ST BLDG 1210
Owner Address 2: Not reported
Owner City: MADISON
Owner State: WI
Owner Zip: 53704
Building Name: TRUAX FIELD AIR NATIONAL GUARD -BLDG 1000
Building Address: 3110 MITCHELL ST
Building City: MADISON
Building Zip: 53704

Tank Status Date: 12/15/1993
Site Municipality: C
Land Owner Type: Federal Owned
Town Customer ID: 375178
Owner Name: WI AIR NATIONAL GUARD - TRUAX - 115 FW / EMO
Owner Address: 3110 MITCHELL ST BLDG 1210
Owner Address 2: Not reported
Owner City: MADISON
Owner State: WI
Owner Zip: 53704
Building Name: TRUAX FIELD AIR NATIONAL GUARD -BLDG 1000
Building Address: 3110 MITCHELL ST
Building City: MADISON
Building Zip: 53704

Tank Status Date: Not reported
Site Municipality: C
Land Owner Type: Federal Owned

Map ID
Direction
Distance
Elevation

MAP FINDINGS

Site

Database(s)

EDR ID Number
EPA ID Number

TRUAX FIELD AIR NATIONAL GUARD -BLDG 1000 (Continued)

U003954171

Town Customer ID: 375178
Owner Name: WI AIR NATIONAL GUARD - TRUAX - 115 FW / EMO
Owner Address: 3110 MITCHELL ST BLDG 1210
Owner Address 2: Not reported
Owner City: MADISON
Owner State: WI
Owner Zip: 53704
Building Name: TRUAX FIELD AIR NATIONAL GUARD -BLDG 1000
Building Address: 3110 MITCHELL ST
Building City: MADISON
Building Zip: 53704

Tank Status Date: Not reported
Site Municipality: C
Land Owner Type: Federal Owned
Town Customer ID: 375178
Owner Name: WI AIR NATIONAL GUARD - TRUAX - 115 FW / EMO
Owner Address: 3110 MITCHELL ST BLDG 1210
Owner Address 2: Not reported
Owner City: MADISON
Owner State: WI
Owner Zip: 53704
Building Name: TRUAX FIELD AIR NATIONAL GUARD -BLDG 1000
Building Address: 3110 MITCHELL ST
Building City: MADISON
Building Zip: 53704

Tank Status Date: 06/13/1990
Site Municipality: C
Land Owner Type: Federal Owned
Town Customer ID: 375178
Owner Name: WI AIR NATIONAL GUARD - TRUAX - 115 FW / EMO
Owner Address: 3110 MITCHELL ST BLDG 1210
Owner Address 2: Not reported
Owner City: MADISON
Owner State: WI
Owner Zip: 53704
Building Name: TRUAX FIELD AIR NATIONAL GUARD -BLDG 1000
Building Address: 3110 MITCHELL ST
Building City: MADISON
Building Zip: 53704

Tank Status Date: 10/20/1999
Site Municipality: C
Land Owner Type: Federal Owned
Town Customer ID: 375178
Owner Name: WI AIR NATIONAL GUARD - TRUAX - 115 FW / EMO
Owner Address: 3110 MITCHELL ST BLDG 1210
Owner Address 2: Not reported
Owner City: MADISON
Owner State: WI
Owner Zip: 53704
Building Name: TRUAX FIELD AIR NATIONAL GUARD -BLDG 1000
Building Address: 3110 MITCHELL ST
Building City: MADISON
Building Zip: 53704

Map ID
Direction
Distance
Elevation

MAP FINDINGS

Site

Database(s)

EDR ID Number
EPA ID Number

TRUAX FIELD AIR NATIONAL GUARD -BLDG 1000 (Continued)

U003954171

Tank Status Date: 05/22/1990
Site Municipality: C
Land Owner Type: Federal Owned
Town Customer ID: 375178
Owner Name: WI AIR NATIONAL GUARD - TRUAX - 115 FW / EMO
Owner Address: 3110 MITCHELL ST BLDG 1210
Owner Address 2: Not reported
Owner City: MADISON
Owner State: WI
Owner Zip: 53704
Building Name: TRUAX FIELD AIR NATIONAL GUARD -BLDG 1000
Building Address: 3110 MITCHELL ST
Building City: MADISON
Building Zip: 53704

Tank Status Date: 04/17/1996
Site Municipality: C
Land Owner Type: Federal Owned
Town Customer ID: 375178
Owner Name: WI AIR NATIONAL GUARD - TRUAX - 115 FW / EMO
Owner Address: 3110 MITCHELL ST BLDG 1210
Owner Address 2: Not reported
Owner City: MADISON
Owner State: WI
Owner Zip: 53704
Building Name: TRUAX FIELD AIR NATIONAL GUARD -BLDG 1000
Building Address: 3110 MITCHELL ST
Building City: MADISON
Building Zip: 53704

Tank Status Date: 06/21/1990
Site Municipality: C
Land Owner Type: Federal Owned
Town Customer ID: 375178
Owner Name: WI AIR NATIONAL GUARD - TRUAX - 115 FW / EMO
Owner Address: 3110 MITCHELL ST BLDG 1210
Owner Address 2: Not reported
Owner City: MADISON
Owner State: WI
Owner Zip: 53704
Building Name: TRUAX FIELD AIR NATIONAL GUARD -BLDG 1000
Building Address: 3110 MITCHELL ST
Building City: MADISON
Building Zip: 53704

Tank Status Date: 10/10/1991
Site Municipality: C
Land Owner Type: Federal Owned
Town Customer ID: 375178
Owner Name: WI AIR NATIONAL GUARD - TRUAX - 115 FW / EMO
Owner Address: 3110 MITCHELL ST BLDG 1210
Owner Address 2: Not reported
Owner City: MADISON
Owner State: WI
Owner Zip: 53704
Building Name: TRUAX FIELD AIR NATIONAL GUARD -BLDG 1000
Building Address: 3110 MITCHELL ST

Map ID
Direction
Distance
Elevation

MAP FINDINGS

Site

Database(s)

EDR ID Number
EPA ID Number

TRUAX FIELD AIR NATIONAL GUARD -BLDG 1000 (Continued)

U003954171

Building City: MADISON
Building Zip: 53704

Tank Status Date: 08/19/1993
Site Municipality: C
Land Owner Type: Federal Owned
Town Customer ID: 375178
Owner Name: WI AIR NATIONAL GUARD - TRUAX - 115 FW / EMO
Owner Address: 3110 MITCHELL ST BLDG 1210
Owner Address 2: Not reported
Owner City: MADISON
Owner State: WI
Owner Zip: 53704
Building Name: TRUAX FIELD AIR NATIONAL GUARD -BLDG 1000
Building Address: 3110 MITCHELL ST
Building City: MADISON
Building Zip: 53704

Tank Status Date: 05/15/1990
Site Municipality: C
Land Owner Type: Federal Owned
Town Customer ID: 375178
Owner Name: WI AIR NATIONAL GUARD - TRUAX - 115 FW / EMO
Owner Address: 3110 MITCHELL ST BLDG 1210
Owner Address 2: Not reported
Owner City: MADISON
Owner State: WI
Owner Zip: 53704
Building Name: TRUAX FIELD AIR NATIONAL GUARD -BLDG 1000
Building Address: 3110 MITCHELL ST
Building City: MADISON
Building Zip: 53704

Tank Status Date: 07/20/1989
Site Municipality: C
Land Owner Type: Federal Owned
Town Customer ID: 375178
Owner Name: WI AIR NATIONAL GUARD - TRUAX - 115 FW / EMO
Owner Address: 3110 MITCHELL ST BLDG 1210
Owner Address 2: Not reported
Owner City: MADISON
Owner State: WI
Owner Zip: 53704
Building Name: TRUAX FIELD AIR NATIONAL GUARD -BLDG 1000
Building Address: 3110 MITCHELL ST
Building City: MADISON
Building Zip: 53704

Tank Status Date: 10/05/1994
Site Municipality: C
Land Owner Type: Federal Owned
Town Customer ID: 375178
Owner Name: WI AIR NATIONAL GUARD - TRUAX - 115 FW / EMO
Owner Address: 3110 MITCHELL ST BLDG 1210
Owner Address 2: Not reported
Owner City: MADISON
Owner State: WI

Map ID
Direction
Distance
Elevation

MAP FINDINGS

Site

Database(s)

EDR ID Number
EPA ID Number

TRUAX FIELD AIR NATIONAL GUARD -BLDG 1000 (Continued)

U003954171

Owner Zip: 53704
Building Name: TRUAX FIELD AIR NATIONAL GUARD -BLDG 1000
Building Address: 3110 MITCHELL ST
Building City: MADISON
Building Zip: 53704

Tank Status Date: 02/27/1992
Site Municipality: C
Land Owner Type: Federal Owned
Town Customer ID: 375178
Owner Name: WI AIR NATIONAL GUARD - TRUAX - 115 FW / EMO
Owner Address: 3110 MITCHELL ST BLDG 1210
Owner Address 2: Not reported
Owner City: MADISON
Owner State: WI
Owner Zip: 53704
Building Name: TRUAX FIELD AIR NATIONAL GUARD -BLDG 1000
Building Address: 3110 MITCHELL ST
Building City: MADISON
Building Zip: 53704

Tank Status Date: Not reported
Site Municipality: C
Land Owner Type: Federal Owned
Town Customer ID: 375178
Owner Name: WI AIR NATIONAL GUARD - TRUAX - 115 FW / EMO
Owner Address: 3110 MITCHELL ST BLDG 1210
Owner Address 2: Not reported
Owner City: MADISON
Owner State: WI
Owner Zip: 53704
Building Name: TRUAX FIELD AIR NATIONAL GUARD -BLDG 1000
Building Address: 3110 MITCHELL ST
Building City: MADISON
Building Zip: 53704

Tank Status Date: 05/07/1990
Site Municipality: C
Land Owner Type: Federal Owned
Town Customer ID: 375178
Owner Name: WI AIR NATIONAL GUARD - TRUAX - 115 FW / EMO
Owner Address: 3110 MITCHELL ST BLDG 1210
Owner Address 2: Not reported
Owner City: MADISON
Owner State: WI
Owner Zip: 53704
Building Name: TRUAX FIELD AIR NATIONAL GUARD -BLDG 1000
Building Address: 3110 MITCHELL ST
Building City: MADISON
Building Zip: 53704

Tank Status Date: 10/20/1999
Site Municipality: C
Land Owner Type: Federal Owned
Town Customer ID: 375178
Owner Name: WI AIR NATIONAL GUARD - TRUAX - 115 FW / EMO
Owner Address: 3110 MITCHELL ST BLDG 1210

Map ID
Direction
Distance
Elevation

MAP FINDINGS

Site

Database(s)

EDR ID Number
EPA ID Number

TRUAX FIELD AIR NATIONAL GUARD -BLDG 1000 (Continued)

U003954171

Owner Address 2: Not reported
Owner City: MADISON
Owner State: WI
Owner Zip: 53704
Building Name: TRUAX FIELD AIR NATIONAL GUARD -BLDG 1000
Building Address: 3110 MITCHELL ST
Building City: MADISON
Building Zip: 53704

Tank Status Date: 05/12/1990
Site Municipality: C
Land Owner Type: Federal Owned
Town Customer ID: 375178
Owner Name: WI AIR NATIONAL GUARD - TRUAX - 115 FW / EMO
Owner Address: 3110 MITCHELL ST BLDG 1210
Owner Address 2: Not reported
Owner City: MADISON
Owner State: WI
Owner Zip: 53704
Building Name: TRUAX FIELD AIR NATIONAL GUARD -BLDG 1000
Building Address: 3110 MITCHELL ST
Building City: MADISON
Building Zip: 53704

Tank Status Date: 05/05/2008
Site Municipality: C
Land Owner Type: Federal Owned
Town Customer ID: 375178
Owner Name: WI AIR NATIONAL GUARD - TRUAX - 115 FW / EMO
Owner Address: 3110 MITCHELL ST BLDG 1210
Owner Address 2: Not reported
Owner City: MADISON
Owner State: WI
Owner Zip: 53704
Building Name: TRUAX FIELD AIR NATIONAL GUARD -BLDG 1000
Building Address: 3110 MITCHELL ST
Building City: MADISON
Building Zip: 53704

Tank Status Date: 06/13/1990
Site Municipality: C
Land Owner Type: Federal Owned
Town Customer ID: 375178
Owner Name: WI AIR NATIONAL GUARD - TRUAX - 115 FW / EMO
Owner Address: 3110 MITCHELL ST BLDG 1210
Owner Address 2: Not reported
Owner City: MADISON
Owner State: WI
Owner Zip: 53704
Building Name: TRUAX FIELD AIR NATIONAL GUARD -BLDG 1000
Building Address: 3110 MITCHELL ST
Building City: MADISON
Building Zip: 53704

Tank Status Date: 10/20/1999
Site Municipality: C
Land Owner Type: Federal Owned

Map ID
Direction
Distance
Elevation

MAP FINDINGS

Site

Database(s)

EDR ID Number
EPA ID Number

TRUAX FIELD AIR NATIONAL GUARD -BLDG 1000 (Continued)

U003954171

Town Customer ID: 375178
Owner Name: WI AIR NATIONAL GUARD - TRUAX - 115 FW / EMO
Owner Address: 3110 MITCHELL ST BLDG 1210
Owner Address 2: Not reported
Owner City: MADISON
Owner State: WI
Owner Zip: 53704
Building Name: TRUAX FIELD AIR NATIONAL GUARD -BLDG 1000
Building Address: 3110 MITCHELL ST
Building City: MADISON
Building Zip: 53704

Tank Status Date: 10/20/1999
Site Municipality: C
Land Owner Type: Federal Owned
Town Customer ID: 375178
Owner Name: WI AIR NATIONAL GUARD - TRUAX - 115 FW / EMO
Owner Address: 3110 MITCHELL ST BLDG 1210
Owner Address 2: Not reported
Owner City: MADISON
Owner State: WI
Owner Zip: 53704
Building Name: TRUAX FIELD AIR NATIONAL GUARD -BLDG 1000
Building Address: 3110 MITCHELL ST
Building City: MADISON
Building Zip: 53704

Tank Status Date: 05/10/1990
Site Municipality: C
Land Owner Type: Federal Owned
Town Customer ID: 375178
Owner Name: WI AIR NATIONAL GUARD - TRUAX - 115 FW / EMO
Owner Address: 3110 MITCHELL ST BLDG 1210
Owner Address 2: Not reported
Owner City: MADISON
Owner State: WI
Owner Zip: 53704
Building Name: TRUAX FIELD AIR NATIONAL GUARD -BLDG 1000
Building Address: 3110 MITCHELL ST
Building City: MADISON
Building Zip: 53704

Tank Status Date: 10/05/1994
Site Municipality: C
Land Owner Type: Federal Owned
Town Customer ID: 375178
Owner Name: WI AIR NATIONAL GUARD - TRUAX - 115 FW / EMO
Owner Address: 3110 MITCHELL ST BLDG 1210
Owner Address 2: Not reported
Owner City: MADISON
Owner State: WI
Owner Zip: 53704
Building Name: TRUAX FIELD AIR NATIONAL GUARD -BLDG 1000
Building Address: 3110 MITCHELL ST
Building City: MADISON
Building Zip: 53704

Map ID
Direction
Distance
Elevation

MAP FINDINGS

Site

Database(s)

EDR ID Number
EPA ID Number

TRUAX FIELD AIR NATIONAL GUARD -BLDG 1000 (Continued)

U003954171

Tank Status Date: 10/05/1994
Site Municipality: C
Land Owner Type: Federal Owned
Town Customer ID: 375178
Owner Name: WI AIR NATIONAL GUARD - TRUAX - 115 FW / EMO
Owner Address: 3110 MITCHELL ST BLDG 1210
Owner Address 2: Not reported
Owner City: MADISON
Owner State: WI
Owner Zip: 53704
Building Name: TRUAX FIELD AIR NATIONAL GUARD -BLDG 1000
Building Address: 3110 MITCHELL ST
Building City: MADISON
Building Zip: 53704

Tank Status Date: 06/01/1990
Site Municipality: C
Land Owner Type: Federal Owned
Town Customer ID: 375178
Owner Name: WI AIR NATIONAL GUARD - TRUAX - 115 FW / EMO
Owner Address: 3110 MITCHELL ST BLDG 1210
Owner Address 2: Not reported
Owner City: MADISON
Owner State: WI
Owner Zip: 53704
Building Name: TRUAX FIELD AIR NATIONAL GUARD -BLDG 1000
Building Address: 3110 MITCHELL ST
Building City: MADISON
Building Zip: 53704

Tank Status Date: 05/18/1990
Site Municipality: C
Land Owner Type: Federal Owned
Town Customer ID: 375178
Owner Name: WI AIR NATIONAL GUARD - TRUAX - 115 FW / EMO
Owner Address: 3110 MITCHELL ST BLDG 1210
Owner Address 2: Not reported
Owner City: MADISON
Owner State: WI
Owner Zip: 53704
Building Name: TRUAX FIELD AIR NATIONAL GUARD -BLDG 1000
Building Address: 3110 MITCHELL ST
Building City: MADISON
Building Zip: 53704

Tank Status Date: 10/05/1994
Site Municipality: C
Land Owner Type: Federal Owned
Town Customer ID: 375178
Owner Name: WI AIR NATIONAL GUARD - TRUAX - 115 FW / EMO
Owner Address: 3110 MITCHELL ST BLDG 1210
Owner Address 2: Not reported
Owner City: MADISON
Owner State: WI
Owner Zip: 53704
Building Name: TRUAX FIELD AIR NATIONAL GUARD -BLDG 1000
Building Address: 3110 MITCHELL ST

Map ID
Direction
Distance
Elevation

MAP FINDINGS

Site

Database(s)

EDR ID Number
EPA ID Number

TRUAX FIELD AIR NATIONAL GUARD -BLDG 1000 (Continued)

U003954171

Building City: MADISON
Building Zip: 53704

Tank Status Date: 11/15/1993
Site Municipality: C
Land Owner Type: Federal Owned
Town Customer ID: 375178
Owner Name: WI AIR NATIONAL GUARD - TRUAX - 115 FW / EMO
Owner Address: 3110 MITCHELL ST BLDG 1210
Owner Address 2: Not reported
Owner City: MADISON
Owner State: WI
Owner Zip: 53704
Building Name: TRUAX FIELD AIR NATIONAL GUARD -BLDG 1000
Building Address: 3110 MITCHELL ST
Building City: MADISON
Building Zip: 53704

I40
NNE
1/8-1/4
0.236 mi.
1248 ft.

115TH FIGHTER WING
3110 MITCHELL STREET
MADISON, WI 53704

Site 6 of 7 in cluster I

WI ERP
WI SPILLS
WI ASBESTOS
WI BRRTS
WI TIER 2

S107434914
N/A

Relative:
Higher

Actual:
860 ft.

ERP:
Site Id: 5311900
Detail Seq No: 581254
Activity Type: ERP
Activity Name: WANG-115TH FIGHTER WING
Activity Number: 0213581254
Activity Display Number: 02-13-581254
Activity Detail Address: Not reported
Activity Comments: Not reported
Region Name: STH CNTRL
Facility ID: NONE
Start Date: 04/12/2018
End Date: Not reported
Last Action Date: 05/07/2018
Status Cd: O
Status: OPEN
Jurisdiction: DNR RR
Act Code: 330
Owner Name: Not reported
Owner Addr: Not reported
Owner City,St,Zip: Not reported
Dept Of Commerce Number: NONE
Comm Occurrence Id: NONE
EPA Cerclis Id: Not reported
Risk Code: UNKNOWN
Acres: UNKNOWN
Acres 100: N
EPA NPL Site?: No
Dept Of Commerce Tracking: No
PECFA Funds Eligible?: No
Above Ground Storage Tank?: No
Drycleaner?: No
Co-contamination?: No

Map ID
Direction
Distance
Elevation

MAP FINDINGS

Site

Database(s)

EDR ID Number
EPA ID Number

115TH FIGHTER WING (Continued)

S107434914

Public Land Survey System Desc: NW 1/4 of the NE 1/4 of Sec 29, T08N, R10E
Geo Located: Y
DNR GIS Registry View Map Layers: Not reported
GIS Area Point Flag: N

Actions:

Action Date: 02/14/2017 Action Code: 1
Action Name: Notification
Action Desc: Date the DNR is notified of the discovery of the contamination.
Action Comments: Not reported

Action Date: 03/27/2017 Action Code: 28
Action Name: Phase I Environmental Site Assessment Rpt Received
Action Desc: Date that the DNR received a Phase I Environmental Site Assessment Report.
Action Comments: DRAFT REPORT FY16 PHASE 1 REGIONAL SITE INSPECTIONS FOR PERFLUORINATED COMPOUNDS

Action Date: 08/31/2017 Action Code: 35
Action Name: Site Investigation Workplan Received (w/out Fee)
Action Desc: Date the DNR receives the Site Investigation Workplan. States the objectives of the investigation to determine the degree and extent of contamination.
Action Comments: FINALWORK PLAN FY16 PHASE 1 REGIONAL SITE INSPECTIONS FOR PERFLUORINATED COMPOUNDS

Action Date: 04/26/2018 Action Code: 2
Action Name: RP Letter Sent
Action Desc: Date of letter to RP notifying of legal responsibilities associated with the discovery of contamination.
Action Comments: Not reported

Action Date: 05/07/2018 11:02:06 AM Action Code: 37
Action Name: SI Report Received (w/out Fee)
Action Desc: Date the DNR receives the Site Investigation Report. Provides information regarding activities performed to determine degree & extent of contamination and forming a basis for choosing the appropriate remedial action.
Action Comments: Not reported

Action Date: 05/07/2018 Action Code: 99
Action Name: Miscellaneous
Action Desc: Miscellaneous Action - See Action Comments
Action Comments: DRAFT REGIONAL SITE INVESTIGATION REPORT COMMENTS

Impact Number: 586445
Impact Code: 05
Impact Comments: Soil Contamination
Impact Potential: Not reported

Impact Number: 586446
Impact Code: 04
Impact Comments: Groundwater Contamination
Impact Potential: Not reported

Contacts:

Role Desc: Project Manager

Map ID
Direction
Distance
Elevation

MAP FINDINGS

Site

Database(s)

EDR ID Number
EPA ID Number

115TH FIGHTER WING (Continued)

S107434914

Contact Name: MICHAEL SCHMOLLER
Contact Address: 3911 FISH HATCHERY RD
Contact Addr2: Not reported
Contact City,St,Zip: FITCHBURG
Contact Country: Not reported
Company Address: FITCHBURG,

Site Id: 5311900
Detail Seq No: 35392
Activity Type: ERP
Activity Name: TRUAX CORP OF ENGINEERS
Activity Number: 0213000865
Activity Display Number: 02-13-000865
Activity Detail Address: Not reported
Activity Comments: Not reported
Region Name: STH CNTRL
Facility ID: NONE
Start Date: 12/27/1988
End Date: 07/01/2016
Last Action Date: 07/01/2016
Status Cd: C
Status: CLOSED
Jurisdiction: DNR RR
Act Code: 330
Owner Name: Not reported
Owner Addr: Not reported
Owner City,St,Zip: Not reported
Dept Of Commerce Number: NONE
Comm Occurrence Id: NONE
EPA Cerclis Id: Not reported
Risk Code: HIGH
Acres: UNKNOWN
Acres 100: N
EPA NPL Site?: No
Dept Of Commerce Tracking: No
PECFA Funds Eligible?: No
Above Ground Storage Tank?: No
Drycleaner?: No
Co-contamination?: No
Public Land Survey System Desc: NE 1/4 of the SE 1/4 of Sec 30, T08N, R10E
Geo Located: Y
DNR GIS Registry View Map Layers: N
GIS Area Point Flag: N

Actions:

Action Date: 12/27/1988 Action Code: 1
Action Name: Notification
Action Desc: Date the DNR is notified of the discovery of the contamination.
Action Comments: Not reported

Action Date: 02/01/1996 Action Code: 43
Action Name: Status Report Received
Action Desc: Date updates on progress are received. Can be 30, 60, 90 days or other interval.
Action Comments: Not reported

Action Date: 01/14/2005 Action Code: 179
Action Name: Closure Review Req Received (no fee required)

Map ID
Direction
Distance
Elevation

MAP FINDINGS

Site

Database(s)

EDR ID Number
EPA ID Number

115TH FIGHTER WING (Continued)

S107434914

Action Desc: Date DNR received a Closure Review Request for a site where the fee has previously been paid or no fee is required (i.e. VPLE).

Action Comments: NO FEE NECESSARY DUE TO A COOPERATIVE AGREEMENT

Action Date: 08/09/2004

Action Code: 24

Action Name: Long Term Monitoring Plan Received (w/out Fee)

Action Desc: Site investigation is complete, the remedy is selected, and a plan for evaluation of the remedy has been sent to DNR.

Action Comments: Not reported

Action Date: 08/13/2004

Action Code: 27

Action Name: Long Term Monitoring Plan Approved

Action Desc: Site investigation is complete, the remedy is selected, and a plan for evaluation of the remedy has been sent to DNR.

Action Comments: Not reported

Action Date: 09/06/2005

Action Code: 43

Action Name: Status Report Received/2

Action Desc: Date updates on progress are received. Can be 30, 60, 90 days or other interval.

Action Comments: Not reported

Action Date: 11/02/2006

Action Code: 24

Action Name: Long Term Monitoring Plan Received (w/out Fee)/2

Action Desc: Site investigation is complete, the remedy is selected, and a plan for evaluation of the remedy has been sent to DNR.

Action Comments: Not reported

Action Date: 09/20/2013

Action Code: 314

Action Name: Superfund ROD, ROD Amendment or ROD ESD

Action Desc: Date lead agency finalizes (signs) ROD amendment or ESD.

Action Comments: Not reported

Action Date: 02/26/2015

Action Code: 43

Action Name: Status Report Received/3

Action Desc: Date updates on progress are received. Can be 30, 60, 90 days or other interval.

Action Comments: PROGRESS REPORT

Action Date: 07/01/2016 1:37:38 PM

Action Code: 11

Action Name: Activity Closed

Action Desc: Date the Closure Letter or No Further Action letter is sent.

Action Comments: NO LETTER REQUESTED

Impact Number: 78553

Impact Code: 05

Impact Comments: Soil Contamination

Impact Potential: Not reported

Impact Number: 534012

Impact Code: 09

Impact Comments: Free Product

Impact Potential: Not reported

Impact Number: 78555

Impact Code: 08

Impact Comments: Air Contamination

Map ID
Direction
Distance
Elevation

MAP FINDINGS

Site

Database(s)

EDR ID Number
EPA ID Number

115TH FIGHTER WING (Continued)

S107434914

Impact Potential: Not reported

Impact Number: 78552
Impact Code: 04
Impact Comments: Groundwater Contamination
Impact Potential: Not reported

Impact Number: 78554
Impact Code: 07
Impact Comments: Surface Water Contamination
Impact Potential: Not reported

Contacts:

Role Desc: DNR File Contact
Contact Name: WENDY WEIHEMULLER
Contact Address: 3911 FISH HATCHERY ROAD
Contact Addr2: Not reported
Contact City,St,Zip: FITCHBURG, WI 53711
Contact Country: UNITED STATES
Company Address: FITCHBURG, WI 53711

Role Desc: Project Manager
Contact Name: MICHAEL SCHMOLLER
Contact Address: 3911 FISH HATCHERY RD
Contact Addr2: Not reported
Contact City,St,Zip: FITCHBURG
Contact Country: Not reported
Company Address: FITCHBURG,

SPILLS:

Site Id: 5311900
Detail Seq No: 521900
Activity Type: SPILL
Activity Name: WISCONSIN AIR NATIONAL GUARD
Activity Number: 0413521900
Activity Display Number: 04-13-521900
Activity Detail Address: @ HANGAR
Activity Comments: Not reported
Region Name: STH CNTRL
Facility ID: NONE
Start Date: 03/29/1994
End Date: 03/31/1994
Last Action: 1994-03-31
Status Cd: C
Status: CLOSED
Jurisdiction: DNR RR
Act Code: 350
Owner Name: Not reported
Owner Addr: Not reported
Owner City,St,Zip: Not reported
Dept Of Commerce Number: NONE
Comm Occurrence Id: NONE
EPA Cerclis Id: Not reported
Risk Code: N/A
Acres: UNKNOWN
Acres 100: N

Map ID
Direction
Distance
Elevation

MAP FINDINGS

Site

Database(s)

EDR ID Number
EPA ID Number

115TH FIGHTER WING (Continued)

S107434914

EPA NPL Site?: No
Dept Of Commerce Tracking: No
PECFA Funds Eligible?: No
Above Ground Storage Tank?: No
Drycleaner?: No
Co-contamination?: No
Public Land Survey System Desc: ?
Geo Located: N
DNR GIS Registry View Map Layers: Not reported
GIS Area Point Flag: N

Actions:

Action Date: 03/29/1994 Action Code: 1
Action Name: Spill Incident Occurred
Action Desc: Date the Spill occurred or the date reported to DNR if actual date unknown.
Action Comments: Not reported

Action Date: 03/29/1994 Action Code: 5
Action Name: Spill Reported to DNR
Action Desc: Date the DNR was notified of the Spill incident.
Action Comments: Not reported

Action Date: 03/31/1994 Action Code: 11
Action Name: Spill Closed
Action Desc: No further action; RP is not required to conduct NR716 investigation.
Action Comments: Not reported

Incident Date: 03/29/1994
Report Date: 03/31/1994
Spill Source: 09
Notify Flag: Not reported
DNR Investigate: Not reported
Spill Cause: valve of plane's fuel tank malfunctioned
Spill Color: Not reported
Spill Odor: Not reported
Physical Description: Not reported
Spill Comments: Not reported
Spill Comments: Not reported

Spill Action Code: 04
Spill Action Desc: Cleanup Method - Absorbent
Spill Action Comments: soaked up w/pads

Substances:

Substance Desc: Jet Fuel
Amount Released: 2
Release Code: Unknown

Impact Number: 521903
Impact Code: 14
Impact Comments: Contained/Recovered
Impact Potential: Not reported

Contacts:

Role Desc: Responsible Party
Contact Name: WI AIR NATIONAL GUARD

Map ID
Direction
Distance
Elevation

MAP FINDINGS

Site

Database(s)

EDR ID Number
EPA ID Number

115TH FIGHTER WING (Continued)

S107434914

Contact Address: 2221 HOFFMAN ST
Contact Addr2: Not reported
Contact City,St,Zip: MADISON, WI 53704
Contact Country: UNITED STATES
Company Address: MADISON, WI 53704

Role Desc: Project Manager
Contact Name: TED AMMAN
Contact Address: 3911 FISH HATCHERY RD
Contact Addr2: Not reported
Contact City,St,Zip: FITCHBURG
Contact Country: Not reported
Company Address: FITCHBURG,

Role Desc: RP Contact/Agent
Contact Name: MARK LAMPE
Contact Address: 3110 MITCHELL ST
Contact Addr2: Not reported
Contact City,St,Zip: MADISON, WI 53704
Contact Country: UNITED STATES
Company Address: MADISON, WI 53704

Site Id: 5311900
Detail Seq No: 548187
Activity Type: SPILL
Activity Name: WISCONSIN AIR NATIONAL GUARD
Activity Number: 0413548187
Activity Display Number: 04-13-548187
Activity Detail Address: BTW BLDG 510 & 115 FIGHTER WING FRONT GATE
Activity Comments: Not reported
Region Name: STH CNTRL
Facility ID: NONE
Start Date: 08/09/2006
End Date: 08/18/2006
Last Action: 2006-08-18
Status Cd: C
Status: CLOSED
Jurisdiction: DNR RR
Act Code: 350
Owner Name: Not reported
Owner Addr: Not reported
Owner City,St,Zip: Not reported
Dept Of Commerce Number: NONE
Comm Occurrence Id: NONE
EPA Cerclis Id: Not reported
Risk Code: N/A
Acres: UNKNOWN
Acres 100: N
EPA NPL Site?: No
Dept Of Commerce Tracking: No
PECFA Funds Eligible?: No
Above Ground Storage Tank?: No
Drycleaner?: No
Co-contamination?: No
Public Land Survey System Desc: ?
Geo Located: N
DNR GIS Registry View Map Layers: Not reported

Map ID
Direction
Distance
Elevation

MAP FINDINGS

Site

Database(s)

EDR ID Number
EPA ID Number

115TH FIGHTER WING (Continued)

S107434914

GIS Area Point Flag: N

Actions:

Action Date: 08/09/2006 Action Code: 1
Action Name: Spill Incident Occurred
Action Desc: Date the Spill occurred or the date reported to DNR if actual date unknown.
Action Comments: Not reported

Action Date: 08/09/2006 Action Code: 5
Action Name: Spill Reported to DNR
Action Desc: Date the DNR was notified of the Spill incident.
Action Comments: Not reported

Action Date: 08/18/2006 Action Code: 11
Action Name: Spill Closed
Action Desc: No further action; RP is not required to conduct NR716 investigation.
Action Comments: Not reported

Incident Date: 08/09/2006 2:15:00 PM
Report Date: 08/09/2006 2:20:00 PM
Spill Source: 13
Notify Flag: Not reported
DNR Investigate: Not reported
Spill Cause: BOBCAT TIPPED OVER
Spill Color: Not reported
Spill Odor: Not reported
Physical Description: Not reported
Spill Comments: Not reported
Spill Comments: SEE SPILL FORM

Spill Action Code: 04
Spill Action Desc: Cleanup Method - Absorbent
Spill Action Comments: Not reported

Spill Action Code: 09
Spill Action Desc: Cleanup Method - Excavation
Spill Action Comments: Not reported

Substances:

Substance Desc: Diesel Fuel
Amount Released: 5
Release Code: Gal

Impact Number: 550966
Impact Code: 05
Impact Comments: Soil Contamination
Impact Potential: Not reported

Contacts:

Role Desc: Project Manager
Contact Name: TED AMMAN
Contact Address: 3911 FISH HATCHERY RD
Contact Addr2: Not reported
Contact City,St,Zip: FITCHBURG
Contact Country: Not reported
Company Address: FITCHBURG,

Map ID
Direction
Distance
Elevation

MAP FINDINGS

Site

Database(s)

EDR ID Number
EPA ID Number

115TH FIGHTER WING (Continued)

S107434914

Role Desc: RP Contact/Agent
Contact Name: CHRIS BUHLER
Contact Address: 3110 MITCHELL ST
Contact Addr2: WI AIR NATIONAL GUARD
Contact City,St,Zip: MADISON, WI 53704
Contact Country: UNITED STATES
Company Address: MADISON, WI 53704

Role Desc: Responsible Party
Contact Name: WI AIR NATIONAL GUARD
Contact Address: 3110 MITCHELL STREET
Contact Addr2: Not reported
Contact City,St,Zip: MADISON, WI 53704
Contact Country: UNITED STATES
Company Address: MADISON, WI 53704

Site Id: 5311900
Detail Seq No: 46775
Activity Type: SPILL
Activity Name: 3110 MITCHELL ST - TRUAX FIELD
Activity Number: 0413046775
Activity Display Number: 04-13-046775
Activity Detail Address: Not reported
Activity Comments: OLD SPILL ID: 920206-01 HISTORIC SPILL. FURTHER ACTION MAY NOT BE NECESSARY. PLEASE CONTACT DNR SPILL COORDINATOR IN SC REGION FOR FILE INFORMATION.

Region Name: STH CNTRL
Facility ID: NONE
Start Date: 02/06/1992
End Date: 02/07/1992
Last Action: 1992-02-07
Status Cd: C
Status: CLOSED
Jurisdiction: DNR RR
Act Code: 350
Owner Name: Not reported
Owner Addr: Not reported
Owner City,St,Zip: Not reported
Dept Of Commerce Number: NONE
Comm Occurrence Id: NONE
EPA Cerclis Id: Not reported
Risk Code: N/A
Acres: UNKNOWN
Acres 100: N
EPA NPL Site?: No
Dept Of Commerce Tracking: No
PECFA Funds Eligible?: No
Above Ground Storage Tank?: No
Drycleaner?: No
Co-contamination?: No
Public Land Survey System Desc: ?
Geo Located: N
DNR GIS Registry View Map Layers: Not reported
GIS Area Point Flag: N

Actions:

Action Date: 02/06/1992 Action Code: 1
Action Name: Spill Incident Occurred

Map ID
Direction
Distance
Elevation

MAP FINDINGS

Site

Database(s)

EDR ID Number
EPA ID Number

115TH FIGHTER WING (Continued)

S107434914

Action Desc: Date the Spill occurred or the date reported to DNR if actual date unknown.
Action Comments: Auto populated via migration process

Action Date: 02/07/1992 Action Code: 11
Action Name: Spill Closed
Action Desc: No further action; RP is not required to conduct NR716 investigation.
Action Comments: Not reported

Action Date: 02/06/1992 Action Code: 5
Action Name: Spill Reported to DNR
Action Desc: Date the DNR was notified of the Spill incident.
Action Comments: Not reported

Incident Date: 02/06/1992 8:30:00 AM
Report Date: Not reported
Spill Source: 09
Notify Flag: Y
DNR Investigate: T LAWHERN
Spill Cause: OVERFILL DEVICE FAILED
Spill Color: Not reported
Spill Odor: Not reported
Physical Description: Not reported
Spill Comments: Not reported
Spill Comments: Not reported

Spill Action Code: 04
Spill Action Desc: Cleanup Method - Absorbent
Spill Action Comments: Not reported

Substances:

Substance Desc: Jet Fuel
Amount Released: 60
Release Code: Unknown

Impact Number: 131460
Impact Code: 13
Impact Comments: Concrete/Asphalt
Impact Potential: Not reported

Contacts:

Role Desc: Project Manager
Contact Name: TED AMMAN
Contact Address: 3911 FISH HATCHERY RD
Contact Addr2: Not reported
Contact City,St,Zip: FITCHBURG
Contact Country: Not reported
Company Address: FITCHBURG,

Role Desc: Responsible Party
Contact Name: WI AIR NATIONAL GUARD
Contact Address: 3110 MITCHELL STREET
Contact Addr2: Not reported
Contact City,St,Zip: MADISON, WI 53704
Contact Country: UNITED STATES
Company Address: MADISON, WI 53704

Map ID
Direction
Distance
Elevation

MAP FINDINGS

Site

Database(s)

EDR ID Number
EPA ID Number

115TH FIGHTER WING (Continued)

S107434914

Site Id: 5311900
Detail Seq No: 204073
Activity Type: SPILL
Activity Name: ON RAMP FOR THE F-16, SPOT #16
Activity Number: 0413204073
Activity Display Number: 04-13-204073
Activity Detail Address: Not reported
Activity Comments: Not reported
Region Name: STH CNTRL
Facility ID: NONE
Start Date: 04/09/1996
End Date: 04/10/1996
Last Action: 1996-04-10
Status Cd: C
Status: CLOSED
Jurisdiction: DNR RR
Act Code: 350
Owner Name: Not reported
Owner Addr: Not reported
Owner City,St,Zip: Not reported
Dept Of Commerce Number: NONE
Comm Occurrence Id: NONE
EPA Cerclis Id: Not reported
Risk Code: N/A
Acres: UNKNOWN
Acres 100: N
EPA NPL Site?: No
Dept Of Commerce Tracking: No
PECFA Funds Eligible?: No
Above Ground Storage Tank?: No
Drycleaner?: No
Co-contamination?: No
Public Land Survey System Desc: ?
Geo Located: N
DNR GIS Registry View Map Layers: Not reported
GIS Area Point Flag: N

Actions:

Action Date: 04/09/1996 Action Code: 1
Action Name: Spill Incident Occurred
Action Desc: Date the Spill occurred or the date reported to DNR if actual date unknown.
Action Comments: Not reported

Action Date: 04/09/1996 Action Code: 5
Action Name: Spill Reported to DNR
Action Desc: Date the DNR was notified of the Spill incident.
Action Comments: Not reported

Action Date: 04/10/1996 Action Code: 11
Action Name: Spill Closed
Action Desc: No further action; RP is not required to conduct NR716 investigation.
Action Comments: Not reported

Incident Date: 04/09/1996 7:00:00 PM
Report Date: 04/10/1996
Spill Source: 06
Notify Flag: Not reported

Map ID
Direction
Distance
Elevation

MAP FINDINGS

Site

Database(s)

EDR ID Number
EPA ID Number

115TH FIGHTER WING (Continued)

S107434914

DNR Investigate: Not reported
Spill Cause: Spilled while fueling plane
Spill Color: Not reported
Spill Odor: Not reported
Physical Description: Not reported
Spill Comments: Not reported
Spill Comments: Not reported

Spill Action Code: 05
Spill Action Desc: Waste Destination
Spill Action Comments:landfill

Spill Action Code: 04
Spill Action Desc: Cleanup Method - Absorbent
Spill Action Comments:pads to soak up

Substances:

Substance Desc: Gasoline - Unleaded and Leaded
Amount Released: 3
Release Code: Unknown

Impact Number: 204076
Impact Code: 08
Impact Comments: Air Contamination
Impact Potential: Not reported

Impact Number: 204077
Impact Code: 13
Impact Comments: Concrete/Asphalt
Impact Potential: Not reported

Impact Number: 204078
Impact Code: 14
Impact Comments: Contained/Recovered
Impact Potential: Not reported

Contacts:

Role Desc: Project Manager
Contact Name: TED AMMAN
Contact Address: 3911 FISH HATCHERY RD
Contact Addr2: Not reported
Contact City,St,Zip: FITCHBURG
Contact Country: Not reported
Company Address: FITCHBURG,

Role Desc: RP Contact/Agent
Contact Name: CHRIS BUHLER
Contact Address: 3110 MITCHELL ST
Contact Addr2: WI AIR NATIONAL GUARD
Contact City,St,Zip: MADISON, WI 53704
Contact Country: UNITED STATES
Company Address: MADISON, WI 53704

Role Desc: Responsible Party
Contact Name: WI AIR NATIONAL GUARD
Contact Address: Not reported

Map ID
Direction
Distance
Elevation

MAP FINDINGS

Site

Database(s)

EDR ID Number
EPA ID Number

115TH FIGHTER WING (Continued)

S107434914

Contact Addr2: TRUAX AIR FIELD
Contact City,St,Zip: MADISON, WI
Contact Country: UNITED STATES
Company Address: MADISON, WI

Site Id: 5311900
Detail Seq No: 248881
Activity Type: SPILL
Activity Name: SPOT 7 ON THE FLIGHTLINE
Activity Number: 0413248881
Activity Display Number: 04-13-248881
Activity Detail Address: Not reported
Activity Comments: Not reported
Region Name: STH CNTRL
Facility ID: NONE
Start Date: 02/23/2000
End Date: 02/23/2000
Last Action: 2000-02-23
Status Cd: C
Status: CLOSED
Jurisdiction: DNR RR
Act Code: 350
Owner Name: Not reported
Owner Addr: Not reported
Owner City,St,Zip: Not reported
Dept Of Commerce Number: NONE
Comm Occurrence Id: NONE
EPA Cerclis Id: Not reported
Risk Code: N/A
Acres: UNKNOWN
Acres 100: N
EPA NPL Site?: No
Dept Of Commerce Tracking: No
PECFA Funds Eligible?: No
Above Ground Storage Tank?: No
Drycleaner?: No
Co-contamination?: No
Public Land Survey System Desc: ?
Geo Located: N
DNR GIS Registry View Map Layers: Not reported
GIS Area Point Flag: N

Actions:

Action Date:	02/23/2000	Action Code:	1
Action Name:	Spill Incident Occurred		
Action Desc:	Date the Spill occurred or the date reported to DNR if actual date unknown.		
Action Comments:	Not reported		
Action Date:	02/23/2000	Action Code:	5
Action Name:	Spill Reported to DNR		
Action Desc:	Date the DNR was notified of the Spill incident.		
Action Comments:	Not reported		
Action Date:	02/23/2000	Action Code:	11
Action Name:	Spill Closed		
Action Desc:	No further action; RP is not required to conduct NR716 investigation.		
Action Comments:	Not reported		

Map ID
Direction
Distance
Elevation

MAP FINDINGS

Site

Database(s)

EDR ID Number
EPA ID Number

115TH FIGHTER WING (Continued)

S107434914

Incident Date: 02/23/2000
Report Date: 02/23/2000 2:18:00 PM
Spill Source: Not reported
Notify Flag: Not reported
DNR Investigate: Not reported
Spill Cause: fuel tank on f-16 fighter vented
Spill Color: Not reported
Spill Odor: Not reported
Physical Description: Not reported
Spill Comments: Not reported
Spill Comments: Not reported

Spill Action Code: 04
Spill Action Desc: Cleanup Method - Absorbent
Spill Action Comments: oil dry & absorbants

Substances:

Substance Desc: Jet Fuel
Amount Released: 20
Release Code: Unknown

Impact Number: 248884
Impact Code: 13
Impact Comments: Concrete/Asphalt
Impact Potential: Not reported

Contacts:

Role Desc: RP Contact/Agent
Contact Name: CHRIS BUHLER
Contact Address: 3110 MITCHELL ST
Contact Addr2: WI AIR NATIONAL GUARD
Contact City,St,Zip: MADISON, WI 53704
Contact Country: UNITED STATES
Company Address: MADISON, WI 53704

Role Desc: Responsible Party
Contact Name: WI AIR NATIONAL GUARD
Contact Address: Not reported
Contact Addr2: TRUAX AIR FIELD
Contact City,St,Zip: MADISON, WI
Contact Country: UNITED STATES
Company Address: MADISON, WI

Role Desc: Project Manager
Contact Name: TED AMMAN
Contact Address: 3911 FISH HATCHERY RD
Contact Addr2: Not reported
Contact City,St,Zip: FITCHBURG
Contact Country: Not reported
Company Address: FITCHBURG,

Site Id: 5311900
Detail Seq No: 280378
Activity Type: SPILL
Activity Name: WISCONSIN AIR NATIONAL GUARD
Activity Number: 0413280378

Map ID
Direction
Distance
Elevation

MAP FINDINGS

Site

Database(s)

EDR ID Number
EPA ID Number

115TH FIGHTER WING (Continued)

S107434914

Activity Display Number: 04-13-280378
Activity Detail Address: Not reported
Activity Comments: JET FUEL JP8 SPILL
Region Name: STH CNTRL
Facility ID: NONE
Start Date: 06/24/2001
End Date: 08/06/2001
Last Action: 2001-08-06
Status Cd: C
Status: CLOSED
Jurisdiction: DNR RR
Act Code: 350
Owner Name: Not reported
Owner Addr: Not reported
Owner City,St,Zip: Not reported
Dept Of Commerce Number: NONE
Comm Occurrence Id: NONE
EPA Cerclis Id: Not reported
Risk Code: N/A
Acres: UNKNOWN
Acres 100: N
EPA NPL Site?: No
Dept Of Commerce Tracking: No
PECFA Funds Eligible?: No
Above Ground Storage Tank?: No
Drycleaner?: No
Co-contamination?: No
Public Land Survey System Desc: ?
Geo Located: N
DNR GIS Registry View Map Layers: Not reported
GIS Area Point Flag: N

Actions:

Action Date: 06/24/2001 Action Code: 1
Action Name: Spill Incident Occurred
Action Desc: Date the Spill occurred or the date reported to DNR if actual date unknown.
Action Comments: Not reported

Action Date: 06/24/2001 Action Code: 5
Action Name: Spill Reported to DNR
Action Desc: Date the DNR was notified of the Spill incident.
Action Comments: Not reported

Action Date: 08/06/2001 Action Code: 11
Action Name: Spill Closed
Action Desc: No further action; RP is not required to conduct NR716 investigation.
Action Comments: Not reported

Incident Date: 06/24/2001
Report Date: 06/25/2001
Spill Source: 13
Notify Flag: Not reported
DNR Investigate: Not reported
Spill Cause: above ground pipe leaked
Spill Color: Not reported
Spill Odor: Not reported
Physical Description: Not reported

Map ID
Direction
Distance
Elevation

MAP FINDINGS

Site

Database(s)

EDR ID Number
EPA ID Number

115TH FIGHTER WING (Continued)

S107434914

Spill Comments: Not reported
Spill Comments: SEE SPILL FORM

Spill Action Code: 04
Spill Action Desc: Cleanup Method - Absorbent
Spill Action Comments: dig up rock & soil

Spill Action Code: 05
Spill Action Desc: Waste Destination
Spill Action Comments: Madison Prairie Landfill

Substances:

Substance Desc: Jet Fuel
Amount Released: 20
Release Code: Unknown

Impact Number: 280381
Impact Code: 05
Impact Comments: Soil Contamination
Impact Potential: Not reported

Contacts:

Role Desc: Responsible Party
Contact Name: WI AIR NATIONAL GUARD
Contact Address: 3110 MITCHELL STREET
Contact Addr2: Not reported
Contact City,St,Zip: MADISON, WI 53704
Contact Country: UNITED STATES
Company Address: MADISON, WI 53704

Role Desc: Project Manager
Contact Name: TED AMMAN
Contact Address: 3911 FISH HATCHERY RD
Contact Addr2: Not reported
Contact City,St,Zip: FITCHBURG
Contact Country: Not reported
Company Address: FITCHBURG,

ASBESTOS:

Site ID: 10-0573
edr_zip: Not reported
Type: Original
Project Type: Abatement/Demolition
Contractor Name: A and A Environmental Inc
PostMark: 09/21/2009
Abate Start: 09/22/2009
Abate End: 10/03/2009
Reno Start: 10/03/2009
Reno End: 11/03/2009
Pipes Friable: 0
Surface Friable: 0
Volume Friable: 0
Pipes Nonfriable RMV 1: 0
Surface Nonfriable RMV 1: 6786
Volume Nonfriable RMV 1: 0
Pipes Nonfriable RMV 2: 0

Map ID
Direction
Distance
Elevation

MAP FINDINGS

Site

Database(s)

EDR ID Number
EPA ID Number

115TH FIGHTER WING (Continued)

S107434914

Surface Nonfriable RMV 2: 0
Volume Nonfriable RMV 2: 0
Pipes Nonfriable NOTRMV 1: 0
Surface Nonfriable NOTRMV 1: 0
Volume Nonfriable NOTRMV 1: 0
Pipes Nonfriable NOTRMV 2: 0
Surface Nonfriable NOTRMV 2: 0
Volume Nonfriable NOTRMV 2: 0
Status: Submitted

Site ID: 11-2684
edr_zip: Not reported
Type: Revised
Project Type: Renovation/Abatement
Contractor Name: Dirty Ducts Cleaning Environmental and Insulation Inc
PostMark: 05/31/2011
Abate Start: 06/15/2011
Abate End: 07/29/2011
Reno Start: 06/15/2011
Reno End: 07/31/2011
Pipes Friable: 0
Surface Friable: 975
Volume Friable: 0
Pipes Nonfriable RMV 1: 0
Surface Nonfriable RMV 1: 0
Volume Nonfriable RMV 1: 0
Pipes Nonfriable RMV 2: 0
Surface Nonfriable RMV 2: 100
Volume Nonfriable RMV 2: 0
Pipes Nonfriable NOTRMV 1: 0
Surface Nonfriable NOTRMV 1: 0
Volume Nonfriable NOTRMV 1: 0
Pipes Nonfriable NOTRMV 2: 0
Surface Nonfriable NOTRMV 2: 0
Volume Nonfriable NOTRMV 2: 0
Status: Submitted

Site ID: 19-1225
edr_zip: Not reported
Type: Revised
Project Type: Renovation/Abatement
Contractor Name: Dirty Ducts Cleaning Environmental and Insulation Inc
PostMark: 09/17/2018
Abate Start: 11/13/2018
Abate End: 11/19/2018
Reno Start: 10/01/2018
Reno End: 12/31/2018
Pipes Friable: 0
Surface Friable: 1244
Volume Friable: 0
Pipes Nonfriable RMV 1: 0
Surface Nonfriable RMV 1: 247
Volume Nonfriable RMV 1: 0
Pipes Nonfriable RMV 2: 0
Surface Nonfriable RMV 2: 0
Volume Nonfriable RMV 2: 0
Pipes Nonfriable NOTRMV 1: 0

Map ID
Direction
Distance
Elevation

MAP FINDINGS

Site

Database(s)

EDR ID Number
EPA ID Number

115TH FIGHTER WING (Continued)

S107434914

Surface Nonfriable NOTRMV 1: 0
Volume Nonfriable NOTRMV 1: 0
Pipes Nonfriable NOTRMV 2: 0
Surface Nonfriable NOTRMV 2: 0
Volume Nonfriable NOTRMV 2: 0
Status: Not reported

Site ID: 16-1673
edr_zip: Not reported
Type: Revised
Project Type: Renovation/Abatement
Contractor Name: Dirty Ducts Cleaning Environmental and Insulation Inc
PostMark: 01/26/2016
Abate Start: 02/09/2016
Abate End: 03/01/2016
Reno Start: 02/09/2016
Reno End: 12/30/2016
Pipes Friable: 0
Surface Friable: 4633
Volume Friable: 0
Pipes Nonfriable RMV 1: 0
Surface Nonfriable RMV 1: 0
Volume Nonfriable RMV 1: 0
Pipes Nonfriable RMV 2: 0
Surface Nonfriable RMV 2: 0
Volume Nonfriable RMV 2: 0
Pipes Nonfriable NOTRMV 1: 0
Surface Nonfriable NOTRMV 1: 0
Volume Nonfriable NOTRMV 1: 0
Pipes Nonfriable NOTRMV 2: 0
Surface Nonfriable NOTRMV 2: 0
Volume Nonfriable NOTRMV 2: 0
Status: Submitted

BRRTS:

Site Id: 5311900
Region Name: STH CNTRL
Facility ID: Not reported
Owner Name: Not reported
Owner Addr: Not reported
Owner City,St,Zip: Not reported
Activity Number: 0913292149
Activity Display Number: 09-13-292149
Detail Seq No: 292149
Status: NAR
Activity Type: NO RR ACTION REQUIRED
Activity Name: TRUAX FIELD (AIR NATIONAL GUARD)
Activity Detail Address: Not reported
Activity Comments: UST CLOSURE - NO SITE INVESTIGATION REQUIRED. 1 550 G WASTE OIL TANK
Start Date: 02/15/2002
End Date: 02/15/2002
Last Action: 2002-02-15
Dept Of Commerce Number: NONE
Comm Occurrence Id: NONE
EPA Cerclis Id: Not reported
Jurisdiction: DNR RR

Map ID
Direction
Distance
Elevation

MAP FINDINGS

Site

Database(s)

EDR ID Number
EPA ID Number

115TH FIGHTER WING (Continued)

S107434914

Act Code: 390
Risk Code: N/A
Acres: UNKNOWN
Acres 100: N
EPA NPL Site?: No
Dept Of Commerce Tracking: No
PECFA Funds Eligible?: No
Above Ground Storage Tank?: No
Drycleaner?: No
Co-contamination?: No
Public Land Survey System Desc: ?
Geo Located: N
DNR GIS Registry View Map Layers: Not reported
GIS Area Point Flag: N

Actions:

Action Date: 02/15/2002 Action Code: 33
Action Name: Tank Closure Environmental Site Assessment Rpt Received
Action Desc: Date that the DNR received an Environmental Site Assessment of a tank system (above-ground or underground) for tank closure or change in services which usually includes sample results.
Action Comments: Not reported

Action Date: 02/15/2002 Action Code: 800
Action Name: UST/AST Closure
Action Desc: [OBSOLETE] No site investigation required. UST/AST storage tank closure report recieved by DNR prior to July 1, 2002.
Action Comments: Not actual close date. Actual close date unknown.

Action Date: 02/15/2002 Action Code: 1
Action Name: Notification
Action Desc: Date the DNR is notified of the discovery of potential contamination which was later found to be non-existent or below reportable quantity.
Not reported
Action Comments: Not reported

Action Date: 02/15/2002 Action Code: 801
Action Name: No Detect or Insignificant Contamination
Action Desc: No site investigation required. Laboratory results indicate no detect to low level contamination from a Phase II Environmental Site Assessment or similar report as well as UST/AST storage tank closures.
Not reported
Action Comments: Not reported

Contacts:

Role Desc: DNR File Contact
Contact Name: WENDY WEIHEMULLER
Contact Address: 3911 FISH HATCHERY ROAD
Contact Addr2: Not reported
Contact City,St,Zip: FITCHBURG, WI 53711
Contact Country: UNITED STATES
Company Address: FITCHBURG, WI 53711

Activity Number: 0913295790
Activity Display Number: 09-13-295790

Map ID
Direction
Distance
Elevation

MAP FINDINGS

Site

Database(s)

EDR ID Number
EPA ID Number

115TH FIGHTER WING (Continued)

S107434914

Detail Seq No: 295790
Status: NAR
Activity Type: NO RR ACTION REQUIRED
Activity Name: TRUAX FIELD (AIR NATIONAL GUARD) - BLDG 414
Activity Detail Address: Not reported
Activity Comments: UST CLOSURE - NO SITE INVESTIGATION REQUIRED. 1 560 G DETERGENT, 1 560 G USED SOLVENTS, 1 560 WASTE OIL, 1 2,000 G FUEL OIL,
Start Date: 10/05/1994
End Date: 10/05/1994
Last Action: 1994-10-05
Dept Of Commerce Number: NONE
Comm Occurrence Id: NONE
EPA Cerclis Id: Not reported
Jurisdiction: DNR RR
Act Code: 390
Risk Code: N/A
Acres: UNKNOWN
Acres 100: N
EPA NPL Site?: No
Dept Of Commerce Tracking: No
PECFA Funds Eligible?: No
Above Ground Storage Tank?: No
Drycleaner?: No
Co-contamination?: No
Public Land Survey System Desc: ?
Geo Located: N
DNR GIS Registry View Map Layers: Not reported
GIS Area Point Flag: N

Actions:

Action Date: 10/05/1994 Action Code: 800
Action Name: UST/AST Closure
Action Desc: [OBSOLETE] No site investigation required. UST/AST storage tank closure report recieved by DNR prior to July 1, 2002.
Action Comments: Not reported

Action Date: 10/05/1994 Action Code: 33
Action Name: Tank Closure Environmental Site Assessment Rpt Received
Action Desc: Date that the DNR received an Environmental Site Assessment of a tank system (above-ground or underground) for tank closure or change in services which usually includes sample results.
Action Comments: Not reported

Action Date: 10/05/1994 Action Code: 1
Action Name: Notification
Action Desc: Date the DNR is notified of the discovery of potential contamination which was later found to be non-existent or below reportable quantity.
Not reported
Action Comments: Not reported

Action Date: 10/05/1994 Action Code: 801
Action Name: No Detect or Insignificant Contamination
Action Desc: No site investigation required. Laboratory results indicate no detect to low level contamination from a Phase II Environmental Site Assessment or similar report as well as UST/AST storage tank closures.
Not reported
Action Comments: Not reported

Map ID
Direction
Distance
Elevation

MAP FINDINGS

Site

Database(s)

EDR ID Number
EPA ID Number

115TH FIGHTER WING (Continued)

S107434914

Contacts:

Role Desc: DNR File Contact
Contact Name: WENDY WEIHEMULLER
Contact Address: 3911 FISH HATCHERY ROAD
Contact Addr2: Not reported
Contact City,St,Zip: FITCHBURG, WI 53711
Contact Country: UNITED STATES
Company Address: FITCHBURG, WI 53711

TIER 2:

Facility ID: 148539
Facility Municipality: Not reported
Corporate Name: kjdkad
Year: 2017
Owner Name: Not reported
Owner Address: Not reported
Owner City,St,Zip: Not reported
CAS Number: N/A
Chemical Name: GASOLINE, UNLEADED
Actual Max Amount: Not reported
Actual Max Units: Not reported
SIC Code: Not reported
NAICS Code: 928110
Inv Reporting (Sec 311/312): Not reported
Planning/Section 302 Facility: Not reported
Planning Fac: Not reported
Tier Two Inventory Fac: Not reported
Location: Not reported
Container Code: Not reported
Pressure Code: Not reported
Temp Code: Not reported
Trade Secret: Not reported
Pure: No
Mix: Yes
Solid: No
Liquid: Yes
Gas: No
EHS: No
EHS Name: Not reported
Fire: Not reported
Pressure: No
Immediate: No
Delayed: No
Inventory Max: Not reported
Inventory Avg: Not reported
Inventory Days: 365
Contact Name1: Not reported
Contact Phone1a: Not reported
Contact Phone1b: Not reported
Contact Name2: Not reported
Contact Phone2a: Not reported
Contact Phone2b: Not reported
MuniCode: Not reported
Unit: lbs
Is Hazard Reactivity: No

Map ID
Direction
Distance
Elevation

MAP FINDINGS

Site

Database(s)

EDR ID Number
EPA ID Number

115TH FIGHTER WING (Continued)

S107434914

Max Daily Amount Code: Not reported
Max Daily Amount: 36000
Avg Daily Amount Code: Not reported
Avg Daily Amount: Not reported

Facility ID: 148539
Facility Municipality: Not reported
Corporate Name: kjdkad
Year: 2017
Owner Name: Not reported
Owner Address: Not reported
Owner City,St,Zip: Not reported
CAS Number: N/A
Chemical Name: HIGH EXPANSION FOAM CONCENTRATE, FIRE EXTINGUISHIN
Actual Max Amount: Not reported
Actual Max Units: Not reported
SIC Code: Not reported
NAICS Code: 928110
Inv Reporting (Sec 311/312): Not reported
Planning/Section 302 Facility: Not reported
Planning Fac: Not reported
Tier Two Inventory Fac: Not reported
Location: Not reported
Container Code: Not reported
Pressure Code: Not reported
Temp Code: Not reported
Trade Secret: Not reported
Pure: No
Mix: Yes
Solid: No
Liquid: Yes
Gas: No
EHS: No
EHS Name: Not reported
Fire: Not reported
Pressure: No
Immediate: Yes
Delayed: No
Inventory Max: Not reported
Inventory Avg: Not reported
Inventory Days: 365
Contact Name1: Not reported
Contact Phone1a: Not reported
Contact Phone1b: Not reported
Contact Name2: Not reported
Contact Phone2a: Not reported
Contact Phone2b: Not reported
MuniCode: Not reported
Unit: lbs
Is Hazard Reactivity: No
Max Daily Amount Code: Not reported
Max Daily Amount: 14900
Avg Daily Amount Code: Not reported
Avg Daily Amount: Not reported

Facility ID: 148539
Facility Municipality: Not reported

Map ID
Direction
Distance
Elevation

MAP FINDINGS

Site

Database(s)

EDR ID Number
EPA ID Number

115TH FIGHTER WING (Continued)

S107434914

Corporate Name: kjdkad
Year: 2017
Owner Name: Not reported
Owner Address: Not reported
Owner City,St,Zip: Not reported
CAS Number: N/A
Chemical Name: DIESEL FUEL #1
Actual Max Amount: Not reported
Actual Max Units: Not reported
SIC Code: Not reported
NAICS Code: 928110
Inv Reporting (Sec 311/312): Not reported
Planning/Section 302 Facility: Not reported
Planning Fac: Not reported
Tier Two Inventory Fac: Not reported
Location: Not reported
Container Code: Not reported
Pressure Code: Not reported
Temp Code: Not reported
Trade Secret: Not reported
Pure: No
Mix: Yes
Solid: No
Liquid: Yes
Gas: No
EHS: No
EHS Name: Not reported
Fire: Not reported
Pressure: No
Immediate: No
Delayed: No
Inventory Max: Not reported
Inventory Avg: Not reported
Inventory Days: 365
Contact Name1: Not reported
Contact Phone1a: Not reported
Contact Phone1b: Not reported
Contact Name2: Not reported
Contact Phone2a: Not reported
Contact Phone2b: Not reported
MuniCode: Not reported
Unit: lbs
Is Hazard Reactivity: No
Max Daily Amount Code: Not reported
Max Daily Amount: 80000
Avg Daily Amount Code: Not reported
Avg Daily Amount: Not reported

Facility ID: 148539
Facility Municipality: Not reported
Corporate Name: kjdkad
Year: 2017
Owner Name: Not reported
Owner Address: Not reported
Owner City,St,Zip: Not reported
CAS Number: N/A
Chemical Name: FOAM LIQUID, FIRE EXTINGUISHING (AFFF)

Map ID
Direction
Distance
Elevation

MAP FINDINGS

Site

Database(s)

EDR ID Number
EPA ID Number

115TH FIGHTER WING (Continued)

S107434914

Actual Max Amount:	Not reported
Actual Max Units:	Not reported
SIC Code:	Not reported
NAICS Code:	928110
Inv Reporting (Sec 311/312):	Not reported
Planning/Section 302 Facility:	Not reported
Planning Fac:	Not reported
Tier Two Inventory Fac:	Not reported
Location:	Not reported
Container Code:	Not reported
Pressure Code:	Not reported
Temp Code:	Not reported
Trade Secret:	Not reported
Pure:	No
Mix:	Yes
Solid:	No
Liquid:	Yes
Gas:	No
EHS:	No
EHS Name:	Not reported
Fire:	Not reported
Pressure:	No
Immediate:	Yes
Delayed:	No
Inventory Max:	Not reported
Inventory Avg:	Not reported
Inventory Days:	365
Contact Name1:	Not reported
Contact Phone1a:	Not reported
Contact Phone1b:	Not reported
Contact Name2:	Not reported
Contact Phone2a:	Not reported
Contact Phone2b:	Not reported
MuniCode:	Not reported
Unit:	lbs
Is Hazard Reactivity:	No
Max Daily Amount Code:	Not reported
Max Daily Amount:	12000
Avg Daily Amount Code:	Not reported
Avg Daily Amount:	Not reported
Facility ID:	148539
Facility Municipality:	Not reported
Corporate Name:	kjdkad
Year:	2017
Owner Name:	Not reported
Owner Address:	Not reported
Owner City,St,Zip:	Not reported
CAS Number:	N/A
Chemical Name:	DEICING FLUID, RUNWAY
Actual Max Amount:	Not reported
Actual Max Units:	Not reported
SIC Code:	Not reported
NAICS Code:	928110
Inv Reporting (Sec 311/312):	Not reported
Planning/Section 302 Facility:	Not reported
Planning Fac:	Not reported

Map ID
Direction
Distance
Elevation

MAP FINDINGS

Site

Database(s)

EDR ID Number
EPA ID Number

115TH FIGHTER WING (Continued)

S107434914

Tier Two Inventory Fac:	Not reported
Location:	Not reported
Container Code:	Not reported
Pressure Code:	Not reported
Temp Code:	Not reported
Trade Secret:	Not reported
Pure:	No
Mix:	Yes
Solid:	No
Liquid:	Yes
Gas:	No
EHS:	No
EHS Name:	Not reported
Fire:	Not reported
Pressure:	No
Immediate:	Yes
Delayed:	No
Inventory Max:	Not reported
Inventory Avg:	Not reported
Inventory Days:	365
Contact Name1:	Not reported
Contact Phone1a:	Not reported
Contact Phone1b:	Not reported
Contact Name2:	Not reported
Contact Phone2a:	Not reported
Contact Phone2b:	Not reported
MuniCode:	Not reported
Unit:	lbs
Is Hazard Reactivity:	No
Max Daily Amount Code:	Not reported
Max Daily Amount:	123000
Avg Daily Amount Code:	Not reported
Avg Daily Amount:	Not reported
Facility ID:	148539
Facility Municipality:	Not reported
Corporate Name:	kjdkad
Year:	2017
Owner Name:	Not reported
Owner Address:	Not reported
Owner City,St,Zip:	Not reported
CAS Number:	7782447
Chemical Name:	OXYGEN, LIQUID
Actual Max Amount:	Not reported
Actual Max Units:	Not reported
SIC Code:	Not reported
NAICS Code:	928110
Inv Reporting (Sec 311/312):	Not reported
Planning/Section 302 Facility:	Not reported
Planning Fac:	Not reported
Tier Two Inventory Fac:	Not reported
Location:	Not reported
Container Code:	Not reported
Pressure Code:	Not reported
Temp Code:	Not reported
Trade Secret:	Not reported
Pure:	Yes

Map ID
Direction
Distance
Elevation

MAP FINDINGS

Site

Database(s)

EDR ID Number
EPA ID Number

115TH FIGHTER WING (Continued)

S107434914

Mix: No
Solid: No
Liquid: Yes
Gas: No
EHS: No
EHS Name: Not reported
Fire: Not reported
Pressure: Yes
Immediate: No
Delayed: No
Inventory Max: Not reported
Inventory Avg: Not reported
Inventory Days: 365
Contact Name1: Not reported
Contact Phone1a: Not reported
Contact Phone1b: Not reported
Contact Name2: Not reported
Contact Phone2a: Not reported
Contact Phone2b: Not reported
MuniCode: Not reported
Unit: lbs
Is Hazard Reactivity: No
Max Daily Amount Code: Not reported
Max Daily Amount: 37175
Avg Daily Amount Code: Not reported
Avg Daily Amount: Not reported

Facility ID: 148539
Facility Municipality: Not reported
Corporate Name: kjdkad
Year: 2017
Owner Name: Not reported
Owner Address: Not reported
Owner City,St,Zip: Not reported
CAS Number: N/A
Chemical Name: JET FUEL, JET A
Actual Max Amount: Not reported
Actual Max Units: Not reported
SIC Code: Not reported
NAICS Code: 928110
Inv Reporting (Sec 311/312): Not reported
Planning/Section 302 Facility: Not reported
Planning Fac: Not reported
Tier Two Inventory Fac: Not reported
Location: Not reported
Container Code: Not reported
Pressure Code: Not reported
Temp Code: Not reported
Trade Secret: Not reported
Pure: No
Mix: Yes
Solid: No
Liquid: Yes
Gas: No
EHS: No
EHS Name: Not reported
Fire: Not reported

Map ID
Direction
Distance
Elevation

MAP FINDINGS

Site

Database(s)

EDR ID Number
EPA ID Number

115TH FIGHTER WING (Continued)

S107434914

Pressure:	No
Immediate:	No
Delayed:	No
Inventory Max:	Not reported
Inventory Avg:	Not reported
Inventory Days:	365
Contact Name1:	Not reported
Contact Phone1a:	Not reported
Contact Phone1b:	Not reported
Contact Name2:	Not reported
Contact Phone2a:	Not reported
Contact Phone2b:	Not reported
MuniCode:	Not reported
Unit:	lbs
Is Hazard Reactivity:	No
Max Daily Amount Code:	Not reported
Max Daily Amount:	1680000
Avg Daily Amount Code:	Not reported
Avg Daily Amount:	Not reported
Facility ID:	27643
Facility Municipality:	MADISON, CITY OF - DANE
Corporate Name:	kjdkad
Year:	2016
Owner Name:	Not reported
Owner Address:	Not reported
Owner City,St,Zip:	Not reported
CAS Number:	Not reported
Chemical Name:	DEICING FLUID, RUNWAY
Actual Max Amount:	Not reported
Actual Max Units:	Not reported
SIC Code:	Not reported
NAICS Code:	928110
Inv Reporting (Sec 311/312):	Not reported
Planning/Section 302 Facility:	Not reported
Planning Fac:	Not reported
Tier Two Inventory Fac:	Not reported
Location:	Not reported
Container Code:	Not reported
Pressure Code:	Not reported
Temp Code:	Not reported
Trade Secret:	Not reported
Pure:	FALSE
Mix:	TRUE
Solid:	FALSE
Liquid:	TRUE
Gas:	FALSE
EHS:	FALSE
EHS Name:	Not reported
Fire:	FALSE
Pressure:	FALSE
Immediate:	TRUE
Delayed:	FALSE
Inventory Max:	Not reported
Inventory Avg:	Not reported
Inventory Days:	365
Contact Name1:	Not reported

Map ID
Direction
Distance
Elevation

MAP FINDINGS

Site

Database(s)

EDR ID Number
EPA ID Number

115TH FIGHTER WING (Continued)

S107434914

Contact Phone1a:	Not reported
Contact Phone1b:	Not reported
Contact Name2:	Not reported
Contact Phone2a:	Not reported
Contact Phone2b:	Not reported
MuniCode:	Not reported
Unit:	Not reported
Is Hazard Reactivity:	0
Max Daily Amount Code:	Not reported
Max Daily Amount:	123000
Avg Daily Amount Code:	Not reported
Avg Daily Amount:	80000
Facility ID:	26224
Facility Municipality:	MADISON, CITY OF - DANE
Corporate Name:	kjdkad
Year:	2016
Owner Name:	Not reported
Owner Address:	Not reported
Owner City,St,Zip:	Not reported
CAS Number:	Not reported
Chemical Name:	DIESEL FUEL #1
Actual Max Amount:	Not reported
Actual Max Units:	Not reported
SIC Code:	Not reported
NAICS Code:	928110
Inv Reporting (Sec 311/312):	Not reported
Planning/Section 302 Facility:	Not reported
Planning Fac:	Not reported
Tier Two Inventory Fac:	Not reported
Location:	Not reported
Container Code:	Not reported
Pressure Code:	Not reported
Temp Code:	Not reported
Trade Secret:	Not reported
Pure:	FALSE
Mix:	TRUE
Solid:	FALSE
Liquid:	TRUE
Gas:	FALSE
EHS:	FALSE
EHS Name:	Not reported
Fire:	TRUE
Pressure:	FALSE
Immediate:	FALSE
Delayed:	FALSE
Iventory Max:	Not reported
Inventory Avg:	Not reported
Inventory Days:	365
Contact Name1:	Not reported
Contact Phone1a:	Not reported
Contact Phone1b:	Not reported
Contact Name2:	Not reported
Contact Phone2a:	Not reported
Contact Phone2b:	Not reported
MuniCode:	Not reported
Unit:	Not reported

Map ID
Direction
Distance
Elevation

MAP FINDINGS

Site

Database(s)

EDR ID Number
EPA ID Number

115TH FIGHTER WING (Continued)

S107434914

Is Hazard Reactivity: 0
Max Daily Amount Code: Not reported
Max Daily Amount: 80000
Avg Daily Amount Code: Not reported
Avg Daily Amount: 60000

Facility ID: 27637
Facility Municipality: MADISON, CITY OF - DANE
Corporate Name: kjdkad
Year: 2016
Owner Name: Not reported
Owner Address: Not reported
Owner City,St,Zip: Not reported
CAS Number: Not reported
Chemical Name: GASOLINE, UNLEADED
Actual Max Amount: Not reported
Actual Max Units: Not reported
SIC Code: Not reported
NAICS Code: 928110
Inv Reporting (Sec 311/312): Not reported
Planning/Section 302 Facility: Not reported
Planning Fac: Not reported
Tier Two Inventory Fac: Not reported
Location: Not reported
Container Code: Not reported
Pressure Code: Not reported
Temp Code: Not reported
Trade Secret: Not reported
Pure: FALSE
Mix: TRUE
Solid: FALSE
Liquid: TRUE
Gas: FALSE
EHS: FALSE
EHS Name: Not reported
Fire: TRUE
Pressure: FALSE
Immediate: FALSE
Delayed: FALSE
Inventory Max: Not reported
Inventory Avg: Not reported
Inventory Days: 365
Contact Name1: Not reported
Contact Phone1a: Not reported
Contact Phone1b: Not reported
Contact Name2: Not reported
Contact Phone2a: Not reported
Contact Phone2b: Not reported
MuniCode: Not reported
Unit: Not reported
Is Hazard Reactivity: 0
Max Daily Amount Code: Not reported
Max Daily Amount: 36000
Avg Daily Amount Code: Not reported
Avg Daily Amount: 20000

Map ID
Direction
Distance
Elevation

MAP FINDINGS

Site

Database(s)

EDR ID Number
EPA ID Number

J41
NW
1/8-1/4
0.242 mi.
1276 ft.
MADISON FREIGHT SYSTEMS INC (FORMER)
3509 INTERNATIONAL LN
VERONA, WI 53704
Site 1 of 6 in cluster J

WI SHWIMS **S118559468**
N/A

Relative: SHWIMS:
Higher FID: 113110690
Actual: Status: CLOSED
864 ft. Region: SOUTH CENTRAL

J42
NW
1/8-1/4
0.242 mi.
1276 ft.
MADISON FREIGHT SYSTEMS INC (FORMER)
3509 INTERNATIONAL LN
MADISON, WI 53704
Site 2 of 6 in cluster J

WI LUST **1000263167**
WI UST **WID980825731**
WI SPILLS
RCRA NonGen / NLR
FINDS
ECHO
WI WRRSER

Relative:
Higher
Actual: LUST:
864 ft. Region Name: STH CNTRL
Facility ID: 113110690
Status: **CLOSED**
Start Date: 12/19/1990
End Date: 04/25/1997
Last Action: 04/25/1997
Site Id: 1097500
Detail Seq No: 23393
Activity Type: LUST
Act Code: 340
Activity Name: MADISON FREIGHT SYSTEMS
Activity Number: 0313000672
Activity Display Number: 03-13-000672
Activity Detail Address: Not reported
Activity Comments: Not reported
Jurisdiction: DNR RR
Owner Name: AARON & LARRY EPSTEIN
Owner Addr: 3509 INTERNATIONAL LANE
Owner City,St,Zip: MADISON, WI 53704
Dept Of Commerce Number: 53704318909
Comm Occurrence Id: 1174
EPA Cerclis Id: Not reported
Risk Code: HIGH
Acres: UNKNOWN
Acres 100: No
EPA NPL Site?: No
Dept Of Commerce Tracking: No
PECFA Funds Eligible?: Yes
Above Ground Storage Tank?: No
Drycleaner?: No
Co-contamination?: No
Public Land Survey System Desc: SE 1/4 of the NE 1/4 of Sec 30, T08N, R10E
Geo Located: Yes
DNR GIS Registry View Map Layers: No

Actions:

Action Date: 10/25/1993 Action Code: 43
Action Name: Status Report Received/4
Action Desc: Date updates on progress are received. Can be 30, 60, 90 days or

Map ID
Direction
Distance
Elevation

MAP FINDINGS

Site

Database(s)

EDR ID Number
EPA ID Number

MADISON FREIGHT SYSTEMS INC (FORMER) (Continued)

1000263167

other interval.
Action Comments: QRTL/MTHLY STATUS RPT

Action Date: 04/07/1997 Action Code: 84
Action Name: Remaining Actions Needed
Action Desc: Date DNR sends a letter outlining the remaining actions needed to achieve final closure. The site will not be formally closed until receipt of documentation. This action was formerly known as Conditional Closure.
Action Comments: Not reported

Action Date: 06/13/1996 Action Code: 41
Action Name: Remedial Action Report Received/2
Action Desc: [OBSOLETE] Date the DNR receives the Remedial Action Report detailing remedial action efforts for an activity.
Action Comments: Not reported

Action Date: 09/19/1996 Action Code: 60
Action Name: Request for Further Work
Action Desc: [OBSOLETE] Used in lieu of notice to proceed. Need to take some other action or modified action from one being proposed. South Central Region code.
Action Comments: Not reported

Action Date: 04/25/1997 Action Code: 11
Action Name: Activity Closed
Action Desc: Date the Closure Letter or No Further Action letter is sent.
Action Comments: Not reported

Action Date: 02/21/1997 Action Code: 43
Action Name: Status Report Received/11
Action Desc: Date updates on progress are received. Can be 30, 60, 90 days or other interval.
Action Comments: Not reported

Action Date: 03/06/1997 Action Code: 179
Action Name: Closure Review Req Received (no fee required)
Action Desc: Date DNR received a Closure Review Request for a site where the fee has previously been paid or no fee is required (i.e. VPLE).
Action Comments: Not reported

Action Date: 12/19/1990 Action Code: 1
Action Name: Notification
Action Desc: Date the DNR is notified of the discovery of the contamination.
Action Comments: Not reported

Action Date: 12/20/1990 Action Code: 2
Action Name: RP Letter Sent
Action Desc: Date of letter to RP notifying of legal responsibilities associated with the discovery of contamination.
Action Comments: RP LETTER

Action Date: 03/18/1991 Action Code: 30
Action Name: Site Investigation Workplan Go Ahead (notice to proceed)
Action Desc: Date the DNR allows the RP to proceed without approval of the SIWP. Either written or by phone call.
Action Comments: NOTICE TO PROCEED

Map ID
Direction
Distance
Elevation

MAP FINDINGS

Site

Database(s)

EDR ID Number
EPA ID Number

MADISON FREIGHT SYSTEMS INC (FORMER) (Continued)

1000263167

Action Date:	05/25/1993	Action Code:	43
Action Name:	Status Report Received		
Action Desc:	Date updates on progress are received. Can be 30, 60, 90 days or other interval.		
Action Comments:	QRTLY/MTHLY STATUS RPT		
Action Date:	08/26/1993	Action Code:	43
Action Name:	Status Report Received/3		
Action Desc:	Date updates on progress are received. Can be 30, 60, 90 days or other interval.		
Action Comments:	QRTLY/MTHLY STATUS RPT		
Action Date:	11/24/1993	Action Code:	37
Action Name:	SI Report Received (w/out Fee)		
Action Desc:	Date the DNR receives the Site Investigation Report. Provides information regarding activities performed to determine degree & extent of contamination and forming a basis for choosing the appropriate remedial action.		
Action Comments:	SI REPORT RECV'D		
Action Date:	01/06/1994	Action Code:	30
Action Name:	Site Investigation Workplan Go Ahead (notice to proceed)/2		
Action Desc:	Date the DNR allows the RP to proceed without approval of the SIWP. Either written or by phone call.		
Action Comments:	NOTICE TO PROCEED		
Action Date:	06/20/1994	Action Code:	43
Action Name:	Status Report Received/8		
Action Desc:	Date updates on progress are received. Can be 30, 60, 90 days or other interval.		
Action Comments:	QRTLY/MTHLY STATUS RPT		
Action Date:	02/14/1995	Action Code:	41
Action Name:	Remedial Action Report Received		
Action Desc:	[OBSOLETE] Date the DNR receives the Remedial Action Report detailing remedial action efforts for an activity.		
Action Comments:	RA REPORT RECV'D		
Action Date:	07/27/1993	Action Code:	43
Action Name:	Status Report Received/2		
Action Desc:	Date updates on progress are received. Can be 30, 60, 90 days or other interval.		
Action Comments:	QRTLY/MTHLY STATUS RPT		
Action Date:	02/16/1994	Action Code:	43
Action Name:	Status Report Received/5		
Action Desc:	Date updates on progress are received. Can be 30, 60, 90 days or other interval.		
Action Comments:	QRTLY/MTHLY STATUS RPT		
Action Date:	03/20/1996	Action Code:	43
Action Name:	Status Report Received/10		
Action Desc:	Date updates on progress are received. Can be 30, 60, 90 days or other interval.		
Action Comments:	Not reported		
Action Date:	12/15/1995	Action Code:	43

Map ID
Direction
Distance
Elevation

MAP FINDINGS

Site

Database(s)

EDR ID Number
EPA ID Number

MADISON FREIGHT SYSTEMS INC (FORMER) (Continued)

1000263167

Action Name: Status Report Received/9
Action Desc: Date updates on progress are received. Can be 30, 60, 90 days or other interval.
Action Comments: Not reported

Action Date: 04/19/1994 Action Code: 43
Action Name: Status Report Received/6
Action Desc: Date updates on progress are received. Can be 30, 60, 90 days or other interval.
Action Comments: QRTLY/MTHLY STATUS RPT

Action Date: 04/28/1994 Action Code: 43
Action Name: Status Report Received/7
Action Desc: Date updates on progress are received. Can be 30, 60, 90 days or other interval.
Action Comments: QRTLY/MTHLY STATUS RPT

Action Date: 03/05/1991 Action Code: 35
Action Name: Site Investigation Workplan Received (w/out Fee)
Action Desc: Date the DNR receives the Site Investigation Workplan. States the objectives of the investigation to determine the degree and extent of contamination.
Action Comments: SI WORK PLAN RECV'D

Substances:

Substance Desc: Diesel Fuel
Amount Released: Not reported
Release Code: Not reported

Impact Number: 66162
Impact Code: 05
Impact Comments: Soil Contamination
Impact Potential: Not reported

Impact Number: 113928
Impact Code: 04
Impact Comments: Groundwater Contamination
Impact Potential: Not reported

Contacts:

Role Desc: Responsible Party
Contact Name: MADISON FREIGHT SYSTEMS
Contact Address: 3509 INTERNATIONAL LN
Contact Addr2: Not reported
Contact City,St,Zip: MADISON, WI 53704
Contact Country: UNITED STATES
Company Address: MADISON, WI 53704

Role Desc: Project Manager
Contact Name: MICHAEL SCHMOLLER
Contact Address: 3911 FISH HATCHERY RD
Contact Addr2: Not reported
Contact City,St,Zip: FITCHBURG
Contact Country: Not reported
Company Address: FITCHBURG,

Map ID
Direction
Distance
Elevation

MAP FINDINGS

Site

Database(s)

EDR ID Number
EPA ID Number

MADISON FREIGHT SYSTEMS INC (FORMER) (Continued)

1000263167

Role Desc: DNR File Contact
Contact Name: WENDY WEIHEMULLER
Contact Address: 3911 FISH HATCHERY ROAD
Contact Addr2: Not reported
Contact City,St,Zip: FITCHBURG, WI 53711
Contact Country: UNITED STATES
Company Address: FITCHBURG, WI 53711

UST:

License: Storage Tank Registration
License Type: Registration
License Number: 106775
Expiration Date: Not reported
Licensee: Larry Epstein
Facility Reference Number: 106775|106775
Fire Dept ID: 1301
Federally Regulated: Yes
Tank ID: 271994
Municipality Name: Not reported
Tank Reference Number: 271994|130101026
Equipment Wang ID: 130101026
Tank Type: Underground Storage Tank
Tank Status: Closed/Removed
Tank Contents: Diesel
Capacity: 10000.00
Install Date: Not reported
Construction Material: Bare Steel
Marketer: N
Tank Occupancy: Industrial
Corrosion Protection Type: Not reported
Overfill Protection Type: Not Installed
Leak Detection: Unknown
Leak Test Method: Not reported
Spill Protection: Not Installed
Containment Sump Installed: Not reported
Wall Size: Not reported
Dispenser Sump Installed: N
Overfill Protection: Not Installed
Date of Lining: Not reported
Lining Inspection Date: Not reported
CAS Number: Not reported
Pipe Type: Not reported
Pipe Status: Not reported
Pipe Aboveground Piping: N
Pipe Underground Piping: N
Pipe Construction Material: Not reported
Pipe Wall Type: Not reported
Pipe UST Manifoldd: Not reported
Pipe Related Tank ID: Not reported
Pipe Catastrophic Leak Detection: Not reported
Pipe System Type: Not reported
Pipe Flex Connector: Not reported
Pipe Leak Test Method: Not reported
Pipe Leak Detection: Not reported
Pipe Corrosion Protection: Not reported
Latest Test Name: Not reported
Latest Test Date: Not reported

Map ID
Direction
Distance
Elevation

MAP FINDINGS

Site

Database(s)

EDR ID Number
EPA ID Number

MADISON FREIGHT SYSTEMS INC (FORMER) (Continued)

1000263167

Latest Test Expiration Date: Not reported

Detail As of 12/2016:

Tank Status Date: 11/26/1990
Site Municipality: C
Land Owner Type: Private
Town Customer ID: 334534
Owner Name: LARRY EPSTEIN
Owner Address: 3509 INTERNATIONAL LN
Owner Address 2: Not reported
Owner City: MADISON
Owner State: WI
Owner Zip: 53704
Building Name: MADISON FREIGHT SYSTEMS INC
Building Address: 3509 INTERNATIONAL LN
Building City: MADISON
Building Zip: 53704

Tank Status Date: 11/26/1990
Site Municipality: C
Land Owner Type: Private
Town Customer ID: 334534
Owner Name: LARRY EPSTEIN
Owner Address: 3509 INTERNATIONAL LN
Owner Address 2: Not reported
Owner City: MADISON
Owner State: WI
Owner Zip: 53704
Building Name: MADISON FREIGHT SYSTEMS INC
Building Address: 3509 INTERNATIONAL LN
Building City: MADISON
Building Zip: 53704

Tank Status Date: 11/26/1990
Site Municipality: C
Land Owner Type: Private
Town Customer ID: 334534
Owner Name: LARRY EPSTEIN
Owner Address: 3509 INTERNATIONAL LN
Owner Address 2: Not reported
Owner City: MADISON
Owner State: WI
Owner Zip: 53704
Building Name: MADISON FREIGHT SYSTEMS INC
Building Address: 3509 INTERNATIONAL LN
Building City: MADISON
Building Zip: 53704

License: Storage Tank Registration
License Type: Registration
License Number: 106775
Expiration Date: Not reported
Licensee: Larry Epstein
Facility Reference Number: 106775|106775
Fire Dept ID: 1301
Federally Regulated: Yes
Tank ID: 271993

Map ID
Direction
Distance
Elevation

MAP FINDINGS

Site

Database(s)

EDR ID Number
EPA ID Number

MADISON FREIGHT SYSTEMS INC (FORMER) (Continued)

1000263167

Municipality Name: Not reported
Tank Reference Number: 271993|130101025
Equipment Wang ID: 130101025
Tank Type: Underground Storage Tank
Tank Status: Closed/Removed
Tank Contents: Unleaded Gasoline
Capacity: 10000.00
Install Date: Not reported
Construction Material: Bare Steel
Marketer: N
Tank Occupancy: Industrial
Corrosion Protection Type: Not reported
Overfill Protection Type: Not Installed
Leak Detection: Unknown
Leak Test Method: Not reported
Spill Protection: Not Installed
Containment Sump Installed: Not reported
Wall Size: Not reported
Dispenser Sump Installed: N
Overfill Protection: Not Installed
Date of Lining: Not reported
Lining Inspection Date: Not reported
CAS Number: Not reported
Pipe Type: Not reported
Pipe Status: Not reported
Pipe Aboveground Piping: N
Pipe Underground Piping: N
Pipe Construction Material: Not reported
Pipe Wall Type: Not reported
Pipe UST Manifolded: Not reported
Pipe Related Tank ID: Not reported
Pipe Catastrophic Leak Detection: Not reported
Pipe System Type: Not reported
Pipe Flex Connector: Not reported
Pipe Leak Test Method: Not reported
Pipe Leak Detection: Not reported
Pipe Corrosion Protection: Not reported
Latest Test Name: Not reported
Latest Test Date: Not reported
Latest Test Expiration Date: Not reported

Detail As of 12/2016:

Tank Status Date: 11/26/1990
Site Municipality: C
Land Owner Type: Private
Town Customer ID: 334534
Owner Name: LARRY EPSTEIN
Owner Address: 3509 INTERNATIONAL LN
Owner Address 2: Not reported
Owner City: MADISON
Owner State: WI
Owner Zip: 53704
Building Name: MADISON FREIGHT SYSTEMS INC
Building Address: 3509 INTERNATIONAL LN
Building City: MADISON
Building Zip: 53704

Tank Status Date: 11/26/1990

Map ID
Direction
Distance
Elevation

MAP FINDINGS

Site

Database(s)

EDR ID Number
EPA ID Number

MADISON FREIGHT SYSTEMS INC (FORMER) (Continued)

1000263167

Site Municipality: C
Land Owner Type: Private
Town Customer ID: 334534
Owner Name: LARRY EPSTEIN
Owner Address: 3509 INTERNATIONAL LN
Owner Address 2: Not reported
Owner City: MADISON
Owner State: WI
Owner Zip: 53704
Building Name: MADISON FREIGHT SYSTEMS INC
Building Address: 3509 INTERNATIONAL LN
Building City: MADISON
Building Zip: 53704

Tank Status Date: 11/26/1990
Site Municipality: C
Land Owner Type: Private
Town Customer ID: 334534
Owner Name: LARRY EPSTEIN
Owner Address: 3509 INTERNATIONAL LN
Owner Address 2: Not reported
Owner City: MADISON
Owner State: WI
Owner Zip: 53704
Building Name: MADISON FREIGHT SYSTEMS INC
Building Address: 3509 INTERNATIONAL LN
Building City: MADISON
Building Zip: 53704

License: Storage Tank Registration
License Type: Registration
License Number: 106775
Expiration Date: Not reported
Licensee: Larry Epstein
Facility Reference Number: 106775|106775
Fire Dept ID: 1301
Federally Regulated: Yes
Tank ID: 274600
Municipality Name: Not reported
Tank Reference Number: 274600|130300147
Equipment Wang ID: 130300147
Tank Type: Underground Storage Tank
Tank Status: Closed/Removed
Tank Contents: Unleaded Gasoline
Capacity: 10000.00
Install Date: Not reported
Construction Material: Bare Steel
Marketer: N
Tank Occupancy: Industrial
Corrosion Protection Type: Not reported
Overfill Protection Type: Not Installed
Leak Detection: Unknown
Leak Test Method: Not reported
Spill Protection: Not Installed
Containment Sump Installed: Not reported
Wall Size: Not reported

Map ID
Direction
Distance
Elevation

MAP FINDINGS

Site

Database(s)

EDR ID Number
EPA ID Number

MADISON FREIGHT SYSTEMS INC (FORMER) (Continued)

1000263167

Dispenser Sump Installed: N
Overfill Protection: Not Installed
Date of Lining: Not reported
Lining Inspection Date: Not reported
CAS Number: Not reported
Pipe Type: Not reported
Pipe Status: Not reported
Pipe Aboveground Piping: N
Pipe Underground Piping: N
Pipe Construction Material: Not reported
Pipe Wall Type: Not reported
Pipe UST Manifolded: Not reported
Pipe Related Tank ID: Not reported
Pipe Catastrophic Leak Detection: Not reported
Pipe System Type: Not reported
Pipe Flex Connector: Not reported
Pipe Leak Test Method: Not reported
Pipe Leak Detection: Not reported
Pipe Corrosion Protection: Not reported
Latest Test Name: Not reported
Latest Test Date: Not reported
Latest Test Expiration Date: Not reported

Detail As of 12/2016:

Tank Status Date: 11/26/1990
Site Municipality: C
Land Owner Type: Private
Town Customer ID: 334534
Owner Name: LARRY EPSTEIN
Owner Address: 3509 INTERNATIONAL LN
Owner Address 2: Not reported
Owner City: MADISON
Owner State: WI
Owner Zip: 53704
Building Name: MADISON FREIGHT SYSTEMS INC
Building Address: 3509 INTERNATIONAL LN
Building City: MADISON
Building Zip: 53704

Tank Status Date: 11/26/1990
Site Municipality: C
Land Owner Type: Private
Town Customer ID: 334534
Owner Name: LARRY EPSTEIN
Owner Address: 3509 INTERNATIONAL LN
Owner Address 2: Not reported
Owner City: MADISON
Owner State: WI
Owner Zip: 53704
Building Name: MADISON FREIGHT SYSTEMS INC
Building Address: 3509 INTERNATIONAL LN
Building City: MADISON
Building Zip: 53704

Tank Status Date: 11/26/1990
Site Municipality: C
Land Owner Type: Private
Town Customer ID: 334534

Map ID
Direction
Distance
Elevation

MAP FINDINGS

Site

Database(s)

EDR ID Number
EPA ID Number

MADISON FREIGHT SYSTEMS INC (FORMER) (Continued)

1000263167

Owner Name: LARRY EPSTEIN
Owner Address: 3509 INTERNATIONAL LN
Owner Address 2: Not reported
Owner City: MADISON
Owner State: WI
Owner Zip: 53704
Building Name: MADISON FREIGHT SYSTEMS INC
Building Address: 3509 INTERNATIONAL LN
Building City: MADISON
Building Zip: 53704

SPILLS:

Site Id: 1097500
Detail Seq No: 40027
Activity Type: SPILL
Activity Name: 3509 INTERNATIONAL LN
Activity Number: 0413040027
Activity Display Number: 04-13-040027
Activity Detail Address: Not reported
Activity Comments: Not reported
Region Name: STH CNTRL
Facility ID: 113110690
Start Date: 11/12/1984
End Date: 11/12/1984
Last Action: 1984-11-12
Status Cd: C
Status: CLOSED
Jurisdiction: DNR RR
Act Code: 350
Owner Name: AARON & LARRY EPSTEIN
Owner Addr: 3509 INTERNATIONAL LANE
Owner City,St,Zip: MADISON, WI 53704
Dept Of Commerce Number: NONE
Comm Occurrence Id: NONE
EPA Cerclis Id: Not reported
Risk Code: N/A
Acres: UNKNOWN
Acres 100: N
EPA NPL Site?: No
Dept Of Commerce Tracking: No
PECFA Funds Eligible?: No
Above Ground Storage Tank?: No
Drycleaner?: No
Co-contamination?: No
Public Land Survey System Desc: ?
Geo Located: N
DNR GIS Registry View Map Layers: Not reported
GIS Area Point Flag: N

Actions:

Action Date: 11/12/1984 Action Code: 1
Action Name: Spill Incident Occurred
Action Desc: Date the Spill occurred or the date reported to DNR if actual date unknown.
Action Comments: Auto populated via migration process

Map ID
Direction
Distance
Elevation

MAP FINDINGS

Site

Database(s)

EDR ID Number
EPA ID Number

MADISON FREIGHT SYSTEMS INC (FORMER) (Continued)

1000263167

Action Date: 11/12/1984 Action Code: 5
Action Name: Spill Reported to DNR
Action Desc: Date the DNR was notified of the Spill incident.
Action Comments: Not reported

Action Date: 11/12/1984 Action Code: 11
Action Name: Spill Closed
Action Desc: No further action; RP is not required to conduct NR716 investigation.
Action Comments: Not reported

Incident Date: 11/12/1984
Report Date: Not reported
Spill Source: 03
Notify Flag: Not reported
DNR Investigate: Not reported
Spill Cause: OVERFILL GAS TANK ON TRUCK
Spill Color: Not reported
Spill Odor: Not reported
Physical Description: Not reported
Spill Comments: Not reported
Spill Comments: Not reported

Spill Action Code: 01
Spill Action Desc: No Action Taken
Spill Action Comments: CONTAINED/RECOVERED

Substances:

Substance Desc: Diesel Fuel
Amount Released: 10
Release Code: Gal

Impact Number: 147056
Impact Code: 14
Impact Comments: Contained/Recovered
Impact Potential: Not reported

Contacts:

Role Desc: Responsible Party
Contact Name: MADISON FREIGHT SYSTEMS
Contact Address: 3509 INTERNATIONAL LN
Contact Addr2: Not reported
Contact City,St,Zip: MADISON, WI 53704
Contact Country: UNITED STATES
Company Address: MADISON, WI 53704

Role Desc: Project Manager
Contact Name: TED AMMAN
Contact Address: 3911 FISH HATCHERY RD
Contact Addr2: Not reported
Contact City,St,Zip: FITCHBURG
Contact Country: Not reported
Company Address: FITCHBURG,

Site Id: 1097500
Detail Seq No: 42246
Activity Type: SPILL

Map ID
Direction
Distance
Elevation

MAP FINDINGS

Site

Database(s)

EDR ID Number
EPA ID Number

MADISON FREIGHT SYSTEMS INC (FORMER) (Continued)

1000263167

Activity Name: 3509 INTERNATIONAL LN
Activity Number: 0413042246
Activity Display Number: 04-13-042246
Activity Detail Address: Not reported
Activity Comments: OLD SPILL ID: 870901-05 HISTORIC SPILL. FURTHER ACTION MAY NOT BE NECESSARY. PLEASE CONTACT DNR SPILL COORDINATOR IN SC REGION FOR FILE INFORMATION.

Region Name: STH CNTRL
Facility ID: 113110690
Start Date: 09/01/1987
End Date: 09/02/1987
Last Action: 1987-09-02
Status Cd: C
Status: CLOSED
Jurisdiction: DNR RR
Act Code: 350
Owner Name: AARON & LARRY EPSTEIN
Owner Addr: 3509 INTERNATIONAL LANE
Owner City,St,Zip: MADISON, WI 53704
Dept Of Commerce Number: NONE
Comm Occurrence Id: NONE
EPA Cerclis Id: Not reported
Risk Code: N/A
Acres: UNKNOWN
Acres 100: N
EPA NPL Site?: No
Dept Of Commerce Tracking: No
PECFA Funds Eligible?: No
Above Ground Storage Tank?: No
Drycleaner?: No
Co-contamination?: No
Public Land Survey System Desc: ?
Geo Located: N
DNR GIS Registry View Map Layers: Not reported
GIS Area Point Flag: N

Actions:

Action Date: 09/01/1987 Action Code: 1
Action Name: Spill Incident Occurred
Action Desc: Date the Spill occurred or the date reported to DNR if actual date unknown.
Action Comments: Auto populated via migration process

Action Date: 09/01/1987 Action Code: 5
Action Name: Spill Reported to DNR
Action Desc: Date the DNR was notified of the Spill incident.
Action Comments: Not reported

Action Date: 09/02/1987 Action Code: 11
Action Name: Spill Closed
Action Desc: No further action; RP is not required to conduct NR716 investigation.
Action Comments: Not reported

Incident Date: 09/01/1987
Report Date: Not reported
Spill Source: 06
Notify Flag: Not reported
DNR Investigate: D MARSHALL

Map ID
Direction
Distance
Elevation

MAP FINDINGS

Site

Database(s)

EDR ID Number
EPA ID Number

MADISON FREIGHT SYSTEMS INC (FORMER) (Continued)

1000263167

Spill Cause: NEGLIGENCE, UNATTENDED TANK FILL
Spill Color: Not reported
Spill Odor: Not reported
Physical Description: Not reported
Spill Comments: Not reported
Spill Comments: Not reported

Spill Action Code: 04
Spill Action Desc: Cleanup Method - Absorbent
Spill Action Comments: OIL DRY

Spill Action Code: 16
Spill Action Desc: Products/Waste Removed
Spill Action Comments: Not reported

Substances:

Substance Desc: Fuel Oil
Amount Released: 41
Release Code: Gal

Impact Number: 149664
Impact Code: 07
Impact Comments: Surface Water Contamination
Impact Potential: Not reported

Impact Number: 567496
Impact Code: 13
Impact Comments: Concrete/Asphalt
Impact Potential: Not reported

Impact Number: 567497
Impact Code: 11
Impact Comments: Storm Sewer Contamination
Impact Potential: Not reported

Contacts:

Role Desc: Responsible Party
Contact Name: MDSNFREIGHT SYSTEMSINCMADISON
Contact Address: Not reported
Contact Addr2: Not reported
Contact City,St,Zip: Not reported
Contact Country: Not reported
Company Address: ,

Role Desc: Project Manager
Contact Name: TED AMMAN
Contact Address: 3911 FISH HATCHERY RD
Contact Addr2: Not reported
Contact City,St,Zip: FITCHBURG
Contact Country: Not reported
Company Address: FITCHBURG,

Site Id: 1097500
Detail Seq No: 42609
Activity Type: SPILL
Activity Name: PARKING LOT @ 3509 INTERNATIONAL LN

Map ID
Direction
Distance
Elevation

MAP FINDINGS

Site

Database(s)

EDR ID Number
EPA ID Number

MADISON FREIGHT SYSTEMS INC (FORMER) (Continued)

1000263167

Activity Number: 0413042609
Activity Display Number: 04-13-042609
Activity Detail Address: Not reported
Activity Comments: OLD SPILL ID: 880316-02 HISTORIC SPILL. FURTHER ACTION MAY NOT BE NECESSARY. PLEASE CONTACT DNR SPILL COORDINATOR IN SC REGION FOR FILE INFORMATION.
Region Name: STH CNTRL
Facility ID: 113110690
Start Date: 03/16/1988
End Date: 03/18/1988
Last Action: 1988-03-18
Status Cd: C
Status: CLOSED
Jurisdiction: DNR RR
Act Code: 350
Owner Name: AARON & LARRY EPSTEIN
Owner Addr: 3509 INTERNATIONAL LANE
Owner City,St,Zip: MADISON, WI 53704
Dept Of Commerce Number: NONE
Comm Occurrence Id: NONE
EPA Cerclis Id: Not reported
Risk Code: N/A
Acres: UNKNOWN
Acres 100: N
EPA NPL Site?: No
Dept Of Commerce Tracking: No
PECFA Funds Eligible?: No
Above Ground Storage Tank?: No
Drycleaner?: No
Co-contamination?: No
Public Land Survey System Desc: ?
Geo Located: N
DNR GIS Registry View Map Layers: Not reported
GIS Area Point Flag: N

Actions:

Action Date: 03/16/1988 Action Code: 1
Action Name: Spill Incident Occurred
Action Desc: Date the Spill occurred or the date reported to DNR if actual date unknown.
Action Comments: Auto populated via migration process
Action Date: 03/18/1988 Action Code: 11
Action Name: Spill Closed
Action Desc: No further action; RP is not required to conduct NR716 investigation.
Action Comments: Not reported
Action Date: 03/16/1988 Action Code: 5
Action Name: Spill Reported to DNR
Action Desc: Date the DNR was notified of the Spill incident.
Action Comments: Not reported
Incident Date: 03/16/1988
Report Date: Not reported
Spill Source: 03
Notify Flag: Not reported
DNR Investigate: L KUZMA
Spill Cause: UNATTENDED TANK FILL UP

Map ID
Direction
Distance
Elevation

MAP FINDINGS

Site

Database(s)

EDR ID Number
EPA ID Number

MADISON FREIGHT SYSTEMS INC (FORMER) (Continued)

1000263167

Spill Color: Not reported
Spill Odor: Not reported
Physical Description: Not reported
Spill Comments: Not reported
Spill Comments: Not reported

Spill Action Code: 04
Spill Action Desc: Cleanup Method - Absorbent
Spill Action Comments: PADS & BOOMS PUT DOWN BY FD

Spill Action Code: 16
Spill Action Desc: Products/Waste Removed
Spill Action Comments: Not reported

Spill Action Code: 05
Spill Action Desc: Waste Destination
Spill Action Comments: LANDFILL

Substances:

Substance Desc: Diesel Fuel
Amount Released: 100
Release Code: Gal

Impact Number: 150017
Impact Code: 13
Impact Comments: Concrete/Asphalt
Impact Potential: Not reported

Impact Number: 569881
Impact Code: 11
Impact Comments: Storm Sewer Contamination
Impact Potential: Not reported

Impact Number: 569882
Impact Code: 07
Impact Comments: Surface Water Contamination
Impact Potential: Not reported

Contacts:

Role Desc: Responsible Party
Contact Name: MADISON FREIGHT SYSTEMS INC MDSN
Contact Address: Not reported
Contact Addr2: Not reported
Contact City, St, Zip: Not reported
Contact Country: Not reported
Company Address: ,

Role Desc: Project Manager
Contact Name: TED AMMAN
Contact Address: 3911 FISH HATCHERY RD
Contact Addr2: Not reported
Contact City, St, Zip: FITCHBURG
Contact Country: Not reported
Company Address: FITCHBURG,

Map ID
Direction
Distance
Elevation

MAP FINDINGS

Site

Database(s)

EDR ID Number
EPA ID Number

MADISON FREIGHT SYSTEMS INC (FORMER) (Continued)

1000263167

RCRA NonGen / NLR:

Date form received by agency: 05/03/2006
Facility name: MADISON FREIGHT SYSTEMS INC (FORMER)
Facility address: 3509 INTERNATIONAL LN
MADISON, WI 53704
EPA ID: WID980825731
Mailing address: 3509 INTERNATIONAL LANE
MADISON, WI 53704
Contact: LARRY EPSTEIN
Contact address: 3509 INTERNATIONAL LANE
MADISON, WI 53704
Contact country: US
Contact telephone: 608-249-4313
Contact email: Not reported
EPA Region: 05
Classification: Non-Generator
Description: Handler: Non-Generators do not presently generate hazardous waste

Owner/Operator Summary:

Owner/operator name: EPSTEIN AARON AND EPSTEIN LARRY
Owner/operator address: ADDRESS NOT REPORTED
CITY NOT REPORTED, AK 99998
Owner/operator country: Not reported
Owner/operator telephone: 312-555-1212
Owner/operator email: Not reported
Owner/operator fax: Not reported
Owner/operator extension: Not reported
Legal status: Private
Owner/Operator Type: Owner
Owner/Op start date: Not reported
Owner/Op end date: Not reported

Owner/operator name: NAME NOT REPORTED
Owner/operator address: ADDRESS NOT REPORTED
CITY NOT REPORTED, AK 99998
Owner/operator country: Not reported
Owner/operator telephone: 312-555-1212
Owner/operator email: Not reported
Owner/operator fax: Not reported
Owner/operator extension: Not reported
Legal status: Private
Owner/Operator Type: Operator
Owner/Op start date: Not reported
Owner/Op end date: Not reported

Handler Activities Summary:

U.S. importer of hazardous waste: No
Mixed waste (haz. and radioactive): No
Recycler of hazardous waste: No
Transporter of hazardous waste: No
Treater, storer or disposer of HW: No
Underground injection activity: No
On-site burner exemption: No
Furnace exemption: No
Used oil fuel burner: No
Used oil processor: No

Map ID
Direction
Distance
Elevation

MAP FINDINGS

Site

Database(s)

EDR ID Number
EPA ID Number

MADISON FREIGHT SYSTEMS INC (FORMER) (Continued)

1000263167

User oil refiner: No
Used oil fuel marketer to burner: No
Used oil Specification marketer: No
Used oil transfer facility: No
Used oil transporter: No

. Waste code: D002
. Waste name: CORROSIVE WASTE

Historical Generators:

Date form received by agency: 09/01/1983
Site name: MADISON FREIGHT SYSTEMS INC
Classification: Conditionally Exempt Small Quantity Generator

. Waste code: D002
. Waste name: CORROSIVE WASTE

Violation Status: No violations found

FINDS:

Registry ID: 110005452820

Environmental Interest/Information System

RCRAInfo is a national information system that supports the Resource Conservation and Recovery Act (RCRA) program through the tracking of events and activities related to facilities that generate, transport, and treat, store, or dispose of hazardous waste. RCRAInfo allows RCRA program staff to track the notification, permit, compliance, and corrective action activities required under RCRA.

[Click this hyperlink](#) while viewing on your computer to access additional FINDS: detail in the EDR Site Report.

ECHO:

Envid: 1000263167
Registry ID: 110005452820
DFR URL: <http://echo.epa.gov/detailed-facility-report?fid=110005452820>

WRRSER:

Route of Concern: Not reported
Repair Action: Not reported
Added to Inventory: Not reported
Added to HRS List: Not reported
Scoring System: Not reported
Begin Date: 12/19/90
Site Priority: HIGH

Map ID
Direction
Distance
Elevation

MAP FINDINGS

Site

Database(s)

EDR ID Number
EPA ID Number

J43
NW
1/8-1/4
0.245 mi.
1291 ft.

MIDWESTERN WHEELS INC
3521 INTERNATIONAL LN
MADISON, WI 53704

Site 3 of 6 in cluster J

WI AST A100394157
N/A

Relative:
Higher

AST:

Actual:
863 ft.

License: Storage Tank Registration
License Type: Registration
License Number: 437224
Expiration Date: Not reported
Licensee: Midwestern Wheels Inc
Facility Reference Number: 193716|801909
Fire Dept ID: 1301
Federally Regulated: No
Municipality Name: City of Madison
Tank ID: 19643
Tank Reference Number: 653884|
Equipment Wang ID: Not reported
Tank Type: Aboveground Storage Tank
Tank Status: In Use
Tank Contents: Unleaded Gasoline
Capacity: 1000.00
Install Date: 2/20/1998 12:00:00 AM
Construction Material: Bare Steel
Marketer: N
Tank Occupancy: Mercantile/Commercial
Corrosion Protection Type: Not Applicable
Overfill Protection Type: Vent Whistle
Leak Detection: Visual Monitoring
Leak Test Method: Not reported
Spill Protection: Installed
Wall Size: Single
Containment Sump Installed: N
Dispenser Sump Installed: N
Overfill Protection: Installed
Date of Lining: Not reported
Lining Inspection Date: Not reported
CAS Number: Not reported
Pipe Type: Not reported
Pipe Status: Not reported
Pipe Aboveground Piping: N
Pipe Underground Piping: N
Pipe Construction Material: Not reported
Pipe Wall Type: Not reported
Pipe UST Manifolded: Not reported
Pipe Related Tank ID: Not reported
Pipe Catastrophic Leak Detection: Not reported
Pipe System Type: Not reported
Pipe Flex Connector: Not reported
Pipe Leak Test Method: Not reported
Pipe Leak Detection: Not reported
Pipe Corrosion Protection: Not reported
Latest Test Name: Not reported
Latest Test Date: Not reported
Latest Test Expiration Date: Not reported

Detail As of 12/2016:

Tank Status Date: Not reported
Site Municipality: C

Map ID
Direction
Distance
Elevation

MAP FINDINGS

Site

Database(s)

EDR ID Number
EPA ID Number

MIDWESTERN WHEELS INC (Continued)

A100394157

Land Owner Type: Private
Town Customer ID: 344767
Owner Name: MIDWESTERN WHEELS INC - NANCY UMLAND
Owner Address: 2350 N CASALOMA DR STE 202
Owner Address 2: 1935
Owner City: APPLETON
Owner State: WI
Owner Zip: 54912
Building Name: MIDWESTERN WHEELS INC
Building Address: 3521 INTERNATIONAL LN
Building City: MADISON
Building Zip: 53704

**J44
NW
1/8-1/4
0.245 mi.
1294 ft.**

**NORTHWEST AIRLINES INC
3523 INTERNATIONAL LN
MADISON, WI 53704**

**WI UST U003448902
N/A**

Site 4 of 6 in cluster J

**Relative:
Higher
Actual:
863 ft.**

UST:
License: Storage Tank Registration
License Type: Registration
License Number: 114857
Expiration Date: Not reported
Licensee: Northwest Airlines Inc
Facility Reference Number: 114857|114857
Fire Dept ID: 1301
Federally Regulated: Yes
Tank ID: 272323
Municipality Name: Not reported
Tank Reference Number: 272323|130101483
Equipment Wang ID: 130101483
Tank Type: Underground Storage Tank
Tank Status: Closed/Removed
Tank Contents: Unleaded Gasoline
Capacity: 1000.00
Install Date: Not reported
Construction Material: Bare Steel
Marketer: N
Tank Occupancy: Mercantile/Commercial
Corrosion Protection Type: Not reported
Overfill Protection Type: Not Installed
Leak Detection: Inventory Control/Tightness Testing
Leak Test Method: Not reported
Spill Protection: Not Installed
Containment Sump Installed: Not reported
Wall Size: Not reported
Dispenser Sump Installed: N
Overfill Protection: Not Installed
Date of Lining: Not reported
Lining Inspection Date: Not reported
CAS Number: Not reported
Pipe Type: Not reported
Pipe Status: Not reported
Pipe Aboveground Piping: N
Pipe Underground Piping: N
Pipe Construction Material: Not reported

Map ID
Direction
Distance
Elevation

MAP FINDINGS

Site

Database(s)

EDR ID Number
EPA ID Number

NORTHWEST AIRLINES INC (Continued)

U003448902

Pipe Wall Type: Not reported
Pipe UST Manifolded: Not reported
Pipe Related Tank ID: Not reported
Pipe Catastrophic Leak Detection: Not reported
Pipe System Type: Not reported
Pipe Flex Connector: Not reported
Pipe Leak Test Method: Not reported
Pipe Leak Detection: Not reported
Pipe Corrosion Protection: Not reported
Latest Test Name: Not reported
Latest Test Date: Not reported
Latest Test Expiration Date: Not reported

Detail As of 12/2016:

Tank Status Date: 09/03/1997
Site Municipality: C
Land Owner Type: Private
Town Customer ID: 349257
Owner Name: NORTHWEST AIRLINES INC
Owner Address: 5101 NORTHWEST DR C-1510
Owner Address 2: Not reported
Owner City: ST PAUL
Owner State: MN
Owner Zip: 55111
Building Name: NORTHWEST AIRLINES INC
Building Address: 3523 INTERNATIONAL LN
Building City: MADISON
Building Zip: 53704

J45 FMC CORP
NW 3533 INTERNATIONAL LANE
1/8-1/4 MADISON, WI 53704
0.247 mi.
1306 ft.

Site 5 of 6 in cluster J

WI SHWIMS 1001126231
WI SPILLS WIR000020974
RCRA NonGen / NLR
FINDS
ECHO

Relative: SHWIMS:
Higher FID: 113223220
Status: UNKNOWN
Actual: Region: SOUTH CENTRAL
863 ft.

SPILLS:

Site Id: 2023500
Detail Seq No: 45301
Activity Type: SPILL
Activity Name: 3533 INTERNATIONAL LN
Activity Number: 0413045301
Activity Display Number: 04-13-045301
Activity Detail Address: Not reported
Activity Comments: OLD SPILL ID: 901205-05 HISTORIC SPILL. FURTHER ACTION MAY NOT BE NECESSARY. PLEASE CONTACT DNR SPILL COORDINATOR IN SC REGION FOR FILE INFORMATION.
Region Name: STH CNTRL
Facility ID: 113223220
Start Date: 12/05/1990
End Date: 12/06/1990
Last Action: 1990-12-06
Status Cd: C

Map ID
Direction
Distance
Elevation

MAP FINDINGS

Site

Database(s)

EDR ID Number
EPA ID Number

FMC CORP (Continued)

1001126231

Status: CLOSED
Jurisdiction: DNR RR
Act Code: 350
Owner Name: FMC CORP
Owner Addr: 103 E MAPLE ST
Owner City,St,Zip: HOOPESTON, IL 60942
Dept Of Commerce Number: NONE
Comm Occurrence Id: NONE
EPA Cerclis Id: Not reported
Risk Code: N/A
Acres: UNKNOWN
Acres 100: N
EPA NPL Site?: No
Dept Of Commerce Tracking: No
PECFA Funds Eligible?: No
Above Ground Storage Tank?: No
Drycleaner?: No
Co-contamination?: No
Public Land Survey System Desc: ?
Geo Located: N
DNR GIS Registry View Map Layers: Not reported
GIS Area Point Flag: N

Actions:

Action Date: 12/05/1990 Action Code: 1
Action Name: Spill Incident Occurred
Action Desc: Date the Spill occurred or the date reported to DNR if actual date unknown.
Action Comments: Auto populated via migration process

Action Date: 12/06/1990 Action Code: 11
Action Name: Spill Closed
Action Desc: No further action; RP is not required to conduct NR716 investigation.
Action Comments: Not reported

Action Date: 12/05/1990 Action Code: 5
Action Name: Spill Reported to DNR
Action Desc: Date the DNR was notified of the Spill incident.
Action Comments: Not reported

Incident Date: 12/05/1990 9:10:00 PM
Report Date: Not reported
Spill Source: 02
Notify Flag: N
DNR Investigate: D WOOD
Spill Cause: OVERTURNED BOX DURING SHIPPING
Spill Color: Not reported
Spill Odor: Not reported
Physical Description: Not reported
Spill Comments: Not reported
Spill Comments: Not reported

Spill Action Code: 08
Spill Action Desc: Other
Spill Action Comments: HAZMAT VENTED BLDG

Spill Action Code: 16
Spill Action Desc: Products/Waste Removed

Map ID
Direction
Distance
Elevation

MAP FINDINGS

Site

Database(s)

EDR ID Number
EPA ID Number

FMC CORP (Continued)

1001126231

Spill Action Comments: Not reported

Spill Action Code: 12
Spill Action Desc: Evaporated
Spill Action Comments: SOME LOST TO AIR

Substances:

Substance Desc: Volatile Organic Compounds
Amount Released: 8
Release Code: Litre

Impact Number: 568493
Impact Code: 08
Impact Comments: Air Contamination
Impact Potential: Not reported

Impact Number: 128028
Impact Code: 13
Impact Comments: Concrete/Asphalt
Impact Potential: Not reported

Contacts:

Role Desc: Responsible Party
Contact Name: AIRBORNE EXPRESS
Contact Address: 3533 INTERNATIONAL LANE
Contact Addr2: Not reported
Contact City,St,Zip: MADISON, WI 53704
Contact Country: UNITED STATES
Company Address: MADISON, WI 53704

Role Desc: Project Manager
Contact Name: TED AMMAN
Contact Address: 3911 FISH HATCHERY RD
Contact Addr2: Not reported
Contact City,St,Zip: FITCHBURG
Contact Country: Not reported
Company Address: FITCHBURG,

RCRA NonGen / NLR:

Date form received by agency: 12/03/2010
Facility name: FMC CORP
Facility address: 3533 INTERNATIONAL LANE
MADISON, WI 53704
EPA ID: WIR000020974
Mailing address: PO BOX 6
COLUMBUS, WI 53925
Contact: THOMAS WHITE
Contact address: 3533 INTERNATIONAL LANE
MADISON, WI 53704
Contact country: US
Contact telephone: 608-249-9740
Contact email: Not reported
EPA Region: 05
Classification: Non-Generator
Description: Handler: Non-Generators do not presently generate hazardous waste

Map ID
Direction
Distance
Elevation

MAP FINDINGS

Site

Database(s)

EDR ID Number
EPA ID Number

FMC CORP (Continued)

1001126231

Owner/Operator Summary:

Owner/operator name: FMC CORP
Owner/operator address: 103 E MAPLE ST
HOOPESTON, IL 60942
Owner/operator country: Not reported
Owner/operator telephone: 217-283-8300
Owner/operator email: Not reported
Owner/operator fax: Not reported
Owner/operator extension: Not reported
Legal status: Private
Owner/Operator Type: Owner
Owner/Op start date: Not reported
Owner/Op end date: Not reported

Handler Activities Summary:

U.S. importer of hazardous waste: No
Mixed waste (haz. and radioactive): No
Recycler of hazardous waste: No
Transporter of hazardous waste: No
Treater, storer or disposer of HW: No
Underground injection activity: No
On-site burner exemption: No
Furnace exemption: No
Used oil fuel burner: No
Used oil processor: No
User oil refiner: No
Used oil fuel marketer to burner: No
Used oil Specification marketer: No
Used oil transfer facility: No
Used oil transporter: No

. Waste code: D008
. Waste name: LEAD

. Waste code: D018
. Waste name: BENZENE

. Waste code: D039
. Waste name: TETRACHLOROETHYLENE

Historical Generators:

Date form received by agency: 12/12/1996
Site name: FMC CORP
Classification: Small Quantity Generator

. Waste code: D008
. Waste name: LEAD

. Waste code: D018
. Waste name: BENZENE

. Waste code: D039
. Waste name: TETRACHLOROETHYLENE

Violation Status: No violations found

Map ID
Direction
Distance
Elevation

MAP FINDINGS

Site

Database(s)

EDR ID Number
EPA ID Number

FMC CORP (Continued)

1001126231

FINDS:

Registry ID: 110005522648

Environmental Interest/Information System

RCRAInfo is a national information system that supports the Resource Conservation and Recovery Act (RCRA) program through the tracking of events and activities related to facilities that generate, transport, and treat, store, or dispose of hazardous waste. RCRAInfo allows RCRA program staff to track the notification, permit, compliance, and corrective action activities required under RCRA.

[Click this hyperlink](#) while viewing on your computer to access additional FINDS: detail in the EDR Site Report.

ECHO:

Envid: 1001126231
Registry ID: 110005522648
DFR URL: <http://echo.epa.gov/detailed-facility-report?fid=110005522648>

46
ENE
1/8-1/4
0.247 mi.
1306 ft.

COVANCE LABORATORIES INC
3402 KINSMAN BLVD
MADISON, WI 53704

WI SHWIMS S108150502
N/A

Relative:
Lower
Actual:
857 ft.

SHWIMS:
FID: 113331240
Status: OPERATING
Region: SOUTH CENTRAL

I47
NNE
1/8-1/4
0.249 mi.
1313 ft.

WANG BLDG 500
3201 MITCHELL ST
MADISON, WI 53704

WI LUST S110122648
N/A

Site 7 of 7 in cluster I

Relative:
Higher
Actual:
860 ft.

LUST:
Region Name: STH CNTRL
Facility ID: NONE
Status: CLOSED
Start Date: 01/04/2010
End Date: 06/03/2010
Last Action: 06/03/2010
Site Id: 22117900
Detail Seq No: 554727
Activity Type: LUST
Act Code: 340
Activity Name: WANG BLDG 500 275 GALLON FUEL OIL UST
Activity Number: 0313554727
Activity Display Number: 03-13-554727
Activity Detail Address: Not reported
Activity Comments: Not reported
Jurisdiction: DNR RR

Map ID
Direction
Distance
Elevation

MAP FINDINGS

Site

Database(s)

EDR ID Number
EPA ID Number

WANG BLDG 500 (Continued)

S110122648

Owner Name: Not reported
Owner Addr: Not reported
Owner City,St,Zip: Not reported
Dept Of Commerce Number: NONE
Comm Occurrence Id: NONE
EPA Cerclis Id: Not reported
Risk Code: N/A
Acres: 0
Acres 100: Yes
EPA NPL Site?: No
Dept Of Commerce Tracking: No
PECFA Funds Eligible ? : No
Above Ground Storage Tank?: No
Drycleaner?: No
Co-contamination?: No
Public Land Survey System Desc: SW 1/4 of the NE 1/4 of Sec 29, T08N, R10E
Geo Located: Yes
DNR GIS Registry View Map Layers: No

Actions:

Action Date: 01/04/2010 Action Code: 1
Action Name: Notification
Action Desc: Date the DNR is notified of the discovery of the contamination.
Action Comments: Not reported

Action Date: 01/14/2010 1:55:07 PM Action Code: 2
Action Name: RP Letter Sent
Action Desc: Date of letter to RP notifying of legal responsibilities associated with the discovery of contamination.
Action Comments: Not reported

Action Date: 05/10/2010 3:30:39 PM Action Code: 179
Action Name: Closure Review Req Received (no fee required)
Action Desc: Date DNR received a Closure Review Request for a site where the fee has previously been paid or no fee is required (i.e. VPLE).
Action Comments: NO FEE REQUIRED AS PER AGREEMENT WITH THE ARMY

Action Date: 06/03/2010 Action Code: 11
Action Name: Activity Closed
Action Desc: Date the Closure Letter or No Further Action letter is sent.
Action Comments: Not reported

Substances:

Substance Desc: Petroleum - Unknown Type
Amount Released: Not reported
Release Code: Not reported

Substance Desc: Engine Waste Oil
Amount Released: Not reported
Release Code: Not reported

Contacts:

Role Desc: Project Manager
Contact Name: MICHAEL SCHMOLLER
Contact Address: 3911 FISH HATCHERY RD
Contact Addr2: Not reported

Map ID
Direction
Distance
Elevation

MAP FINDINGS

Site

Database(s)

EDR ID Number
EPA ID Number

WANG BLDG 500 (Continued)

S110122648

Contact City,St,Zip: FITCHBURG
Contact Country: Not reported
Company Address: FITCHBURG,

Role Desc: DNR File Contact
Contact Name: WENDY WEIHEMULLER
Contact Address: 3911 FISH HATCHERY ROAD
Contact Addr2: Not reported
Contact City,St,Zip: FITCHBURG, WI 53711
Contact Country: UNITED STATES
Company Address: FITCHBURG, WI 53711

Role Desc: Responsible Party
Contact Name: WI AIR NATIONAL GUARD
Contact Address: 3110 MITCHELL STREET
Contact Addr2: Not reported
Contact City,St,Zip: MADISON, WI 53704
Contact Country: UNITED STATES
Company Address: MADISON, WI 53704

**J48
NW
1/8-1/4
0.249 mi.
1314 ft.**

**SUPERIOR RADIOGRAPHICS LTD
3539 INTERNATIONAL LN
MADISON, WI 53704**

**RCRA NonGen / NLR
FINDS
ECHO**

**1000879914
WID988638920**

Site 6 of 6 in cluster J

**Relative:
Higher
Actual:
862 ft.**

RCRA NonGen / NLR:
Date form received by agency: 05/10/1993
Facility name: SUPERIOR RADIOGRAPHICS LTD
Facility address: 3539 INTERNATIONAL LN
MADISON, WI 53704
EPA ID: WID988638920
Contact: KEN KAHLER
Contact address: 3539 INTERNATIONAL LN
MADISON, WI 53704
Contact country: US
Contact telephone: 608-221-4844
Contact email: Not reported
EPA Region: 05
Land type: Private
Classification: Non-Generator
Description: Handler: Non-Generators do not presently generate hazardous waste

Owner/Operator Summary:

Owner/operator name: KAHLER KEN R
Owner/operator address: 3539 INTERNATIONAL LN
MADISON, WI 53704
Owner/operator country: Not reported
Owner/operator telephone: 608-221-4844
Owner/operator email: Not reported
Owner/operator fax: Not reported
Owner/operator extension: Not reported
Legal status: Private
Owner/Operator Type: Owner
Owner/Op start date: Not reported
Owner/Op end date: Not reported

Map ID
Direction
Distance
Elevation

MAP FINDINGS

Site

Database(s)

EDR ID Number
EPA ID Number

SUPERIOR RADIOGRAPHICS LTD (Continued)

1000879914

Handler Activities Summary:

U.S. importer of hazardous waste: No
Mixed waste (haz. and radioactive): No
Recycler of hazardous waste: No
Transporter of hazardous waste: Yes
Treater, storer or disposer of HW: No
Underground injection activity: No
On-site burner exemption: No
Furnace exemption: No
Used oil fuel burner: No
Used oil processor: No
User oil refiner: No
Used oil fuel marketer to burner: No
Used oil Specification marketer: No
Used oil transfer facility: No
Used oil transporter: No

Facility Has Received Notices of Violations:

Regulation violated: Not reported
Area of violation: Transporters - General
Date violation determined: 09/02/1994
Date achieved compliance: 04/25/1995
Violation lead agency: State
Enforcement action: WRITTEN INFORMAL
Enforcement action date: 09/30/1994
Enf. disposition status: Not reported
Enf. disp. status date: Not reported
Enforcement lead agency: State
Proposed penalty amount: Not reported
Final penalty amount: Not reported
Paid penalty amount: Not reported

Evaluation Action Summary:

Evaluation date: 04/25/1995
Evaluation: FOLLOW-UP INSPECTION
Area of violation: Not reported
Date achieved compliance: Not reported
Evaluation lead agency: State

Evaluation date: 09/02/1994
Evaluation: COMPLIANCE EVALUATION INSPECTION ON-SITE
Area of violation: Transporters - General
Date achieved compliance: 04/25/1995
Evaluation lead agency: State

FINDS:

Registry ID: 110064284518

Environmental Interest/Information System

RCRAInfo is a national information system that supports the Resource Conservation and Recovery Act (RCRA) program through the tracking of events and activities related to facilities that generate, transport, and treat, store, or dispose of hazardous waste. RCRAInfo allows RCRA program staff to track the notification, permit, compliance, and corrective action activities required under RCRA.

Map ID
Direction
Distance
Elevation

MAP FINDINGS

Site

Database(s)

EDR ID Number
EPA ID Number

SUPERIOR RADIOGRAPHICS LTD (Continued)

1000879914

[Click this hyperlink](#) while viewing on your computer to access additional FINDS: detail in the EDR Site Report.

ECHO:

Envid: 1000879914
Registry ID: 110064284518
DFR URL: <http://echo.epa.gov/detailed-facility-report?fid=110064284518>

49
WSW
1/4-1/2
0.254 mi.
1340 ft.

DANE CNTY TRUAX LF
ANDERSON & PANKRATZ
MADISON, WI 53703

WI SHWIMS S108150722
N/A

Relative:
Higher
Actual:
865 ft.

SHWIMS:
FID: 113183620
Status: CLOSED
Region: SOUTH CENTRAL

50
ENE
1/4-1/2
0.265 mi.
1401 ft.

MULLINS PROPERTY
3406 PIERSTORFF ST
MADISON, WI

WI LUST S101392054
WI WRRSER N/A

Relative:
Higher
Actual:
860 ft.

LUST:
Region Name: STH CNTRL
Facility ID: NONE
Status: CLOSED
Start Date: 10/14/1992
End Date: 09/06/1994
Last Action: 09/06/1994
Site Id: 3798300
Detail Seq No: 27759
Activity Type: LUST
Act Code: 340
Activity Name: MULLINS PROPERTY
Activity Number: 0313001655
Activity Display Number: 03-13-001655
Activity Detail Address: Not reported
Activity Comments: Not reported
Jurisdiction: DNR RR
Owner Name: Not reported
Owner Addr: Not reported
Owner City,St,Zip: Not reported
Dept Of Commerce Number: 53714999906
Comm Occurrence Id: 3534
EPA Cerclis Id: Not reported
Risk Code: HIGH
Acres: UNKNOWN
Acres 100: No
EPA NPL Site?: No
Dept Of Commerce Tracking: No
PECFA Funds Eligible?: No
Above Ground Storage Tank?: No

Map ID
Direction
Distance
Elevation

MAP FINDINGS

Site

Database(s)

EDR ID Number
EPA ID Number

MULLINS PROPERTY (Continued)

S101392054

Drycleaner?: No
Co-contamination?: No
Public Land Survey System Desc: NW 1/4 of the SE 1/4 of Sec 29, T08N, R10E
Geo Located: Yes
DNR GIS Registry View Map Layers: No

Actions:

Action Date: 10/14/1992 Action Code: 1
Action Name: Notification
Action Desc: Date the DNR is notified of the discovery of the contamination.
Action Comments: Not reported

Action Date: 09/06/1994 Action Code: 11
Action Name: Activity Closed
Action Desc: Date the Closure Letter or No Further Action letter is sent.
Action Comments: Not reported

Action Date: 10/30/1992 Action Code: 2
Action Name: RP Letter Sent
Action Desc: Date of letter to RP notifying of legal responsibilities associated with the discovery of contamination.
Action Comments: Not reported

Action Date: 04/22/1994 Action Code: 43
Action Name: Status Report Received/2
Action Desc: Date updates on progress are received. Can be 30, 60, 90 days or other interval.
Action Comments: QRTLY/MTHLY STATUS RPT

Action Date: 06/15/1994 Action Code: 43
Action Name: Status Report Received/3
Action Desc: Date updates on progress are received. Can be 30, 60, 90 days or other interval.
Action Comments: QRTLY/MTHLY STATUS RPT

Action Date: 03/28/1994 Action Code: 43
Action Name: Status Report Received
Action Desc: Date updates on progress are received. Can be 30, 60, 90 days or other interval.
Action Comments: QRTLY/MTHLY STATUS RPT

Action Date: 01/13/1994 Action Code: 30
Action Name: Site Investigation Workplan Go Ahead (notice to proceed)
Action Desc: Date the DNR allows the RP to proceed without approval of the SIWP. Either written or by phone call.
Action Comments: NOTICE TO PROCEED

Action Date: 11/18/1993 Action Code: 35
Action Name: Site Investigation Workplan Received (w/out Fee)
Action Desc: Date the DNR receives the Site Investigation Workplan. States the objectives of the investigation to determine the degree and extent of contamination.
Action Comments: SI WORK PLAN RECV'D

Impact Number: 71127
Impact Code: 05
Impact Comments: Soil Contamination

Map ID
Direction
Distance
Elevation

MAP FINDINGS

Site

Database(s)

EDR ID Number
EPA ID Number

MULLINS PROPERTY (Continued)

S101392054

Impact Potential: Not reported

Impact Number: 113979
Impact Code: 04
Impact Comments: Groundwater Contamination
Impact Potential: Not reported

Contacts:

Role Desc: Responsible Party
Contact Name: PERSONAL INFORMATION WITHHELD
Contact Address: 401 N CARROLL
Contact Addr2: Not reported
Contact City,St,Zip: MADISON, WI 53703
Contact Country: UNITED STATES
Company Address: MADISON, WI 53703

Role Desc: Project Manager
Contact Name: MICHAEL SCHMOLLER
Contact Address: 3911 FISH HATCHERY RD
Contact Addr2: Not reported
Contact City,St,Zip: FITCHBURG
Contact Country: Not reported
Company Address: FITCHBURG,

Role Desc: DNR File Contact
Contact Name: WENDY WEIHEMULLER
Contact Address: 3911 FISH HATCHERY ROAD
Contact Addr2: Not reported
Contact City,St,Zip: FITCHBURG, WI 53711
Contact Country: UNITED STATES
Company Address: FITCHBURG, WI 53711

WRRSER:

Route of Concern: Not reported
Repair Action: Not reported
Added to Inventory: Not reported
Added to HRS List: Not reported
Scoring System: Not reported
Begin Date: 10/14/92
Site Priority: HIGH

**K51
NW
1/4-1/2
0.303 mi.
1601 ft.**

**TSA AT DANE COUNTY REGIONAL-TRUAX (MSN)
4000 INTERNATIONAL LN
MADISON, WI 53704**

**RCRA-CESQG 1007372013
WI SHWIMS WIR000117838**

Site 1 of 4 in cluster K

**Relative:
Lower**

RCRA-CESQG:

Date form received by agency: 03/29/2011
Facility name: TSA AT DANE COUNTY REGIONAL-TRUAX (MSN)
Facility address: 4000 INTERNATIONAL LN
MADISON, WI 53704
EPA ID: WIR000117838
Mailing address: 2701 INTERNATIONAL LN STE 106
MADISON, WI 53704
Contact: DEAN SCHUCH
Contact address: 2701 INTERNATIONAL LN STE 106

**Actual:
857 ft.**

Map ID
Direction
Distance
Elevation

MAP FINDINGS

Site

Database(s)

EDR ID Number
EPA ID Number

TSA AT DANE COUNTY REGIONAL-TRUAX (MSN) (Continued)

1007372013

MADISON, WI 53704
Contact country: US
Contact telephone: 608-215-5941
Contact email: DEAN.SCHUCH@DHS.GOV
EPA Region: 05
Classification: Conditionally Exempt Small Quantity Generator
Description: Handler: generates 100 kg or less of hazardous waste per calendar month, and accumulates 1000 kg or less of hazardous waste at any time; or generates 1 kg or less of acutely hazardous waste per calendar month, and accumulates at any time: 1 kg or less of acutely hazardous waste; or 100 kg or less of any residue or contaminated soil, waste or other debris resulting from the cleanup of a spill, into or on any land or water, of acutely hazardous waste; or generates 100 kg or less of any residue or contaminated soil, waste or other debris resulting from the cleanup of a spill, into or on any land or water, of acutely hazardous waste during any calendar month, and accumulates at any time: 1 kg or less of acutely hazardous waste; or 100 kg or less of any residue or contaminated soil, waste or other debris resulting from the cleanup of a spill, into or on any land or water, of acutely hazardous waste

Owner/Operator Summary:

Owner/operator name: TSA
Owner/operator address: 2701 INTERNATIONAL LANE
MADISON, WI 53704
Owner/operator country: US
Owner/operator telephone: 608-441-5280
Owner/operator email: Not reported
Owner/operator fax: Not reported
Owner/operator extension: Not reported
Legal status: Federal
Owner/Operator Type: Operator
Owner/Op start date: 09/15/2001
Owner/Op end date: Not reported

Owner/operator name: DANE COUNTY
Owner/operator address: 4000 INTERNATIONAL LANE
MADISON, WI 53704
Owner/operator country: US
Owner/operator telephone: 608-441-5280
Owner/operator email: Not reported
Owner/operator fax: Not reported
Owner/operator extension: Not reported
Legal status: County
Owner/Operator Type: Owner
Owner/Op start date: 01/01/1974
Owner/Op end date: Not reported

Handler Activities Summary:

U.S. importer of hazardous waste: No
Mixed waste (haz. and radioactive): No
Recycler of hazardous waste: No
Transporter of hazardous waste: No
Treater, storer or disposer of HW: No
Underground injection activity: No
On-site burner exemption: No

Map ID
Direction
Distance
Elevation

MAP FINDINGS

Site

Database(s)

EDR ID Number
EPA ID Number

TSA AT DANE COUNTY REGIONAL-TRUAX (MSN) (Continued)

1007372013

Furnace exemption: No
Used oil fuel burner: No
Used oil processor: No
Used oil refiner: No
Used oil fuel marketer to burner: No
Used oil Specification marketer: No
Used oil transfer facility: No
Used oil transporter: No

. Waste code: D001
. Waste name: IGNITABLE WASTE

. Waste code: D002
. Waste name: CORROSIVE WASTE

. Waste code: D003
. Waste name: REACTIVE WASTE

. Waste code: D006
. Waste name: CADMIUM

. Waste code: D008
. Waste name: LEAD

. Waste code: D009
. Waste name: MERCURY

. Waste code: D035
. Waste name: METHYL ETHYL KETONE

. Waste code: U002
. Waste name: 2-PROPANONE (I) (OR) ACETONE (I)

. Waste code: U080
. Waste name: METHANE, DICHLORO- (OR) METHYLENE CHLORIDE

Historical Generators:

Date form received by agency: 06/03/2004
Site name: TSA AT DANE COUNTY REGIONAL-TRUAX (MSN)
Classification: Conditionally Exempt Small Quantity Generator

. Waste code: D001
. Waste name: IGNITABLE WASTE

. Waste code: D002
. Waste name: CORROSIVE WASTE

. Waste code: D003
. Waste name: REACTIVE WASTE

Violation Status: No violations found

SHWIMS:

FID: 113331900
Status: OPERATING
Region: SOUTH CENTRAL

Map ID
Direction
Distance
Elevation

MAP FINDINGS

EDR ID Number
EPA ID Number

K52
NW
1/4-1/2
0.303 mi.
1601 ft.

HERTZ RENT-A-CAR LICENSEE
4000 INTERNATIONAL LN SITE B
MADISON, WI 53704

WI SHWIMS **S108152684**
N/A

Site 2 of 4 in cluster K

Relative: SHWIMS:
Lower FID: 113266560
Actual: Status: OPERATING
857 ft. Region: SOUTH CENTRAL

K53
NW
1/4-1/2
0.303 mi.
1601 ft.

COMAIR, INC. - DANE COUNTY REGIONAL AIRPORT
4000 INTERNATIONAL LANE
MADISON, WI 53704

WI ERP **S107681431**
WI SHWIMS **N/A**
WI LUST
WI CRS
WI AUL
WI SPILLS
WI ASBESTOS
WI MANIFEST
WI TIER 2

Site 3 of 4 in cluster K

Relative:
Lower

Actual:
857 ft.

ERP:

Site Id: 2235700
Detail Seq No: 274784
Activity Type: ERP
Activity Name: DANE CNTY REGIONAL AIRPORT
Activity Number: 0213274784
Activity Display Number: 02-13-274784
Activity Detail Address: Not reported
Activity Comments: Not reported
Region Name: STH CNTRL
Facility ID: 113225640
Start Date: 06/25/2001
End Date: 02/10/2004
Last Action Date: 02/10/2004
Status Cd: C
Status: CLOSED
Jurisdiction: DNR RR
Act Code: 330
Owner Name: US ARMY CORPS OF ENG
Owner Addr: ROCK ISLAND DIST BOX 2004
Owner City,St,Zip: ROCK ISLAND, IL 612042004
Dept Of Commerce Number: NONE
Comm Occurrence Id: NONE
EPA Cerclis Id: Not reported
Risk Code: LOW
Acres: UNKNOWN
Acres 100: N
EPA NPL Site?: No
Dept Of Commerce Tracking: No
PECFA Funds Eligible?: No
Above Ground Storage Tank?: No
Drycleaner?: No
Co-contamination?: No
Public Land Survey System Desc: NE 1/4 of the SW 1/4 of Sec 29, T08N, R10E
Geo Located: Y
DNR GIS Registry View Map Layers: N
GIS Area Point Flag: N

Actions:

Map ID
Direction
Distance
Elevation

MAP FINDINGS

Site

Database(s)

EDR ID Number
EPA ID Number

COMAIR, INC. - DANE COUNTY REGIONAL AIRPORT (Continued)

S107681431

Action Date: 06/25/2001 Action Code: 183
Action Name: No Further Action Request with Fee
Action Desc: No Further Action letter issued by the DNR in accordance with NR708
and a fee is paid.
Action Comments: Not reported

Action Date: 07/05/2001 Action Code: 83
Action Name: Close-out Under NR708.09
Action Desc: No Further Action required. RP not required to conduct NR716
investigation. Not closed out under NR726.
Action Comments: Not reported

Action Date: 02/10/2004 Action Code: 11
Action Name: Activity Closed
Action Desc: Date the Closure Letter or No Further Action letter is sent.
Action Comments: Not reported

Action Date: 06/25/2001 Action Code: 1
Action Name: Notification
Action Desc: Date the DNR is notified of the discovery of the contamination.
Action Comments: Not reported

Substances:

Substance Desc: Diesel Fuel
Amount Released: Not reported
Release Code: Not reported

Contacts:

Role Desc: Project Manager
Contact Name: MICHAEL SCHMOLLER
Contact Address: 3911 FISH HATCHERY RD
Contact Addr2: Not reported
Contact City,St,Zip: FITCHBURG
Contact Country: Not reported
Company Address: FITCHBURG,

Role Desc: DNR File Contact
Contact Name: WENDY WEIHEMULLER
Contact Address: 3911 FISH HATCHERY ROAD
Contact Addr2: Not reported
Contact City,St,Zip: FITCHBURG, WI 53711
Contact Country: UNITED STATES
Company Address: FITCHBURG, WI 53711

SHWIMS:

FID: 113284160
Status: OPERATING
Region: SOUTH CENTRAL

FID: 113195500
Status: OPERATING
Region: SOUTH CENTRAL

FID: 113225640
Status: OPERATING
Region: SOUTH CENTRAL

Map ID
Direction
Distance
Elevation

MAP FINDINGS

Site

Database(s)

EDR ID Number
EPA ID Number

COMAIR, INC. - DANE COUNTY REGIONAL AIRPORT (Continued)

S107681431

LUST:

Region Name: STH CNTRL
Facility ID: NONE
Status: **CLOSED**
Start Date: 03/25/1992
End Date: 08/17/1999
Last Action: 06/05/2001
Site Id: 3771300
Detail Seq No: 27362
Activity Type: LUST
Act Code: 340
Activity Name: AVIS RENT A CAR
Activity Number: 0313001524
Activity Display Number: 03-13-001524
Activity Detail Address: Not reported
Activity Comments: Not reported
Jurisdiction: DNR RR
Owner Name: Not reported
Owner Addr: Not reported
Owner City,St,Zip: Not reported
Dept Of Commerce Number: 53704315500
Comm Occurrence Id: 14145
EPA Cerclis Id: Not reported
Risk Code: HIGH
Acres: UNKNOWN
Acres 100: No
EPA NPL Site?: No
Dept Of Commerce Tracking: No
PECFA Funds Eligible?: Yes
Above Ground Storage Tank?: No
Drycleaner?: No
Co-contamination?: No
Public Land Survey System Desc: NE 1/4 of the NE 1/4 of Sec 30, T08N, R10E
Geo Located: Yes
DNR GIS Registry View Map Layers: Yes

Actions:

Action Date: 03/25/1992 Action Code: 1
Action Name: Notification
Action Desc: Date the DNR is notified of the discovery of the contamination.
Action Comments: Not reported

Action Date: 11/23/1993 Action Code: 36
Action Name: Site Investigation Workplan Approved
Action Desc: Date the Site Investigation Workplan is approved verbally or in writing by DNR staff. For state-lead sites and sites the RR Supervisor has designated to be "project-managed".
Action Comments: SI WORK PLAN APPV'D

Action Date: 08/17/1992 Action Code: 2
Action Name: RP Letter Sent
Action Desc: Date of letter to RP notifying of legal responsibilities associated with the discovery of contamination.
Action Comments: Not reported

Action Date: 04/12/1996 Action Code: 43

Map ID
Direction
Distance
Elevation

MAP FINDINGS

Site

Database(s)

EDR ID Number
EPA ID Number

COMAIR, INC. - DANE COUNTY REGIONAL AIRPORT (Continued)

S107681431

Action Name:	Status Report Received		
Action Desc:	Date updates on progress are received. Can be 30, 60, 90 days or other interval.		
Action Comments:	Not reported		
Action Date:	03/18/1996	Action Code:	35
Action Name:	Site Investigation Workplan Received (w/out Fee)		
Action Desc:	Date the DNR receives the Site Investigation Workplan. States the objectives of the investigation to determine the degree and extent of contamination.		
Action Comments:	Not reported		
Action Date:	09/25/1996	Action Code:	37
Action Name:	SI Report Received (w/out Fee)		
Action Desc:	Date the DNR receives the Site Investigation Report. Provides information regarding activities performed to determine degree & extent of contamination and forming a basis for choosing the appropriate remedial action.		
Action Comments:	Not reported		
Action Date:	03/10/1997	Action Code:	43
Action Name:	Status Report Received/2		
Action Desc:	Date updates on progress are received. Can be 30, 60, 90 days or other interval.		
Action Comments:	Not reported		
Action Date:	08/17/1999	Action Code:	50
Action Name:	GIS Registry Site		
Action Desc:	Site conditions merit placement on GIS registry.		
Action Comments:	Not reported		
Action Date:	08/17/1999	Action Code:	11
Action Name:	Activity Closed		
Action Desc:	Date the Closure Letter or No Further Action letter is sent.		
Action Comments:	Not reported		
Action Date:	11/05/1997	Action Code:	80
Action Name:	Closure Not Recommended		
Action Desc:	Date DNR sends a letter in response to a request for closure that outlines the reasons DNR cannot recommend site closure at this time.		
Action Comments:	Not reported		
Action Date:	06/30/1998	Action Code:	84
Action Name:	Remaining Actions Needed		
Action Desc:	Date DNR sends a letter outlining the remaining actions needed to achieve final closure. The site will not be formally closed until receipt of documentation. This action was formerly known as Conditional Closure.		
Action Comments:	Not reported		
Action Date:	08/06/1997	Action Code:	179
Action Name:	Closure Review Req Received (no fee required)		
Action Desc:	Date DNR received a Closure Review Request for a site where the fee has previously been paid or no fee is required (i.e. VPLE).		
Action Comments:	Not reported		
Action Date:	06/09/1998	Action Code:	179

Map ID
Direction
Distance
Elevation

MAP FINDINGS

Site

Database(s)

EDR ID Number
EPA ID Number

COMAIR, INC. - DANE COUNTY REGIONAL AIRPORT (Continued)

S107681431

Action Name: Closure Review Req Received (no fee required)
Action Desc: Date DNR received a Closure Review Request for a site where the fee has previously been paid or no fee is required (i.e. VPLE).
Action Comments: Not reported

Action Date: 05/01/1996 Action Code: 30
Action Name: Site Investigation Workplan Go Ahead (notice to proceed)
Action Desc: Date the DNR allows the RP to proceed without approval of the SIWP. Either written or by phone call.
Action Comments: Not reported

Action Date: 06/05/2001 Action Code: 100
Action Name: CO Packet and GIS QAQC Completed
Action Desc: Date that this site had the Continuing Obligations Packet and GIS QAQC completed.
Action Comments: Not reported

Action Date: 08/17/1999 Action Code: 730
Action Name: Groundwater Use Restriction: Continuing Obligations Applied
Action Desc: A Groundwater Use Restriction (GWUR) for residual groundwater contamination was required at closure and recorded at the Register of Deeds. A copy of the deed restriction can be found in the Continuing Obligations Packet.
Action Comments: *** AUTO-POPULATED ***

Action Date: 08/17/1999 Action Code: 56
Action Name: Continuing Obligation(s) Applied
Action Desc: Closure or ongoing cleanup was approved with one or more Continuing Obligations to give notice of residual contamination; require or restrict certain actions to protect the public or environment; minimize human or environmental exposures.
Action Comments: *** AUTO-POPULATED ***

Action Date: 08/17/1999 Action Code: 236
Action Name: Continuing Obligation - Residual GW Contamination
Action Desc: Closure or ongoing cleanup was approved with the Continuing Obligation for residual groundwater contamination in excess of ch. NR 140 groundwater enforcement standard, to obtain DNR approval before well construction or reconstruction.
Action Comments: *** AUTO-POPULATED ***

Substances:
Substance Desc: Gasoline - Unleaded and Leaded
Amount Released: Not reported
Release Code: Not reported

Contacts:
Role Desc: Responsible Party
Contact Name: MIDWESTERN WHEELS INC
Contact Address: 1611 E AMELIA ST
Contact Addr2: Not reported
Contact City,St,Zip: APPLETON, WI 54911
Contact Country: UNITED STATES
Company Address: APPLETON, WI 54911

Role Desc: Project Manager

Map ID
Direction
Distance
Elevation

MAP FINDINGS

Site

Database(s)

EDR ID Number
EPA ID Number

COMAIR, INC. - DANE COUNTY REGIONAL AIRPORT (Continued)

S107681431

Contact Name: MICHAEL SCHMOLLER
Contact Address: 3911 FISH HATCHERY RD
Contact Addr2: Not reported
Contact City,St,Zip: FITCHBURG
Contact Country: Not reported
Company Address: FITCHBURG,

Role Desc: DNR File Contact
Contact Name: WENDY WEIHEMULLER
Contact Address: 3911 FISH HATCHERY ROAD
Contact Addr2: Not reported
Contact City,St,Zip: FITCHBURG, WI 53711
Contact Country: UNITED STATES
Company Address: FITCHBURG, WI 53711

CRS:

Status: Not reported
DNR Activity Number: 0313001524
Site ID: Not reported
Facility ID: Not reported
Detail Seq Num: 27362
Activity Open: Not reported
X Coordinate: 573159.270
Y Coordinate: 295909.422
Start Date: 03/25/1992
End Date: 08/17/1999
Date Last Updated: Not reported
Latitude: Not reported
Longitude: Not reported

AUL:

Facid: NONE
Site Id: 3771300
Detail Seq No: 27362
Region Name: STH CNTRL
Action Code: 50
Action Comments: Not reported
Action Date: 08/17/1999
Activity Type: LUST
Activity Name: AVIS RENT A CAR
Activity Number: 0313001524
Display Number: 03-13-001524
Act Name: GIS Registry Site
ACT Description: Site conditions merit placement on GIS registry.
Activity Comments: Not reported
Detail Address: Not reported
Start Date: 03/25/1992
End Date: 08/17/1999
Last Action: 06/05/2001
Status Cd: C
Status: CLOSED
Jurisdiction: DNR RR
Risk Code: HIGH
EPA NPL Site?: No
Acres: UNKNOWN
Acres 100: N

Map ID
Direction
Distance
Elevation

MAP FINDINGS

Site

Database(s)

EDR ID Number
EPA ID Number

COMAIR, INC. - DANE COUNTY REGIONAL AIRPORT (Continued)

S107681431

Drycleaner: No
Geo Located: Y
Owner Name: Not reported
Owner Addr: Not reported
Owner City,St,Zip: Not reported
Dept Of Commerce Number: 53704315500
Comm Occurrence Id: 14145
EPA Cerclis Id: Not reported
Dept Of Commerce Tracking: No
PECFA Funds Eligible?: Yes
Above Ground Storage Tank?: No
Co-contamination?: No
Public Land Survey System Desc: NE 1/4 of the NE 1/4 of Sec 30, T08N, R10E
DNR GIS Registry View Map Layers: Y
GIS Area Point Flag: N

Actions:

Action Date: 03/25/1992 Action Code: 1
Action Name: Notification
Action Desc: Date the DNR is notified of the discovery of the contamination.
Action Comments: Not reported

Action Date: 11/23/1993 Action Code: 36
Action Name: Site Investigation Workplan Approved
Action Desc: Date the Site Investigation Workplan is approved verbally or in writing by DNR staff. For state-lead sites and sites the RR Supervisor has designated to be "project-managed".
Action Comments: SI WORK PLAN APPV'D

Action Date: 08/17/1992 Action Code: 2
Action Name: RP Letter Sent
Action Desc: Date of letter to RP notifying of legal responsibilities associated with the discovery of contamination.
Action Comments: Not reported

Action Date: 04/12/1996 Action Code: 43
Action Name: Status Report Received
Action Desc: Date updates on progress are received. Can be 30, 60, 90 days or other interval.
Action Comments: Not reported

Action Date: 03/18/1996 Action Code: 35
Action Name: Site Investigation Workplan Received (w/out Fee)
Action Desc: Date the DNR receives the Site Investigation Workplan. States the objectives of the investigation to determine the degree and extent of contamination.
Action Comments: Not reported

Action Date: 09/25/1996 Action Code: 37
Action Name: SI Report Received (w/out Fee)
Action Desc: Date the DNR receives the Site Investigation Report. Provides information regarding activities performed to determine degree & extent of contamination and forming a basis for choosing the appropriate remedial action.
Action Comments: Not reported

Action Date: 03/10/1997 Action Code: 43
Action Name: Status Report Received/2

Map ID
Direction
Distance
Elevation

MAP FINDINGS

Site

Database(s)

EDR ID Number
EPA ID Number

COMAIR, INC. - DANE COUNTY REGIONAL AIRPORT (Continued)

S107681431

Action Desc:	Date updates on progress are received. Can be 30, 60, 90 days or other interval.		
Action Comments:	Not reported		
Action Date:	08/17/1999	Action Code:	50
Action Name:	GIS Registry Site		
Action Desc:	Site conditions merit placement on GIS registry.		
Action Comments:	Not reported		
Action Date:	08/17/1999	Action Code:	11
Action Name:	Activity Closed		
Action Desc:	Date the Closure Letter or No Further Action letter is sent.		
Action Comments:	Not reported		
Action Date:	11/05/1997	Action Code:	80
Action Name:	Closure Not Recommended		
Action Desc:	Date DNR sends a letter in response to a request for closure that outlines the reasons DNR cannot recommend site closure at this time.		
Action Comments:	Not reported		
Action Date:	06/30/1998	Action Code:	84
Action Name:	Remaining Actions Needed		
Action Desc:	Date DNR sends a letter outlining the remaining actions needed to achieve final closure. The site will not be formally closed until receipt of documentation. This action was formerly known as Conditional Closure.		
Action Comments:	Not reported		
Action Date:	08/06/1997	Action Code:	179
Action Name:	Closure Review Req Received (no fee required)		
Action Desc:	Date DNR received a Closure Review Request for a site where the fee has previously been paid or no fee is required (i.e. VPLE).		
Action Comments:	Not reported		
Action Date:	06/09/1998	Action Code:	179
Action Name:	Closure Review Req Received (no fee required)		
Action Desc:	Date DNR received a Closure Review Request for a site where the fee has previously been paid or no fee is required (i.e. VPLE).		
Action Comments:	Not reported		
Action Date:	05/01/1996	Action Code:	30
Action Name:	Site Investigation Workplan Go Ahead (notice to proceed)		
Action Desc:	Date the DNR allows the RP to proceed without approval of the SIWP. Either written or by phone call.		
Action Comments:	Not reported		
Action Date:	06/05/2001	Action Code:	100
Action Name:	CO Packet and GIS QAQC Completed		
Action Desc:	Date that this site had the Continuing Obligations Packet and GIS QAQC completed.		
Action Comments:	Not reported		
Action Date:	08/17/1999	Action Code:	730
Action Name:	Groundwater Use Restriction: Continuing Obligations Applied		
Action Desc:	A Groundwater Use Restriction (GWUR) for residual groundwater contamination was required at closure and recorded at the Register of Deeds. A copy of the deed restriction can be found in the Continuing		

Map ID
Direction
Distance
Elevation

MAP FINDINGS

Site

Database(s)

EDR ID Number
EPA ID Number

COMAIR, INC. - DANE COUNTY REGIONAL AIRPORT (Continued)

S107681431

Action Comments: Obligations Packet.
*** AUTO-POPULATED ***

Action Date: 08/17/1999 Action Code: 56
Action Name: Continuing Obligation(s) Applied
Action Desc: Closure or ongoing cleanup was approved with one or more Continuing Obligations to give notice of residual contamination; require or restrict certain actions to protect the public or environment; minimize human or environmental exposures.

Action Comments: *** AUTO-POPULATED ***

Action Date: 08/17/1999 Action Code: 236
Action Name: Continuing Obligation - Residual GW Contamination
Action Desc: Closure or ongoing cleanup was approved with the Continuing Obligation for residual groundwater contamination in excess of ch. NR 140 groundwater enforcement standard, to obtain DNR approval before well construction or reconstruction.

Action Comments: *** AUTO-POPULATED ***

Substances:
Substance Desc: Gasoline - Unleaded and Leaded
Amount Released: Not reported
Release Code: Not reported

Contacts:
Role Desc: Responsible Party
Contact Name: MIDWESTERN WHEELS INC
Contact Address: 1611 E AMELIA ST
Contact Addr2: Not reported
Contact City,St,Zip: APPLETON, WI 54911
Contact Country: UNITED STATES
Company Address: APPLETON, WI 54911

Role Desc: Project Manager
Contact Name: MICHAEL SCHMOLLER
Contact Address: 3911 FISH HATCHERY RD
Contact Addr2: Not reported
Contact City,St,Zip: FITCHBURG
Contact Country: Not reported
Company Address: FITCHBURG,

Role Desc: DNR File Contact
Contact Name: WENDY WEIHEMULLER
Contact Address: 3911 FISH HATCHERY ROAD
Contact Addr2: Not reported
Contact City,St,Zip: FITCHBURG, WI 53711
Contact Country: UNITED STATES
Company Address: FITCHBURG, WI 53711

Facid: NONE
Site Id: 3771300
Detail Seq No: 27362
Region Name: STH CNTRL
Action Code: 56
Action Comments: *** AUTO-POPULATED ***

Map ID
Direction
Distance
Elevation

MAP FINDINGS

Site

Database(s)

EDR ID Number
EPA ID Number

COMAIR, INC. - DANE COUNTY REGIONAL AIRPORT (Continued)

S107681431

Action Date: 08/17/1999
Activity Type: LUST
Activity Name: AVIS RENT A CAR
Activity Number: 0313001524
Display Number: 03-13-001524
Act Name: Continuing Obligation(s) Applied
ACT Description: Closure or ongoing cleanup was approved with one or more Continuing Obligations to give notice of residual contamination; require or restrict certain actions to protect the public or environment; minimize human or environmental exposures.

Activity Comments: Not reported
Detail Address: Not reported
Start Date: 03/25/1992
End Date: 08/17/1999
Last Action: 06/05/2001
Status Cd: C
Status: CLOSED
Jurisdiction: DNR RR
Risk Code: HIGH
EPA NPL Site?: No
Acres: UNKNOWN
Acres 100: N
Drycleaner: No
Geo Located: Y
Owner Name: Not reported
Owner Addr: Not reported
Owner City,St,Zip: Not reported
Dept Of Commerce Number: 53704315500
Comm Occurrence Id: 14145
EPA Cerclis Id: Not reported
Dept Of Commerce Tracking: No
PECFA Funds Eligible?: Yes
Above Ground Storage Tank?: No
Co-contamination?: No
Public Land Survey System Desc: NE 1/4 of the NE 1/4 of Sec 30, T08N, R10E
DNR GIS Registry View Map Layers: Y
GIS Area Point Flag: N

Actions:

Action Date: 03/25/1992 Action Code: 1
Action Name: Notification
Action Desc: Date the DNR is notified of the discovery of the contamination.
Action Comments: Not reported

Action Date: 11/23/1993 Action Code: 36
Action Name: Site Investigation Workplan Approved
Action Desc: Date the Site Investigation Workplan is approved verbally or in writing by DNR staff. For state-lead sites and sites the RR Supervisor has designated to be "project-managed".
Action Comments: SI WORK PLAN APPV'D

Action Date: 08/17/1992 Action Code: 2
Action Name: RP Letter Sent
Action Desc: Date of letter to RP notifying of legal responsibilities associated with the discovery of contamination.
Action Comments: Not reported

Action Date: 04/12/1996 Action Code: 43

Map ID
Direction
Distance
Elevation

MAP FINDINGS

Site

Database(s)

EDR ID Number
EPA ID Number

COMAIR, INC. - DANE COUNTY REGIONAL AIRPORT (Continued)

S107681431

Action Name:	Status Report Received		
Action Desc:	Date updates on progress are received. Can be 30, 60, 90 days or other interval.		
Action Comments:	Not reported		
Action Date:	03/18/1996	Action Code:	35
Action Name:	Site Investigation Workplan Received (w/out Fee)		
Action Desc:	Date the DNR receives the Site Investigation Workplan. States the objectives of the investigation to determine the degree and extent of contamination.		
Action Comments:	Not reported		
Action Date:	09/25/1996	Action Code:	37
Action Name:	SI Report Received (w/out Fee)		
Action Desc:	Date the DNR receives the Site Investigation Report. Provides information regarding activities performed to determine degree & extent of contamination and forming a basis for choosing the appropriate remedial action.		
Action Comments:	Not reported		
Action Date:	03/10/1997	Action Code:	43
Action Name:	Status Report Received/2		
Action Desc:	Date updates on progress are received. Can be 30, 60, 90 days or other interval.		
Action Comments:	Not reported		
Action Date:	08/17/1999	Action Code:	50
Action Name:	GIS Registry Site		
Action Desc:	Site conditions merit placement on GIS registry.		
Action Comments:	Not reported		
Action Date:	08/17/1999	Action Code:	11
Action Name:	Activity Closed		
Action Desc:	Date the Closure Letter or No Further Action letter is sent.		
Action Comments:	Not reported		
Action Date:	11/05/1997	Action Code:	80
Action Name:	Closure Not Recommended		
Action Desc:	Date DNR sends a letter in response to a request for closure that outlines the reasons DNR cannot recommend site closure at this time.		
Action Comments:	Not reported		
Action Date:	06/30/1998	Action Code:	84
Action Name:	Remaining Actions Needed		
Action Desc:	Date DNR sends a letter outlining the remaining actions needed to achieve final closure. The site will not be formally closed until receipt of documentation. This action was formerly known as Conditional Closure.		
Action Comments:	Not reported		
Action Date:	08/06/1997	Action Code:	179
Action Name:	Closure Review Req Received (no fee required)		
Action Desc:	Date DNR received a Closure Review Request for a site where the fee has previously been paid or no fee is required (i.e. VPLE).		
Action Comments:	Not reported		
Action Date:	06/09/1998	Action Code:	179

Map ID
Direction
Distance
Elevation

MAP FINDINGS

Site

Database(s)

EDR ID Number
EPA ID Number

COMAIR, INC. - DANE COUNTY REGIONAL AIRPORT (Continued)

S107681431

Action Name: Closure Review Req Received (no fee required)
Action Desc: Date DNR received a Closure Review Request for a site where the fee has previously been paid or no fee is required (i.e. VPLE).
Action Comments: Not reported

Action Date: 05/01/1996 Action Code: 30
Action Name: Site Investigation Workplan Go Ahead (notice to proceed)
Action Desc: Date the DNR allows the RP to proceed without approval of the SIWP. Either written or by phone call.
Action Comments: Not reported

Action Date: 06/05/2001 Action Code: 100
Action Name: CO Packet and GIS QAQC Completed
Action Desc: Date that this site had the Continuing Obligations Packet and GIS QAQC completed.
Action Comments: Not reported

Action Date: 08/17/1999 Action Code: 730
Action Name: Groundwater Use Restriction: Continuing Obligations Applied
Action Desc: A Groundwater Use Restriction (GWUR) for residual groundwater contamination was required at closure and recorded at the Register of Deeds. A copy of the deed restriction can be found in the Continuing Obligations Packet.
Action Comments: *** AUTO-POPULATED ***

Action Date: 08/17/1999 Action Code: 56
Action Name: Continuing Obligation(s) Applied
Action Desc: Closure or ongoing cleanup was approved with one or more Continuing Obligations to give notice of residual contamination; require or restrict certain actions to protect the public or environment; minimize human or environmental exposures.
Action Comments: *** AUTO-POPULATED ***

Action Date: 08/17/1999 Action Code: 236
Action Name: Continuing Obligation - Residual GW Contamination
Action Desc: Closure or ongoing cleanup was approved with the Continuing Obligation for residual groundwater contamination in excess of ch. NR 140 groundwater enforcement standard, to obtain DNR approval before well construction or reconstruction.
Action Comments: *** AUTO-POPULATED ***

Substances:
Substance Desc: Gasoline - Unleaded and Leaded
Amount Released: Not reported
Release Code: Not reported

Contacts:
Role Desc: Responsible Party
Contact Name: MIDWESTERN WHEELS INC
Contact Address: 1611 E AMELIA ST
Contact Addr2: Not reported
Contact City,St,Zip: APPLETON, WI 54911
Contact Country: UNITED STATES
Company Address: APPLETON, WI 54911

Role Desc: Project Manager

Map ID
Direction
Distance
Elevation

MAP FINDINGS

Site

Database(s)

EDR ID Number
EPA ID Number

COMAIR, INC. - DANE COUNTY REGIONAL AIRPORT (Continued)

S107681431

Contact Name: MICHAEL SCHMOLLER
Contact Address: 3911 FISH HATCHERY RD
Contact Addr2: Not reported
Contact City,St,Zip: FITCHBURG
Contact Country: Not reported
Company Address: FITCHBURG,

Role Desc: DNR File Contact
Contact Name: WENDY WEIHEMULLER
Contact Address: 3911 FISH HATCHERY ROAD
Contact Addr2: Not reported
Contact City,St,Zip: FITCHBURG, WI 53711
Contact Country: UNITED STATES
Company Address: FITCHBURG, WI 53711

AUL:

Facid: NONE
Site Id: 3771300
Detail Seq No: 27362
Region Name: STH CNTRL
Action Code: 50
Action Comments: Not reported
Action Date: 08/17/1999
Activity Type: LUST
Activity Name: AVIS RENT A CAR
Activity Number: 0313001524
Display Number: 03-13-001524
Act Name: GIS Registry Site
ACT Description: Site conditions merit placement on GIS registry.
Activity Comments: Not reported
Detail Address: Not reported
Start Date: 03/25/1992
End Date: 08/17/1999
Last Action: 06/05/2001
Status Cd: C
Status: CLOSED
Jurisdiction: DNR RR
Risk Code: HIGH
EPA NPL Site?: No
Acres: UNKNOWN
Acres 100: N
Drycleaner: No
Geo Located: Y
Owner Name: Not reported
Owner Addr: Not reported
Owner City,St,Zip: Not reported
Dept Of Commerce Number: 53704315500
Comm Occurrence Id: 14145
EPA Cerclis Id: Not reported
Dept Of Commerce Tracking: No
PECFA Funds Eligible?: Yes
Above Ground Storage Tank?: No
Co-contamination?: No
Public Land Survey System Desc: NE 1/4 of the NE 1/4 of Sec 30, T08N, R10E
DNR GIS Registry View Map Layers: Y
GIS Area Point Flag: N

Map ID
Direction
Distance
Elevation

MAP FINDINGS

Site

Database(s)

EDR ID Number
EPA ID Number

COMAIR, INC. - DANE COUNTY REGIONAL AIRPORT (Continued)

S107681431

Actions:

Action Date:	03/25/1992	Action Code:	1
Action Name:	Notification		
Action Desc:	Date the DNR is notified of the discovery of the contamination.		
Action Comments:	Not reported		
Action Date:	11/23/1993	Action Code:	36
Action Name:	Site Investigation Workplan Approved		
Action Desc:	Date the Site Investigation Workplan is approved verbally or in writing by DNR staff. For state-lead sites and sites the RR Supervisor has designated to be "project-managed."		
Action Comments:	SI WORK PLAN APPV'D		
Action Date:	08/17/1992	Action Code:	2
Action Name:	RP Letter Sent		
Action Desc:	Date of letter to RP notifying of legal responsibilities associated with the discovery of contamination.		
Action Comments:	Not reported		
Action Date:	04/12/1996	Action Code:	43
Action Name:	Status Report Received		
Action Desc:	Date updates on progress are received. Can be 30, 60, 90 days or other interval.		
Action Comments:	Not reported		
Action Date:	03/18/1996	Action Code:	35
Action Name:	Site Investigation Workplan Received (w/out Fee)		
Action Desc:	Date the DNR receives the Site Investigation Workplan. States the objectives of the investigation to determine the degree and extent of contamination.		
Action Comments:	Not reported		
Action Date:	09/25/1996	Action Code:	37
Action Name:	SI Report Received (w/out Fee)		
Action Desc:	Date the DNR receives the Site Investigation Report. Provides information regarding activities performed to determine degree & extent of contamination and forming a basis for choosing the appropriate remedial action.		
Action Comments:	Not reported		
Action Date:	03/10/1997	Action Code:	43
Action Name:	Status Report Received/2		
Action Desc:	Date updates on progress are received. Can be 30, 60, 90 days or other interval.		
Action Comments:	Not reported		
Action Date:	08/17/1999	Action Code:	50
Action Name:	GIS Registry Site		
Action Desc:	Site conditions merit placement on GIS registry.		
Action Comments:	Not reported		
Action Date:	08/17/1999	Action Code:	11
Action Name:	Activity Closed		
Action Desc:	Date the Closure Letter or No Further Action letter is sent.		
Action Comments:	Not reported		
Action Date:	11/05/1997	Action Code:	80

Map ID
Direction
Distance
Elevation

MAP FINDINGS

Site

Database(s)

EDR ID Number
EPA ID Number

COMAIR, INC. - DANE COUNTY REGIONAL AIRPORT (Continued)

S107681431

Action Name: Closure Not Recommended
Action Desc: Date DNR sends a letter in response to a request for closure that outlines the reasons DNR cannot recommend site closure at this time.
Action Comments: Not reported

Action Date: 06/30/1998 Action Code: 84
Action Name: Remaining Actions Needed
Action Desc: Date DNR sends a letter outlining the remaining actions needed to achieve final closure. The site will not be formally closed until receipt of documentation. This action was formerly known as Conditional Closure.
Action Comments: Not reported

Action Date: 08/06/1997 Action Code: 179
Action Name: Closure Review Req Received (no fee required)
Action Desc: Date DNR received a Closure Review Request for a site where the fee has previously been paid or no fee is required (i.e. VPLE).
Action Comments: Not reported

Action Date: 06/09/1998 Action Code: 179
Action Name: Closure Review Req Received (no fee required)
Action Desc: Date DNR received a Closure Review Request for a site where the fee has previously been paid or no fee is required (i.e. VPLE).
Action Comments: Not reported

Action Date: 05/01/1996 Action Code: 30
Action Name: Site Investigation Workplan Go Ahead (notice to proceed)
Action Desc: Date the DNR allows the RP to proceed without approval of the SIWP. Either written or by phone call.
Action Comments: Not reported

Action Date: 06/05/2001 Action Code: 100
Action Name: CO Packet and GIS QAQC Completed
Action Desc: Date that this site had the Continuing Obligations Packet and GIS QAQC completed.
Action Comments: Not reported

Action Date: 08/17/1999 Action Code: 730
Action Name: Groundwater Use Restriction: Continuing Obligations Applied
Action Desc: A Groundwater Use Restriction (GWUR) for residual groundwater contamination was required at closure and recorded at the Register of Deeds. A copy of the deed restriction can be found in the Continuing Obligations Packet.
Action Comments: *** AUTO-POPULATED ***

Action Date: 08/17/1999 Action Code: 56
Action Name: Continuing Obligation(s) Applied
Action Desc: Closure or ongoing cleanup was approved with one or more Continuing Obligations to give notice of residual contamination; require or restrict certain actions to protect the public or environment; minimize human or environmental exposures.
Action Comments: *** AUTO-POPULATED ***

Action Date: 08/17/1999 Action Code: 236
Action Name: Continuing Obligation - Residual GW Contamination
Action Desc: Closure or ongoing cleanup was approved with the Continuing Obligation for residual groundwater contamination in excess of ch. NR

Map ID
Direction
Distance
Elevation

MAP FINDINGS

Site

Database(s)

EDR ID Number
EPA ID Number

COMAIR, INC. - DANE COUNTY REGIONAL AIRPORT (Continued)

S107681431

Action Comments: 140 groundwater enforcement standard, to obtain DNR approval before well construction or reconstruction.
*** AUTO-POPULATED ***

Substances:

Substance Desc: Gasoline - Unleaded and Leaded
Amount Released: Not reported
Release Code: Not reported

Contacts:

Role Desc: Responsible Party
Contact Name: MIDWESTERN WHEELS INC
Contact Address: 1611 E AMELIA ST
Contact Addr2: Not reported
Contact City,St,Zip: APPLETON, WI 54911
Contact Country: UNITED STATES
Company Address: APPLETON, WI 54911

Role Desc: Project Manager
Contact Name: MICHAEL SCHMOLLER
Contact Address: 3911 FISH HATCHERY RD
Contact Addr2: Not reported
Contact City,St,Zip: FITCHBURG
Contact Country: Not reported
Company Address: FITCHBURG,

Role Desc: DNR File Contact
Contact Name: WENDY WEIHEMULLER
Contact Address: 3911 FISH HATCHERY ROAD
Contact Addr2: Not reported
Contact City,St,Zip: FITCHBURG, WI 53711
Contact Country: UNITED STATES
Company Address: FITCHBURG, WI 53711

Facid: NONE
Site Id: 3771300
Detail Seq No: 27362
Region Name: STH CNTRL
Action Code: 56
Action Comments: *** AUTO-POPULATED ***
Action Date: 08/17/1999
Activity Type: LUST
Activity Name: AVIS RENT A CAR
Activity Number: 0313001524
Display Number: 03-13-001524
Act Name: Continuing Obligation(s) Applied
ACT Description: Closure or ongoing cleanup was approved with one or more Continuing Obligations to give notice of residual contamination; require or restrict certain actions to protect the public or environment; minimize human or environmental exposures.
Activity Comments: Not reported
Detail Address: Not reported
Start Date: 03/25/1992
End Date: 08/17/1999
Last Action: 06/05/2001

Map ID
Direction
Distance
Elevation

MAP FINDINGS

Site

Database(s)

EDR ID Number
EPA ID Number

COMAIR, INC. - DANE COUNTY REGIONAL AIRPORT (Continued)

S107681431

Status Cd: C
Status: CLOSED
Jurisdiction: DNR RR
Risk Code: HIGH
EPA NPL Site?: No
Acres: UNKNOWN
Acres 100: N
Drycleaner: No
Geo Located: Y
Owner Name: Not reported
Owner Addr: Not reported
Owner City,St,Zip: Not reported
Dept Of Commerce Number: 53704315500
Comm Occurrence Id: 14145
EPA Cerclis Id: Not reported
Dept Of Commerce Tracking: No
PECFA Funds Eligible?: Yes
Above Ground Storage Tank?: No
Co-contamination?: No
Public Land Survey System Desc: NE 1/4 of the NE 1/4 of Sec 30, T08N, R10E
DNR GIS Registry View Map Layers: Y
GIS Area Point Flag: N

Actions:

Action Date: 03/25/1992 Action Code: 1
Action Name: Notification
Action Desc: Date the DNR is notified of the discovery of the contamination.
Action Comments: Not reported

Action Date: 11/23/1993 Action Code: 36
Action Name: Site Investigation Workplan Approved
Action Desc: Date the Site Investigation Workplan is approved verbally or in writing by DNR staff. For state-lead sites and sites the RR Supervisor has designated to be "project-managed."
Action Comments: SI WORK PLAN APPV'D

Action Date: 08/17/1992 Action Code: 2
Action Name: RP Letter Sent
Action Desc: Date of letter to RP notifying of legal responsibilities associated with the discovery of contamination.
Action Comments: Not reported

Action Date: 04/12/1996 Action Code: 43
Action Name: Status Report Received
Action Desc: Date updates on progress are received. Can be 30, 60, 90 days or other interval.
Action Comments: Not reported

Action Date: 03/18/1996 Action Code: 35
Action Name: Site Investigation Workplan Received (w/out Fee)
Action Desc: Date the DNR receives the Site Investigation Workplan. States the objectives of the investigation to determine the degree and extent of contamination.
Action Comments: Not reported

Action Date: 09/25/1996 Action Code: 37
Action Name: SI Report Received (w/out Fee)
Action Desc: Date the DNR receives the Site Investigation Report. Provides

Map ID
Direction
Distance
Elevation

MAP FINDINGS

Site

Database(s)

EDR ID Number
EPA ID Number

COMAIR, INC. - DANE COUNTY REGIONAL AIRPORT (Continued)

S107681431

information regarding activities performed to determine degree & extent of contamination and forming a basis for choosing the appropriate remedial action.

Action Comments: Not reported

Action Date: 03/10/1997 Action Code: 43
Action Name: Status Report Received/2
Action Desc: Date updates on progress are received. Can be 30, 60, 90 days or other interval.
Action Comments: Not reported

Action Date: 08/17/1999 Action Code: 50
Action Name: GIS Registry Site
Action Desc: Site conditions merit placement on GIS registry.
Action Comments: Not reported

Action Date: 08/17/1999 Action Code: 11
Action Name: Activity Closed
Action Desc: Date the Closure Letter or No Further Action letter is sent.
Action Comments: Not reported

Action Date: 11/05/1997 Action Code: 80
Action Name: Closure Not Recommended
Action Desc: Date DNR sends a letter in response to a request for closure that outlines the reasons DNR cannot recommend site closure at this time.
Action Comments: Not reported

Action Date: 06/30/1998 Action Code: 84
Action Name: Remaining Actions Needed
Action Desc: Date DNR sends a letter outlining the remaining actions needed to achieve final closure. The site will not be formally closed until receipt of documentation. This action was formerly known as Conditional Closure.
Action Comments: Not reported

Action Date: 08/06/1997 Action Code: 179
Action Name: Closure Review Req Received (no fee required)
Action Desc: Date DNR received a Closure Review Request for a site where the fee has previously been paid or no fee is required (i.e. VPLE).
Action Comments: Not reported

Action Date: 06/09/1998 Action Code: 179
Action Name: Closure Review Req Received (no fee required)
Action Desc: Date DNR received a Closure Review Request for a site where the fee has previously been paid or no fee is required (i.e. VPLE).
Action Comments: Not reported

Action Date: 05/01/1996 Action Code: 30
Action Name: Site Investigation Workplan Go Ahead (notice to proceed)
Action Desc: Date the DNR allows the RP to proceed without approval of the SIWP. Either written or by phone call.
Action Comments: Not reported

Action Date: 06/05/2001 Action Code: 100
Action Name: CO Packet and GIS QAQC Completed
Action Desc: Date that this site had the Continuing Obligations Packet and GIS QAQC completed.

Map ID
Direction
Distance
Elevation

MAP FINDINGS

Site

Database(s)

EDR ID Number
EPA ID Number

COMAIR, INC. - DANE COUNTY REGIONAL AIRPORT (Continued)

S107681431

Action Comments: Not reported

Action Date: 08/17/1999 Action Code: 730
Action Name: Groundwater Use Restriction: Continuing Obligations Applied
Action Desc: A Groundwater Use Restriction (GWUR) for residual groundwater contamination was required at closure and recorded at the Register of Deeds. A copy of the deed restriction can be found in the Continuing Obligations Packet.

Action Comments: *** AUTO-POPULATED ***

Action Date: 08/17/1999 Action Code: 56
Action Name: Continuing Obligation(s) Applied
Action Desc: Closure or ongoing cleanup was approved with one or more Continuing Obligations to give notice of residual contamination; require or restrict certain actions to protect the public or environment; minimize human or environmental exposures.

Action Comments: *** AUTO-POPULATED ***

Action Date: 08/17/1999 Action Code: 236
Action Name: Continuing Obligation - Residual GW Contamination
Action Desc: Closure or ongoing cleanup was approved with the Continuing Obligation for residual groundwater contamination in excess of ch. NR 140 groundwater enforcement standard, to obtain DNR approval before well construction or reconstruction.

Action Comments: *** AUTO-POPULATED ***

Substances:

Substance Desc: Gasoline - Unleaded and Leaded
Amount Released: Not reported
Release Code: Not reported

Contacts:

Role Desc: Responsible Party
Contact Name: MIDWESTERN WHEELS INC
Contact Address: 1611 E AMELIA ST
Contact Addr2: Not reported
Contact City,St,Zip: APPLETON, WI 54911
Contact Country: UNITED STATES
Company Address: APPLETON, WI 54911

Role Desc: Project Manager
Contact Name: MICHAEL SCHMOLLER
Contact Address: 3911 FISH HATCHERY RD
Contact Addr2: Not reported
Contact City,St,Zip: FITCHBURG
Contact Country: Not reported
Company Address: FITCHBURG,

Role Desc: DNR File Contact
Contact Name: WENDY WEIHEMULLER
Contact Address: 3911 FISH HATCHERY ROAD
Contact Addr2: Not reported
Contact City,St,Zip: FITCHBURG, WI 53711
Contact Country: UNITED STATES
Company Address: FITCHBURG, WI 53711

Map ID
Direction
Distance
Elevation

MAP FINDINGS

Site

Database(s)

EDR ID Number
EPA ID Number

COMAIR, INC. - DANE COUNTY REGIONAL AIRPORT (Continued)

S107681431

SPILLS:

Site Id: 2235700
Detail Seq No: 528690
Activity Type: SPILL
Activity Name: DANE CNTY REGIONAL AIRPORT
Activity Number: 0413528690
Activity Display Number: 04-13-528690
Activity Detail Address: IN SNOWBANK ALONG RUNWAY
Activity Comments: Not reported
Region Name: STH CNTRL
Facility ID: 113225640
Start Date: 01/14/1993
End Date: 01/19/1993
Last Action: 1993-01-19
Status Cd: C
Status: CLOSED
Jurisdiction: DNR RR
Act Code: 350
Owner Name: US ARMY CORPS OF ENG
Owner Addr: ROCK ISLAND DIST BOX 2004
Owner City,St,Zip: ROCK ISLAND, IL 612042004
Dept Of Commerce Number: NONE
Comm Occurrence Id: NONE
EPA Cerclis Id: Not reported
Risk Code: N/A
Acres: UNKNOWN
Acres 100: N
EPA NPL Site?: No
Dept Of Commerce Tracking: No
PECFA Funds Eligible?: No
Above Ground Storage Tank?: No
Drycleaner?: No
Co-contamination?: No
Public Land Survey System Desc: ?
Geo Located: N
DNR GIS Registry View Map Layers: Not reported
GIS Area Point Flag: N

Actions:

Action Date: 01/19/1993 Action Code: 11
Action Name: Spill Closed
Action Desc: No further action; RP is not required to conduct NR716 investigation.
Action Comments: Not reported

Action Date: 01/14/1993 Action Code: 1
Action Name: Spill Incident Occurred
Action Desc: Date the Spill occurred or the date reported to DNR if actual date unknown.
Action Comments: Not reported

Action Date: 01/14/1993 Action Code: 5
Action Name: Spill Reported to DNR
Action Desc: Date the DNR was notified of the Spill incident.
Action Comments: Not reported

Incident Date: 01/14/1993
Report Date: 01/14/1993

Map ID
Direction
Distance
Elevation

MAP FINDINGS

Site

Database(s)

EDR ID Number
EPA ID Number

COMAIR, INC. - DANE COUNTY REGIONAL AIRPORT (Continued)

S107681431

Spill Source: 01
Notify Flag: Not reported
DNR Investigate: Not reported
Spill Cause: small plane - brake locked & went off runway
Spill Color: Not reported
Spill Odor: Not reported
Physical Description: Not reported
Spill Comments: Not reported
Spill Comments: SEE SPILL FORM

Spill Action Code: 09
Spill Action Desc: Cleanup Method - Excavation
Spill Action Comments: pick up contaminated snow & slush

Substances:

Substance Desc: Gasoline - Unleaded and Leaded
Amount Released: 7
Release Code: Unknown

Impact Number: 528693
Impact Code: 05
Impact Comments: Soil Contamination
Impact Potential: Not reported

Impact Number: 528694
Impact Code: 14
Impact Comments: Contained/Recovered
Impact Potential: Not reported

Contacts:

Role Desc: Responsible Party
Contact Name: DANE CNTY REGIONAL AIRPORT
Contact Address: 4000 INTERNATIONAL LN
Contact Addr2: Not reported
Contact City,St,Zip: MADISON, WI 53704-3155
Contact Country: UNITED STATES
Company Address: MADISON, WI 53704

Role Desc: Project Manager
Contact Name: TED AMMAN
Contact Address: 3911 FISH HATCHERY RD
Contact Addr2: Not reported
Contact City,St,Zip: FITCHBURG
Contact Country: Not reported
Company Address: FITCHBURG,

Site Id: 2235700
Detail Seq No: 541625
Activity Type: SPILL
Activity Name: WISCONSIN AVIATION
Activity Number: 0413541625
Activity Display Number: 04-13-541625
Activity Detail Address: @ WEST RAMP
Activity Comments: Not reported
Region Name: STH CNTRL
Facility ID: 113225640

Map ID
Direction
Distance
Elevation

MAP FINDINGS

Site

Database(s)

EDR ID Number
EPA ID Number

COMAIR, INC. - DANE COUNTY REGIONAL AIRPORT (Continued)

S107681431

Start Date: 02/07/2005
End Date: 02/07/2005
Last Action: 2005-02-07
Status Cd: C
Status: CLOSED
Jurisdiction: DNR RR
Act Code: 350
Owner Name: US ARMY CORPS OF ENG
Owner Addr: ROCK ISLAND DIST BOX 2004
Owner City,St,Zip: ROCK ISLAND, IL 612042004
Dept Of Commerce Number: NONE
Comm Occurrence Id: NONE
EPA Cerclis Id: Not reported
Risk Code: N/A
Acres: UNKNOWN
Acres 100: N
EPA NPL Site?: No
Dept Of Commerce Tracking: No
PECFA Funds Eligible?: No
Above Ground Storage Tank?: No
Drycleaner?: No
Co-contamination?: No
Public Land Survey System Desc: ?
Geo Located: N
DNR GIS Registry View Map Layers: Not reported
GIS Area Point Flag: N

Actions:

Action Date: 02/07/2005 Action Code: 1
Action Name: Spill Incident Occurred
Action Desc: Date the Spill occurred or the date reported to DNR if actual date unknown.
Action Comments: Not reported

Action Date: 02/07/2005 Action Code: 5
Action Name: Spill Reported to DNR
Action Desc: Date the DNR was notified of the Spill incident.
Action Comments: Not reported

Action Date: 02/07/2005 Action Code: 11
Action Name: Spill Closed
Action Desc: No further action; RP is not required to conduct NR716 investigation.
Action Comments: Not reported

Incident Date: 02/07/2005 11:30:00 AM
Report Date: 02/07/2005 11:45:00 AM
Spill Source: 13
Notify Flag: Not reported
DNR Investigate: Not reported
Spill Cause: Overfill during plane refueling
Spill Color: Not reported
Spill Odor: Not reported
Physical Description: Not reported
Spill Comments: Not reported
Spill Comments: SEE SPILL FORM

Spill Action Code: 04
Spill Action Desc: Cleanup Method - Absorbent

Map ID
Direction
Distance
Elevation

MAP FINDINGS

Site

Database(s)

EDR ID Number
EPA ID Number

COMAIR, INC. - DANE COUNTY REGIONAL AIRPORT (Continued)

S107681431

Spill Action Comments:absorbent

Substances:

Substance Desc: Petroleum - Unknown Type
Amount Released: 10
Release Code: Unknown

Impact Number: 541628
Impact Code: 13
Impact Comments: Concrete/Asphalt
Impact Potential: Not reported

Impact Number: 541629
Impact Code: 06
Impact Comments: Other
Impact Potential: Y

Contacts:

Role Desc: Responsible Party
Contact Name: WISCONSIN AVIATION
Contact Address: 3606 CORBIN CT
Contact Addr2: Not reported
Contact City,St,Zip: MADISON, WI 53704
Contact Country: UNITED STATES
Company Address: MADISON, WI 53704

Role Desc: Project Manager
Contact Name: TED AMMAN
Contact Address: 3911 FISH HATCHERY RD
Contact Addr2: Not reported
Contact City,St,Zip: FITCHBURG
Contact Country: Not reported
Company Address: FITCHBURG,

Site Id: 2235700
Detail Seq No: 547772
Activity Type: SPILL
Activity Name: WISCONSIN AVIATION
Activity Number: 0413547772
Activity Display Number: 04-13-547772
Activity Detail Address: Not reported
Activity Comments: Not reported
Region Name: STH CNTRL
Facility ID: 113225640
Start Date: 07/12/2006
End Date: 07/17/2006
Last Action: 2006-07-17
Status Cd: C
Status: CLOSED
Jurisdiction: DNR RR
Act Code: 350
Owner Name: US ARMY CORPS OF ENG
Owner Addr: ROCK ISLAND DIST BOX 2004
Owner City,St,Zip: ROCK ISLAND, IL 612042004
Dept Of Commerce Number: NONE
Comm Occurrence Id: NONE

Map ID
Direction
Distance
Elevation

MAP FINDINGS

Site

Database(s)

EDR ID Number
EPA ID Number

COMAIR, INC. - DANE COUNTY REGIONAL AIRPORT (Continued)

S107681431

EPA Cerclis Id: Not reported
Risk Code: N/A
Acres: UNKNOWN
Acres 100: N
EPA NPL Site?: No
Dept Of Commerce Tracking: No
PECFA Funds Eligible?: No
Above Ground Storage Tank?: No
Drycleaner?: No
Co-contamination?: No
Public Land Survey System Desc: ?
Geo Located: N
DNR GIS Registry View Map Layers: Not reported
GIS Area Point Flag: N

Actions:

Action Date: 07/12/2006 Action Code: 1
Action Name: Spill Incident Occurred
Action Desc: Date the Spill occurred or the date reported to DNR if actual date unknown.
Action Comments: Not reported

Action Date: 07/12/2006 Action Code: 5
Action Name: Spill Reported to DNR
Action Desc: Date the DNR was notified of the Spill incident.
Action Comments: EXACT DATE UNK

Action Date: 07/17/2006 Action Code: 11
Action Name: Spill Closed
Action Desc: No further action; RP is not required to conduct NR716 investigation.
Action Comments: Not reported

Incident Date: Not reported
Report Date: 07/12/2006 10:47:00 PM
Spill Source: 13
Notify Flag: Not reported
DNR Investigate: Not reported
Spill Cause: TRUCK PULLED AWAY WITH HOSE ATTACHED & HOSE BROKE ABOVE SAFETY BELT
Spill Color: Not reported
Spill Odor: Not reported
Physical Description: Not reported
Spill Comments: Not reported
Spill Comments: SEE SPILL FORM

Spill Action Code: 04
Spill Action Desc: Cleanup Method - Absorbent
Spill Action Comments: Not reported

Spill Action Code: 06
Spill Action Desc: Containment
Spill Action Comments: Not reported

Substances:

Substance Desc: Jet Fuel
Amount Released: 100
Release Code: Gal

Map ID
Direction
Distance
Elevation

MAP FINDINGS

Site

Database(s)

EDR ID Number
EPA ID Number

COMAIR, INC. - DANE COUNTY REGIONAL AIRPORT (Continued)

S107681431

Impact Number: 550138
Impact Code: 13
Impact Comments: Concrete/Asphalt
Impact Potential: Not reported

Impact Number: 550137
Impact Code: 08
Impact Comments: Air Contamination
Impact Potential: Not reported

Contacts:

Role Desc: RP Contact/Agent
Contact Name: STEVE DANNER
Contact Address: 4000 INTERNATIONAL LANE
Contact Addr2: Not reported
Contact City,St,Zip: MADISON, WI 53714
Contact Country: UNITED STATES
Company Address: MADISON, WI 53714

Role Desc: Responsible Party
Contact Name: WISCONSIN AVIATION
Contact Address: 4000 INTERNATIONAL LN
Contact Addr2: Not reported
Contact City,St,Zip: MADISON, WI 53714
Contact Country: UNITED STATES
Company Address: MADISON, WI 53714

Role Desc: Project Manager
Contact Name: TED AMMAN
Contact Address: 3911 FISH HATCHERY RD
Contact Addr2: Not reported
Contact City,St,Zip: FITCHBURG
Contact Country: Not reported
Company Address: FITCHBURG,

Site Id: 2235700
Detail Seq No: 555227
Activity Type: SPILL
Activity Name: DANE CNTY REGIONAL AIRPORT
Activity Number: 0413555227
Activity Display Number: 04-13-555227
Activity Detail Address: 3RD ENTRANCE, ACROSS FROM MAIN SECURITY GATE - EMERGENCY GENERATOR
Activity Comments: Not reported
Region Name: STH CNTRL
Facility ID: 113225640
Start Date: 04/05/2001
End Date: 07/05/2001
Last Action: 2001-07-05
Status Cd: C
Status: CLOSED
Jurisdiction: DNR RR
Act Code: 350
Owner Name: US ARMY CORPS OF ENG
Owner Addr: ROCK ISLAND DIST BOX 2004
Owner City,St,Zip: ROCK ISLAND, IL 612042004
Dept Of Commerce Number: NONE
Comm Occurrence Id: NONE

Map ID
Direction
Distance
Elevation

MAP FINDINGS

Site

Database(s)

EDR ID Number
EPA ID Number

COMAIR, INC. - DANE COUNTY REGIONAL AIRPORT (Continued)

S107681431

EPA Cerclis Id: Not reported
Risk Code: N/A
Acres: UNKNOWN
Acres 100: N
EPA NPL Site?: No
Dept Of Commerce Tracking: No
PECFA Funds Eligible?: No
Above Ground Storage Tank?: No
Drycleaner?: No
Co-contamination?: No
Public Land Survey System Desc: ?
Geo Located: N
DNR GIS Registry View Map Layers: Not reported
GIS Area Point Flag: N

Actions:

Action Date: 04/05/2001 Action Code: 1
Action Name: Spill Incident Occurred
Action Desc: Date the Spill occurred or the date reported to DNR if actual date unknown.
Action Comments: Not reported

Action Date: 04/05/2001 Action Code: 5
Action Name: Spill Reported to DNR
Action Desc: Date the DNR was notified of the Spill incident.
Action Comments: Not reported

Action Date: 07/05/2001 Action Code: 11
Action Name: Spill Closed
Action Desc: No further action; RP is not required to conduct NR716 investigation.
Action Comments: Not reported

Action Date: 07/05/2001 Action Code: 183
Action Name: No Further Action Request with Fee
Action Desc: No Further Action letter issued by the DNR in accordance with NR708 and a fee is paid.
Action Comments: Not reported

Action Date: 07/05/2001 Action Code: 83
Action Name: Close-out Under NR708.09
Action Desc: No Further Action required. RP not required to conduct NR716 investigation. Not closed out under NR726.
Action Comments: NFA LETTER TO DANE CO AIRPORT MANAGER

Incident Date: 04/05/2001
Report Date: 04/05/2001
Spill Source: 13
Notify Flag: Not reported
DNR Investigate: Not reported
Spill Cause: OVERFILL OF EMERGENCY GENERATOR
Spill Color: Not reported
Spill Odor: Not reported
Physical Description: Not reported
Spill Comments: EMERGENCY GENERATOR OVERFILL
Spill Comments: SEE SPILL FORM

Spill Action Code: 09
Spill Action Desc: Cleanup Method - Excavation

Map ID
Direction
Distance
Elevation

MAP FINDINGS

Site

Database(s)

EDR ID Number
EPA ID Number

COMAIR, INC. - DANE COUNTY REGIONAL AIRPORT (Continued)

S107681431

Spill Action Comments:-8-10 CU YD

Spill Action Code: 07
Spill Action Desc: Contractor Hired
Spill Action Comments:BT2

Substances:

Substance Desc: Diesel Fuel
Amount Released: 50
Release Code: Gal

Impact Number: 563627
Impact Code: 05
Impact Comments: Soil Contamination
Impact Potential: Not reported

Impact Number: 563628
Impact Code: 04
Impact Comments: Groundwater Contamination
Impact Potential: Y

Impact Number: 563629
Impact Code: 07
Impact Comments: Surface Water Contamination
Impact Potential: Y

Contacts:

Role Desc: Project Manager
Contact Name: MICHAEL SCHMOLLER
Contact Address: 3911 FISH HATCHERY RD
Contact Addr2: Not reported
Contact City,St,Zip: FITCHBURG
Contact Country: Not reported
Company Address: FITCHBURG,

Role Desc: Responsible Party
Contact Name: DANE CNTY REGIONAL AIRPORT
Contact Address: 4000 INTERNATIONAL LN
Contact Addr2: Not reported
Contact City,St,Zip: MADISON, WI 53704-3155
Contact Country: UNITED STATES
Company Address: MADISON, WI 53704

Site Id: 2235700
Detail Seq No: 555754
Activity Type: SPILL
Activity Name: WISCONSIN AVIATION SPILL
Activity Number: 0413555754
Activity Display Number: 04-13-555754
Activity Detail Address: Not reported
Activity Comments: *** AUTO-POPULATED FROM SPILL SERTS SYSTEM. SPILL ID: 20100816SC13-1

Region Name: STH CNTRL
Facility ID: 113225640
Start Date: 08/16/2010
End Date: 08/17/2010

Map ID
Direction
Distance
Elevation

MAP FINDINGS

Site

Database(s)

EDR ID Number
EPA ID Number

COMAIR, INC. - DANE COUNTY REGIONAL AIRPORT (Continued)

S107681431

Last Action: 2010-12-04
Status Cd: C
Status: CLOSED
Jurisdiction: DNR RR
Act Code: 350
Owner Name: US ARMY CORPS OF ENG
Owner Addr: ROCK ISLAND DIST BOX 2004
Owner City,St,Zip: ROCK ISLAND, IL 612042004
Dept Of Commerce Number: NONE
Comm Occurrence Id: NONE
EPA Cerclis Id: Not reported
Risk Code: N/A
Acres: UNKNOWN
Acres 100: N
EPA NPL Site?: No
Dept Of Commerce Tracking: No
PECFA Funds Eligible?: No
Above Ground Storage Tank?: No
Drycleaner?: No
Co-contamination?: No
Public Land Survey System Desc: ?
Geo Located: N
DNR GIS Registry View Map Layers: Not reported
GIS Area Point Flag: N

Actions:

Action Date: 08/16/2010 Action Code: 1
Action Name: Spill Incident Occurred
Action Desc: Date the Spill occurred or the date reported to DNR if actual date unknown.
Action Comments: Not reported

Action Date: 08/16/2010 Action Code: 5
Action Name: Spill Reported to DNR
Action Desc: Date the DNR was notified of the Spill incident.
Action Comments: Not reported

Action Date: 08/17/2010 Action Code: 11
Action Name: Spill Closed
Action Desc: No further action; RP is not required to conduct NR716 investigation.
Action Comments: Not reported

Action Date: 12/04/2010 5:39:41 PM Action Code: 999
Action Name: Spills QA/QC Completed
Action Desc: Date the QA/QC Review of this Spill Activity was completed.
Action Comments: Not reported

Incident Date: 08/16/2010
Report Date: 08/16/2010
Spill Source: 13
Notify Flag: N
DNR Investigate: Not reported
Spill Cause: A TRANSFER VALVE STUCK AND ABOUT 30 GALLONS OF JET A SPILLED ONTO THE RAMP. SOME LEFT THE PAVEMENT TO THE ADJACENT GRASS
Spill Color: Not reported
Spill Odor: Not reported
Physical Description: Not reported
Spill Comments: Transportation Accident, Load Spill

Map ID
Direction
Distance
Elevation

MAP FINDINGS

Site

Database(s)

EDR ID Number
EPA ID Number

COMAIR, INC. - DANE COUNTY REGIONAL AIRPORT (Continued)

S107681431

Spill Comments: THIS WAS A MINOR INCIDENT

Spill Action Code: 04

Spill Action Desc: Cleanup Method - Absorbent

Spill Action Comments: Not reported

Substances:

Substance Desc: Jet Fuel

Amount Released: 30

Release Code: Gal

Impact Number: 564475

Impact Code: 13

Impact Comments: Concrete/Asphalt

Impact Potential: N

Impact Number: 564476

Impact Code: 05

Impact Comments: Soil Contamination

Impact Potential: N

Contacts:

Role Desc: Project Manager

Contact Name: MICHAEL SCHMOLLER

Contact Address: 3911 FISH HATCHERY RD

Contact Addr2: Not reported

Contact City,St,Zip: FITCHBURG

Contact Country: Not reported

Company Address: FITCHBURG,

Role Desc: Responsible Party

Contact Name: WISCONSIN AVIATION

Contact Address: 4000 INTERNATIONAL LN

Contact Addr2: Not reported

Contact City,St,Zip: MADISON, WI 53714

Contact Country: UNITED STATES

Company Address: MADISON, WI 53714

Site Id: 3771300

Detail Seq No: 45337

Activity Type: SPILL

Activity Name: 4000 INTERNATIONAL LN

Activity Number: 0413045337

Activity Display Number: 04-13-045337

Activity Detail Address: Not reported

Activity Comments: OLD SPILL ID: 901222-02 HISTORIC SPILL. FURTHER ACTION MAY NOT BE NECESSARY. PLEASE CONTACT DNR SPILL COORDINATOR IN SC REGION FOR FILE INFORMATION.

Region Name: STH CNTRL

Facility ID: NONE

Start Date: 12/22/1990

End Date: 01/03/1990

Last Action: 1990-12-22

Status Cd: C

Status: CLOSED

Jurisdiction: DNR RR

Map ID
Direction
Distance
Elevation

MAP FINDINGS

Site

Database(s)

EDR ID Number
EPA ID Number

COMAIR, INC. - DANE COUNTY REGIONAL AIRPORT (Continued)

S107681431

Act Code: 350
Owner Name: Not reported
Owner Addr: Not reported
Owner City,St,Zip: Not reported
Dept Of Commerce Number: NONE
Comm Occurrence Id: NONE
EPA Cerclis Id: Not reported
Risk Code: N/A
Acres: UNKNOWN
Acres 100: N
EPA NPL Site?: No
Dept Of Commerce Tracking: No
PECFA Funds Eligible?: No
Above Ground Storage Tank?: No
Drycleaner?: No
Co-contamination?: No
Public Land Survey System Desc: ?
Geo Located: N
DNR GIS Registry View Map Layers: Not reported
GIS Area Point Flag: N

Actions:

Action Date: 12/22/1990 Action Code: 1
Action Name: Spill Incident Occurred
Action Desc: Date the Spill occurred or the date reported to DNR if actual date unknown.
Action Comments: Auto populated via migration process

Action Date: 01/03/1990 Action Code: 11
Action Name: Spill Closed
Action Desc: No further action; RP is not required to conduct NR716 investigation.
Action Comments: Not reported

Action Date: 12/22/1990 Action Code: 5
Action Name: Spill Reported to DNR
Action Desc: Date the DNR was notified of the Spill incident.
Action Comments: Not reported

Incident Date: 12/22/1990 6:30:00 PM
Report Date: Not reported
Spill Source: 01
Notify Flag: Y
DNR Investigate: D WOOD
Spill Cause: REFUELING ACCIDENT
Spill Color: Not reported
Spill Odor: Not reported
Physical Description: Not reported
Spill Comments: Not reported
Spill Comments: Not reported

Spill Action Code: 06
Spill Action Desc: Containment
Spill Action Comments: WITH SAND DIKE

Spill Action Code: 16
Spill Action Desc: Products/Waste Removed
Spill Action Comments: BY DANE COUNTY HWY DEPT

Map ID
Direction
Distance
Elevation

MAP FINDINGS

Site

Database(s)

EDR ID Number
EPA ID Number

COMAIR, INC. - DANE COUNTY REGIONAL AIRPORT (Continued)

S107681431

Spill Action Code: 04
Spill Action Desc: Cleanup Method - Absorbent
Spill Action Comments: SAND

Substances:

Substance Desc: Jet Fuel
Amount Released: 50
Release Code: Unknown

Impact Number: 128064
Impact Code: 13
Impact Comments: Concrete/Asphalt
Impact Potential: Not reported

Contacts:

Role Desc: Responsible Party
Contact Name: FEDERAL EXPRESS
Contact Address: 1100 LAKE COOK RD
Contact Addr2: Not reported
Contact City,St,Zip: BUFFALO GROVE, IL 60089
Contact Country: UNITED STATES
Company Address: BUFFALO GROVE, IL 60089

Role Desc: Project Manager
Contact Name: TED AMMAN
Contact Address: 3911 FISH HATCHERY RD
Contact Addr2: Not reported
Contact City,St,Zip: FITCHBURG
Contact Country: Not reported
Company Address: FITCHBURG,

Site Id: 2235700
Detail Seq No: 557478
Activity Type: SPILL
Activity Name: THOMPSON AVIATION SPILL
Activity Number: 0413557478
Activity Display Number: 04-13-557478
Activity Detail Address: INTERSECTION OF SWANSON ST & SHAW ST
Activity Comments: *** AUTO-POPULATED FROM SPILL SERTS SYSTEM. SPILL ID: 20110728SC13-1

Region Name: STH CNTRL
Facility ID: 113225640
Start Date: 07/27/2011
End Date: 07/28/2011
Last Action: 2012-02-22
Status Cd: C
Status: CLOSED
Jurisdiction: DNR RR
Act Code: 350
Owner Name: US ARMY CORPS OF ENG
Owner Addr: ROCK ISLAND DIST BOX 2004
Owner City,St,Zip: ROCK ISLAND, IL 612042004
Dept Of Commerce Number: NONE
Comm Occurrence Id: NONE
EPA Cerclis Id: Not reported
Risk Code: N/A

Map ID
Direction
Distance
Elevation

MAP FINDINGS

Site

Database(s)

EDR ID Number
EPA ID Number

COMAIR, INC. - DANE COUNTY REGIONAL AIRPORT (Continued)

S107681431

Acres: UNKNOWN
Acres 100: N
EPA NPL Site?: No
Dept Of Commerce Tracking: No
PECFA Funds Eligible ? : No
Above Ground Storage Tank?: No
Drycleaner?: No
Co-contamination?: No
Public Land Survey System Desc: ?
Geo Located: N
DNR GIS Registry View Map Layers: Not reported
GIS Area Point Flag: N

Actions:

Action Date: 07/27/2011 Action Code: 1
Action Name: Spill Incident Occurred
Action Desc: Date the Spill occurred or the date reported to DNR if actual date unknown.
Action Comments: Not reported

Action Date: 07/28/2011 Action Code: 5
Action Name: Spill Reported to DNR
Action Desc: Date the DNR was notified of the Spill incident.
Action Comments: Not reported

Action Date: 07/28/2011 Action Code: 11
Action Name: Spill Closed
Action Desc: No further action; RP is not required to conduct NR716 investigation.
Action Comments: Not reported

Action Date: 02/22/2012 2:10:42 PM Action Code: 999
Action Name: Spills QA/QC Completed
Action Desc: Date the QA/QC Review of this Spill Activity was completed.
Action Comments: Not reported

Incident Date: 07/27/2011
Report Date: 07/28/2011
Spill Source: 13
Notify Flag: N
DNR Investigate: Not reported
Spill Cause: A TRUCK WAS REFUELING, LIGHTNING IN AREA, OPERATOR CLIMBED DOWN FROM THE TRUCK HOWEVER, THE DEADMAN SWITCH DID NOT WORK CAUSING A RELEASE OF 50 GALLONS TO SECONDARY CONTAINMENT

Spill Color: Not reported
Spill Odor: Not reported
Physical Description: Not reported
Spill Comments: PUMP EQUIPMENT FAILURE
Spill Comments: SCHMOLLER SPOKE WITH JEFF DAVIS CONFIRMING THE RELEASE WAS CONFINED TO SECONDARY CONTAINMENT AND CLEANED UP.

Spill Action Code: 06
Spill Action Desc: Containment
Spill Action Comments: Not reported

Substances:

Substance Desc: Jet Fuel
Amount Released: 50

Map ID
Direction
Distance
Elevation

MAP FINDINGS

Site

Database(s)

EDR ID Number
EPA ID Number

COMAIR, INC. - DANE COUNTY REGIONAL AIRPORT (Continued)

S107681431

Release Code: Gal

Impact Number: 567231
Impact Code: 14
Impact Comments: Contained/Recovered
Impact Potential: N

Contacts:

Role Desc: Project Manager
Contact Name: MICHAEL SCHMOLLER
Contact Address: 3911 FISH HATCHERY RD
Contact Addr2: Not reported
Contact City,St,Zip: FITCHBURG
Contact Country: Not reported
Company Address: FITCHBURG,

Role Desc: Responsible Party
Contact Name: THOMPSON AVIATION
Contact Address: 3606 CORBEN CT
Contact Addr2: Not reported
Contact City,St,Zip: MADISON, WI 53704
Contact Country: UNITED STATES
Company Address: MADISON, WI 53704

Site Id: 2235700
Detail Seq No: 558339
Activity Type: SPILL
Activity Name: DANE CNTY REGIONAL AIRPORT SPILL
Activity Number: 0413558339
Activity Display Number: 04-13-558339
Activity Detail Address: RUNWAY #21
Activity Comments: *** AUTO-POPULATED FROM SPILL SERTS SYSTEM. SPILL ID: 20120210SC13-1

Region Name: STH CNTRL
Facility ID: 113225640
Start Date: 02/10/2012
End Date: 02/13/2012
Last Action: 2012-03-23
Status Cd: C
Status: CLOSED
Jurisdiction: DNR RR
Act Code: 350
Owner Name: US ARMY CORPS OF ENG
Owner Addr: ROCK ISLAND DIST BOX 2004
Owner City,St,Zip: ROCK ISLAND, IL 612042004
Dept Of Commerce Number: NONE
Comm Occurrence Id: NONE
EPA Cerclis Id: Not reported
Risk Code: N/A
Acres: UNKNOWN
Acres 100: N
EPA NPL Site?: No
Dept Of Commerce Tracking: No
PECFA Funds Eligible?: No
Above Ground Storage Tank?: No
Drycleaner?: No
Co-contamination?: No

Map ID
Direction
Distance
Elevation

MAP FINDINGS

Site

Database(s)

EDR ID Number
EPA ID Number

COMAIR, INC. - DANE COUNTY REGIONAL AIRPORT (Continued)

S107681431

Public Land Survey System Desc: NW 1/4 of the SE 1/4 of Sec 20, T08N, R10E
Geo Located: Y
DNR GIS Registry View Map Layers: Not reported
GIS Area Point Flag: N

Actions:

Action Date: 03/23/2012 9:01:59 PM Action Code: 999
Action Name: Spills QA/QC Completed
Action Desc: Date the QA/QC Review of this Spill Activity was completed.
Action Comments: Not reported

Action Date: 02/10/2012 Action Code: 1
Action Name: Spill Incident Occurred
Action Desc: Date the Spill occurred or the date reported to DNR if actual date unknown.
Action Comments: Not reported

Action Date: 02/10/2012 Action Code: 5
Action Name: Spill Reported to DNR
Action Desc: Date the DNR was notified of the Spill incident.
Action Comments: Not reported

Action Date: 02/13/2012 Action Code: 11
Action Name: Spill Closed
Action Desc: No further action; RP is not required to conduct NR716 investigation.
Action Comments: Not reported

Incident Date: 02/10/2012
Report Date: 02/10/2012
Spill Source: 13
Notify Flag: N
DNR Investigate: Not reported
Spill Cause: AIRPLANE CRASH. ALL LOST FUEL BURNED DURING THE CRASH
Spill Color: Not reported
Spill Odor: Not reported
Physical Description: Not reported
Spill Comments: PLANE CRASH
Spill Comments: SITE CAN BE CLOSED

Spill Action Code: 02
Spill Action Desc: No Action Needed
Spill Action Comments: FUEL BURNED UP IN FIRE FOLLOWING CRASH

Substances:

Substance Desc: Jet Fuel
Amount Released: 280
Release Code: Gal

Impact Number: 569129
Impact Code: 13
Impact Comments: Concrete/Asphalt
Impact Potential: N

Contacts:

Role Desc: Project Manager
Contact Name: MICHAEL SCHMOLLER
Contact Address: 3911 FISH HATCHERY RD

Map ID
Direction
Distance
Elevation

MAP FINDINGS

Site

Database(s)

EDR ID Number
EPA ID Number

COMAIR, INC. - DANE COUNTY REGIONAL AIRPORT (Continued)

S107681431

Contact Addr2: Not reported
Contact City,St,Zip: FITCHBURG
Contact Country: Not reported
Company Address: FITCHBURG,

Role Desc: Responsible Party
Contact Name: DANE CNTY REGIONAL AIRPORT
Contact Address: 4000 INTERNATIONAL LN
Contact Addr2: Not reported
Contact City,St,Zip: MADISON, WI 53704-3155
Contact Country: UNITED STATES
Company Address: MADISON, WI 53704

ASBESTOS:

Site ID: 14-2635
edr_zip: Not reported
Type: Original
Project Type: Abatement/Demolition
Contractor Name: Dirty Ducts Cleaning Environmental and Insulation Inc
PostMark: 05/07/2014
Abate Start: 05/20/2014
Abate End: 05/20/2014
Reno Start: 05/21/2014
Reno End: 08/30/2014
Pipes Friable: 0
Surface Friable: 0
Volume Friable: 0
Pipes Nonfriable RMV 1: 0
Surface Nonfriable RMV 1: 160
Volume Nonfriable RMV 1: 0
Pipes Nonfriable RMV 2: 0
Surface Nonfriable RMV 2: 0
Volume Nonfriable RMV 2: 0
Pipes Nonfriable NOTRMV 1: 0
Surface Nonfriable NOTRMV 1: 0
Volume Nonfriable NOTRMV 1: 0
Pipes Nonfriable NOTRMV 2: 0
Surface Nonfriable NOTRMV 2: 0
Volume Nonfriable NOTRMV 2: 0
Status: Submitted

Site ID: 15-1167
edr_zip: Not reported
Type: Revised
Project Type: Abatement/Demolition
Contractor Name: Dirty Ducts Cleaning Environmental and Insulation Inc
PostMark: 11/18/2014
Abate Start: 12/02/2014
Abate End: 12/02/2014
Reno Start: 12/02/2014
Reno End: 12/31/2014
Pipes Friable: 0
Surface Friable: 100
Volume Friable: 0
Pipes Nonfriable RMV 1: 0
Surface Nonfriable RMV 1: 292
Volume Nonfriable RMV 1: 0

Map ID
Direction
Distance
Elevation

MAP FINDINGS

Site

Database(s)

EDR ID Number
EPA ID Number

COMAIR, INC. - DANE COUNTY REGIONAL AIRPORT (Continued)

S107681431

Pipes Nonfriable RMV 2: 0
Surface Nonfriable RMV 2: 12
Volume Nonfriable RMV 2: 0
Pipes Nonfriable NOTRMV 1: 0
Surface Nonfriable NOTRMV 1: 0
Volume Nonfriable NOTRMV 1: 0
Pipes Nonfriable NOTRMV 2: 0
Surface Nonfriable NOTRMV 2: 0
Volume Nonfriable NOTRMV 2: 0
Status: Submitted

Site ID: 13-2200
edr_zip: Not reported
Type: Original
Project Type: Demolition
Contractor Name: Schlobohm Excavating
PostMark: 04/10/2013
Abate Start: Not reported
Abate End: Not reported
Reno Start: 04/29/2013
Reno End: 05/03/2013
Pipes Friable: 0
Surface Friable: 0
Volume Friable: 0
Pipes Nonfriable RMV 1: 0
Surface Nonfriable RMV 1: 0
Volume Nonfriable RMV 1: 0
Pipes Nonfriable RMV 2: 0
Surface Nonfriable RMV 2: 0
Volume Nonfriable RMV 2: 0
Pipes Nonfriable NOTRMV 1: 0
Surface Nonfriable NOTRMV 1: 0
Volume Nonfriable NOTRMV 1: 0
Pipes Nonfriable NOTRMV 2: 0
Surface Nonfriable NOTRMV 2: 0
Volume Nonfriable NOTRMV 2: 0
Status: Submitted

WI MANIFEST:

Year: 2010
EPA ID: WIR000016873
FID: 113284160
ACT Code: 203
ACT Status: A
ACT Code 1: 203
ACT Name: HW Generator - Very Small
Contact Title: GEN MGR MSN
Contact Name: WILLIAM O'DONOGHUE
Contact Address: 4000 INTERNATIONAL LN
Contact City/State/Zip: MADISON, WI 537014
Contact Telephone: 6082493305
Contact EMail Address: william.o'donoghue@aa.com

Shipped:

Year: 2010
Manifest Doc Id: 000373603WAS

Map ID
Direction
Distance
Elevation

MAP FINDINGS

Site

Database(s)

EDR ID Number
EPA ID Number

COMAIR, INC. - DANE COUNTY REGIONAL AIRPORT (Continued)

S107681431

Copy Type: TSDCOPY
Gen EPA ID: WIR000016873
Gen Date: 12/02/2010
GEN Copy Revd Date: Not reported
TSD Date: 01/04/2011
TSD EPA ID: OHD980613541
TSD Copy Revd Date: 02/17/2011

Year: 2010
Manifest Doc Id: 000375070WAS
Copy Type: TSDCOPY
Gen EPA ID: WIR000016873
Gen Date: 12/02/2010
GEN Copy Revd Date: Not reported
TSD Date: 12/12/2010
TSD EPA ID: IND093219012
TSD Copy Revd Date: 02/17/2011

TIER 2:

Facility ID: 63818
Facility Municipality: Not reported
Corporate Name: Dane County Regional Airport
Year: 2017
Owner Name: Not reported
Owner Address: Not reported
Owner City,St,Zip: Not reported
CAS Number: N/A
Chemical Name: POTASSIUM ACETATE
Actual Max Amount: Not reported
Actual Max Units: Not reported
SIC Code: Not reported
NAICS Code: 481111
Inv Reporting (Sec 311/312): Not reported
Planning/Section 302 Facility: Not reported
Planning Fac: Not reported
Tier Two Inventory Fac: Not reported
Location: Not reported
Container Code: Not reported
Pressure Code: Not reported
Temp Code: Not reported
Trade Secret: Not reported
Pure: No
Mix: Yes
Solid: No
Liquid: Yes
Gas: No
EHS: No
EHS Name: Not reported
Fire: Not reported
Pressure: No
Immediate: Yes
Delayed: No
Inventory Max: Not reported
Inventory Avg: Not reported
Inventory Days: 365
Contact Name1: Not reported

Map ID
Direction
Distance
Elevation

MAP FINDINGS

Site

Database(s)

EDR ID Number
EPA ID Number

COMAIR, INC. - DANE COUNTY REGIONAL AIRPORT (Continued)

S107681431

Contact Phone1a: Not reported
Contact Phone1b: Not reported
Contact Name2: Not reported
Contact Phone2a: Not reported
Contact Phone2b: Not reported
MuniCode: Not reported
Unit: lbs
Is Hazard Reactivity: No
Max Daily Amount Code: Not reported
Max Daily Amount: 426496
Avg Daily Amount Code: Not reported
Avg Daily Amount: Not reported

Facility ID: 63818
Facility Municipality: Not reported
Corporate Name: Dane County Regional Airport
Year: 2017
Owner Name: Not reported
Owner Address: Not reported
Owner City,St,Zip: Not reported
CAS Number: N/A
Chemical Name: DIESEL FUEL
Actual Max Amount: Not reported
Actual Max Units: Not reported
SIC Code: Not reported
NAICS Code: 481111
Inv Reporting (Sec 311/312): Not reported
Planning/Section 302 Facility: Not reported
Planning Fac: Not reported
Tier Two Inventory Fac: Not reported
Location: Not reported
Container Code: Not reported
Pressure Code: Not reported
Temp Code: Not reported
Trade Secret: Not reported
Pure: Yes
Mix: No
Solid: No
Liquid: Yes
Gas: No
EHS: No
EHS Name: Not reported
Fire: Not reported
Pressure: No
Immediate: No
Delayed: No
Inventory Max: Not reported
Inventory Avg: Not reported
Inventory Days: 365
Contact Name1: Not reported
Contact Phone1a: Not reported
Contact Phone1b: Not reported
Contact Name2: Not reported
Contact Phone2a: Not reported
Contact Phone2b: Not reported
MuniCode: Not reported
Unit: lbs

Map ID
Direction
Distance
Elevation

MAP FINDINGS

Site

Database(s)

EDR ID Number
EPA ID Number

COMAIR, INC. - DANE COUNTY REGIONAL AIRPORT (Continued)

S107681431

Is Hazard Reactivity: No
Max Daily Amount Code: Not reported
Max Daily Amount: 69430
Avg Daily Amount Code: Not reported
Avg Daily Amount: Not reported

Facility ID: 63818
Facility Municipality: Not reported
Corporate Name: Dane County Regional Airport
Year: 2017
Owner Name: Not reported
Owner Address: Not reported
Owner City,St,Zip: Not reported
CAS Number: 8006619
Chemical Name: GASOLINE
Actual Max Amount: Not reported
Actual Max Units: Not reported
SIC Code: Not reported
NAICS Code: 481111
Inv Reporting (Sec 311/312): Not reported
Planning/Section 302 Facility: Not reported
Planning Fac: Not reported
Tier Two Inventory Fac: Not reported
Location: Not reported
Container Code: Not reported
Pressure Code: Not reported
Temp Code: Not reported
Trade Secret: Not reported
Pure: Yes
Mix: No
Solid: No
Liquid: Yes
Gas: No
EHS: No
EHS Name: Not reported
Fire: Not reported
Pressure: No
Immediate: No
Delayed: No
Inventory Max: Not reported
Inventory Avg: Not reported
Inventory Days: 365
Contact Name1: Not reported
Contact Phone1a: Not reported
Contact Phone1b: Not reported
Contact Name2: Not reported
Contact Phone2a: Not reported
Contact Phone2b: Not reported
MuniCode: Not reported
Unit: lbs
Is Hazard Reactivity: No
Max Daily Amount Code: Not reported
Max Daily Amount: 60730
Avg Daily Amount Code: Not reported
Avg Daily Amount: Not reported

Facility ID: 194379

Map ID
Direction
Distance
Elevation

MAP FINDINGS

Site

Database(s)

EDR ID Number
EPA ID Number

COMAIR, INC. - DANE COUNTY REGIONAL AIRPORT (Continued)

S107681431

Facility Municipality: Not reported
Corporate Name: IDSi
Year: 2017
Owner Name: Not reported
Owner Address: Not reported
Owner City,St,Zip: Not reported
CAS Number: 57556
Chemical Name: PROPYLENE GLYCOL
Actual Max Amount: Not reported
Actual Max Units: Not reported
SIC Code: Not reported
NAICS Code: 481111
Inv Reporting (Sec 311/312): Not reported
Planning/Section 302 Facility: Not reported
Planning Fac: Not reported
Tier Two Inventory Fac: Not reported
Location: Not reported
Container Code: Not reported
Pressure Code: Not reported
Temp Code: Not reported
Trade Secret: Not reported
Pure: No
Mix: Yes
Solid: No
Liquid: Yes
Gas: No
EHS: No
EHS Name: Not reported
Fire: Not reported
Pressure: No
Immediate: Yes
Delayed: No
Inventory Max: Not reported
Inventory Avg: Not reported
Inventory Days: 366
Contact Name1: Not reported
Contact Phone1a: Not reported
Contact Phone1b: Not reported
Contact Name2: Not reported
Contact Phone2a: Not reported
Contact Phone2b: Not reported
MuniCode: Not reported
Unit: lbs
Is Hazard Reactivity: No
Max Daily Amount Code: Not reported
Max Daily Amount: 19703
Avg Daily Amount Code: Not reported
Avg Daily Amount: Not reported

Facility ID: 441014
Facility Municipality: MADISON, CITY OF - DANE
Corporate Name: Not reported
Year: 2016
Owner Name: Not reported
Owner Address: Not reported
Owner City,St,Zip: Not reported
CAS Number: 7664939

Map ID
Direction
Distance
Elevation

MAP FINDINGS

Site

Database(s)

EDR ID Number
EPA ID Number

COMAIR, INC. - DANE COUNTY REGIONAL AIRPORT (Continued)

S107681431

Chemical Name: SULFURIC ACID - LEAD ACID BATTERY COMPONATE
Actual Max Amount: Not reported
Actual Max Units: Not reported
SIC Code: Not reported
NAICS Code: 481111
Inv Reporting (Sec 311/312): Not reported
Planning/Section 302 Facility: Not reported
Planning Fac: Not reported
Tier Two Inventory Fac: Not reported
Location: Not reported
Container Code: Not reported
Pressure Code: Not reported
Temp Code: Not reported
Trade Secret: Not reported
Pure: TRUE
Mix: FALSE
Solid: FALSE
Liquid: TRUE
Gas: FALSE
EHS: TRUE
EHS Name: SULFURIC ACID
Fire: FALSE
Pressure: FALSE
Immediate: TRUE
Delayed: TRUE
Inventory Max: Not reported
Inventory Avg: Not reported
Inventory Days: 365
Contact Name1: Not reported
Contact Phone1a: Not reported
Contact Phone1b: Not reported
Contact Name2: Not reported
Contact Phone2a: Not reported
Contact Phone2b: Not reported
MuniCode: Not reported
Unit: Not reported
Is Hazard Reactivity: 1
Max Daily Amount Code: Not reported
Max Daily Amount: 870
Avg Daily Amount Code: Not reported
Avg Daily Amount: 870

Facility ID: 456179
Facility Municipality: MADISON, CITY OF - DANE
Corporate Name: Not reported
Year: 2016
Owner Name: Not reported
Owner Address: Not reported
Owner City,St,Zip: Not reported
CAS Number: Not reported
Chemical Name: SANIFIL AIRCRAFT LAV DE-ICER
Actual Max Amount: Not reported
Actual Max Units: Not reported
SIC Code: Not reported
NAICS Code: 481111
Inv Reporting (Sec 311/312): Not reported
Planning/Section 302 Facility: Not reported

Map ID
Direction
Distance
Elevation

MAP FINDINGS

Site

Database(s)

EDR ID Number
EPA ID Number

COMAIR, INC. - DANE COUNTY REGIONAL AIRPORT (Continued)

S107681431

Planning Fac:	Not reported
Tier Two Inventory Fac:	Not reported
Location:	Not reported
Container Code:	Not reported
Pressure Code:	Not reported
Temp Code:	Not reported
Trade Secret:	Not reported
Pure:	FALSE
Mix:	TRUE
Solid:	FALSE
Liquid:	TRUE
Gas:	FALSE
EHS:	FALSE
EHS Name:	Not reported
Fire:	FALSE
Pressure:	FALSE
Immediate:	TRUE
Delayed:	FALSE
Inventory Max:	Not reported
Inventory Avg:	Not reported
Inventory Days:	365
Contact Name1:	Not reported
Contact Phone1a:	Not reported
Contact Phone1b:	Not reported
Contact Name2:	Not reported
Contact Phone2a:	Not reported
Contact Phone2b:	Not reported
MuniCode:	Not reported
Unit:	Not reported
Is Hazard Reactivity:	0
Max Daily Amount Code:	Not reported
Max Daily Amount:	11750
Avg Daily Amount Code:	Not reported
Avg Daily Amount:	6000
Facility ID:	456180
Facility Municipality:	MADISON, CITY OF - DANE
Corporate Name:	Not reported
Year:	2016
Owner Name:	Not reported
Owner Address:	Not reported
Owner City,St,Zip:	Not reported
CAS Number:	Not reported
Chemical Name:	POLAR PLUS LT 55/45 DILUTE TYPE I AIRCRAFT DEICING FLUID
Actual Max Amount:	Not reported
Actual Max Units:	Not reported
SIC Code:	Not reported
NAICS Code:	481111
Inv Reporting (Sec 311/312):	Not reported
Planning/Section 302 Facility:	Not reported
Planning Fac:	Not reported
Tier Two Inventory Fac:	Not reported
Location:	Not reported
Container Code:	Not reported
Pressure Code:	Not reported
Temp Code:	Not reported
Trade Secret:	Not reported

Map ID
Direction
Distance
Elevation

MAP FINDINGS

Site

Database(s)

EDR ID Number
EPA ID Number

COMAIR, INC. - DANE COUNTY REGIONAL AIRPORT (Continued)

S107681431

Pure: FALSE
Mix: TRUE
Solid: FALSE
Liquid: TRUE
Gas: FALSE
EHS: FALSE
EHS Name: Not reported
Fire: FALSE
Pressure: FALSE
Immediate: TRUE
Delayed: FALSE
Inventory Max: Not reported
Inventory Avg: Not reported
Inventory Days: 365
Contact Name1: Not reported
Contact Phone1a: Not reported
Contact Phone1b: Not reported
Contact Name2: Not reported
Contact Phone2a: Not reported
Contact Phone2b: Not reported
MuniCode: Not reported
Unit: Not reported
Is Hazard Reactivity: 0
Max Daily Amount Code: Not reported
Max Daily Amount: 40753
Avg Daily Amount Code: Not reported
Avg Daily Amount: 30753

Facility ID: 129189
Facility Municipality: MADISON, CITY OF - DANE
Corporate Name: Not reported
Year: 2016
Owner Name: Not reported
Owner Address: Not reported
Owner City,St,Zip: Not reported
CAS Number: 57556
Chemical Name: PROPYLENE GLYCOL TYPE I
Actual Max Amount: Not reported
Actual Max Units: Not reported
SIC Code: Not reported
NAICS Code: 481111
Inv Reporting (Sec 311/312): Not reported
Planning/Section 302 Facility: Not reported
Planning Fac: Not reported
Tier Two Inventory Fac: Not reported
Location: Not reported
Container Code: Not reported
Pressure Code: Not reported
Temp Code: Not reported
Trade Secret: Not reported
Pure: TRUE
Mix: FALSE
Solid: FALSE
Liquid: TRUE
Gas: FALSE
EHS: FALSE
EHS Name: Not reported

Map ID
Direction
Distance
Elevation

MAP FINDINGS

Site

Database(s)

EDR ID Number
EPA ID Number

COMAIR, INC. - DANE COUNTY REGIONAL AIRPORT (Continued)

S107681431

Fire: FALSE
Pressure: FALSE
Immediate: TRUE
Delayed: TRUE
Inventory Max: Not reported
Inventory Avg: Not reported
Inventory Days: 365
Contact Name1: Not reported
Contact Phone1a: Not reported
Contact Phone1b: Not reported
Contact Name2: Not reported
Contact Phone2a: Not reported
Contact Phone2b: Not reported
MuniCode: Not reported
Unit: Not reported
Is Hazard Reactivity: 0
Max Daily Amount Code: Not reported
Max Daily Amount: 78030
Avg Daily Amount Code: Not reported
Avg Daily Amount: 58522

Facility ID: 2597
Facility Municipality: MADISON, CITY OF - DANE
Corporate Name: Dane County Regional Airport
Year: 2016
Owner Name: Not reported
Owner Address: Not reported
Owner City,St,Zip: Not reported
CAS Number: Not reported
Chemical Name: DIESEL FUEL
Actual Max Amount: Not reported
Actual Max Units: Not reported
SIC Code: Not reported
NAICS Code: 481111
Inv Reporting (Sec 311/312): Not reported
Planning/Section 302 Facility: Not reported
Planning Fac: Not reported
Tier Two Inventory Fac: Not reported
Location: Not reported
Container Code: Not reported
Pressure Code: Not reported
Temp Code: Not reported
Trade Secret: Not reported
Pure: TRUE
Mix: FALSE
Solid: FALSE
Liquid: TRUE
Gas: FALSE
EHS: FALSE
EHS Name: Not reported
Fire: TRUE
Pressure: FALSE
Immediate: FALSE
Delayed: FALSE
Inventory Max: Not reported
Inventory Avg: Not reported
Inventory Days: 365

Map ID
Direction
Distance
Elevation

MAP FINDINGS

Site

Database(s)

EDR ID Number
EPA ID Number

COMAIR, INC. - DANE COUNTY REGIONAL AIRPORT (Continued)

S107681431

Contact Name1:	Not reported
Contact Phone1a:	Not reported
Contact Phone1b:	Not reported
Contact Name2:	Not reported
Contact Phone2a:	Not reported
Contact Phone2b:	Not reported
MuniCode:	Not reported
Unit:	Not reported
Is Hazard Reactivity:	0
Max Daily Amount Code:	Not reported
Max Daily Amount:	69430
Avg Daily Amount Code:	Not reported
Avg Daily Amount:	34715
Facility ID:	456610
Facility Municipality:	MADISON, CITY OF - DANE
Corporate Name:	Not reported
Year:	2016
Owner Name:	Not reported
Owner Address:	Not reported
Owner City,St,Zip:	Not reported
CAS Number:	57556
Chemical Name:	PROPYLENE GLYCOL TYPE IV
Actual Max Amount:	Not reported
Actual Max Units:	Not reported
SIC Code:	Not reported
NAICS Code:	481219
Inv Reporting (Sec 311/312):	Not reported
Planning/Section 302 Facility:	Not reported
Planning Fac:	Not reported
Tier Two Inventory Fac:	Not reported
Location:	Not reported
Container Code:	Not reported
Pressure Code:	Not reported
Temp Code:	Not reported
Trade Secret:	Not reported
Pure:	TRUE
Mix:	FALSE
Solid:	FALSE
Liquid:	TRUE
Gas:	FALSE
EHS:	FALSE
EHS Name:	Not reported
Fire:	FALSE
Pressure:	FALSE
Immediate:	TRUE
Delayed:	TRUE
Inventory Max:	Not reported
Inventory Avg:	Not reported
Inventory Days:	365
Contact Name1:	Not reported
Contact Phone1a:	Not reported
Contact Phone1b:	Not reported
Contact Name2:	Not reported
Contact Phone2a:	Not reported
Contact Phone2b:	Not reported
MuniCode:	Not reported

Map ID
Direction
Distance
Elevation

MAP FINDINGS

Site

Database(s)

EDR ID Number
EPA ID Number

COMAIR, INC. - DANE COUNTY REGIONAL AIRPORT (Continued)

S107681431

Unit: Not reported
Is Hazard Reactivity: 0
Max Daily Amount Code: Not reported
Max Daily Amount: 10092
Avg Daily Amount Code: Not reported
Avg Daily Amount: 7569

**K54
NW
1/4-1/2
0.303 mi.
1601 ft.**

**NATIONAL CAR RENTAL (FORMER)
4000 INTERNATIONAL LN SITE C
MADISON, WI 53704**

Site 4 of 4 in cluster K

**WI SHWIMS
RCRA NonGen / NLR
FINDS
ECHO**

**1000983198
WI0000990887**

**Relative:
Lower
Actual:
857 ft.**

SHWIMS:
FID: 113267000
Status: MOVED
Region: SOUTH CENTRAL

RCRA NonGen / NLR:

Date form received by agency: 01/29/2007
Facility name: NATIONAL CAR RENTAL (FORMER)
Facility address: 4000 INTERNATIONAL LN SITE C
MADISON, WI 53704
EPA ID: WI0000990887
Mailing address: 5934 S HOWELL AVE
MILWAUKEE, WI 53207
Contact: Not reported
Contact address: Not reported
Not reported
Contact country: Not reported
Contact telephone: Not reported
Contact email: Not reported
EPA Region: 05
Classification: Non-Generator
Description: Handler: Non-Generators do not presently generate hazardous waste

Owner/Operator Summary:

Owner/operator name: NATIONAL CAR RENTAL
Owner/operator address: 5934 S HOWELL AVE
MILWAUKEE, WI 53207
Owner/operator country: Not reported
Owner/operator telephone: 414-769-1775
Owner/operator email: Not reported
Owner/operator fax: Not reported
Owner/operator extension: Not reported
Legal status: Private
Owner/Operator Type: Owner
Owner/Op start date: Not reported
Owner/Op end date: Not reported

Handler Activities Summary:

U.S. importer of hazardous waste: No
Mixed waste (haz. and radioactive): No
Recycler of hazardous waste: No
Transporter of hazardous waste: No
Treater, storer or disposer of HW: No

Map ID
Direction
Distance
Elevation

MAP FINDINGS

Site

Database(s)

EDR ID Number
EPA ID Number

NATIONAL CAR RENTAL (FORMER) (Continued)

1000983198

Underground injection activity: No
On-site burner exemption: No
Furnace exemption: No
Used oil fuel burner: No
Used oil processor: No
Used oil refiner: No
Used oil fuel marketer to burner: No
Used oil Specification marketer: No
Used oil transfer facility: No
Used oil transporter: No

. Waste code: D001
. Waste name: IGNITABLE WASTE

Historical Generators:

Date form received by agency: 12/06/1994
Site name: NATIONAL CAR RENTAL
Classification: Not a generator, verified

. Waste code: D001
. Waste name: IGNITABLE WASTE

Violation Status: No violations found

FINDS:

Registry ID: 110005418958

Environmental Interest/Information System

RCRAInfo is a national information system that supports the Resource Conservation and Recovery Act (RCRA) program through the tracking of events and activities related to facilities that generate, transport, and treat, store, or dispose of hazardous waste. RCRAInfo allows RCRA program staff to track the notification, permit, compliance, and corrective action activities required under RCRA.

[Click this hyperlink](#) while viewing on your computer to access additional FINDS: detail in the EDR Site Report.

ECHO:

Envid: 1000983198
Registry ID: 110005418958
DFR URL: <http://echo.epa.gov/detailed-facility-report?fid=110005418958>

L55
East
1/4-1/2
0.326 mi.
1722 ft.

MB GROUP PROPERTY
1802 WRIGHT ST
MADISON, WI
Site 1 of 3 in cluster L

WI LUST **S101516403**
WI WRRSER **N/A**

Relative:
Lower
Actual:
857 ft.

LUST:
Region Name: STH CNTRL
Facility ID: NONE
Status: **CLOSED**
Start Date: 05/04/1992
End Date: 11/06/1996

Map ID
Direction
Distance
Elevation

MAP FINDINGS

Site

Database(s)

EDR ID Number
EPA ID Number

MB GROUP PROPERTY (Continued)

S101516403

Last Action: 11/06/1996
Site Id: 3750600
Detail Seq No: 27068
Activity Type: LUST
Act Code: 340
Activity Name: MB GROUP PROPERTY
Activity Number: 0313001448
Activity Display Number: 03-13-001448
Activity Detail Address: Not reported
Activity Comments: Not reported
Jurisdiction: DNR RR
Owner Name: Not reported
Owner Addr: Not reported
Owner City,St,Zip: Not reported
Dept Of Commerce Number: NONE
Comm Occurrence Id: NONE
EPA Cerclis Id: Not reported
Risk Code: HIGH
Acres: UNKNOWN
Acres 100: No
EPA NPL Site?: No
Dept Of Commerce Tracking: No
PECFA Funds Eligible?: No
Above Ground Storage Tank?: No
Drycleaner?: No
Co-contamination?: No
Public Land Survey System Desc: SW 1/4 of the SE 1/4 of Sec 29, T08N, R10E
Geo Located: Yes
DNR GIS Registry View Map Layers: No

Actions:

Action Date: 05/04/1992 Action Code: 1
Action Name: Notification
Action Desc: Date the DNR is notified of the discovery of the contamination.
Action Comments: Not reported

Action Date: 05/11/1992 Action Code: 2
Action Name: RP Letter Sent
Action Desc: Date of letter to RP notifying of legal responsibilities associated with the discovery of contamination.
Action Comments: Not reported

Action Date: 07/30/1993 Action Code: 43
Action Name: Status Report Received
Action Desc: Date updates on progress are received. Can be 30, 60, 90 days or other interval.
Action Comments: QRTLY/MTHLY STATUS RPT

Action Date: 12/23/1993 Action Code: 43
Action Name: Status Report Received/2
Action Desc: Date updates on progress are received. Can be 30, 60, 90 days or other interval.
Action Comments: QRTLY/MTHLY STATUS RPT

Action Date: 05/22/1995 Action Code: 35
Action Name: Site Investigation Workplan Received (w/out Fee)
Action Desc: Date the DNR receives the Site Investigation Workplan. States the

Map ID
Direction
Distance
Elevation

MAP FINDINGS

Site

Database(s)

EDR ID Number
EPA ID Number

MB GROUP PROPERTY (Continued)

S101516403

objectives of the investigation to determine the degree and extent of contamination.

Action Comments: SI WORK PLAN RECV'D

Action Date: 05/07/1996

Action Code: 39

Action Name: Remedial Action Options Report received (w/out Fee)

Action Desc: Date DNR receives the RAOR (a workplan). It identifies and evaluates options to prevent, minimize, stabilize or eliminate threats from the discharged hazardous substances and to restore the environment to the extent practicable.

Action Comments: Not reported

Action Date: 11/06/1996

Action Code: 11

Action Name: Activity Closed

Action Desc: Date the Closure Letter or No Further Action letter is sent.

Action Comments: Not reported

Action Date: 09/06/1996

Action Code: 41

Action Name: Remedial Action Report Received

Action Desc: [OBSOLETE] Date the DNR receives the Remedial Action Report detailing remedial action efforts for an activity.

Action Comments: Not reported

Impact Number: 70346

Impact Code: 05

Impact Comments: Soil Contamination

Impact Potential: Not reported

Impact Number: 113947

Impact Code: 04

Impact Comments: Groundwater Contamination

Impact Potential: Not reported

Contacts:

Role Desc: Responsible Party

Contact Name: MB GROUP

Contact Address: Not reported

Contact Addr2: Not reported

Contact City,St,Zip: MADISON, WI 53715-0162

Contact Country: UNITED STATES

Company Address: MADISON, WI 53715

Role Desc: Project Manager

Contact Name: MICHAEL SCHMOLLER

Contact Address: 3911 FISH HATCHERY RD

Contact Addr2: Not reported

Contact City,St,Zip: FITCHBURG

Contact Country: Not reported

Company Address: FITCHBURG,

Role Desc: DNR File Contact

Contact Name: WENDY WEIHEMULLER

Contact Address: 3911 FISH HATCHERY ROAD

Contact Addr2: Not reported

Contact City,St,Zip: FITCHBURG, WI 53711

Contact Country: UNITED STATES

Company Address: FITCHBURG, WI 53711

Map ID
Direction
Distance
Elevation

MAP FINDINGS

Site

Database(s)

EDR ID Number
EPA ID Number

MB GROUP PROPERTY (Continued)

S101516403

WRRSER:

Route of Concern: Not reported
Repair Action: Not reported
Added to Inventory: Not reported
Added to HRS List: Not reported
Scoring System: Not reported
Begin Date: 05/04/92
Site Priority: HIGH

M56
ESE
1/4-1/2
0.327 mi.
1728 ft.

**MADISON FIRE DEPT TRAINING CENTER
1702 WRIGHT ST
MADISON, WI 53704**

**WI LUST S108154330
N/A**

Site 1 of 4 in cluster M

Relative:
Lower
Actual:
857 ft.

LUST:

Region Name: STH CNTRL
Facility ID: 113019720
Status: CLOSED
Start Date: 10/17/2011
End Date: 04/16/2012
Last Action: 04/16/2012
Site Id: 1097900
Detail Seq No: 558612
Activity Type: LUST
Act Code: 340
Activity Name: MADISON COLLEGE TRUAX PARKING LOT
Activity Number: 0313558612
Activity Display Number: 03-13-558612
Activity Detail Address: Not reported
Activity Comments: Not reported
Jurisdiction: DNR RR
Owner Name: Not reported
Owner Addr: Not reported
Owner City,St,Zip: Not reported
Dept Of Commerce Number: NONE
Comm Occurrence Id: NONE
EPA Cerclis Id: Not reported
Risk Code: N/A
Acres: .5
Acres 100: No
EPA NPL Site?: No
Dept Of Commerce Tracking: No
PECFA Funds Eligible?: No
Above Ground Storage Tank?: No
Drycleaner?: No
Co-contamination?: No
Public Land Survey System Desc: SW 1/4 of the SE 1/4 of Sec 29, T08N, R10E
Geo Located: Yes
DNR GIS Registry View Map Layers: No

Actions:

Action Date: 10/17/2011 Action Code: 1
Action Name: Notification
Action Desc: Date the DNR is notified of the discovery of the contamination.
Action Comments: Not reported

Map ID
Direction
Distance
Elevation

MAP FINDINGS

Site

Database(s)

EDR ID Number
EPA ID Number

MADISON FIRE DEPT TRAINING CENTER (Continued)

S108154330

Action Date: 01/25/2012 Action Code: 33
Action Name: Tank Closure Environmental Site Assessment Rpt Received
Action Desc: Date that the DNR received an Environmental Site Assessment of a tank system (above-ground or underground) for tank closure or change in services which usually includes sample results.
Action Comments: Not reported

Action Date: 04/16/2012 Action Code: 11
Action Name: Activity Closed
Action Desc: Date the Closure Letter or No Further Action letter is sent.
Action Comments: NO LETTER SENT

Action Date: 04/16/2012 Action Code: 83
Action Name: Close-out Under NR708.09
Action Desc: No Further Action required. RP not required to conduct NR716 investigation. Not closed out under NR726.
Action Comments: Not reported

Substances:

Substance Desc: Fuel Oil
Amount Released: Not reported
Release Code: Not reported

Impact Number: 569691
Impact Code: 05
Impact Comments: Soil Contamination
Impact Potential: Not reported

Contacts:

Role Desc: DNR File Contact
Contact Name: WENDY WEIHEMULLER
Contact Address: 3911 FISH HATCHERY ROAD
Contact Addr2: Not reported
Contact City,St,Zip: FITCHBURG, WI 53711
Contact Country: UNITED STATES
Company Address: FITCHBURG, WI 53711

Role Desc: Project Manager
Contact Name: WENDELL WOJNER
Contact Address: 3911 FISH HATCHERY RD
Contact Addr2: Not reported
Contact City,St,Zip: FITCHBURG
Contact Country: Not reported
Company Address: FITCHBURG,

**M57
ESE
1/4-1/2
0.327 mi.
1728 ft.**

**MADISON FIRE DEPT TRAINING CENTER
1702 WRIGHT ST
MADISON, WI 53704
Site 2 of 4 in cluster M**

**WI SHWIMS S118559465
N/A**

**Relative:
Lower**

SHWIMS:
FID: 113019720
Status: UNKNOWN
Region: SOUTH CENTRAL

**Actual:
857 ft.**

Map ID
Direction
Distance
Elevation

MAP FINDINGS

EDR ID Number
EPA ID Number

L58
East
1/4-1/2
0.329 mi.
1738 ft.

COMPOUND PHOTONICS
1832 WRIGHT ST
MADISON, WI 53704

Site 2 of 3 in cluster L

RCRA-CESQG
WI SHWIMS
FINDS
ECHO
WI MANIFEST
WI TIER 2

1004801190
WIR000102590

Relative:
Lower

Actual:
857 ft.

RCRA-CESQG:

Date form received by agency: 11/26/2013
Facility name: COMPOUND PHOTONICS
Facility address: 1832 WRIGHT ST
MADISON, WI 53704
EPA ID: WIR000102590
Contact: MICHAEL A KLAUS
Contact address: 1832 WRIGHT ST
MADISON, WI 53704
Contact country: US
Contact telephone: 608-240-4816
Contact email: MKLAUS@COMPOUNDPHOTONICS.COM
EPA Region: 05
Classification: Conditionally Exempt Small Quantity Generator
Description: Handler: generates 100 kg or less of hazardous waste per calendar month, and accumulates 1000 kg or less of hazardous waste at any time; or generates 1 kg or less of acutely hazardous waste per calendar month, and accumulates at any time: 1 kg or less of acutely hazardous waste; or 100 kg or less of any residue or contaminated soil, waste or other debris resulting from the cleanup of a spill, into or on any land or water, of acutely hazardous waste; or generates 100 kg or less of any residue or contaminated soil, waste or other debris resulting from the cleanup of a spill, into or on any land or water, of acutely hazardous waste during any calendar month, and accumulates at any time: 1 kg or less of acutely hazardous waste; or 100 kg or less of any residue or contaminated soil, waste or other debris resulting from the cleanup of a spill, into or on any land or water, of acutely hazardous waste

Owner/Operator Summary:

Owner/operator name: COMPOUND PHOTONICS
Owner/operator address: 1110 N 52ND ST
PHOENIX, AL 85008
Owner/operator country: US
Owner/operator telephone: 602-389-8700
Owner/operator email: Not reported
Owner/operator fax: Not reported
Owner/operator extension: Not reported
Legal status: Private
Owner/Operator Type: Owner
Owner/Op start date: 03/28/2013
Owner/Op end date: Not reported

Owner/operator name: COMPOUND PHOTONICS
Owner/operator address: 1110 N 52ND ST
PHOENIX, AL 85008
Owner/operator country: US
Owner/operator telephone: 602-389-8700
Owner/operator email: Not reported
Owner/operator fax: Not reported
Owner/operator extension: Not reported
Legal status: Private

Map ID
Direction
Distance
Elevation

MAP FINDINGS

Site

Database(s)

EDR ID Number
EPA ID Number

COMPOUND PHOTONICS (Continued)

1004801190

Owner/Operator Type: Operator
Owner/Op start date: 03/28/2013
Owner/Op end date: Not reported

Handler Activities Summary:

U.S. importer of hazardous waste: No
Mixed waste (haz. and radioactive): No
Recycler of hazardous waste: No
Transporter of hazardous waste: No
Treater, storer or disposer of HW: No
Underground injection activity: No
On-site burner exemption: No
Furnace exemption: No
Used oil fuel burner: No
Used oil processor: No
Used oil refiner: No
Used oil fuel marketer to burner: No
Used oil Specification marketer: No
Used oil transfer facility: No
Used oil transporter: No

. Waste code: D001
. Waste name: IGNITABLE WASTE

. Waste code: D002
. Waste name: CORROSIVE WASTE

. Waste code: D004
. Waste name: ARSENIC

. Waste code: F003
. Waste name: THE FOLLOWING SPENT NONHALOGENATED SOLVENTS: XYLENE, ACETONE, ETHYL ACETATE, ETHYL BENZENE, ETHYL ETHER, METHYL ISOBUTYL KETONE, N-BUTYL ALCOHOL, CYCLOHEXANONE, AND METHANOL; ALL SPENT SOLVENT MIXTURES/BLENDS CONTAINING, BEFORE USE, ONLY THE ABOVE SPENT NONHALOGENATED SOLVENTS; AND ALL SPENT SOLVENT MIXTURES/BLENDS CONTAINING, BEFORE USE, ONE OR MORE OF THE ABOVE NONHALOGENATED SOLVENTS, AND A TOTAL OF TEN PERCENT OR MORE (BY VOLUME) OF ONE OR MORE OF THOSE SOLVENTS LISTED IN F001, F002, F004, AND F005; AND STILL BOTTOMS FROM THE RECOVERY OF THESE SPENT SOLVENTS AND SPENT SOLVENT MIXTURES.

Historical Generators:

Date form received by agency: 02/07/2006
Site name: ALFALIGHT INC
Classification: Conditionally Exempt Small Quantity Generator

. Waste code: D001
. Waste name: IGNITABLE WASTE

. Waste code: D002
. Waste name: CORROSIVE WASTE

. Waste code: D004
. Waste name: ARSENIC

Map ID
Direction
Distance
Elevation

MAP FINDINGS

Site

Database(s)

EDR ID Number
EPA ID Number

COMPOUND PHOTONICS (Continued)

1004801190

. Waste code: F003
. Waste name: THE FOLLOWING SPENT NONHALOGENATED SOLVENTS: XYLENE, ACETONE, ETHYL ACETATE, ETHYL BENZENE, ETHYL ETHER, METHYL ISOBUTYL KETONE, N-BUTYL ALCOHOL, CYCLOHEXANONE, AND METHANOL; ALL SPENT SOLVENT MIXTURES/BLENDS CONTAINING, BEFORE USE, ONLY THE ABOVE SPENT NONHALOGENATED SOLVENTS; AND ALL SPENT SOLVENT MIXTURES/BLENDS CONTAINING, BEFORE USE, ONE OR MORE OF THE ABOVE NONHALOGENATED SOLVENTS, AND A TOTAL OF TEN PERCENT OR MORE (BY VOLUME) OF ONE OR MORE OF THOSE SOLVENTS LISTED IN F001, F002, F004, AND F005; AND STILL BOTTOMS FROM THE RECOVERY OF THESE SPENT SOLVENTS AND SPENT SOLVENT MIXTURES.

Date form received by agency: 06/30/2005
Site name: ALFALIGHT INC
Classification: Small Quantity Generator

. Waste code: D001
. Waste name: IGNITABLE WASTE

. Waste code: D002
. Waste name: CORROSIVE WASTE

. Waste code: D004
. Waste name: ARSENIC

. Waste code: F003
. Waste name: THE FOLLOWING SPENT NONHALOGENATED SOLVENTS: XYLENE, ACETONE, ETHYL ACETATE, ETHYL BENZENE, ETHYL ETHER, METHYL ISOBUTYL KETONE, N-BUTYL ALCOHOL, CYCLOHEXANONE, AND METHANOL; ALL SPENT SOLVENT MIXTURES/BLENDS CONTAINING, BEFORE USE, ONLY THE ABOVE SPENT NONHALOGENATED SOLVENTS; AND ALL SPENT SOLVENT MIXTURES/BLENDS CONTAINING, BEFORE USE, ONE OR MORE OF THE ABOVE NONHALOGENATED SOLVENTS, AND A TOTAL OF TEN PERCENT OR MORE (BY VOLUME) OF ONE OR MORE OF THOSE SOLVENTS LISTED IN F001, F002, F004, AND F005; AND STILL BOTTOMS FROM THE RECOVERY OF THESE SPENT SOLVENTS AND SPENT SOLVENT MIXTURES.

Date form received by agency: 03/19/2001
Site name: ALFALIGHT INC
Classification: Conditionally Exempt Small Quantity Generator

. Waste code: D000
. Waste name: Not Defined

. Waste code: D001
. Waste name: IGNITABLE WASTE

. Waste code: D002
. Waste name: CORROSIVE WASTE

. Waste code: D003
. Waste name: REACTIVE WASTE

. Waste code: D004
. Waste name: ARSENIC

. Waste code: D008

Map ID
Direction
Distance
Elevation

MAP FINDINGS

Site

Database(s)

EDR ID Number
EPA ID Number

COMPOUND PHOTONICS (Continued)

1004801190

. Waste name: LEAD

. Waste code: K002

. Waste name: WASTEWATER TREATMENT SLUDGE FROM THE PRODUCTION OF CHROME YELLOW AND ORANGE PIGMENTS.

. Waste code: K003

. Waste name: WASTEWATER TREATMENT SLUDGE FROM THE PRODUCTION OF MOLYBDATE ORANGE PIGMENTS.

Violation Status: No violations found

SHWIMS:

FID: 113001900
Status: OPERATING
Region: SOUTH CENTRAL

FINDS:

Registry ID: 110005547523

Environmental Interest/Information System

WI-ESR (Wisconsin - Environmental System Registry) is a database that contains core information about facilities, organizations, and people related to Wisconsin's DNR (Department of Natural Resources).

RCRAInfo is a national information system that supports the Resource Conservation and Recovery Act (RCRA) program through the tracking of events and activities related to facilities that generate, transport, and treat, store, or dispose of hazardous waste. RCRAInfo allows RCRA program staff to track the notification, permit, compliance, and corrective action activities required under RCRA.

[Click this hyperlink](#) while viewing on your computer to access additional FINDS: detail in the EDR Site Report.

ECHO:

Envid: 1004801190
Registry ID: 110005547523
DFR URL: <http://echo.epa.gov/detailed-facility-report?fid=110005547523>

WI MANIFEST:

Year: 2016
EPA ID: WIR000102590
FID: 113001900
ACT Code: 203
ACT Status: A
ACT Code 1: 203
ACT Name: HW Generator - Very Small
Contact Title: WAFER PROCESS SECTION MGR
Contact Name: MICHAEL KLAUS
Contact Address: 1832 WRIGHT ST
Contact City/State/Zip: MADISON, WI 53704
Contact Telephone: 6082404816
Contact EMail Address: MKLAUS@COMPOUNDPHOTONICS.COM

Map ID
Direction
Distance
Elevation

MAP FINDINGS

Site

Database(s)

EDR ID Number
EPA ID Number

COMPOUND PHOTONICS (Continued)

1004801190

Shipped:

Year: 2016
Manifest Doc Id: 008822466FLE
Copy Type: TSDCOPY
Gen EPA ID: WIR000102590
Gen Date: 02/01/2016
GEN Copy Revd Date: Not reported
TSD Date: 02/04/2016
TSD EPA ID: WID990829475
TSD Copy Revd Date: 03/14/2016

Year: 2016
Manifest Doc Id: 009522968FLE
Copy Type: TSDCOPY
Gen EPA ID: WIR000102590
Gen Date: 09/23/2016
GEN Copy Revd Date: Not reported
TSD Date: 10/02/2016
TSD EPA ID: IND093219012
TSD Copy Revd Date: 11/04/2016

Year: 2016
Manifest Doc Id: 009523439FLE
Copy Type: TSDCOPY
Gen EPA ID: WIR000102590
Gen Date: 12/20/2016
GEN Copy Revd Date: Not reported
TSD Date: 12/29/2016
TSD EPA ID: WID990829475
TSD Copy Revd Date: 02/01/2017

Year: 2016
EPA ID: WIR000102590
FID: 113001900
ACT Code: 202
ACT Status: I
ACT Code 1: Not reported
ACT Name: Not reported
Contact Title: Not reported
Contact Name: Not reported
Contact Address: Not reported
Contact City/State/Zip: Not reported
Contact Telephone: Not reported
Contact EMail Address: Not reported

Shipped:

Year: 2016
Manifest Doc Id: 008822466FLE
Copy Type: TSDCOPY
Gen EPA ID: WIR000102590
Gen Date: 02/01/2016
GEN Copy Revd Date: Not reported
TSD Date: 02/04/2016
TSD EPA ID: WID990829475
TSD Copy Revd Date: 03/14/2016

Map ID
Direction
Distance
Elevation

MAP FINDINGS

Site

Database(s)

EDR ID Number
EPA ID Number

COMPOUND PHOTONICS (Continued)

1004801190

Year: 2016
Manifest Doc Id: 009522968FLE
Copy Type: TSDCOPY
Gen EPA ID: WIR000102590
Gen Date: 09/23/2016
GEN Copy Revd Date: Not reported
TSD Date: 10/02/2016
TSD EPA ID: IND093219012
TSD Copy Revd Date: 11/04/2016

Year: 2016
Manifest Doc Id: 009523439FLE
Copy Type: TSDCOPY
Gen EPA ID: WIR000102590
Gen Date: 12/20/2016
GEN Copy Revd Date: Not reported
TSD Date: 12/29/2016
TSD EPA ID: WID990829475
TSD Copy Revd Date: 02/01/2017

Year: 2015
EPA ID: WIR000102590
FID: 113001900
ACT Code: 202
ACT Status: I
ACT Code 1: Not reported
ACT Name: Not reported
Contact Title: Not reported
Contact Name: Not reported
Contact Address: Not reported
Contact City/State/Zip: Not reported
Contact Telephone: Not reported
Contact EMail Address: Not reported

Shipped:

Year: 2015
Manifest Doc Id: 008811776FLE
Copy Type: TSDCOPY
Gen EPA ID: WIR000102590
Gen Date: 12/14/2015
GEN Copy Revd Date: Not reported
TSD Date: 12/23/2015
TSD EPA ID: WID990829475
TSD Copy Revd Date: 02/01/2016

Year: 2015
EPA ID: WIR000102590
FID: 113001900
ACT Code: 203
ACT Status: A
ACT Code 1: 203
ACT Name: HW Generator - Very Small
Contact Title: WAFER PROCESS SECTION MGR
Contact Name: MICHAEL KLAUS
Contact Address: 1832 WRIGHT ST

Map ID
Direction
Distance
Elevation

MAP FINDINGS

Site

Database(s)

EDR ID Number
EPA ID Number

COMPOUND PHOTONICS (Continued)

1004801190

Contact City/State/Zip: MADISON, WI 53704
Contact Telephone: 6082404816
Contact EMail Address: MKLAUS@COMPOUNDPHOTONICS.COM

Shipped:

Year: 2015
Manifest Doc Id: 008811776FLE
Copy Type: TSDCOPY
Gen EPA ID: WIR000102590
Gen Date: 12/14/2015
GEN Copy Revd Date: Not reported
TSD Date: 12/23/2015
TSD EPA ID: WID990829475
TSD Copy Revd Date: 02/01/2016

Year: 2014
EPA ID: WIR000102590
FID: 113001900
ACT Code: 202
ACT Status: I
ACT Code 1: Not reported
ACT Name: Not reported
Contact Title: Not reported
Contact Name: Not reported
Contact Address: Not reported
Contact City/State/Zip: Not reported
Contact Telephone: Not reported
Contact EMail Address: Not reported

Shipped:

Year: 2014
Manifest Doc Id: 004880371FLE
Copy Type: TSDCOPY
Gen EPA ID: WIR000102590
Gen Date: 06/06/2014
GEN Copy Revd Date: Not reported
TSD Date: 06/12/2014
TSD EPA ID: WID990829475
TSD Copy Revd Date: 06/20/2014

Year: 2014
Manifest Doc Id: 006617320FLE
Copy Type: TSDCOPY
Gen EPA ID: WIR000102590
Gen Date: 03/17/2014
GEN Copy Revd Date: Not reported
TSD Date: 03/26/2014
TSD EPA ID: WID990829475
TSD Copy Revd Date: 04/11/2014

Year: 2014
Manifest Doc Id: 006617495FLE
Copy Type: TSDCOPY
Gen EPA ID: WIR000102590
Gen Date: 04/30/2014

Map ID
Direction
Distance
Elevation

MAP FINDINGS

Site

Database(s)

EDR ID Number
EPA ID Number

COMPOUND PHOTONICS (Continued)

1004801190

GEN Copy Revd Date: Not reported
TSD Date: 05/08/2014
TSD EPA ID: WID990829475
TSD Copy Revd Date: 05/23/2014

Year: 2014
Manifest Doc Id: 007775852FLE
Copy Type: TSDCOPY
Gen EPA ID: WIR000102590
Gen Date: 07/25/2014
GEN Copy Revd Date: Not reported
TSD Date: 07/31/2014
TSD EPA ID: WID990829475
TSD Copy Revd Date: 08/22/2014

Year: 2014
EPA ID: WIR000102590
FID: 113001900
ACT Code: 203
ACT Status: A
ACT Code 1: 203
ACT Name: HW Generator - Very Small
Contact Title: WAFER PROCESS SECTION MGR
Contact Name: MICHAEL KLAUS
Contact Address: 1832 WRIGHT ST
Contact City/State/Zip: MADISON, WI 53704
Contact Telephone: 6082404816
Contact EMail Address: MKLAUS@COMPOUNDPHOTONICS.COM

Shipped:

Year: 2014
Manifest Doc Id: 004880371FLE
Copy Type: TSDCOPY
Gen EPA ID: WIR000102590
Gen Date: 06/06/2014
GEN Copy Revd Date: Not reported
TSD Date: 06/12/2014
TSD EPA ID: WID990829475
TSD Copy Revd Date: 06/20/2014

Year: 2014
Manifest Doc Id: 006617320FLE
Copy Type: TSDCOPY
Gen EPA ID: WIR000102590
Gen Date: 03/17/2014
GEN Copy Revd Date: Not reported
TSD Date: 03/26/2014
TSD EPA ID: WID990829475
TSD Copy Revd Date: 04/11/2014

Year: 2014
Manifest Doc Id: 006617495FLE
Copy Type: TSDCOPY
Gen EPA ID: WIR000102590
Gen Date: 04/30/2014
GEN Copy Revd Date: Not reported

Map ID
Direction
Distance
Elevation

MAP FINDINGS

Site

Database(s)

EDR ID Number
EPA ID Number

COMPOUND PHOTONICS (Continued)

1004801190

TSD Date: 05/08/2014
TSD EPA ID: WID990829475
TSD Copy Revd Date: 05/23/2014

Year: 2014
Manifest Doc Id: 007775852FLE
Copy Type: TSDCOPY
Gen EPA ID: WIR000102590
Gen Date: 07/25/2014
GEN Copy Revd Date: Not reported
TSD Date: 07/31/2014
TSD EPA ID: WID990829475
TSD Copy Revd Date: 08/22/2014

Year: 2013
EPA ID: WIR000102590
FID: 113001900
ACT Code: 203
ACT Status: A
ACT Code 1: 203
ACT Name: HW Generator - Very Small
Contact Title: WAFER PROCESS SECTION MGR
Contact Name: MICHAEL KLAUS
Contact Address: 1832 WRIGHT ST
Contact City/State/Zip: MADISON, WI 53704
Contact Telephone: 6082404816
Contact EMail Address: MKLAUS@COMPOUNDPHOTONICS.COM

Shipped:
Year: 2013
Manifest Doc Id: 006584383FLE
Copy Type: TSDCOPY
Gen EPA ID: WIR000102590
Gen Date: 11/22/2013
GEN Copy Revd Date: Not reported
TSD Date: 11/27/2013
TSD EPA ID: WID990829475
TSD Copy Revd Date: 12/23/2013

Year: 2013
EPA ID: WIR000102590
FID: 113001900
ACT Code: 202
ACT Status: I
ACT Code 1: Not reported
ACT Name: Not reported
Contact Title: Not reported
Contact Name: Not reported
Contact Address: Not reported
Contact City/State/Zip: Not reported
Contact Telephone: Not reported
Contact EMail Address: Not reported

Shipped:

Map ID
Direction
Distance
Elevation

MAP FINDINGS

Site

Database(s)

EDR ID Number
EPA ID Number

COMPOUND PHOTONICS (Continued)

1004801190

Year: 2013
Manifest Doc Id: 006584383FLE
Copy Type: TSDCOPY
Gen EPA ID: WIR000102590
Gen Date: 11/22/2013
GEN Copy Revd Date: Not reported
TSD Date: 11/27/2013
TSD EPA ID: WID990829475
TSD Copy Revd Date: 12/23/2013

Year: 2012
EPA ID: WIR000102590
FID: 113001900
ACT Code: 202
ACT Status: I
ACT Code 1: Not reported
ACT Name: Not reported
Contact Title: Not reported
Contact Name: Not reported
Contact Address: Not reported
Contact City/State/Zip: Not reported
Contact Telephone: Not reported
Contact EMail Address: Not reported

Shipped:

Year: 2012
Manifest Doc Id: 004733755FLE
Copy Type: TSDCOPY
Gen EPA ID: WIR000102590
Gen Date: 01/30/2012
GEN Copy Revd Date: Not reported
TSD Date: 02/03/2012
TSD EPA ID: IND000646943
TSD Copy Revd Date: 05/15/2012

Year: 2012
Manifest Doc Id: 006181687FLE
Copy Type: TSDCOPY
Gen EPA ID: WIR000102590
Gen Date: 09/28/2012
GEN Copy Revd Date: Not reported
TSD Date: 10/05/2012
TSD EPA ID: IND000646943
TSD Copy Revd Date: 12/05/2012

Year: 2012
Manifest Doc Id: 005310900FLE
Copy Type: TSDCOPY
Gen EPA ID: WIR000102590
Gen Date: 06/13/2012
GEN Copy Revd Date: Not reported
TSD Date: 06/21/2012
TSD EPA ID: WID990829475
TSD Copy Revd Date: 08/03/2012

Map ID
Direction
Distance
Elevation

MAP FINDINGS

Site

Database(s)

EDR ID Number
EPA ID Number

COMPOUND PHOTONICS (Continued)

1004801190

Year: 2012
EPA ID: WIR000102590
FID: 113001900
ACT Code: 203
ACT Status: A
ACT Code 1: 203
ACT Name: HW Generator - Very Small
Contact Title: FACILITIES MGR
Contact Name: MARK SIMPSON
Contact Address: 1832 WRIGHT ST
Contact City/State/Zip: MADISON, WI 53704
Contact Telephone: 6082404813
Contact EMail Address: msimpson@alfalight.com

Shipped:

Year: 2012
Manifest Doc Id: 004733755FLE
Copy Type: TSDCOPY
Gen EPA ID: WIR000102590
Gen Date: 01/30/2012
GEN Copy Revd Date: Not reported
TSD Date: 02/03/2012
TSD EPA ID: IND000646943
TSD Copy Revd Date: 05/15/2012

Year: 2012
Manifest Doc Id: 006181687FLE
Copy Type: TSDCOPY
Gen EPA ID: WIR000102590
Gen Date: 09/28/2012
GEN Copy Revd Date: Not reported
TSD Date: 10/05/2012
TSD EPA ID: IND000646943
TSD Copy Revd Date: 12/05/2012

Year: 2012
Manifest Doc Id: 005310900FLE
Copy Type: TSDCOPY
Gen EPA ID: WIR000102590
Gen Date: 06/13/2012
GEN Copy Revd Date: Not reported
TSD Date: 06/21/2012
TSD EPA ID: WID990829475
TSD Copy Revd Date: 08/03/2012

[Click this hyperlink](#) while viewing on your computer to access
6 additional WI MANIFEST: record(s) in the EDR Site Report.

TIER 2:

Facility ID: 193806
Facility Municipality: Not reported
Corporate Name: Alfalight Inc.
Year: 2017
Owner Name: Not reported
Owner Address: Not reported

Map ID
Direction
Distance
Elevation

MAP FINDINGS

Site

Database(s)

EDR ID Number
EPA ID Number

COMPOUND PHOTONICS (Continued)

1004801190

Owner City,St,Zip: Not reported
CAS Number: 7727379
Chemical Name: NITROGEN, CRYOGENIC LIQUID
Actual Max Amount: Not reported
Actual Max Units: Not reported
SIC Code: Not reported
NAICS Code: 334413
Inv Reporting (Sec 311/312): Not reported
Planning/Section 302 Facility: Not reported
Planning Fac: Not reported
Tier Two Inventory Fac: Not reported
Location: Not reported
Container Code: Not reported
Pressure Code: Not reported
Temp Code: Not reported
Trade Secret: Not reported
Pure: Yes
Mix: No
Solid: No
Liquid: Yes
Gas: Yes
EHS: No
EHS Name: Not reported
Fire: Not reported
Pressure: Yes
Immediate: Yes
Delayed: No
Inventory Max: Not reported
Inventory Avg: Not reported
Inventory Days: 365
Contact Name1: Not reported
Contact Phone1a: Not reported
Contact Phone1b: Not reported
Contact Name2: Not reported
Contact Phone2a: Not reported
Contact Phone2b: Not reported
MuniCode: Not reported
Unit: lbs
Is Hazard Reactivity: No
Max Daily Amount Code: Not reported
Max Daily Amount: 39540
Avg Daily Amount Code: Not reported
Avg Daily Amount: Not reported

Facility ID: 193806
Facility Municipality: MADISON, CITY OF - DANE
Corporate Name: Alfalight Inc.
Year: 2013
Owner Name: COMPOUND PHOTONICS
Owner Address: Not reported
Owner City,St,Zip: Not reported
CAS Number: 7727379
Chemical Name: NITROGEN, CRYOGENIC LIQUID
Actual Max Amount: Not reported
Actual Max Units: Not reported
SIC Code: Not reported
NAICS Code: 334413

Map ID
Direction
Distance
Elevation

MAP FINDINGS

Site

Database(s)

EDR ID Number
EPA ID Number

COMPOUND PHOTONICS (Continued)

1004801190

Inv Reporting (Sec 311/312): Not reported
Planning/Section 302 Facility: Not reported
Planning Fac: Not reported
Tier Two Inventory Fac: Not reported
Location: Not reported
Container Code: Not reported
Pressure Code: Not reported
Temp Code: Not reported
Trade Secret: 0
Pure: TRUE
Mix: FALSE
Solid: FALSE
Liquid: TRUE
Gas: TRUE
EHS: FALSE
EHS Name: Not reported
Fire: FALSE
Pressure: TRUE
Immediate: TRUE
Delayed: FALSE
Inventory Max: Not reported
Inventory Avg: Not reported
Inventory Days: 365
Contact Name1: Not reported
Contact Phone1a: Not reported
Contact Phone1b: Not reported
Contact Name2: Not reported
Contact Phone2a: Not reported
Contact Phone2b: Not reported
MuniCode: Not reported
Unit: pounds
Is Hazard Reactivity: 0
Max Daily Amount Code: Not reported
Max Daily Amount: Not reported
Avg Daily Amount Code: Not reported
Avg Daily Amount: Not reported

Facility ID: 193806
Facility Municipality: MADISON, CITY OF - DANE
Corporate Name: Alfalight Inc.
Year: 2012
Owner Name: ALFALIGHT, INC.
Owner Address: Not reported
Owner City,St,Zip: Not reported
CAS Number: 7727379
Chemical Name: NITROGEN, CRYOGENIC LIQUID
Actual Max Amount: Not reported
Actual Max Units: Not reported
SIC Code: Not reported
NAICS Code: 334413
Inv Reporting (Sec 311/312): Not reported
Planning/Section 302 Facility: Not reported
Planning Fac: Not reported
Tier Two Inventory Fac: Not reported
Location: Not reported
Container Code: Not reported
Pressure Code: Not reported

Map ID
Direction
Distance
Elevation

MAP FINDINGS

Site

Database(s)

EDR ID Number
EPA ID Number

COMPOUND PHOTONICS (Continued)

1004801190

Temp Code: Not reported
Trade Secret: 0
Pure: TRUE
Mix: FALSE
Solid: FALSE
Liquid: TRUE
Gas: TRUE
EHS: FALSE
EHS Name: Not reported
Fire: FALSE
Pressure: TRUE
Immediate: TRUE
Delayed: FALSE
Inventory Max: Not reported
Inventory Avg: Not reported
Inventory Days: 365
Contact Name1: Not reported
Contact Phone1a: Not reported
Contact Phone1b: Not reported
Contact Name2: Not reported
Contact Phone2a: Not reported
Contact Phone2b: Not reported
MuniCode: Not reported
Unit: pounds
Is Hazard Reactivity: 0
Max Daily Amount Code: 4
Max Daily Amount: 39540
Avg Daily Amount Code: 3
Avg Daily Amount: 4000

L59
East
1/4-1/2
0.343 mi.
1811 ft.

PAC LEASE
1837 WRIGHT ST
MADISON, WI

Site 3 of 3 in cluster L

WI LUST S101516578
WI WRRSER N/A

Relative:
Lower

LUST:

Actual:
857 ft.

Region Name: STH CNTRL
Facility ID: NONE
Status: CLOSED
Start Date: 10/12/1992
End Date: 10/21/1999
Last Action: 10/21/1999
Site Id: 3798100
Detail Seq No: 27754
Activity Type: LUST
Act Code: 340
Activity Name: PAC LEASE
Activity Number: 0313001653
Activity Display Number: 03-13-001653
Activity Detail Address: Not reported
Activity Comments: Not reported
Jurisdiction: DNR RR
Owner Name: Not reported
Owner Addr: Not reported
Owner City,St,Zip: Not reported
Dept Of Commerce Number: 53704253235
Comm Occurrence Id: 3510

Map ID
Direction
Distance
Elevation

MAP FINDINGS

Site

Database(s)

EDR ID Number
EPA ID Number

PAC LEASE (Continued)

S101516578

EPA Cerclis Id: Not reported
Risk Code: HIGH
Acres: UNKNOWN
Acres 100: No
EPA NPL Site?: No
Dept Of Commerce Tracking: No
PECFA Funds Eligible?: Yes
Above Ground Storage Tank?: No
Drycleaner?: No
Co-contamination?: No
Public Land Survey System Desc: SE 1/4 of the SE 1/4 of Sec 29, T08N, R10E
Geo Located: Yes
DNR GIS Registry View Map Layers: No

Actions:

Action Date: 10/12/1992 Action Code: 1
Action Name: Notification
Action Desc: Date the DNR is notified of the discovery of the contamination.
Action Comments: Not reported

Action Date: 09/03/1993 Action Code: 35
Action Name: Site Investigation Workplan Received (w/out Fee)
Action Desc: Date the DNR receives the Site Investigation Workplan. States the objectives of the investigation to determine the degree and extent of contamination.
Action Comments: SI WORK PLAN RECV'D

Action Date: 07/19/1994 Action Code: 45
Action Name: Form 4 Approved
Action Desc: [OBSOLETE] Date the DNR signs the Form 4, PECFA request for reimbursement for actions taken in accordance with s101.143.
Action Comments: FORM 4 APPROVED

Action Date: 10/30/1992 Action Code: 2
Action Name: RP Letter Sent
Action Desc: Date of letter to RP notifying of legal responsibilities associated with the discovery of contamination.
Action Comments: Not reported

Action Date: 11/05/1993 Action Code: 30
Action Name: Site Investigation Workplan Go Ahead (notice to proceed)
Action Desc: Date the DNR allows the RP to proceed without approval of the SIWP. Either written or by phone call.
Action Comments: NOTICE TO PROCEED

Action Date: 03/15/1995 Action Code: 41
Action Name: Remedial Action Report Received
Action Desc: [OBSOLETE] Date the DNR receives the Remedial Action Report detailing remedial action efforts for an activity.
Action Comments: RA REPORT RECV'D

Action Date: 04/07/1994 Action Code: 43
Action Name: Status Report Received
Action Desc: Date updates on progress are received. Can be 30, 60, 90 days or other interval.
Action Comments: QRTLY/MTHLY STATUS RPT

Map ID
Direction
Distance
Elevation

MAP FINDINGS

Site

Database(s)

EDR ID Number
EPA ID Number

PAC LEASE (Continued)

S101516578

Action Date: 03/21/1995 Action Code: 45
Action Name: Form 4 Approved/2
Action Desc: [OBSOLETE] Date the DNR signs the Form 4, PECFA request for reimbursement for actions taken in accordance with s101.143.
Action Comments: FORM 4 APPROVED

Action Date: 03/21/1995 Action Code: 30
Action Name: Site Investigation Workplan Go Ahead (notice to proceed)/2
Action Desc: Date the DNR allows the RP to proceed without approval of the SIWP. Either written or by phone call.
Action Comments: NOTICE TO PROCEED

Action Date: 07/11/1993 Action Code: 37
Action Name: SI Report Received (w/out Fee)
Action Desc: Date the DNR receives the Site Investigation Report. Provides information regarding activities performed to determine degree & extent of contamination and forming a basis for choosing the appropriate remedial action.
Action Comments: SI REPORT RECV'D

Action Date: 09/22/1998 Action Code: 43
Action Name: Status Report Received/2
Action Desc: Date updates on progress are received. Can be 30, 60, 90 days or other interval.
Action Comments: Not reported

Action Date: 10/21/1999 Action Code: 11
Action Name: Activity Closed
Action Desc: Date the Closure Letter or No Further Action letter is sent.
Action Comments: Not reported

Action Date: 06/08/1999 Action Code: 79
Action Name: Closure Review Request Received with Fee
Action Desc: Date DNR Project Manager determined that the Case Closure - (Form 4400-202) submittal was administratively complete and a review can begin. Fees have been paid for the review.
Action Comments: Not reported

Action Date: 08/16/1999 Action Code: 84
Action Name: Remaining Actions Needed
Action Desc: Date DNR sends a letter outlining the remaining actions needed to achieve final closure. The site will not be formally closed until receipt of documentation. This action was formerly known as Conditional Closure.
Action Comments: Not reported

Impact Number: 71122
Impact Code: 05
Impact Comments: Soil Contamination
Impact Potential: Not reported

Impact Number: 114009
Impact Code: 04
Impact Comments: Groundwater Contamination
Impact Potential: Not reported

Map ID
Direction
Distance
Elevation

MAP FINDINGS

Site

Database(s)

EDR ID Number
EPA ID Number

PAC LEASE (Continued)

S101516578

Contacts:

Role Desc: Responsible Party
Contact Name: PAC LEASE
Contact Address: Not reported
Contact Addr2: Not reported
Contact City,St,Zip: MADISON, WI 53715-9162
Contact Country: UNITED STATES
Company Address: MADISON, WI 53715

Role Desc: Project Manager
Contact Name: WENDELL WOJNER
Contact Address: 3911 FISH HATCHERY RD
Contact Addr2: Not reported
Contact City,St,Zip: FITCHBURG
Contact Country: Not reported
Company Address: FITCHBURG,

Role Desc: DNR File Contact
Contact Name: WENDY WEIHEMULLER
Contact Address: 3911 FISH HATCHERY ROAD
Contact Addr2: Not reported
Contact City,St,Zip: FITCHBURG, WI 53711
Contact Country: UNITED STATES
Company Address: FITCHBURG, WI 53711

WRRSER:

Route of Concern: Not reported
Repair Action: Not reported
Added to Inventory: Not reported
Added to HRS List: Not reported
Scoring System: Not reported
Begin Date: 10/12/92
Site Priority: HIGH

60
East
1/4-1/2
0.345 mi.
1824 ft.

WI DOT TRAUX FACILITY MADISON
3502 KINSMAN BLVD
MADISON, WI 53704

RCRA-LQG 1000165698
WI SHWIMS WIT560010738
WI SPILLS
FINDS
ECHO
WI MANIFEST

Relative:
Lower

Actual:
858 ft.

RCRA-LQG:

Date form received by agency: 07/06/2017
Facility name: WI DOT TRAUX FACILITY MADISON
Facility address: 3502 KINSMAN BLVD
MADISON, WI 53704
EPA ID: WIT560010738
Contact: ERIK LYNGDAL
Contact address: 3502 KINSMAN BLVD
MADISON, WI 53704
Contact country: US
Contact telephone: 608-243-3396
Contact email: ERIK.LYNGDAL@DOT.WI.GOV
EPA Region: 05
Classification: Large Quantity Generator
Description: Handler: generates 1,000 kg or more of hazardous waste during any calendar month; or generates more than 1 kg of acutely hazardous waste

Map ID
Direction
Distance
Elevation

MAP FINDINGS

Site

Database(s)

EDR ID Number
EPA ID Number

WI DOT TRAUX FACILITY MADISON (Continued)

1000165698

during any calendar month; or generates more than 100 kg of any residue or contaminated soil, waste or other debris resulting from the cleanup of a spill, into or on any land or water, of acutely hazardous waste during any calendar month; or generates 1 kg or less of acutely hazardous waste during any calendar month, and accumulates more than 1 kg of acutely hazardous waste at any time; or generates 100 kg or less of any residue or contaminated soil, waste or other debris resulting from the cleanup of a spill, into or on any land or water, of acutely hazardous waste during any calendar month, and accumulates more than 100 kg of that material at any time

Owner/Operator Summary:

Owner/operator name: WISCONSIN DEPARTMENT OF TRANSPORTATION
Owner/operator address: PO BOX 7915
MADISON, WI 53707
Owner/operator country: US
Owner/operator telephone: Not reported
Owner/operator email: Not reported
Owner/operator fax: Not reported
Owner/operator extension: Not reported
Legal status: State
Owner/Operator Type: Owner
Owner/Op start date: 01/01/1971
Owner/Op end date: Not reported

Owner/operator name: WISCONSIN DEPARTMENT OF TRANSPORTATION
Owner/operator address: PO BOX 7915
MADISON, WI 53707
Owner/operator country: US
Owner/operator telephone: Not reported
Owner/operator email: Not reported
Owner/operator fax: Not reported
Owner/operator extension: Not reported
Legal status: State
Owner/Operator Type: Operator
Owner/Op start date: 01/01/1971
Owner/Op end date: Not reported

Handler Activities Summary:

U.S. importer of hazardous waste: No
Mixed waste (haz. and radioactive): No
Recycler of hazardous waste: No
Transporter of hazardous waste: No
Treater, storer or disposer of HW: No
Underground injection activity: No
On-site burner exemption: No
Furnace exemption: No
Used oil fuel burner: No
Used oil processor: No
Used oil refiner: No
Used oil fuel marketer to burner: No
Used oil Specification marketer: No
Used oil transfer facility: No
Used oil transporter: No

Waste code: D002

Map ID
Direction
Distance
Elevation

MAP FINDINGS

Site

Database(s)

EDR ID Number
EPA ID Number

WI DOT TRAX FACILITY MADISON (Continued)

1000165698

- . Waste name: CORROSIVE WASTE
- . Waste code: D009
- . Waste name: MERCURY
- . Waste code: F002
- . Waste name: THE FOLLOWING SPENT HALOGENATED SOLVENTS: TETRACHLOROETHYLENE, METHYLENE CHLORIDE, TRICHLOROETHYLENE, 1,1,1-TRICHLOROETHANE, CHLOROBENZENE, 1,1,2-TRICHLORO-1,2,2-TRIFLUOROETHANE, ORTHO-DICHLOROBENZENE, TRICHLOROFLUOROMETHANE, AND 1,1,2, TRICHLOROETHANE; ALL SPENT SOLVENT MIXTURES/BLENDS CONTAINING, BEFORE USE, A TOTAL OF TEN PERCENT OR MORE (BY VOLUME) OF ONE OR MORE OF THE ABOVE HALOGENATED SOLVENTS OR THOSE SOLVENTS LISTED IN F001, F004, AND F005; AND STILL BOTTOMS FROM THE RECOVERY OF THESE SPENT SOLVENTS AND SPENT SOLVENT MIXTURES.
- . Waste code: F005
- . Waste name: THE FOLLOWING SPENT NONHALOGENATED SOLVENTS: TOLUENE, METHYL ETHYL KETONE, CARBON DISULFIDE, ISOBUTANOL, PYRIDINE, BENZENE, 2-ETHOXYETHANOL, AND 2-NITROPROPANE; ALL SPENT SOLVENT MIXTURES/BLENDS CONTAINING, BEFORE USE, A TOTAL OF TEN PERCENT OR MORE (BY VOLUME) OF ONE OR MORE OF THE ABOVE NONHALOGENATED SOLVENTS OR THOSE SOLVENTS LISTED IN F001, F002, OR F004; AND STILL BOTTOMS FROM THE RECOVERY OF THESE SPENT SOLVENTS AND SPENT SOLVENT MIXTURES.
- . Waste code: U220
- . Waste name: BENZENE, METHYL- (OR) TOLUENE

Historical Generators:

Date form received by agency: 11/19/2009
Site name: WI DOT TRAX FACILITY
Classification: Conditionally Exempt Small Quantity Generator

Date form received by agency: 06/03/2009
Site name: WIDOT TRAX FACILITY
Classification: Not a generator, verified

Date form received by agency: 03/28/1994
Site name: WIDOT TRAX FACILITY
Classification: Small Quantity Generator

Date form received by agency: 10/16/1980
Site name: WIDOT TRAX FACILITY
Classification: Not a generator, verified

- . Waste code: D001
- . Waste name: IGNITABLE WASTE
- . Waste code: F002
- . Waste name: THE FOLLOWING SPENT HALOGENATED SOLVENTS: TETRACHLOROETHYLENE, METHYLENE CHLORIDE, TRICHLOROETHYLENE, 1,1,1-TRICHLOROETHANE, CHLOROBENZENE, 1,1,2-TRICHLORO-1,2,2-TRIFLUOROETHANE, ORTHO-DICHLOROBENZENE, TRICHLOROFLUOROMETHANE, AND 1,1,2, TRICHLOROETHANE; ALL SPENT SOLVENT MIXTURES/BLENDS CONTAINING, BEFORE USE, A TOTAL OF TEN PERCENT OR MORE (BY VOLUME) OF ONE OR MORE OF THE ABOVE HALOGENATED SOLVENTS OR THOSE SOLVENTS LISTED IN F001, F004, AND F005; AND STILL BOTTOMS FROM THE RECOVERY OF THESE SPENT SOLVENTS AND

Map ID
Direction
Distance
Elevation

MAP FINDINGS

Site

Database(s)

EDR ID Number
EPA ID Number

WI DOT TRAUX FACILITY MADISON (Continued)

1000165698

SPENT SOLVENT MIXTURES.

. Waste code: F003
. Waste name: THE FOLLOWING SPENT NONHALOGENATED SOLVENTS: XYLENE, ACETONE, ETHYL ACETATE, ETHYL BENZENE, ETHYL ETHER, METHYL ISOBUTYL KETONE, N-BUTYL ALCOHOL, CYCLOHEXANONE, AND METHANOL; ALL SPENT SOLVENT MIXTURES/BLENDS CONTAINING, BEFORE USE, ONLY THE ABOVE SPENT NONHALOGENATED SOLVENTS; AND ALL SPENT SOLVENT MIXTURES/BLENDS CONTAINING, BEFORE USE, ONE OR MORE OF THE ABOVE NONHALOGENATED SOLVENTS, AND A TOTAL OF TEN PERCENT OR MORE (BY VOLUME) OF ONE OR MORE OF THOSE SOLVENTS LISTED IN F001, F002, F004, AND F005; AND STILL BOTTOMS FROM THE RECOVERY OF THESE SPENT SOLVENTS AND SPENT SOLVENT MIXTURES.

. Waste code: F005
. Waste name: THE FOLLOWING SPENT NONHALOGENATED SOLVENTS: TOLUENE, METHYL ETHYL KETONE, CARBON DISULFIDE, ISOBUTANOL, PYRIDINE, BENZENE, 2-ETHOXYETHANOL, AND 2-NITROPROPANE; ALL SPENT SOLVENT MIXTURES/BLENDS CONTAINING, BEFORE USE, A TOTAL OF TEN PERCENT OR MORE (BY VOLUME) OF ONE OR MORE OF THE ABOVE NONHALOGENATED SOLVENTS OR THOSE SOLVENTS LISTED IN F001, F002, OR F004; AND STILL BOTTOMS FROM THE RECOVERY OF THESE SPENT SOLVENTS AND SPENT SOLVENT MIXTURES.

Violation Status: No violations found

SHWIMS:

FID: 113121690
Status: OPERATING
Region: SOUTH CENTRAL

SPILLS:

Site Id: 1544300
Detail Seq No: 42958
Activity Type: SPILL
Activity Name: 3502 KINSMAN BLVD
Activity Number: 0413042958
Activity Display Number: 04-13-042958
Activity Detail Address: Not reported
Activity Comments: OLD SPILL ID: 880726-03 HISTORIC SPILL. FURTHER ACTION MAY NOT BE NECESSARY. PLEASE CONTACT DNR SPILL COORDINATOR IN SC REGION FOR FILE INFORMATION.

Region Name: STH CNTRL
Facility ID: 113121690
Start Date: 07/26/1988
End Date: 07/26/1988
Last Action: 1988-07-26
Status Cd: C
Status: CLOSED
Jurisdiction: DNR RR
Act Code: 350
Owner Name: WISCONSIN DEPARTMENT OF TRANSPORTATION
Owner Addr: PO BOX 7915
Owner City,St,Zip: MADISON, WI 537077915
Dept Of Commerce Number: NONE
Comm Occurrence Id: NONE
EPA Cerclis Id: Not reported
Risk Code: N/A

Map ID
Direction
Distance
Elevation

MAP FINDINGS

Site

Database(s)

EDR ID Number
EPA ID Number

WI DOT TRAUX FACILITY MADISON (Continued)

1000165698

Acres: UNKNOWN
Acres 100: N
EPA NPL Site?: No
Dept Of Commerce Tracking: No
PECFA Funds Eligible ? : No
Above Ground Storage Tank?: No
Drycleaner?: No
Co-contamination?: No
Public Land Survey System Desc: ?
Geo Located: N
DNR GIS Registry View Map Layers: Not reported
GIS Area Point Flag: N

Actions:

Action Date: 07/26/1988 Action Code: 1
Action Name: Spill Incident Occurred
Action Desc: Date the Spill occurred or the date reported to DNR if actual date unknown.
Action Comments: Auto populated via migration process

Action Date: 07/26/1988 Action Code: 5
Action Name: Spill Reported to DNR
Action Desc: Date the DNR was notified of the Spill incident.
Action Comments: Not reported

Action Date: 07/26/1988 Action Code: 11
Action Name: Spill Closed
Action Desc: No further action; RP is not required to conduct NR716 investigation.
Action Comments: Not reported

Incident Date: 07/26/1988
Report Date: Not reported
Spill Source: 03
Notify Flag: Not reported
DNR Investigate: L KUZMA
Spill Cause: PUNCTURED BARREL
Spill Color: Not reported
Spill Odor: Not reported
Physical Description: Not reported
Spill Comments: Not reported
Spill Comments: Not reported

Spill Action Code: 04
Spill Action Desc: Cleanup Method - Absorbent
Spill Action Comments: AIR

Substances:

Substance Desc: Chlorinated Solvents
Amount Released: 3
Release Code: Unknown

Impact Number: 122122
Impact Code: 08
Impact Comments: Air Contamination
Impact Potential: Not reported

Map ID
Direction
Distance
Elevation

MAP FINDINGS

Site

Database(s)

EDR ID Number
EPA ID Number

WI DOT TRAUX FACILITY MADISON (Continued)

1000165698

Contacts:

Role Desc: Responsible Party
Contact Name: WIS DOT
Contact Address: 141 NW BARSTOW ST
Contact Addr2: Not reported
Contact City,St,Zip: WAUKESHA
Contact Country: Not reported
Company Address: WAUKESHA,

Role Desc: Project Manager
Contact Name: TED AMMAN
Contact Address: 3911 FISH HATCHERY RD
Contact Addr2: Not reported
Contact City,St,Zip: FITCHBURG
Contact Country: Not reported
Company Address: FITCHBURG,

Site Id: 1544300
Detail Seq No: 47377
Activity Type: SPILL
Activity Name: 3502 KINSMAN BLVD
Activity Number: 0413047377
Activity Display Number: 04-13-047377
Activity Detail Address: Not reported
Activity Comments: OLD SPILL ID: 920715-01 HISTORIC SPILL. FURTHER ACTION MAY NOT BE NECESSARY. PLEASE CONTACT DNR SPILL COORDINATOR IN SC REGION FOR FILE INFORMATION.

Region Name: STH CNTRL
Facility ID: 113121690
Start Date: 07/15/1992
End Date: 07/29/1992
Last Action: 1992-07-29
Status Cd: C
Status: CLOSED
Jurisdiction: DNR RR
Act Code: 350
Owner Name: WISCONSIN DEPARTMENT OF TRANSPORTATION
Owner Addr: PO BOX 7915
Owner City,St,Zip: MADISON, WI 537077915
Dept Of Commerce Number: NONE
Comm Occurrence Id: NONE
EPA Cerclis Id: Not reported
Risk Code: N/A
Acres: UNKNOWN
Acres 100: N
EPA NPL Site?: No
Dept Of Commerce Tracking: No
PECFA Funds Eligible?: No
Above Ground Storage Tank?: No
Drycleaner?: No
Co-contamination?: No
Public Land Survey System Desc: ?
Geo Located: N
DNR GIS Registry View Map Layers: Not reported
GIS Area Point Flag: N

Actions:

Map ID
Direction
Distance
Elevation

MAP FINDINGS

Site

Database(s)

EDR ID Number
EPA ID Number

WI DOT TRAUX FACILITY MADISON (Continued)

1000165698

Action Date: 07/15/1992 Action Code: 1
Action Name: Spill Incident Occurred
Action Desc: Date the Spill occurred or the date reported to DNR if actual date unknown.
Action Comments: Auto populated via migration process

Action Date: 07/15/1992 Action Code: 5
Action Name: Spill Reported to DNR
Action Desc: Date the DNR was notified of the Spill incident.
Action Comments: Not reported

Action Date: 07/29/1992 Action Code: 11
Action Name: Spill Closed
Action Desc: No further action; RP is not required to conduct NR716 investigation.
Action Comments: Not reported

Incident Date: 07/15/1992 5:00:00 PM
Report Date: Not reported
Spill Source: 09
Notify Flag: Y
DNR Investigate: L KUZMA
Spill Cause: OVEN THERMOMOTER BROKE
Spill Color: Not reported
Spill Odor: Not reported
Physical Description: Not reported
Spill Comments: Not reported
Spill Comments: Not reported

Spill Action Code: 10
Spill Action Desc: Debris Removed
Spill Action Comments: Not reported

Spill Action Code: 12
Spill Action Desc: Evaporated
Spill Action Comments: AIR

Substances:

Substance Desc: Mercury
Amount Released: Not reported
Release Code: Not reported

Impact Number: 132060
Impact Code: 08
Impact Comments: Air Contamination
Impact Potential: Not reported

Contacts:

Role Desc: Responsible Party
Contact Name: WISCONSIN DOT MATERIAL LAB
Contact Address: 3502 KUNSMAN BLVD
Contact Addr2: Not reported
Contact City,St,Zip: MADISON, WI 53700
Contact Country: UNITED STATES
Company Address: MADISON, WI 53700

Role Desc: Project Manager

Map ID
Direction
Distance
Elevation

MAP FINDINGS

Site

Database(s)

EDR ID Number
EPA ID Number

WI DOT TRAUX FACILITY MADISON (Continued)

1000165698

Contact Name: TED AMMAN
Contact Address: 3911 FISH HATCHERY RD
Contact Addr2: Not reported
Contact City,St,Zip: FITCHBURG
Contact Country: Not reported
Company Address: FITCHBURG,

FINDS:

Registry ID: 110005548041

Environmental Interest/Information System

WI-ESR (Wisconsin - Environmental System Registry) is a database that contains core information about facilities, organizations, and people related to Wisconsin's DNR (Department of Natural Resources).

RCRAInfo is a national information system that supports the Resource Conservation and Recovery Act (RCRA) program through the tracking of events and activities related to facilities that generate, transport, and treat, store, or dispose of hazardous waste. RCRAInfo allows RCRA program staff to track the notification, permit, compliance, and corrective action activities required under RCRA.

[Click this hyperlink](#) while viewing on your computer to access additional FINDS: detail in the EDR Site Report.

ECHO:

Envid: 1000165698
Registry ID: 110005548041
DFR URL: <http://echo.epa.gov/detailed-facility-report?fid=110005548041>

WI MANIFEST:

Year: 2017
EPA ID: WIT560010738
FID: 113121690
ACT Code: 203
ACT Status: I
ACT Code 1: Not reported
ACT Name: Not reported
Contact Title: Not reported
Contact Name: Not reported
Contact Address: Not reported
Contact City/State/Zip: Not reported
Contact Telephone: Not reported
Contact EMail Address: Not reported

Shipped:

Year: 2017
Manifest Doc Id: 001175072VES
Copy Type: TSDCOPY
Gen EPA ID: WIT560010738
Gen Date: 07/21/2017
GEN Copy Revd Date: Not reported
TSD Date: 07/28/2017

Map ID
Direction
Distance
Elevation

MAP FINDINGS

Site

Database(s)

EDR ID Number
EPA ID Number

WI DOT TRAUX FACILITY MADISON (Continued)

1000165698

TSD EPA ID: WID003967148
TSD Copy Revd Date: 08/15/2017

Year: 2017
EPA ID: WIT560010738
FID: 113121690
ACT Code: 202
ACT Status: I
ACT Code 1: Not reported
ACT Name: Not reported
Contact Title: Not reported
Contact Name: Not reported
Contact Address: Not reported
Contact City/State/Zip: Not reported
Contact Telephone: Not reported
Contact EMail Address: Not reported

Shipped:

Year: 2017
Manifest Doc Id: 001175072VES
Copy Type: TSDCOPY
Gen EPA ID: WIT560010738
Gen Date: 07/21/2017
GEN Copy Revd Date: Not reported
TSD Date: 07/28/2017
TSD EPA ID: WID003967148
TSD Copy Revd Date: 08/15/2017

Year: 2017
EPA ID: WIT560010738
FID: 113121690
ACT Code: 205
ACT Status: I
ACT Code 1: Not reported
ACT Name: Not reported
Contact Title: Not reported
Contact Name: Not reported
Contact Address: Not reported
Contact City/State/Zip: Not reported
Contact Telephone: Not reported
Contact EMail Address: Not reported

Shipped:

Year: 2017
Manifest Doc Id: 001175072VES
Copy Type: TSDCOPY
Gen EPA ID: WIT560010738
Gen Date: 07/21/2017
GEN Copy Revd Date: Not reported
TSD Date: 07/28/2017
TSD EPA ID: WID003967148
TSD Copy Revd Date: 08/15/2017

Map ID
Direction
Distance
Elevation

MAP FINDINGS

Site

Database(s)

EDR ID Number
EPA ID Number

WI DOT TRAUX FACILITY MADISON (Continued)

1000165698

Year: 2017
EPA ID: WIT560010738
FID: 113121690
ACT Code: 290
ACT Status: I
ACT Code 1: Not reported
ACT Name: Not reported
Contact Title: Not reported
Contact Name: Not reported
Contact Address: Not reported
Contact City/State/Zip: Not reported
Contact Telephone: Not reported
Contact EMail Address: Not reported

Shipped:

Year: 2017
Manifest Doc Id: 001175072VES
Copy Type: TSDCOPY
Gen EPA ID: WIT560010738
Gen Date: 07/21/2017
GEN Copy Revd Date: Not reported
TSD Date: 07/28/2017
TSD EPA ID: WID003967148
TSD Copy Revd Date: 08/15/2017

Year: 2017
EPA ID: WIT560010738
FID: 113121690
ACT Code: 201
ACT Status: A
ACT Code 1: 201
ACT Name: HW Generator - Large
Contact Title: MATERIALS LAB COOR
Contact Name: ERIK LYNGDAL
Contact Address: 3502 KINSMAN BLVD
Contact City/State/Zip: MADISON, WI 53704
Contact Telephone: 6082433396
Contact EMail Address: ERIK.LYNGDAL@DOT.WI.GOV

Shipped:

Year: 2017
Manifest Doc Id: 001175072VES
Copy Type: TSDCOPY
Gen EPA ID: WIT560010738
Gen Date: 07/21/2017
GEN Copy Revd Date: Not reported
TSD Date: 07/28/2017
TSD EPA ID: WID003967148
TSD Copy Revd Date: 08/15/2017

Year: 2015
EPA ID: WIT560010738
FID: 113121690
ACT Code: 205

Map ID
Direction
Distance
Elevation

MAP FINDINGS

Site

Database(s)

EDR ID Number
EPA ID Number

WI DOT TRAUX FACILITY MADISON (Continued)

1000165698

ACT Status: I
ACT Code 1: Not reported
ACT Name: Not reported
Contact Title: Not reported
Contact Name: Not reported
Contact Address: Not reported
Contact City/State/Zip: Not reported
Contact Telephone: Not reported
Contact EMail Address: Not reported

Shipped:

Year: 2015
Manifest Doc Id: 001022997VES
Copy Type: TSDCOPY
Gen EPA ID: WIT560010738
Gen Date: 06/16/2015
GEN Copy Revd Date: Not reported
TSD Date: 06/17/2015
TSD EPA ID: WID003967148
TSD Copy Revd Date: 07/13/2015

Year: 2015
EPA ID: WIT560010738
FID: 113121690
ACT Code: 290
ACT Status: I
ACT Code 1: Not reported
ACT Name: Not reported
Contact Title: Not reported
Contact Name: Not reported
Contact Address: Not reported
Contact City/State/Zip: Not reported
Contact Telephone: Not reported
Contact EMail Address: Not reported

Shipped:

Year: 2015
Manifest Doc Id: 001022997VES
Copy Type: TSDCOPY
Gen EPA ID: WIT560010738
Gen Date: 06/16/2015
GEN Copy Revd Date: Not reported
TSD Date: 06/17/2015
TSD EPA ID: WID003967148
TSD Copy Revd Date: 07/13/2015

Year: 2015
EPA ID: WIT560010738
FID: 113121690
ACT Code: 203
ACT Status: A
ACT Code 1: 203
ACT Name: HW Generator - Very Small
Contact Title: ENGR SPECIALIST

Map ID
Direction
Distance
Elevation

MAP FINDINGS

Site

Database(s)

EDR ID Number
EPA ID Number

WI DOT TRAUX FACILITY MADISON (Continued)

1000165698

Contact Name: WILLIAM TAYLOR
Contact Address: PO BOX 7915 RM 751
Contact City/State/Zip: MADISON, WI 53707
Contact Telephone: 6082467939
Contact EMail Address: Not reported

Shipped:

Year: 2015
Manifest Doc Id: 001022997VES
Copy Type: TSDCOPY
Gen EPA ID: WIT560010738
Gen Date: 06/16/2015
GEN Copy Revd Date: Not reported
TSD Date: 06/17/2015
TSD EPA ID: WID003967148
TSD Copy Revd Date: 07/13/2015

Year: 2015
EPA ID: WIT560010738
FID: 113121690
ACT Code: 201
ACT Status: I
ACT Code 1: Not reported
ACT Name: Not reported
Contact Title: Not reported
Contact Name: Not reported
Contact Address: Not reported
Contact City/State/Zip: Not reported
Contact Telephone: Not reported
Contact EMail Address: Not reported

Shipped:

Year: 2015
Manifest Doc Id: 001022997VES
Copy Type: TSDCOPY
Gen EPA ID: WIT560010738
Gen Date: 06/16/2015
GEN Copy Revd Date: Not reported
TSD Date: 06/17/2015
TSD EPA ID: WID003967148
TSD Copy Revd Date: 07/13/2015

Year: 2015
EPA ID: WIT560010738
FID: 113121690
ACT Code: 202
ACT Status: I
ACT Code 1: Not reported
ACT Name: Not reported
Contact Title: Not reported
Contact Name: Not reported
Contact Address: Not reported
Contact City/State/Zip: Not reported
Contact Telephone: Not reported

Map ID
Direction
Distance
Elevation

MAP FINDINGS

Site

Database(s)

EDR ID Number
EPA ID Number

WI DOT TRAUX FACILITY MADISON (Continued)

1000165698

Contact EMail Address: Not reported

Shipped:

Year: 2015
Manifest Doc Id: 001022997VES
Copy Type: TSDCOPY
Gen EPA ID: WIT560010738
Gen Date: 06/16/2015
GEN Copy Revd Date: Not reported
TSD Date: 06/17/2015
TSD EPA ID: WID003967148
TSD Copy Revd Date: 07/13/2015

[Click this hyperlink](#) while viewing on your computer to access
35 additional WI MANIFEST: record(s) in the EDR Site Report.

61
WNW
1/4-1/2
0.348 mi.
1839 ft.

CAPITAL EQUIPMENT CORP
2421 DARWIN RD
MADISON, WI 53704

WI SHWIMS 1000264245
WI LUST WID062091301
WI SPILLS
RCRA NonGen / NLR
FINDS
ECHO

Relative:
Higher

Actual:
881 ft.

SHWIMS:
FID: 113140500
Status: UNKNOWN
Region: SOUTH CENTRAL

LUST:

Region Name: STH CNTRL
Facility ID: 113140500
Status: CLOSED
Start Date: 04/24/1992
End Date: 06/09/1992
Last Action: 06/09/1992
Site Id: 873400
Detail Seq No: 27291
Activity Type: LUST
Act Code: 340
Activity Name: CONSTRUCTION PRODUCTS CORP
Activity Number: 0313001505
Activity Display Number: 03-13-001505
Activity Detail Address: Not reported
Activity Comments: Not reported
Jurisdiction: DNR RR
Owner Name: Not reported
Owner Addr: Not reported
Owner City,St,Zip: Not reported
Dept Of Commerce Number: NONE
Comm Occurrence Id: NONE
EPA Cerclis Id: Not reported
Risk Code: LOW
Acres: UNKNOWN
Acres 100: No
EPA NPL Site?: No
Dept Of Commerce Tracking: No

Map ID
Direction
Distance
Elevation

MAP FINDINGS

Site

Database(s)

EDR ID Number
EPA ID Number

CAPITAL EQUIPMENT CORP (Continued)

1000264245

PECFA Funds Eligible?: No
Above Ground Storage Tank?: No
Drycleaner?: No
Co-contamination?: No
Public Land Survey System Desc: NW 1/4 of the SE 1/4 of Sec 30, T08N, R10E
Geo Located: Yes
DNR GIS Registry View Map Layers: No

Actions:

Action Date: 04/24/1992 Action Code: 1
Action Name: Notification
Action Desc: Date the DNR is notified of the discovery of the contamination.
Action Comments: Not reported

Action Date: 06/09/1992 Action Code: 11
Action Name: Activity Closed
Action Desc: Date the Closure Letter or No Further Action letter is sent.
Action Comments: Not reported

Substances:

Substance Desc: Gasoline - Unleaded and Leaded
Amount Released: Not reported
Release Code: Not reported

Substance Desc: Diesel Fuel
Amount Released: Not reported
Release Code: Not reported

Impact Number: 70601
Impact Code: 05
Impact Comments: Soil Contamination
Impact Potential: Not reported

Contacts:

Role Desc: Responsible Party
Contact Name: JENSEN INVESTMENT CO
Contact Address: 530 FARWELL DR
Contact Addr2: Not reported
Contact City,St,Zip: MADISON, WI 53704
Contact Country: UNITED STATES
Company Address: MADISON, WI 53704

Role Desc: Project Manager
Contact Name: MICHAEL SCHMOLLER
Contact Address: 3911 FISH HATCHERY RD
Contact Addr2: Not reported
Contact City,St,Zip: FITCHBURG
Contact Country: Not reported
Company Address: FITCHBURG,

Role Desc: DNR File Contact
Contact Name: WENDY WEIHEMULLER
Contact Address: 3911 FISH HATCHERY ROAD
Contact Addr2: Not reported
Contact City,St,Zip: FITCHBURG, WI 53711
Contact Country: UNITED STATES

Map ID
Direction
Distance
Elevation

MAP FINDINGS

Site

Database(s)

EDR ID Number
EPA ID Number

CAPITAL EQUIPMENT CORP (Continued)

1000264245

Company Address: FITCHBURG, WI 53711

SPILLS:

Site Id: 873400
Detail Seq No: 51275
Activity Type: SPILL
Activity Name: 2421 DARWIN RD
Activity Number: 0413051275
Activity Display Number: 04-13-051275
Activity Detail Address: Not reported
Activity Comments: Not reported
Region Name: STH CNTRL
Facility ID: 113140500
Start Date: 10/05/1995
End Date: 10/06/1995
Last Action: 1995-10-06
Status Cd: C
Status: CLOSED
Jurisdiction: DNR RR
Act Code: 350
Owner Name: Not reported
Owner Addr: Not reported
Owner City,St,Zip: Not reported
Dept Of Commerce Number: NONE
Comm Occurrence Id: NONE
EPA Cerclis Id: Not reported
Risk Code: N/A
Acres: UNKNOWN
Acres 100: N
EPA NPL Site?: No
Dept Of Commerce Tracking: No
PECFA Funds Eligible?: No
Above Ground Storage Tank?: No
Drycleaner?: No
Co-contamination?: No
Public Land Survey System Desc: ?
Geo Located: N
DNR GIS Registry View Map Layers: Not reported
GIS Area Point Flag: N

Actions:

Action Date: 10/06/1995 Action Code: 11
Action Name: Spill Closed
Action Desc: No further action; RP is not required to conduct NR716 investigation.
Action Comments: Not reported

Action Date: 10/05/1995 Action Code: 1
Action Name: Spill Incident Occurred
Action Desc: Date the Spill occurred or the date reported to DNR if actual date unknown.
Action Comments: Auto populated via migration process

Action Date: 10/05/1995 Action Code: 5
Action Name: Spill Reported to DNR
Action Desc: Date the DNR was notified of the Spill incident.
Action Comments: Not reported

Map ID
Direction
Distance
Elevation

MAP FINDINGS

Site

Database(s)

EDR ID Number
EPA ID Number

CAPITAL EQUIPMENT CORP (Continued)

1000264245

Incident Date: 10/05/1995 10:00:00 AM
Report Date: Not reported
Spill Source: 09
Notify Flag: Y
DNR Investigate: L. TEIGEN
Spill Cause: BUSTED LINE
Spill Color: Not reported
Spill Odor: Not reported
Physical Description: Not reported
Spill Comments: Not reported
Spill Comments: Not reported

Spill Action Code: 04
Spill Action Desc: Cleanup Method - Absorbent
Spill Action Comments:SOIL

Substances:

Substance Desc: Hydraulic Oil
Amount Released: 5
Release Code: Unknown

Impact Number: 140100
Impact Code: 05
Impact Comments: Soil Contamination
Impact Potential: Not reported

Contacts:

Role Desc: Responsible Party
Contact Name: WASTE MGMT
Contact Address: 2418 BADGER RD.
Contact Addr2: Not reported
Contact City,St,Zip: MADISON, WI 53713
Contact Country: UNITED STATES
Company Address: MADISON, WI 53713

Role Desc: Project Manager
Contact Name: TED AMMAN
Contact Address: 3911 FISH HATCHERY RD
Contact Addr2: Not reported
Contact City,St,Zip: FITCHBURG
Contact Country: Not reported
Company Address: FITCHBURG,

RCRA NonGen / NLR:

Date form received by agency: 04/04/1986
Facility name: CAPITAL EQUIPMENT CORP
Facility address: 2421 DARWIN RD
MADISON, WI 53704
EPA ID: WID062091301
Mailing address: BOX 7515
MADISON, WI 53707
Contact: PAUL JENSEN
Contact address: BOX 7515
MADISON, WI 53707
Contact country: US
Contact telephone: 608-241-9030

Map ID
Direction
Distance
Elevation

MAP FINDINGS

Site

Database(s)

EDR ID Number
EPA ID Number

CAPITAL EQUIPMENT CORP (Continued)

1000264245

Contact email: Not reported
EPA Region: 05
Classification: Non-Generator
Description: Handler: Non-Generators do not presently generate hazardous waste

Owner/Operator Summary:

Owner/operator name: PAUL JENSEN CHMN A
Owner/operator address: ADDRESS NOT REPORTED
CITY NOT REPORTED, AK 99998

Owner/operator country: Not reported
Owner/operator telephone: 312-555-1212
Owner/operator email: Not reported
Owner/operator fax: Not reported
Owner/operator extension: Not reported
Legal status: Private
Owner/Operator Type: Owner
Owner/Op start date: Not reported
Owner/Op end date: Not reported

Owner/operator name: NAME NOT REPORTED
Owner/operator address: ADDRESS NOT REPORTED
CITY NOT REPORTED, AK 99998

Owner/operator country: Not reported
Owner/operator telephone: 312-555-1212
Owner/operator email: Not reported
Owner/operator fax: Not reported
Owner/operator extension: Not reported
Legal status: Private
Owner/Operator Type: Operator
Owner/Op start date: Not reported
Owner/Op end date: Not reported

Handler Activities Summary:

U.S. importer of hazardous waste: No
Mixed waste (haz. and radioactive): No
Recycler of hazardous waste: No
Transporter of hazardous waste: No
Treater, storer or disposer of HW: No
Underground injection activity: No
On-site burner exemption: No
Furnace exemption: No
Used oil fuel burner: No
Used oil processor: No
User oil refiner: No
Used oil fuel marketer to burner: No
Used oil Specification marketer: No
Used oil transfer facility: No
Used oil transporter: No

. Waste code: D002
. Waste name: CORROSIVE WASTE

Violation Status: No violations found

FINDS:

Registry ID: 110005439230

Map ID
Direction
Distance
Elevation

MAP FINDINGS

Site

Database(s)

EDR ID Number
EPA ID Number

CAPITAL EQUIPMENT CORP (Continued)

1000264245

Environmental Interest/Information System

RCRAInfo is a national information system that supports the Resource Conservation and Recovery Act (RCRA) program through the tracking of events and activities related to facilities that generate, transport, and treat, store, or dispose of hazardous waste. RCRAInfo allows RCRA program staff to track the notification, permit, compliance, and corrective action activities required under RCRA.

[Click this hyperlink](#) while viewing on your computer to access additional FINDS: detail in the EDR Site Report.

ECHO:

Envid: 1000264245
Registry ID: 110005439230
DFR URL: <http://echo.epa.gov/detailed-facility-report?fid=110005439230>

62
East
1/4-1/2
0.350 mi.
1846 ft.

ELECTRIC MOTOR SERVICE INC (FORMER)
1901 WRIGHT ST
MADISON, WI 53704

WI SHWIMS **1004796049**
RCRA NonGen / NLR **WID023317365**
FINDS
ECHO
WI MANIFEST

Relative:
Lower

SHWIMS:
FID: 113154580
Status: MOVED
Region: SOUTH CENTRAL

Actual:
855 ft.

RCRA NonGen / NLR:

Date form received by agency: 09/11/2006
Facility name: ELECTRIC MOTOR SERVICE INC (FORMER)
Facility address: 1901 WRIGHT ST
MADISON, WI 53704
EPA ID: WID023317365
Contact: PETER SUTHERLAND
Contact address: 1901 WRIGHT ST
MADISON, WI 53704
Contact country: US
Contact telephone: 608-241-8866
Contact email: Not reported
EPA Region: 05
Classification: Non-Generator
Description: Handler: Non-Generators do not presently generate hazardous waste

Owner/Operator Summary:

Owner/operator name: SUTHERLAND CARL
Owner/operator address: ADDRESS NOT REPORTED
CITY NOT REPORTED, AK 99998
Owner/operator country: Not reported
Owner/operator telephone: 312-555-1212
Owner/operator email: Not reported
Owner/operator fax: Not reported
Owner/operator extension: Not reported
Legal status: Private
Owner/Operator Type: Owner
Owner/Op start date: Not reported

Map ID
Direction
Distance
Elevation

MAP FINDINGS

Site

Database(s)

EDR ID Number
EPA ID Number

ELECTRIC MOTOR SERVICE INC (FORMER) (Continued)

1004796049

Owner/Op end date: Not reported

Owner/operator name: NAME NOT REPORTED
Owner/operator address: ADDRESS NOT REPORTED
CITY NOT REPORTED, AK 99998

Owner/operator country: Not reported
Owner/operator telephone: 312-555-1212
Owner/operator email: Not reported
Owner/operator fax: Not reported
Owner/operator extension: Not reported
Legal status: Private
Owner/Operator Type: Operator
Owner/Op start date: Not reported
Owner/Op end date: Not reported

Handler Activities Summary:

U.S. importer of hazardous waste: No
Mixed waste (haz. and radioactive): No
Recycler of hazardous waste: No
Transporter of hazardous waste: No
Treater, storer or disposer of HW: No
Underground injection activity: No
On-site burner exemption: No
Furnace exemption: No
Used oil fuel burner: No
Used oil processor: No
User oil refiner: No
Used oil fuel marketer to burner: No
Used oil Specification marketer: No
Used oil transfer facility: No
Used oil transporter: No

. Waste code: D001
. Waste name: IGNITABLE WASTE

Historical Generators:

Date form received by agency: 02/23/1987
Site name: ELECTRIC MOTOR SERVICE INC
Classification: Conditionally Exempt Small Quantity Generator

. Waste code: D000
. Waste name: Not Defined

. Waste code: D001
. Waste name: IGNITABLE WASTE

Violation Status: No violations found

FINDS:

Registry ID: 110005430943

Environmental Interest/Information System

RCRAInfo is a national information system that supports the Resource Conservation and Recovery Act (RCRA) program through the tracking of events and activities related to facilities that generate, transport, and treat, store, or dispose of hazardous waste. RCRAInfo allows RCRA

Map ID
Direction
Distance
Elevation

MAP FINDINGS

Site

Database(s)

EDR ID Number
EPA ID Number

ELECTRIC MOTOR SERVICE INC (FORMER) (Continued)

1004796049

program staff to track the notification, permit, compliance, and corrective action activities required under RCRA.

[Click this hyperlink](#) while viewing on your computer to access additional FINDS: detail in the EDR Site Report.

ECHO:

Envid: 1004796049
Registry ID: 110005430943
DFR URL: <http://echo.epa.gov/detailed-facility-report?fid=110005430943>

WI MANIFEST:

Year: 2004
EPA ID: WID023317365
FID: 113154580
ACT Code: 203
ACT Status: A
ACT Code 1: 203
ACT Name: HW Generator - Very Small
Contact Title: VP
Contact Name: PETER SUTHERLAND
Contact Address: 1901 WRIGHT ST
Contact City/State/Zip: MADISON, WI 53704
Contact Telephone: 6082418866
Contact EMail Address: Not reported

**63
East
1/4-1/2
0.352 mi.
1858 ft.**

**PENSKE TRUCK LEASING
1835 WRIGHT ST
MADISON, WI 53704**

**WI SHWIMS
WI UST
WI AST
WI SPILLS**

**U003957758
N/A**

WI Financial Assurance

**Relative:
Lower
Actual:
857 ft.**

SHWIMS:
FID: 113146440
Status: OPERATING
Region: SOUTH CENTRAL

UST:

License: Underground Storage Tank Permit(s) to Operate
License Type: Permit
License Number: 414711
Expiration Date: 8/28/2019 12:00:00 AM
Licensee: Penske Truck Leasing Company LP
Facility Reference Number: 649639|678695
Fire Dept ID: 1301
Federally Regulated: Yes
Tank ID: 111069
Municipality Name: City of Madison
Tank Reference Number: 273487|130103013
Equipment Wang ID: 130103013
Tank Type: Underground Storage Tank
Tank Status: In Use
Tank Contents: Diesel
Capacity: 12000.00

Map ID
Direction
Distance
Elevation

MAP FINDINGS

Site

Database(s)

EDR ID Number
EPA ID Number

PENSKE TRUCK LEASING (Continued)

U003957758

Install Date:	1/1/1986 12:00:00 AM
Construction Material:	Fiberglass or Poly
Marketer:	N
Tank Occupancy:	Mercantile/Commercial
Corrosion Protection Type:	Not Applicable
Overfill Protection Type:	90alarm95auto
Leak Detection:	Automatic Tank Gauge
Leak Test Method:	Monthly Monitoring
Spill Protection:	Installed
Containment Sump Installed:	N
Wall Size:	Single
Dispenser Sump Installed:	N
Overfill Protection:	Installed
Date of Lining:	Not reported
Lining Inspection Date:	Not reported
CAS Number:	Not reported
Pipe Type:	Piping (Storage Tank)
Pipe Status:	In Use
Pipe Aboveground Piping:	N
Pipe Underground Piping:	Y
Pipe Construction Material:	Fiberglass or Poly
Pipe Wall Type:	Double
Pipe UST Manifolded:	N
Pipe Related Tank ID:	210437
Pipe Catastrophic Leak Detection:	Flow Restrictor
Pipe System Type:	Pressurized
Pipe Flex Connector:	N
Pipe Leak Test Method:	Monthly Monitoring
Pipe Leak Detection:	Inventory Control/Tightness Testing
Pipe Corrosion Protection:	Not Applicable
Latest Test Name:	Not reported
Latest Test Date:	Not reported
Latest Test Expiration Date:	Not reported
Detail As of 12/2016:	
Tank Status Date:	Not reported
Site Municipality:	C
Land Owner Type:	Private
Town Customer ID:	352158
Owner Name:	PENSKE TRUCK LEASING - ENVIRONMENTAL DEPT
Owner Address:	RT 10 GREEN HILLS
Owner Address 2:	7635
Owner City:	READING
Owner State:	PA
Owner Zip:	19603
Building Name:	PENSKE TRUCK LEASING
Building Address:	1835 WRIGHT ST
Building City:	MADISON
Building Zip:	53704
Tank Status Date:	Not reported
Site Municipality:	C
Land Owner Type:	Private
Town Customer ID:	352158
Owner Name:	PENSKE TRUCK LEASING - ENVIRONMENTAL DEPT
Owner Address:	RT 10 GREEN HILLS
Owner Address 2:	7635
Owner City:	READING

Map ID
Direction
Distance
Elevation

MAP FINDINGS

Site

Database(s)

EDR ID Number
EPA ID Number

PENSKE TRUCK LEASING (Continued)

U003957758

Owner State: PA
Owner Zip: 19603
Building Name: PENSKE TRUCK LEASING
Building Address: 1835 WRIGHT ST
Building City: MADISON
Building Zip: 53704

Tank Status Date: 08/01/1995
Site Municipality: C
Land Owner Type: Private
Town Customer ID: 352158
Owner Name: PENSKE TRUCK LEASING - ENVIRONMENTAL DEPT
Owner Address: RT 10 GREEN HILLS
Owner Address 2: 7635
Owner City: READING
Owner State: PA
Owner Zip: 19603
Building Name: PENSKE TRUCK LEASING
Building Address: 1835 WRIGHT ST
Building City: MADISON
Building Zip: 53704

Tank Status Date: 08/01/1995
Site Municipality: C
Land Owner Type: Private
Town Customer ID: 352158
Owner Name: PENSKE TRUCK LEASING - ENVIRONMENTAL DEPT
Owner Address: RT 10 GREEN HILLS
Owner Address 2: 7635
Owner City: READING
Owner State: PA
Owner Zip: 19603
Building Name: PENSKE TRUCK LEASING
Building Address: 1835 WRIGHT ST
Building City: MADISON
Building Zip: 53704

Tank Status Date: 08/01/1995
Site Municipality: C
Land Owner Type: Private
Town Customer ID: 352158
Owner Name: PENSKE TRUCK LEASING - ENVIRONMENTAL DEPT
Owner Address: RT 10 GREEN HILLS
Owner Address 2: 7635
Owner City: READING
Owner State: PA
Owner Zip: 19603
Building Name: PENSKE TRUCK LEASING
Building Address: 1835 WRIGHT ST
Building City: MADISON
Building Zip: 53704

AST:
License: Underground Storage Tank Permit(s) to Operate
License Type: Permit
License Number: 414711

Map ID
Direction
Distance
Elevation

MAP FINDINGS

Site

Database(s)

EDR ID Number
EPA ID Number

PENSKE TRUCK LEASING (Continued)

U003957758

Expiration Date: 8/28/2019 12:00:00 AM
Licensee: Penske Truck Leasing Company LP
Facility Reference Number: 649639|678695
Fire Dept ID: 1301
Federally Regulated: No
Municipality Name: City of Madison
Tank ID: 1324
Tank Reference Number: 202276|130100306
Equipment Wang ID: 130100306
Tank Type: Aboveground Storage Tank
Tank Status: Closed/Removed
Tank Contents: Other
Capacity: 265.00
Install Date: 1/1/1986 12:00:00 AM
Construction Material: Bare Steel
Marketer: N
Tank Occupancy: Mercantile/Commercial
Corrosion Protection Type: Not Applicable
Overfill Protection Type: Not Installed
Leak Detection: Visual Monitoring
Leak Test Method: Not reported
Spill Protection: Not Installed
Wall Size: Single
Containment Sump Installed: N
Dispenser Sump Installed: N
Overfill Protection: Not Installed
Date of Lining: Not reported
Lining Inspection Date: Not reported
CAS Number: Not reported
Pipe Type: Piping (Storage Tank)
Pipe Status: Closed/Removed
Pipe Aboveground Piping: Y
Pipe Underground Piping: N
Pipe Construction Material: Bare Steel
Pipe Wall Type: Not reported
Pipe UST Manifolded: N
Pipe Related Tank ID: 127560
Pipe Catastrophic Leak Detection: Not reported
Pipe System Type: Not reported
Pipe Flex Connector: N
Pipe Leak Test Method: Not reported
Pipe Leak Detection: Not reported
Pipe Corrosion Protection: Not reported
Latest Test Name: Not reported
Latest Test Date: Not reported
Latest Test Expiration Date: Not reported

Detail As of 12/2016:

Tank Status Date: Not reported
Site Municipality: C
Land Owner Type: Private
Town Customer ID: 352158
Owner Name: PENSKE TRUCK LEASING - ENVIRONMENTAL DEPT
Owner Address: RT 10 GREEN HILLS
Owner Address 2: 7635
Owner City: READING
Owner State: PA
Owner Zip: 19603

Map ID
Direction
Distance
Elevation

MAP FINDINGS

Site

Database(s)

EDR ID Number
EPA ID Number

PENSKE TRUCK LEASING (Continued)

U003957758

Building Name:	PENSKE TRUCK LEASING
Building Address:	1835 WRIGHT ST
Building City:	MADISON
Building Zip:	53704
Tank Status Date:	Not reported
Site Municipality:	C
Land Owner Type:	Private
Town Customer ID:	352158
Owner Name:	PENSKE TRUCK LEASING - ENVIRONMENTAL DEPT
Owner Address:	RT 10 GREEN HILLS
Owner Address 2:	7635
Owner City:	READING
Owner State:	PA
Owner Zip:	19603
Building Name:	PENSKE TRUCK LEASING
Building Address:	1835 WRIGHT ST
Building City:	MADISON
Building Zip:	53704
Tank Status Date:	08/01/1995
Site Municipality:	C
Land Owner Type:	Private
Town Customer ID:	352158
Owner Name:	PENSKE TRUCK LEASING - ENVIRONMENTAL DEPT
Owner Address:	RT 10 GREEN HILLS
Owner Address 2:	7635
Owner City:	READING
Owner State:	PA
Owner Zip:	19603
Building Name:	PENSKE TRUCK LEASING
Building Address:	1835 WRIGHT ST
Building City:	MADISON
Building Zip:	53704
Tank Status Date:	08/01/1995
Site Municipality:	C
Land Owner Type:	Private
Town Customer ID:	352158
Owner Name:	PENSKE TRUCK LEASING - ENVIRONMENTAL DEPT
Owner Address:	RT 10 GREEN HILLS
Owner Address 2:	7635
Owner City:	READING
Owner State:	PA
Owner Zip:	19603
Building Name:	PENSKE TRUCK LEASING
Building Address:	1835 WRIGHT ST
Building City:	MADISON
Building Zip:	53704
Tank Status Date:	08/01/1995
Site Municipality:	C
Land Owner Type:	Private
Town Customer ID:	352158
Owner Name:	PENSKE TRUCK LEASING - ENVIRONMENTAL DEPT
Owner Address:	RT 10 GREEN HILLS
Owner Address 2:	7635

Map ID
Direction
Distance
Elevation

MAP FINDINGS

Site

Database(s)

EDR ID Number
EPA ID Number

PENSKE TRUCK LEASING (Continued)

U003957758

Owner City:	READING
Owner State:	PA
Owner Zip:	19603
Building Name:	PENSKE TRUCK LEASING
Building Address:	1835 WRIGHT ST
Building City:	MADISON
Building Zip:	53704
License:	Underground Storage Tank Permit(s) to Operate
License Type:	Permit
License Number:	414711
Expiration Date:	8/28/2019 12:00:00 AM
Licensee:	Penske Truck Leasing Company LP
Facility Reference Number:	649639 678695
Fire Dept ID:	1301
Federally Regulated:	No
Municipality Name:	City of Madison
Tank ID:	14282
Tank Reference Number:	202282 130100313
Equipment Wang ID:	130100313
Tank Type:	Aboveground Storage Tank
Tank Status:	In Use
Tank Contents:	Waste/Used Motor Oil
Capacity:	500.00
Install Date:	1/5/1995 12:00:00 AM
Construction Material:	Bare Steel
Marketer:	N
Tank Occupancy:	Mercantile/Commercial
Corrosion Protection Type:	Not Applicable
Overfill Protection Type:	Fill Shut Off
Leak Detection:	Visual Monitoring
Leak Test Method:	Not reported
Spill Protection:	Installed
Wall Size:	Double
Containment Sump Installed:	N
Dispenser Sump Installed:	N
Overfill Protection:	Installed
Date of Lining:	Not reported
Lining Inspection Date:	Not reported
CAS Number:	Not reported
Pipe Type:	Not reported
Pipe Status:	Not reported
Pipe Aboveground Piping:	N
Pipe Underground Piping:	N
Pipe Construction Material:	Not reported
Pipe Wall Type:	Not reported
Pipe UST Manifolded:	Not reported
Pipe Related Tank ID:	Not reported
Pipe Catastrophic Leak Detection:	Not reported
Pipe System Type:	Not reported
Pipe Flex Connector:	Not reported
Pipe Leak Test Method:	Not reported
Pipe Leak Detection:	Not reported
Pipe Corrosion Protection:	Not reported
Latest Test Name:	Not reported
Latest Test Date:	Not reported

Map ID
Direction
Distance
Elevation

MAP FINDINGS

Site

Database(s)

EDR ID Number
EPA ID Number

PENSKE TRUCK LEASING (Continued)

U003957758

Latest Test Expiration Date: Not reported

Detail As of 12/2016:

Tank Status Date: Not reported
Site Municipality: C
Land Owner Type: Private
Town Customer ID: 352158
Owner Name: PENSKE TRUCK LEASING - ENVIRONMENTAL DEPT
Owner Address: RT 10 GREEN HILLS
Owner Address 2: 7635
Owner City: READING
Owner State: PA
Owner Zip: 19603
Building Name: PENSKE TRUCK LEASING
Building Address: 1835 WRIGHT ST
Building City: MADISON
Building Zip: 53704

Tank Status Date: Not reported
Site Municipality: C
Land Owner Type: Private
Town Customer ID: 352158
Owner Name: PENSKE TRUCK LEASING - ENVIRONMENTAL DEPT
Owner Address: RT 10 GREEN HILLS
Owner Address 2: 7635
Owner City: READING
Owner State: PA
Owner Zip: 19603
Building Name: PENSKE TRUCK LEASING
Building Address: 1835 WRIGHT ST
Building City: MADISON
Building Zip: 53704

Tank Status Date: 08/01/1995
Site Municipality: C
Land Owner Type: Private
Town Customer ID: 352158
Owner Name: PENSKE TRUCK LEASING - ENVIRONMENTAL DEPT
Owner Address: RT 10 GREEN HILLS
Owner Address 2: 7635
Owner City: READING
Owner State: PA
Owner Zip: 19603
Building Name: PENSKE TRUCK LEASING
Building Address: 1835 WRIGHT ST
Building City: MADISON
Building Zip: 53704

Tank Status Date: 08/01/1995
Site Municipality: C
Land Owner Type: Private
Town Customer ID: 352158
Owner Name: PENSKE TRUCK LEASING - ENVIRONMENTAL DEPT
Owner Address: RT 10 GREEN HILLS
Owner Address 2: 7635
Owner City: READING
Owner State: PA
Owner Zip: 19603

Map ID
Direction
Distance
Elevation

MAP FINDINGS

Site

Database(s)

EDR ID Number
EPA ID Number

PENSKE TRUCK LEASING (Continued)

U003957758

Building Name:	PENSKE TRUCK LEASING
Building Address:	1835 WRIGHT ST
Building City:	MADISON
Building Zip:	53704
Tank Status Date:	08/01/1995
Site Municipality:	C
Land Owner Type:	Private
Town Customer ID:	352158
Owner Name:	PENSKE TRUCK LEASING - ENVIRONMENTAL DEPT
Owner Address:	RT 10 GREEN HILLS
Owner Address 2:	7635
Owner City:	READING
Owner State:	PA
Owner Zip:	19603
Building Name:	PENSKE TRUCK LEASING
Building Address:	1835 WRIGHT ST
Building City:	MADISON
Building Zip:	53704
License:	Underground Storage Tank Permit(s) to Operate
License Type:	Permit
License Number:	414711
Expiration Date:	8/28/2019 12:00:00 AM
Licensee:	Penske Truck Leasing Company LP
Facility Reference Number:	649639 678695
Fire Dept ID:	1301
Federally Regulated:	No
Municipality Name:	City of Madison
Tank ID:	1339
Tank Reference Number:	202277 130100307
Equipment Wang ID:	130100307
Tank Type:	Aboveground Storage Tank
Tank Status:	Closed/Removed
Tank Contents:	Waste/Used Motor Oil
Capacity:	265.00
Install Date:	1/1/1986 12:00:00 AM
Construction Material:	Bare Steel
Marketer:	N
Tank Occupancy:	Mercantile/Commercial
Corrosion Protection Type:	Not Applicable
Overfill Protection Type:	Not Installed
Leak Detection:	Visual Monitoring
Leak Test Method:	Not reported
Spill Protection:	Not Installed
Wall Size:	Single
Containment Sump Installed:	N
Dispenser Sump Installed:	N
Overfill Protection:	Not Installed
Date of Lining:	Not reported
Lining Inspection Date:	Not reported
CAS Number:	Not reported
Pipe Type:	Piping (Storage Tank)
Pipe Status:	Closed/Removed
Pipe Aboveground Piping:	Y
Pipe Underground Piping:	N

Map ID
Direction
Distance
Elevation

MAP FINDINGS

Site

Database(s)

EDR ID Number
EPA ID Number

PENSKE TRUCK LEASING (Continued)

U003957758

Pipe Construction Material: Bare Steel
Pipe Wall Type: Not reported
Pipe UST Manifolder: N
Pipe Related Tank ID: 127565
Pipe Catastrophic Leak Detection: Not reported
Pipe System Type: Not reported
Pipe Flex Connector: N
Pipe Leak Test Method: Not reported
Pipe Leak Detection: Not reported
Pipe Corrosion Protection: Not reported
Latest Test Name: Not reported
Latest Test Date: Not reported
Latest Test Expiration Date: Not reported

Detail As of 12/2016:

Tank Status Date: Not reported
Site Municipality: C
Land Owner Type: Private
Town Customer ID: 352158
Owner Name: PENSKE TRUCK LEASING - ENVIRONMENTAL DEPT
Owner Address: RT 10 GREEN HILLS
Owner Address 2: 7635
Owner City: READING
Owner State: PA
Owner Zip: 19603
Building Name: PENSKE TRUCK LEASING
Building Address: 1835 WRIGHT ST
Building City: MADISON
Building Zip: 53704

Tank Status Date: Not reported
Site Municipality: C
Land Owner Type: Private
Town Customer ID: 352158
Owner Name: PENSKE TRUCK LEASING - ENVIRONMENTAL DEPT
Owner Address: RT 10 GREEN HILLS
Owner Address 2: 7635
Owner City: READING
Owner State: PA
Owner Zip: 19603
Building Name: PENSKE TRUCK LEASING
Building Address: 1835 WRIGHT ST
Building City: MADISON
Building Zip: 53704

Tank Status Date: 08/01/1995
Site Municipality: C
Land Owner Type: Private
Town Customer ID: 352158
Owner Name: PENSKE TRUCK LEASING - ENVIRONMENTAL DEPT
Owner Address: RT 10 GREEN HILLS
Owner Address 2: 7635
Owner City: READING
Owner State: PA
Owner Zip: 19603
Building Name: PENSKE TRUCK LEASING
Building Address: 1835 WRIGHT ST
Building City: MADISON

Map ID
Direction
Distance
Elevation

MAP FINDINGS

Site

Database(s)

EDR ID Number
EPA ID Number

PENSKE TRUCK LEASING (Continued)

U003957758

Building Zip: 53704

Tank Status Date: 08/01/1995
Site Municipality: C
Land Owner Type: Private
Town Customer ID: 352158
Owner Name: PENSKE TRUCK LEASING - ENVIRONMENTAL DEPT
Owner Address: RT 10 GREEN HILLS
Owner Address 2: 7635
Owner City: READING
Owner State: PA
Owner Zip: 19603
Building Name: PENSKE TRUCK LEASING
Building Address: 1835 WRIGHT ST
Building City: MADISON
Building Zip: 53704

Tank Status Date: 08/01/1995
Site Municipality: C
Land Owner Type: Private
Town Customer ID: 352158
Owner Name: PENSKE TRUCK LEASING - ENVIRONMENTAL DEPT
Owner Address: RT 10 GREEN HILLS
Owner Address 2: 7635
Owner City: READING
Owner State: PA
Owner Zip: 19603
Building Name: PENSKE TRUCK LEASING
Building Address: 1835 WRIGHT ST
Building City: MADISON
Building Zip: 53704

License: Underground Storage Tank Permit(s) to Operate
License Type: Permit
License Number: 414711
Expiration Date: 8/28/2019 12:00:00 AM
Licensee: Penske Truck Leasing Company LP
Facility Reference Number: 649639|678695
Fire Dept ID: 1301
Federally Regulated: No
Municipality Name: City of Madison
Tank ID: 1340
Tank Reference Number: 202278|130100308
Equipment Wang ID: 130100308
Tank Type: Aboveground Storage Tank
Tank Status: Closed/Removed
Tank Contents: Waste/Used Motor Oil
Capacity: 265.00
Install Date: 1/1/1986 12:00:00 AM
Construction Material: Bare Steel
Marketer: N
Tank Occupancy: Mercantile/Commercial
Corrosion Protection Type: Not Applicable
Overfill Protection Type: Not Installed
Leak Detection: Visual Monitoring
Leak Test Method: Not reported

Map ID
Direction
Distance
Elevation

MAP FINDINGS

Site

Database(s)

EDR ID Number
EPA ID Number

PENSKE TRUCK LEASING (Continued)

U003957758

Spill Protection: Not Installed
Wall Size: Single
Containment Sump Installed: N
Dispenser Sump Installed: N
Overfill Protection: Not Installed
Date of Lining: Not reported
Lining Inspection Date: Not reported
CAS Number: Not reported
Pipe Type: Piping (Storage Tank)
Pipe Status: Closed/Removed
Pipe Aboveground Piping: Y
Pipe Underground Piping: N
Pipe Construction Material: Bare Steel
Pipe Wall Type: Not reported
Pipe UST Manifolder: N
Pipe Related Tank ID: 127566
Pipe Catastrophic Leak Detection: Not reported
Pipe System Type: Not reported
Pipe Flex Connector: N
Pipe Leak Test Method: Not reported
Pipe Leak Detection: Not reported
Pipe Corrosion Protection: Not reported
Latest Test Name: Not reported
Latest Test Date: Not reported
Latest Test Expiration Date: Not reported

Detail As of 12/2016:

Tank Status Date: Not reported
Site Municipality: C
Land Owner Type: Private
Town Customer ID: 352158
Owner Name: PENSKE TRUCK LEASING - ENVIRONMENTAL DEPT
Owner Address: RT 10 GREEN HILLS
Owner Address 2: 7635
Owner City: READING
Owner State: PA
Owner Zip: 19603
Building Name: PENSKE TRUCK LEASING
Building Address: 1835 WRIGHT ST
Building City: MADISON
Building Zip: 53704

Tank Status Date: Not reported
Site Municipality: C
Land Owner Type: Private
Town Customer ID: 352158
Owner Name: PENSKE TRUCK LEASING - ENVIRONMENTAL DEPT
Owner Address: RT 10 GREEN HILLS
Owner Address 2: 7635
Owner City: READING
Owner State: PA
Owner Zip: 19603
Building Name: PENSKE TRUCK LEASING
Building Address: 1835 WRIGHT ST
Building City: MADISON
Building Zip: 53704

Tank Status Date: 08/01/1995

Map ID
Direction
Distance
Elevation

MAP FINDINGS

Site

Database(s)

EDR ID Number
EPA ID Number

PENSKE TRUCK LEASING (Continued)

U003957758

Site Municipality: C
Land Owner Type: Private
Town Customer ID: 352158
Owner Name: PENSKE TRUCK LEASING - ENVIRONMENTAL DEPT
Owner Address: RT 10 GREEN HILLS
Owner Address 2: 7635
Owner City: READING
Owner State: PA
Owner Zip: 19603
Building Name: PENSKE TRUCK LEASING
Building Address: 1835 WRIGHT ST
Building City: MADISON
Building Zip: 53704

Tank Status Date: 08/01/1995
Site Municipality: C
Land Owner Type: Private
Town Customer ID: 352158
Owner Name: PENSKE TRUCK LEASING - ENVIRONMENTAL DEPT
Owner Address: RT 10 GREEN HILLS
Owner Address 2: 7635
Owner City: READING
Owner State: PA
Owner Zip: 19603
Building Name: PENSKE TRUCK LEASING
Building Address: 1835 WRIGHT ST
Building City: MADISON
Building Zip: 53704

Tank Status Date: 08/01/1995
Site Municipality: C
Land Owner Type: Private
Town Customer ID: 352158
Owner Name: PENSKE TRUCK LEASING - ENVIRONMENTAL DEPT
Owner Address: RT 10 GREEN HILLS
Owner Address 2: 7635
Owner City: READING
Owner State: PA
Owner Zip: 19603
Building Name: PENSKE TRUCK LEASING
Building Address: 1835 WRIGHT ST
Building City: MADISON
Building Zip: 53704

SPILLS:

Site Id: 1155300
Detail Seq No: 52486
Activity Type: SPILL
Activity Name: 1835 WRIGHT ST
Activity Number: 0413052486
Activity Display Number: 04-13-052486
Activity Detail Address: Not reported
Activity Comments: OLD SPILL ID: 940121-01
Region Name: STH CNTRL
Facility ID: 113146440
Start Date: 01/21/1994

Map ID
Direction
Distance
Elevation

MAP FINDINGS

Site

Database(s)

EDR ID Number
EPA ID Number

PENSKE TRUCK LEASING (Continued)

U003957758

End Date: 01/24/1994
Last Action: 1994-01-24
Status Cd: C
Status: CLOSED
Jurisdiction: DNR RR
Act Code: 350
Owner Name: PENSKE TRUCK LEASING CO LP
Owner Addr: RT 10 GREEN HILLS PO BOX 563
Owner City,St,Zip: READING, PA 196030563
Dept Of Commerce Number: NONE
Comm Occurrence Id: NONE
EPA Cerclis Id: Not reported
Risk Code: N/A
Acres: UNKNOWN
Acres 100: N
EPA NPL Site?: No
Dept Of Commerce Tracking: No
PECFA Funds Eligible ? : No
Above Ground Storage Tank?: No
Drycleaner?: No
Co-contamination?: No
Public Land Survey System Desc: ?
Geo Located: N
DNR GIS Registry View Map Layers: Not reported
GIS Area Point Flag: N

Actions:

Action Date: 01/24/1994 Action Code: 11
Action Name: Spill Closed
Action Desc: No further action; RP is not required to conduct NR716 investigation.
Action Comments: Not reported

Action Date: 01/21/1994 Action Code: 1
Action Name: Spill Incident Occurred
Action Desc: Date the Spill occurred or the date reported to DNR if actual date unknown.
Action Comments: Auto populated via migration process

Action Date: 01/21/1994 Action Code: 5
Action Name: Spill Reported to DNR
Action Desc: Date the DNR was notified of the Spill incident.
Action Comments: Not reported

Incident Date: 01/21/1994 4:30:00 PM
Report Date: Not reported
Spill Source: 03
Notify Flag: Y
DNR Investigate: Not reported
Spill Cause: TANK OVERFILL
Spill Color: Not reported
Spill Odor: Not reported
Physical Description: Not reported
Spill Comments: Not reported
Spill Comments: Not reported

Spill Action Code: 04
Spill Action Desc: Cleanup Method - Absorbent
Spill Action Comments: CONTAINED/RECOVERED

Map ID
Direction
Distance
Elevation

MAP FINDINGS

Site

Database(s)

EDR ID Number
EPA ID Number

PENSKE TRUCK LEASING (Continued)

U003957758

Substances:

Substance Desc: Diesel Fuel
Amount Released: 140
Release Code: Unknown

Impact Number: 141282
Impact Code: 14
Impact Comments: Contained/Recovered
Impact Potential: Not reported

Contacts:

Role Desc: Responsible Party
Contact Name: PENSKE TRUCK LEASING
Contact Address: 3111 W WISCONSIN
Contact Addr2: Not reported
Contact City,St,Zip: APPLETON, WI
Contact Country: UNITED STATES
Company Address: APPLETON, WI

Role Desc: Project Manager
Contact Name: TED AMMAN
Contact Address: 3911 FISH HATCHERY RD
Contact Addr2: Not reported
Contact City,St,Zip: FITCHBURG
Contact Country: Not reported
Company Address: FITCHBURG,

WI Financial Assurance 2:

Region: 2
Formatted Name: Not reported
Building ID: 678695
FR Description: Self-Insured
Regulatory Object Id: 273487
Equipment Number: 111069
Equipment Type: Underground Storage Tank
License Number: 414711
License Type: Underground Storage Tank Permit(s) to Operate
License Status: Licensed
Licensee: Penske Truck Leasing Company LP
Financial Responsible Expiration Date: 04/30/2019
Financial Responsible Reference Number: Not reported
Mech Type: Underground Storage Tank
Mech Amt: 12000

Region: 2
Formatted Name: Not reported
Building ID: 678695
FR Description: Self-Insured
Regulatory Object Id: 202276
Equipment Number: 1324
Equipment Type: Aboveground Storage Tank
License Number: 414711
License Type: Underground Storage Tank Permit(s) to Operate
License Status: Licensed
Licensee: Penske Truck Leasing Company LP
Financial Responsible Expiration Date: 04/30/2019

Map ID
Direction
Distance
Elevation

MAP FINDINGS

Site

Database(s)

EDR ID Number
EPA ID Number

PENSKE TRUCK LEASING (Continued)

U003957758

Financial Responsible Reference Number: Not reported
Mech Type: Aboveground Storage Tank
Mech Amt: 265

Region: 2
Formatted Name: Not reported
Building ID: 678695
FR Description: Self-Insured
Regulatory Object Id: 202277
Equipment Number: 1339
Equipment Type: Aboveground Storage Tank
License Number: 414711
License Type: Underground Storage Tank Permit(s) to Operate
License Status: Licensed
Licensee: Penske Truck Leasing Company LP
Financial Responsible Expiration Date: 04/30/2019
Financial Responsible Reference Number: Not reported
Mech Type: Aboveground Storage Tank
Mech Amt: 265

Region: 2
Formatted Name: Not reported
Building ID: 678695
FR Description: Self-Insured
Regulatory Object Id: 202278
Equipment Number: 1340
Equipment Type: Aboveground Storage Tank
License Number: 414711
License Type: Underground Storage Tank Permit(s) to Operate
License Status: Licensed
Licensee: Penske Truck Leasing Company LP
Financial Responsible Expiration Date: 04/30/2019
Financial Responsible Reference Number: Not reported
Mech Type: Aboveground Storage Tank
Mech Amt: 265

Region: 2
Formatted Name: Not reported
Building ID: 678695
FR Description: Self-Insured
Regulatory Object Id: 202282
Equipment Number: 14282
Equipment Type: Aboveground Storage Tank
License Number: 414711
License Type: Underground Storage Tank Permit(s) to Operate
License Status: Licensed
Licensee: Penske Truck Leasing Company LP
Financial Responsible Expiration Date: 04/30/2019
Financial Responsible Reference Number: Not reported
Mech Type: Aboveground Storage Tank
Mech Amt: 500

Map ID
Direction
Distance
Elevation

MAP FINDINGS

Site

Database(s)

EDR ID Number
EPA ID Number

M64
ESE
1/4-1/2
0.352 mi.
1860 ft.
MADISON AREA TECH COLLEGE DIST #4
1701 WRIGHT ST
MADISON, WI 53704
Site 3 of 4 in cluster M

WI SHWIMS
S121352181
N/A

Relative: SHWIMS:
Lower FID: 113100900
Actual: Status: OPERATING
857 ft. Region: SOUTH CENTRAL

M65
ESE
1/4-1/2
0.352 mi.
1860 ft.
MADISON AREA TECHNICAL COLLEGE
1701 WRIGHT STREET
MADISON, WI 53704
Site 4 of 4 in cluster M

WI LUST
WI SPILLS
WI AIRS
WI MANIFEST
WI TIER 2
S117431926
N/A

Relative: LUST:
Lower Region Name: STH CNTRL
Actual: Facility ID: 113100900
857 ft. **Status:** **CLOSED**
Start Date: 10/27/1992
End Date: 04/19/1993
Last Action: 04/19/1993
Site Id: 1215300
Detail Seq No: 28077
Activity Type: LUST
Act Code: 340
Activity Name: MATC
Activity Number: 0313001769
Activity Display Number: 03-13-001769
Activity Detail Address: Not reported
Activity Comments: Not reported
Jurisdiction: DNR RR
Owner Name: WI VTAE BD-MADISON AREA TECHNICAL COLLEGE
Owner Addr: PO BOX 14316
Owner City,St,Zip: MADISON, WI 537080316
Dept Of Commerce Number: NONE
Comm Occurrence Id: NONE
EPA Cerclis Id: Not reported
Risk Code: LOW
Acres: UNKNOWN
Acres 100: No
EPA NPL Site?: No
Dept Of Commerce Tracking: No
PECFA Funds Eligible?: No
Above Ground Storage Tank?: No
Drycleaner?: No
Co-contamination?: No
Public Land Survey System Desc: SE 1/4 of the SE 1/4 of Sec 29, T08N, R10E
Geo Located: Yes
DNR GIS Registry View Map Layers: No

Actions:

Action Date: 10/27/1992 Action Code: 1
Action Name: Notification
Action Desc: Date the DNR is notified of the discovery of the contamination.
Action Comments: Not reported

Map ID
Direction
Distance
Elevation

MAP FINDINGS

Site

Database(s)

EDR ID Number
EPA ID Number

MADISON AREA TECHNICAL COLLEGE (Continued)

S117431926

Action Date: 04/19/1993 Action Code: 11
Action Name: Activity Closed
Action Desc: Date the Closure Letter or No Further Action letter is sent.
Action Comments: Not reported

Impact Number: 71482
Impact Code: 05
Impact Comments: Soil Contamination
Impact Potential: Not reported

Contacts:

Role Desc: Responsible Party
Contact Name: MATC
Contact Address: Not reported
Contact Addr2: Not reported
Contact City,St,Zip: Not reported
Contact Country: Not reported
Company Address: ,

Role Desc: Project Manager
Contact Name: MICHAEL SCHMOLLER
Contact Address: 3911 FISH HATCHERY RD
Contact Addr2: Not reported
Contact City,St,Zip: FITCHBURG
Contact Country: Not reported
Company Address: FITCHBURG,

Role Desc: DNR File Contact
Contact Name: WENDY WEIHEMULLER
Contact Address: 3911 FISH HATCHERY ROAD
Contact Addr2: Not reported
Contact City,St,Zip: FITCHBURG, WI 53711
Contact Country: UNITED STATES
Company Address: FITCHBURG, WI 53711

SPILLS:

Site Id: 1215300
Detail Seq No: 42303
Activity Type: SPILL
Activity Name: 3550 ANDERSON ST
Activity Number: 0413042303
Activity Display Number: 04-13-042303
Activity Detail Address: Not reported
Activity Comments: OLD SPILL ID: 871003-02 HISTORIC SPILL. FURTHER ACTION MAY NOT BE NECESSARY. PLEASE CONTACT DNR SPILL COORDINATOR IN SC REGION FOR FILE INFORMATION.

Region Name: STH CNTRL
Facility ID: 113100900
Start Date: 10/03/1987
End Date: 11/02/1987
Last Action: 1987-11-02
Status Cd: C
Status: CLOSED
Jurisdiction: DNR RR
Act Code: 350
Owner Name: MADISON AREA TECH COLLEGE

Map ID
Direction
Distance
Elevation

MAP FINDINGS

Site

Database(s)

EDR ID Number
EPA ID Number

MADISON AREA TECHNICAL COLLEGE (Continued)

S117431926

Owner Addr: PO BOX 14316
Owner City,St,Zip: MADISON, WI 537080316
Dept Of Commerce Number: NONE
Comm Occurrence Id: NONE
EPA Cerclis Id: Not reported
Risk Code: N/A
Acres: UNKNOWN
Acres 100: N
EPA NPL Site?: No
Dept Of Commerce Tracking: No
PECFA Funds Eligible?: No
Above Ground Storage Tank?: No
Drycleaner?: No
Co-contamination?: No
Public Land Survey System Desc: ?
Geo Located: N
DNR GIS Registry View Map Layers: Not reported
GIS Area Point Flag: N

Actions:

Action Date: 10/03/1987 Action Code: 1
Action Name: Spill Incident Occurred
Action Desc: Date the Spill occurred or the date reported to DNR if actual date unknown.
Action Comments: Auto populated via migration process

Action Date: 10/03/1987 Action Code: 5
Action Name: Spill Reported to DNR
Action Desc: Date the DNR was notified of the Spill incident.
Action Comments: Not reported

Action Date: 11/02/1987 Action Code: 11
Action Name: Spill Closed
Action Desc: No further action; RP is not required to conduct NR716 investigation.
Action Comments: Not reported

Incident Date: 10/03/1987
Report Date: Not reported
Spill Source: 03
Notify Flag: Not reported
DNR Investigate: Not reported
Spill Cause: FAULTY PUMP AND CONTROL VALVE
Spill Color: Not reported
Spill Odor: Not reported
Physical Description: Not reported
Spill Comments: Not reported
Spill Comments: Not reported

Spill Action Code: 17
Spill Action Desc: Repairs Made
Spill Action Comments: Not reported

Substances:

Substance Desc: Petroleum - Unknown Type
Amount Released: 50
Release Code: Gal

Map ID
Direction
Distance
Elevation

MAP FINDINGS

Site

Database(s)

EDR ID Number
EPA ID Number

MADISON AREA TECHNICAL COLLEGE (Continued)

S117431926

Impact Number: 149721
Impact Code: 05
Impact Comments: Soil Contamination
Impact Potential: Not reported

Contacts:

Role Desc: Responsible Party
Contact Name: MATC
Contact Address: Not reported
Contact Addr2: Not reported
Contact City,St,Zip: Not reported
Contact Country: Not reported
Company Address: ,

Role Desc: Project Manager
Contact Name: TED AMMAN
Contact Address: 3911 FISH HATCHERY RD
Contact Addr2: Not reported
Contact City,St,Zip: FITCHBURG
Contact Country: Not reported
Company Address: FITCHBURG,

Site Id: 1215300
Detail Seq No: 48402
Activity Type: SPILL
Activity Name: 3550 ANDERSON ST, LOADING DOCK
Activity Number: 0413048402
Activity Display Number: 04-13-048402
Activity Detail Address: Not reported
Activity Comments: OLD SPILL ID: 930506-07 HISTORIC SPILL. FURTHER ACTION MAY NOT BE NECESSARY. PLEASE CONTACT DNR SPILL COORDINATOR IN SC REGION FOR FILE INFORMATION.

Region Name: STH CNTRL
Facility ID: 113100900
Start Date: 05/06/1993
End Date: 05/12/1993
Last Action: 1993-05-12
Status Cd: C
Status: CLOSED
Jurisdiction: DNR RR
Act Code: 350
Owner Name: MADISON AREA TECH COLLEGE
Owner Addr: PO BOX 14316
Owner City,St,Zip: MADISON, WI 537080316
Dept Of Commerce Number: NONE
Comm Occurrence Id: NONE
EPA Cerclis Id: Not reported
Risk Code: N/A
Acres: UNKNOWN
Acres 100: N
EPA NPL Site?: No
Dept Of Commerce Tracking: No
PECFA Funds Eligible?: No
Above Ground Storage Tank?: No
Drycleaner?: No
Co-contamination?: No
Public Land Survey System Desc: ?

Map ID
Direction
Distance
Elevation

MAP FINDINGS

Site

Database(s)

EDR ID Number
EPA ID Number

MADISON AREA TECHNICAL COLLEGE (Continued)

S117431926

Geo Located: N
DNR GIS Registry View Map Layers: Not reported
GIS Area Point Flag: N

Actions:

Action Date: 05/06/1993 Action Code: 1
Action Name: Spill Incident Occurred
Action Desc: Date the Spill occurred or the date reported to DNR if actual date unknown.
Action Comments: Auto populated via migration process

Action Date: 05/06/1993 Action Code: 5
Action Name: Spill Reported to DNR
Action Desc: Date the DNR was notified of the Spill incident.
Action Comments: Not reported

Action Date: 05/12/1993 Action Code: 11
Action Name: Spill Closed
Action Desc: No further action; RP is not required to conduct NR716 investigation.
Action Comments: Not reported

Incident Date: 05/06/1993
Report Date: Not reported
Spill Source: 09
Notify Flag: Y
DNR Investigate: Not reported
Spill Cause: LEAKING HOSE
Spill Color: Not reported
Spill Odor: Not reported
Physical Description: Not reported
Spill Comments: Not reported
Spill Comments: Not reported

Spill Action Code: 04
Spill Action Desc: Cleanup Method - Absorbent
Spill Action Comments: OIL DRY

Spill Action Code: 16
Spill Action Desc: Products/Waste Removed
Spill Action Comments: SWEPT UP

Substances:

Substance Desc: Hydraulic Oil
Amount Released: 5
Release Code: Unknown

Impact Number: 134062
Impact Code: 13
Impact Comments: Concrete/Asphalt
Impact Potential: Not reported

Contacts:

Role Desc: Responsible Party
Contact Name: MATC
Contact Address: Not reported
Contact Addr2: Not reported
Contact City,St,Zip: Not reported

Map ID
Direction
Distance
Elevation

MAP FINDINGS

Site

Database(s)

EDR ID Number
EPA ID Number

MADISON AREA TECHNICAL COLLEGE (Continued)

S117431926

Contact Country: Not reported
Company Address: ,

Role Desc: Project Manager
Contact Name: TED AMMAN
Contact Address: 3911 FISH HATCHERY RD
Contact Addr2: Not reported
Contact City,St,Zip: FITCHBURG
Contact Country: Not reported
Company Address: FITCHBURG,

Site Id: 1215300
Detail Seq No: 188565
Activity Type: SPILL
Activity Name: RM 338 IN PHYSICS/CHEM/BIOLOGY LAB
Activity Number: 0413188565
Activity Display Number: 04-13-188565
Activity Detail Address: Not reported
Activity Comments: Not reported
Region Name: STH CNTRL
Facility ID: 113100900
Start Date: 05/22/1998
End Date: 05/28/1998
Last Action: 1998-05-28
Status Cd: C
Status: CLOSED
Jurisdiction: DNR RR
Act Code: 350
Owner Name: MADISON AREA TECH COLLEGE
Owner Addr: PO BOX 14316
Owner City,St,Zip: MADISON, WI 537080316
Dept Of Commerce Number: NONE
Comm Occurrence Id: NONE
EPA Cerclis Id: Not reported
Risk Code: N/A
Acres: UNKNOWN
Acres 100: N
EPA NPL Site?: No
Dept Of Commerce Tracking: No
PECFA Funds Eligible?: No
Above Ground Storage Tank?: No
Drycleaner?: No
Co-contamination?: No
Public Land Survey System Desc: ?
Geo Located: N
DNR GIS Registry View Map Layers: Not reported
GIS Area Point Flag: N

Actions:

Action Date: 05/22/1998 Action Code: 1
Action Name: Spill Incident Occurred
Action Desc: Date the Spill occurred or the date reported to DNR if actual date unknown.
Action Comments: Not reported

Action Date: 05/22/1998 Action Code: 5
Action Name: Spill Reported to DNR
Action Desc: Date the DNR was notified of the Spill incident.

Map ID
Direction
Distance
Elevation

MAP FINDINGS

Site

Database(s)

EDR ID Number
EPA ID Number

MADISON AREA TECHNICAL COLLEGE (Continued)

S117431926

Action Comments: Not reported

Action Date: 05/28/1998

Action Code: 11

Action Name: Spill Closed

Action Desc: No further action; RP is not required to conduct NR716 investigation.

Action Comments: Not reported

Incident Date: 05/22/1998 1:30:00 PM

Report Date: 05/26/1998

Spill Source: 09

Notify Flag: Not reported

DNR Investigate: Not reported

Spill Cause: container slipped out of instructors hands

Spill Color: Not reported

Spill Odor: Not reported

Physical Description: Not reported

Spill Comments: school

Spill Comments: Not reported

Spill Action Code: 08

Spill Action Desc: Other

Spill Action Comments: called HAZMAT

Substances:

Substance Desc: Other Industrial Chemicals

Amount Released: 1

Release Code: Unknown

Impact Number: 188568

Impact Code: 06

Impact Comments: Other

Impact Potential: Not reported

Contacts:

Role Desc: Responsible Party

Contact Name: MADISON AREA TECHNICAL COLLEGE

Contact Address: 3550 ANDERSON ST

Contact Addr2: Not reported

Contact City,St,Zip: MADISON, WI 53704

Contact Country: UNITED STATES

Company Address: MADISON, WI 53704

Role Desc: RP Contact/Agent

Contact Name: CYNTHIA EGHBALNIA

Contact Address: 3550 ANDERSON ST

Contact Addr2: Not reported

Contact City,St,Zip: MADISON, WI 53704

Contact Country: UNITED STATES

Company Address: MADISON, WI 53704

Role Desc: Project Manager

Contact Name: TED AMMAN

Contact Address: 3911 FISH HATCHERY RD

Contact Addr2: Not reported

Contact City,St,Zip: FITCHBURG

Contact Country: Not reported

Map ID
Direction
Distance
Elevation

MAP FINDINGS

Site

Database(s)

EDR ID Number
EPA ID Number

MADISON AREA TECHNICAL COLLEGE (Continued)

S117431926

Company Address: FITCHBURG,

AIRS:

Facility ID: 113100900
SIC Code: 8249
NAICS Code: 611519
Region: Not reported
Easting (km): Not reported
Northing (km): Not reported
UTM Zone: Not reported
District Abbreviation: Not reported
Latest Year Data: Not reported
UTM91 X Coordinate: Not reported
UTM91 Y Coordinate: Not reported
WTM91 X Coordinate: Not reported
WTM91 Y Coordinate: Not reported
Lat/Long: 43.1208999 / -89.325900
DNR Contact: Josh Cottilier
Telephone: Not reported
Contact Address: Not reported
Contact City: Not reported
Contact Zip: Not reported
Contact Email: JCottilier@madisoncollege.edu
Permit No: 113100900-ROPA
Permit Type: ROPA
APP Complete Deadline: Not reported
Expiration Date: Not reported
Material Code: Not reported
2007 Tons: Not reported
Device Id: B01
Flag Permit File: Not reported
RCO First Name: Not reported
RCO Last Name: Not reported
Permit Action: Not reported
Permit Status: Not reported
Permit Issued: Not reported
Exemption Approved: Not reported
RT Exemption Approved: Not reported
Permit Revocation ROP: Not reported
Permit Revocation Other: Not reported
Device Desc: CONSISTS OF (1)-600 HP BOILER, (2)-250 HP BOILERS AND (3) HOT WATER HEATERS EI: COMMERCIAL-HOTWATER-FIRE TUBE

Process Id: 1
Process Nm: NATURAL GAS
Throughput Amt: 19.6700000
Throughput Unit: MMCF
Throughput Material: Natural Gas
Year: 2016

Facility ID: 113100900
SIC Code: 8249
NAICS Code: 611519
Region: Not reported
Easting (km): Not reported
Northing (km): Not reported
UTM Zone: Not reported
District Abbreviation: Not reported

Map ID
Direction
Distance
Elevation

MAP FINDINGS

Site

Database(s)

EDR ID Number
EPA ID Number

MADISON AREA TECHNICAL COLLEGE (Continued)

S117431926

Latest Year Data:	Not reported
UTM91 X Coordinate:	Not reported
UTM91 Y Coordinate:	Not reported
WTM91 X Coordinate:	Not reported
WTM91 Y Coordinate:	Not reported
Lat/Long:	43.1208999 / -89.325900
DNR Contact:	Josh Cottillier
Telephone:	Not reported
Contact Address:	Not reported
Contact City:	Not reported
Contact Zip:	Not reported
Contact Email:	JCottillier@madisoncollege.edu
Permit No:	113100900-ROPA
Permit Type:	ROPA
APP Complete Deadline:	Not reported
Expiration Date:	Not reported
Material Code:	Not reported
2007 Tons:	Not reported
Device Id:	B01
Flag Permit File:	Not reported
RCO First Name:	Not reported
RCO Last Name:	Not reported
Permit Action:	Not reported
Permit Status:	Not reported
Permit Issued:	Not reported
Exemption Approved:	Not reported
RT Exemption Approved:	Not reported
Permit Revocation ROP:	Not reported
Permit Revocation Other:	Not reported
Device Desc:	CONSISTS OF (1)-600 HP BOILER, (2)-250 HP BOILERS AND (3) HOT WATER HEATERS EI: COMMERCIAL-HOTWATER-FIRE TUBE
Process Id:	2
Process Nm:	#2 FUEL OIL
Throughput Amt:	0
Throughput Unit:	GAL
Throughput Material:	Fuel Oil - Distillate (aka Diesel)
Year:	2016
Facility ID:	113100900
SIC Code:	8249
NAICS Code:	611519
Region:	Not reported
Easting (km):	Not reported
Northing (km):	Not reported
UTM Zone:	Not reported
District Abbreviation:	Not reported
Latest Year Data:	Not reported
UTM91 X Coordinate:	Not reported
UTM91 Y Coordinate:	Not reported
WTM91 X Coordinate:	Not reported
WTM91 Y Coordinate:	Not reported
Lat/Long:	-89 / 43
DNR Contact:	Josh Cottliler
Telephone:	Not reported
Contact Address:	Not reported
Contact City:	Not reported
Contact Zip:	Not reported

Map ID
Direction
Distance
Elevation

MAP FINDINGS

Site

Database(s)

EDR ID Number
EPA ID Number

MADISON AREA TECHNICAL COLLEGE (Continued)

S117431926

Contact Email: JCotillier@matcmadison.edu
Permit No: 113100900-ROPA
Permit Type: Registration Permit
APP Complete Deadline: Not reported
Expiration Date: Not reported
Material Code: Not reported
2007 Tons: Not reported
Device Id: B01
Flag Permit File: Not reported
RCO First Name: Not reported
RCO Last Name: Not reported
Permit Action: Not reported
Permit Status: Not reported
Permit Issued: Not reported
Exemption Approved: Not reported
RT Exemption Approved: Not reported
Permit Revocation ROP: Not reported
Permit Revocation Other: Not reported
Device Desc: CONSISTS OF (1)-600 HP BOILER, (2)-250 HP BOILERS AND (3) HOT WATER
HEATERS EI: COMMERCIAL-HOTWATER-FIRE TUBE
Process Id: 02
Process Nm: #2 FUEL OIL
Throughput Amt: 996
Throughput Unit: GAL
Throughput Material: Fuel Oil - Distillate (aka Diesel)
Year: 2012
Facility ID: 113100900
SIC Code: 8249
NAICS Code: 611519
Region: Not reported
Easting (km): Not reported
Northing (km): Not reported
UTM Zone: Not reported
District Abbreviation: Not reported
Latest Year Data: Not reported
UTM91 X Coordinate: Not reported
UTM91 Y Coordinate: Not reported
WTM91 X Coordinate: Not reported
WTM91 Y Coordinate: Not reported
Lat/Long: -89 / 43
DNR Contact: Josh Cottliler
Telephone: Not reported
Contact Address: Not reported
Contact City: Not reported
Contact Zip: Not reported
Contact Email: JCotillier@matcmadison.edu
Permit No: 113100900-ROPA
Permit Type: Registration Permit
APP Complete Deadline: Not reported
Expiration Date: Not reported
Material Code: Not reported
2007 Tons: Not reported
Device Id: B01
Flag Permit File: Not reported
RCO First Name: Not reported
RCO Last Name: Not reported

Map ID
Direction
Distance
Elevation

MAP FINDINGS

Site

Database(s)

EDR ID Number
EPA ID Number

MADISON AREA TECHNICAL COLLEGE (Continued)

S117431926

Permit Action: Not reported
Permit Status: Not reported
Permit Issued: Not reported
Exemption Approved: Not reported
RT Exemption Approved: Not reported
Permit Revocation ROP: Not reported
Permit Revocation Other: Not reported
Device Desc: CONSISTS OF (1)-600 HP BOILER, (2)-250 HP BOILERS AND (3) HOT WATER
HEATERS EI: COMMERCIAL-HOTWATER-FIRE TUBE

Process Id: 01
Process Nm: NATURAL GAS
Throughput Amt: 23.064
Throughput Unit: MMCF
Throughput Material: Natural Gas
Year: 2012

Facility ID: 113100900
SIC Code: 8249
NAICS Code: 611519
Region: Not reported
Easting (km): Not reported
Northing (km): Not reported
UTM Zone: Not reported
District Abbreviation: Not reported
Latest Year Data: Not reported
UTM91 X Coordinate: Not reported
UTM91 Y Coordinate: Not reported
WTM91 X Coordinate: Not reported
WTM91 Y Coordinate: Not reported
Lat/Long: -89.327917 / 43.1218397
DNR Contact: Josh Cottliler
Telephone: Not reported
Contact Address: Not reported
Contact City: Not reported
Contact Zip: Not reported
Contact Email: JCotillier@matcmadison.edu
Permit No: 113100900-ROPA
Permit Type: Registration Permit
APP Complete Deadline: Not reported
Expiration Date: Not reported
Material Code: Not reported
2007 Tons: Not reported
Device Id: B01
Flag Permit File: Not reported
RCO First Name: Not reported
RCO Last Name: Not reported
Permit Action: Not reported
Permit Status: Not reported
Permit Issued: Not reported
Exemption Approved: Not reported
RT Exemption Approved: Not reported
Permit Revocation ROP: Not reported
Permit Revocation Other: Not reported
Device Desc: CONSISTS OF (1)-600 HP BOILER, (2)-250 HP BOILERS AND (3) HOT WATER
HEATERS EI: COMMERCIAL-HOTWATER-FIRE TUBE

Process Id: 02
Process Nm: #2 FUEL OIL

Map ID
Direction
Distance
Elevation

MAP FINDINGS

Site

Database(s)

EDR ID Number
EPA ID Number

MADISON AREA TECHNICAL COLLEGE (Continued)

S117431926

Throughput Amt:	0
Throughput Unit:	GAL
Throughput Material:	Fuel Oil - Distillate (aka Diesel)
Year:	2011
Facility ID:	113100900
SIC Code:	8249
NAICS Code:	611519
Region:	Not reported
Easting (km):	Not reported
Northing (km):	Not reported
UTM Zone:	Not reported
District Abbreviation:	Not reported
Latest Year Data:	Not reported
UTM91 X Coordinate:	Not reported
UTM91 Y Coordinate:	Not reported
WTM91 X Coordinate:	Not reported
WTM91 Y Coordinate:	Not reported
Lat/Long:	-89.327917 / 43.1218397
DNR Contact:	Josh Cottliler
Telephone:	Not reported
Contact Address:	Not reported
Contact City:	Not reported
Contact Zip:	Not reported
Contact Email:	JCottliler@matcmadison.edu
Permit No:	113100900-ROPA
Permit Type:	Registration Permit
APP Complete Deadline:	Not reported
Expiration Date:	Not reported
Material Code:	Not reported
2007 Tons:	Not reported
Device Id:	B01
Flag Permit File:	Not reported
RCO First Name:	Not reported
RCO Last Name:	Not reported
Permit Action:	Not reported
Permit Status:	Not reported
Permit Issued:	Not reported
Exemption Approved:	Not reported
RT Exemption Approved:	Not reported
Permit Revocation ROP:	Not reported
Permit Revocation Other:	Not reported
Device Desc:	CONSISTS OF (1)-600 HP BOILER, (2)-250 HP BOILERS AND (3) HOT WATER HEATERS EI: COMMERCIAL-HOTWATER-FIRE TUBE
Process Id:	01
Process Nm:	NATURAL GAS
Throughput Amt:	19.398
Throughput Unit:	MMCF
Throughput Material:	Natural Gas
Year:	2011
Facility ID:	113100900
SIC Code:	8249
NAICS Code:	611519
Region:	Not reported
Easting (km):	Not reported
Northing (km):	Not reported

Map ID
Direction
Distance
Elevation

MAP FINDINGS

Site

Database(s)

EDR ID Number
EPA ID Number

MADISON AREA TECHNICAL COLLEGE (Continued)

S117431926

UTM Zone:	Not reported
District Abbreviation:	Not reported
Latest Year Data:	Not reported
UTM91 X Coordinate:	Not reported
UTM91 Y Coordinate:	Not reported
WTM91 X Coordinate:	Not reported
WTM91 Y Coordinate:	Not reported
Lat/Long:	-89.327920 / 43.1218399
DNR Contact:	Josh Cottliler
Telephone:	Not reported
Contact Address:	Not reported
Contact City:	Not reported
Contact Zip:	Not reported
Contact Email:	JCotillier@madisoncollege.edu
Permit No:	113100900-ROPA
Permit Type:	Registration Permit
APP Complete Deadline:	Not reported
Expiration Date:	Not reported
Material Code:	Not reported
2007 Tons:	Not reported
Device Id:	B01
Flag Permit File:	Not reported
RCO First Name:	Not reported
RCO Last Name:	Not reported
Permit Action:	Not reported
Permit Status:	Not reported
Permit Issued:	Not reported
Exemption Approved:	Not reported
RT Exemption Approved:	Not reported
Permit Revocation ROP:	Not reported
Permit Revocation Other:	Not reported
Device Desc:	CONSISTS OF (1)-600 HP BOILER, (2)-250 HP BOILERS AND (3) HOT WATER HEATERS EI: COMMERCIAL-HOTWATER-FIRE TUBE
Process Id:	02
Process Nm:	#2 FUEL OIL
Throughput Amt:	680
Throughput Unit:	GAL
Throughput Material:	Fuel Oil - Distillate (aka Diesel)
Year:	2014
Facility ID:	113100900
SIC Code:	8249
NAICS Code:	611519
Region:	Not reported
Easting (km):	Not reported
Northing (km):	Not reported
UTM Zone:	Not reported
District Abbreviation:	Not reported
Latest Year Data:	Not reported
UTM91 X Coordinate:	Not reported
UTM91 Y Coordinate:	Not reported
WTM91 X Coordinate:	Not reported
WTM91 Y Coordinate:	Not reported
Lat/Long:	-89.327920 / 43.1218399
DNR Contact:	Josh Cottliler
Telephone:	Not reported
Contact Address:	Not reported

Map ID
Direction
Distance
Elevation

MAP FINDINGS

Site

Database(s)

EDR ID Number
EPA ID Number

MADISON AREA TECHNICAL COLLEGE (Continued)

S117431926

Contact City:	Not reported
Contact Zip:	Not reported
Contact Email:	JCotillier@madisoncollege.edu
Permit No:	113100900-ROPA
Permit Type:	Registration Permit
APP Complete Deadline:	Not reported
Expiration Date:	Not reported
Material Code:	Not reported
2007 Tons:	Not reported
Device Id:	B01
Flag Permit File:	Not reported
RCO First Name:	Not reported
RCO Last Name:	Not reported
Permit Action:	Not reported
Permit Status:	Not reported
Permit Issued:	Not reported
Exemption Approved:	Not reported
RT Exemption Approved:	Not reported
Permit Revocation ROP:	Not reported
Permit Revocation Other:	Not reported
Device Desc:	CONSISTS OF (1)-600 HP BOILER, (2)-250 HP BOILERS AND (3) HOT WATER HEATERS EI: COMMERCIAL-HOTWATER-FIRE TUBE
Process Id:	01
Process Nm:	NATURAL GAS
Throughput Amt:	28.5910000
Throughput Unit:	MMCF
Throughput Material:	Natural Gas
Year:	2014
Facility ID:	113100900
SIC Code:	8249
NAICS Code:	611519
Region:	Not reported
Easting (km):	Not reported
Northing (km):	Not reported
UTM Zone:	Not reported
District Abbreviation:	Not reported
Latest Year Data:	Not reported
UTM91 X Coordinate:	Not reported
UTM91 Y Coordinate:	Not reported
WTM91 X Coordinate:	Not reported
WTM91 Y Coordinate:	Not reported
Lat/Long:	43.1218379 / -89.327916
DNR Contact:	Josh Cottliler
Telephone:	Not reported
Contact Address:	Not reported
Contact City:	Not reported
Contact Zip:	Not reported
Contact Email:	JCotillier@matcmadison.edu
Permit No:	113100900-ROPA
Permit Type:	Registration Permit
APP Complete Deadline:	Not reported
Expiration Date:	Not reported
Material Code:	Not reported
2007 Tons:	Not reported
Device Id:	B01
Flag Permit File:	Not reported

Map ID
Direction
Distance
Elevation

MAP FINDINGS

Site

Database(s)

EDR ID Number
EPA ID Number

MADISON AREA TECHNICAL COLLEGE (Continued)

S117431926

RCO First Name: Not reported
RCO Last Name: Not reported
Permit Action: Not reported
Permit Status: Not reported
Permit Issued: Not reported
Exemption Approved: Not reported
RT Exemption Approved: Not reported
Permit Revocation ROP: Not reported
Permit Revocation Other: Not reported
Device Desc: CONSISTS OF (1)-600 HP BOILER, (2)-250 HP BOILERS AND (3) HOT WATER HEATERS EI: COMMERCIAL-HOTWATER-FIRE TUBE

Process Id: 01
Process Nm: NATURAL GAS
Throughput Amt: 28.3236999
Throughput Unit: MMCF
Throughput Material: Natural Gas
Year: 2010

Facility ID: 113100900
SIC Code: 8249
NAICS Code: 611519
Region: Not reported
Easting (km): Not reported
Northing (km): Not reported
UTM Zone: Not reported
District Abbreviation: Not reported
Latest Year Data: Not reported
UTM91 X Coordinate: Not reported
UTM91 Y Coordinate: Not reported
WTM91 X Coordinate: Not reported
WTM91 Y Coordinate: Not reported
Lat/Long: 43.1218379 / -89.327916
DNR Contact: Mike Ring
Telephone: Not reported
Contact Address: Not reported
Contact City: Not reported
Contact Zip: Not reported
Contact Email: mdring@matcmadison.edu
Permit No: 113100900-ROPA
Permit Type: Registration Permit
APP Complete Deadline: Not reported
Expiration Date: Not reported
Material Code: Not reported
2007 Tons: Not reported
Device Id: B01
Flag Permit File: Not reported
RCO First Name: Not reported
RCO Last Name: Not reported
Permit Action: Not reported
Permit Status: Not reported
Permit Issued: Not reported
Exemption Approved: Not reported
RT Exemption Approved: Not reported
Permit Revocation ROP: Not reported
Permit Revocation Other: Not reported
Device Desc: CONSISTS OF (1)-600 HP BOILER, (2)-250 HP BOILERS AND (3) HOT WATER HEATERS EI: COMMERCIAL-HOTWATER-FIRE TUBE

Map ID
Direction
Distance
Elevation

MAP FINDINGS

Site

Database(s)

EDR ID Number
EPA ID Number

MADISON AREA TECHNICAL COLLEGE (Continued)

S117431926

Process Id: 01
Process Nm: NATURAL GAS
Throughput Amt: 28.3236999
Throughput Unit: MMCF
Throughput Material: Natural Gas
Year: 2010

Facility ID: 113100900
SIC Code: 8249, vocational schools, nec
NAICS Code: 611519, other technical and trade schools
Region: Not reported
Easting (km): Not reported
Northing (km): Not reported
UTM Zone: Not reported
District Abbreviation: Not reported
Latest Year Data: Not reported
UTM91 X Coordinate: Not reported
UTM91 Y Coordinate: Not reported
WTM91 X Coordinate: Not reported
WTM91 Y Coordinate: Not reported
Lat/Long: 43.12125 / -89.33029
DNR Contact: Not reported
Telephone: Not reported
Contact Address: Not reported
Contact City: Not reported
Contact Zip: Not reported
Contact Email: Not reported
Permit No: 113100900-F01
Permit Type: FESOP
APP Complete Deadline: Not reported
Expiration Date: 2002-08-27 00:00:00
Material Code: Not reported
2007 Tons: Not reported
Device Id: Not reported
Flag Permit File: PERMIT FILE
RCO First Name: Josh Cottlier
RCO Last Name: Not reported
Permit Action: Original
Permit Status: Inactive
Permit Issued: 1997-08-28 00:00:00
Exemption Approved: Not reported
RT Exemption Approved: Not reported
Permit Revocation ROP: 2009-08-05 00:00:00
Permit Revocation Other: Not reported
Device Desc: Not reported
Process Id: Not reported
Process Nm: Not reported
Throughput Amt: Not reported
Throughput Unit: Not reported
Throughput Material: Not reported
Year: Not reported

Facility ID: 113100900
SIC Code: 8249, vocational schools, nec
NAICS Code: 611519, other technical and trade schools
Region: Not reported
Easting (km): Not reported

Map ID
Direction
Distance
Elevation

MAP FINDINGS

Site

Database(s)

EDR ID Number
EPA ID Number

MADISON AREA TECHNICAL COLLEGE (Continued)

S117431926

Northing (km):	Not reported
UTM Zone:	Not reported
District Abbreviation:	Not reported
Latest Year Data:	Not reported
UTM91 X Coordinate:	Not reported
UTM91 Y Coordinate:	Not reported
WTM91 X Coordinate:	Not reported
WTM91 Y Coordinate:	Not reported
Lat/Long:	43.12125 / -89.33029
DNR Contact:	Not reported
Telephone:	Not reported
Contact Address:	Not reported
Contact City:	Not reported
Contact Zip:	Not reported
Contact Email:	Not reported
Permit No:	113100900-F10
Permit Type:	FESOP
APP Complete Deadline:	Not reported
Expiration Date:	2007-05-02 00:00:00
Material Code:	Not reported
2007 Tons:	Not reported
Device Id:	Not reported
Flag Permit File:	PERMIT FILE
RCO First Name:	Josh Cottlier
RCO Last Name:	Not reported
Permit Action:	Renewal
Permit Status:	Inactive
Permit Issued:	2002-05-02 00:00:00
Exemption Approved:	Not reported
RT Exemption Approved:	Not reported
Permit Revocation ROP:	2009-08-05 00:00:00
Permit Revocation Other:	Not reported
Device Desc:	Not reported
Process Id:	Not reported
Process Nm:	Not reported
Throughput Amt:	Not reported
Throughput Unit:	Not reported
Throughput Material:	Not reported
Year:	Not reported
Facility ID:	113100900
SIC Code:	8249, vocational schools, nec
NAICS Code:	611519, other technical and trade schools
Region:	Not reported
Easting (km):	Not reported
Northing (km):	Not reported
UTM Zone:	Not reported
District Abbreviation:	Not reported
Latest Year Data:	Not reported
UTM91 X Coordinate:	Not reported
UTM91 Y Coordinate:	Not reported
WTM91 X Coordinate:	Not reported
WTM91 Y Coordinate:	Not reported
Lat/Long:	43.12125 / -89.33029
DNR Contact:	Not reported
Telephone:	Not reported
Contact Address:	Not reported

Map ID
Direction
Distance
Elevation

MAP FINDINGS

Site

Database(s)

EDR ID Number
EPA ID Number

MADISON AREA TECHNICAL COLLEGE (Continued)

S117431926

Contact City:	Not reported
Contact Zip:	Not reported
Contact Email:	Not reported
Permit No:	113100900-ROPA
Permit Type:	ROPA
APP Complete Deadline:	Not reported
Expiration Date:	Not reported
Material Code:	Not reported
2007 Tons:	Not reported
Device Id:	Not reported
Flag Permit File:	PERMIT FILE
RCO First Name:	Josh Cottlier
RCO Last Name:	Not reported
Permit Action:	Original
Permit Status:	Active
Permit Issued:	Not reported
Exemption Approved:	Not reported
RT Exemption Approved:	Not reported
Permit Revocation ROP:	Not reported
Permit Revocation Other:	Not reported
Device Desc:	Not reported
Process Id:	Not reported
Process Nm:	Not reported
Throughput Amt:	Not reported
Throughput Unit:	Not reported
Throughput Material:	Not reported
Year:	Not reported
Facility ID:	113100900
SIC Code:	8249
NAICS Code:	611519
Region:	Not reported
Easting (km):	Not reported
Northing (km):	Not reported
UTM Zone:	Not reported
District Abbreviation:	Not reported
Latest Year Data:	Not reported
UTM91 X Coordinate:	Not reported
UTM91 Y Coordinate:	Not reported
WTM91 X Coordinate:	Not reported
WTM91 Y Coordinate:	Not reported
Lat/Long:	-89.327920 / 43.1218399
DNR Contact:	Josh Cottlier
Telephone:	Not reported
Contact Address:	Not reported
Contact City:	Not reported
Contact Zip:	Not reported
Contact Email:	JCotillier@matcmadison.edu
Permit No:	113100900-ROPA
Permit Type:	Registration Permit
APP Complete Deadline:	Not reported
Expiration Date:	Not reported
Material Code:	Not reported
2007 Tons:	Not reported
Device Id:	B01
Flag Permit File:	Not reported
RCO First Name:	Not reported

Map ID
Direction
Distance
Elevation

MAP FINDINGS

Site

Database(s)

EDR ID Number
EPA ID Number

MADISON AREA TECHNICAL COLLEGE (Continued)

S117431926

RCO Last Name: Not reported
Permit Action: Not reported
Permit Status: Not reported
Permit Issued: Not reported
Exemption Approved: Not reported
RT Exemption Approved: Not reported
Permit Revocation ROP: Not reported
Permit Revocation Other: Not reported
Device Desc: CONSISTS OF (1)-600 HP BOILER, (2)-250 HP BOILERS AND (3) HOT WATER
HEATERS EI: COMMERCIAL-HOTWATER-FIRE TUBE

Process Id: 02
Process Nm: #2 FUEL OIL
Throughput Amt: 683
Throughput Unit: GAL
Throughput Material: Fuel Oil - Distillate (aka Diesel)
Year: 2013

Facility ID: 113100900
SIC Code: 8249
NAICS Code: 611519
Region: Not reported
Easting (km): Not reported
Northing (km): Not reported
UTM Zone: Not reported
District Abbreviation: Not reported
Latest Year Data: Not reported
UTM91 X Coordinate: Not reported
UTM91 Y Coordinate: Not reported
WTM91 X Coordinate: Not reported
WTM91 Y Coordinate: Not reported
Lat/Long: -89.327920 / 43.1218399
DNR Contact: Josh Cottliler
Telephone: Not reported
Contact Address: Not reported
Contact City: Not reported
Contact Zip: Not reported
Contact Email: JCottliler@matcmadison.edu
Permit No: 113100900-ROPA
Permit Type: Registration Permit
APP Complete Deadline: Not reported
Expiration Date: Not reported
Material Code: Not reported
2007 Tons: Not reported
Device Id: B01
Flag Permit File: Not reported
RCO First Name: Not reported
RCO Last Name: Not reported
Permit Action: Not reported
Permit Status: Not reported
Permit Issued: Not reported
Exemption Approved: Not reported
RT Exemption Approved: Not reported
Permit Revocation ROP: Not reported
Permit Revocation Other: Not reported
Device Desc: CONSISTS OF (1)-600 HP BOILER, (2)-250 HP BOILERS AND (3) HOT WATER
HEATERS EI: COMMERCIAL-HOTWATER-FIRE TUBE

Process Id: 01

Map ID
Direction
Distance
Elevation

MAP FINDINGS

Site

Database(s)

EDR ID Number
EPA ID Number

MADISON AREA TECHNICAL COLLEGE (Continued)

S117431926

Process Nm:	NATURAL GAS
Throughput Amt:	19.3640000
Throughput Unit:	MMCF
Throughput Material:	Natural Gas
Year:	2013
Facility ID:	113100900
SIC Code:	8249
NAICS Code:	611519
Region:	Not reported
Easting (km):	Not reported
Northing (km):	Not reported
UTM Zone:	Not reported
District Abbreviation:	Not reported
Latest Year Data:	Not reported
UTM91 X Coordinate:	Not reported
UTM91 Y Coordinate:	Not reported
WTM91 X Coordinate:	Not reported
WTM91 Y Coordinate:	Not reported
Lat/Long:	-89.327920 / 43.1218399
DNR Contact:	Josh Cottliler
Telephone:	Not reported
Contact Address:	Not reported
Contact City:	Not reported
Contact Zip:	Not reported
Contact Email:	JCotillier@madisoncollege.edu
Permit No:	113100900-ROPA
Permit Type:	ROPA
APP Complete Deadline:	Not reported
Expiration Date:	Not reported
Material Code:	Not reported
2007 Tons:	Not reported
Device Id:	B01
Flag Permit File:	Not reported
RCO First Name:	Not reported
RCO Last Name:	Not reported
Permit Action:	Not reported
Permit Status:	Not reported
Permit Issued:	Not reported
Exemption Approved:	Not reported
RT Exemption Approved:	Not reported
Permit Revocation ROP:	Not reported
Permit Revocation Other:	Not reported
Device Desc:	CONSISTS OF (1)-600 HP BOILER, (2)-250 HP BOILERS AND (3) HOT WATER HEATERS EI: COMMERCIAL-HOTWATER-FIRE TUBE
Process Id:	02
Process Nm:	#2 FUEL OIL
Throughput Amt:	0
Throughput Unit:	GAL
Throughput Material:	Fuel Oil - Distillate (aka Diesel)
Year:	2015
Facility ID:	113100900
SIC Code:	8249
NAICS Code:	611519
Region:	Not reported
Easting (km):	Not reported

Map ID
Direction
Distance
Elevation

MAP FINDINGS

Site

Database(s)

EDR ID Number
EPA ID Number

MADISON AREA TECHNICAL COLLEGE (Continued)

S117431926

Northing (km):	Not reported
UTM Zone:	Not reported
District Abbreviation:	Not reported
Latest Year Data:	Not reported
UTM91 X Coordinate:	Not reported
UTM91 Y Coordinate:	Not reported
WTM91 X Coordinate:	Not reported
WTM91 Y Coordinate:	Not reported
Lat/Long:	-89.327920 / 43.1218399
DNR Contact:	Josh Cottliler
Telephone:	Not reported
Contact Address:	Not reported
Contact City:	Not reported
Contact Zip:	Not reported
Contact Email:	JCotillier@madisoncollege.edu
Permit No:	113100900-ROPA
Permit Type:	ROPA
APP Complete Deadline:	Not reported
Expiration Date:	Not reported
Material Code:	Not reported
2007 Tons:	Not reported
Device Id:	B01
Flag Permit File:	Not reported
RCO First Name:	Not reported
RCO Last Name:	Not reported
Permit Action:	Not reported
Permit Status:	Not reported
Permit Issued:	Not reported
Exemption Approved:	Not reported
RT Exemption Approved:	Not reported
Permit Revocation ROP:	Not reported
Permit Revocation Other:	Not reported
Device Desc:	CONSISTS OF (1)-600 HP BOILER, (2)-250 HP BOILERS AND (3) HOT WATER HEATERS EI: COMMERCIAL-HOTWATER-FIRE TUBE
Process Id:	01
Process Nm:	NATURAL GAS
Throughput Amt:	28.6999999
Throughput Unit:	MMCF
Throughput Material:	Natural Gas
Year:	2015
Facility ID:	113100900
SIC Code:	8249
NAICS Code:	611519
Region:	Not reported
Easting (km):	Not reported
Northing (km):	Not reported
UTM Zone:	Not reported
District Abbreviation:	Not reported
Latest Year Data:	Not reported
UTM91 X Coordinate:	Not reported
UTM91 Y Coordinate:	Not reported
WTM91 X Coordinate:	Not reported
WTM91 Y Coordinate:	Not reported
Lat/Long:	43.121838 / -89.327918
DNR Contact:	Josh Cottliler
Telephone:	6082466291

Map ID
Direction
Distance
Elevation

MAP FINDINGS

Site

Database(s)

EDR ID Number
EPA ID Number

MADISON AREA TECHNICAL COLLEGE (Continued)

S117431926

Contact Address:	Not reported
Contact City:	Not reported
Contact Zip:	Not reported
Contact Email:	JCotillier@madisoncollege.edu
Permit No:	Not reported
Permit Type:	Not reported
APP Complete Deadline:	Not reported
Expiration Date:	Not reported
Material Code:	Not reported
2007 Tons:	Not reported
Device Id:	Not reported
Flag Permit File:	Not reported
RCO First Name:	Not reported
RCO Last Name:	Not reported
Permit Action:	Not reported
Permit Status:	Not reported
Permit Issued:	Not reported
Exemption Approved:	Not reported
RT Exemption Approved:	Not reported
Permit Revocation ROP:	Not reported
Permit Revocation Other:	Not reported
Device Desc:	CONSISTS OF (1)-600 HP BOILER, (2)-250 HP BOILERS AND (3) HOT WATER HEATERS EI: COMMERCIAL-HOTWATER-FIRE TUBE
Process Id:	B01-01
Process Nm:	NATURAL GAS
Throughput Amt:	18.73
Throughput Unit:	MMCF
Throughput Material:	Natural Gas
Year:	2018
Facility ID:	113100900
SIC Code:	8249
NAICS Code:	611519
Region:	Not reported
Easting (km):	Not reported
Northing (km):	Not reported
UTM Zone:	Not reported
District Abbreviation:	Not reported
Latest Year Data:	Not reported
UTM91 X Coordinate:	Not reported
UTM91 Y Coordinate:	Not reported
WTM91 X Coordinate:	Not reported
WTM91 Y Coordinate:	Not reported
Lat/Long:	-89.327920 / 43.1218399
DNR Contact:	Josh Cottliler
Telephone:	Not reported
Contact Address:	Not reported
Contact City:	Not reported
Contact Zip:	Not reported
Contact Email:	JCotillier@madisoncollege.edu
Permit No:	113100900-ROPA
Permit Type:	Registration Permit
APP Complete Deadline:	Not reported
Expiration Date:	Not reported
Material Code:	Not reported
2007 Tons:	Not reported
Device Id:	B01

Map ID
Direction
Distance
Elevation

MAP FINDINGS

Site

Database(s)

EDR ID Number
EPA ID Number

MADISON AREA TECHNICAL COLLEGE (Continued)

S117431926

Flag Permit File:	Not reported
RCO First Name:	Not reported
RCO Last Name:	Not reported
Permit Action:	Not reported
Permit Status:	Not reported
Permit Issued:	Not reported
Exemption Approved:	Not reported
RT Exemption Approved:	Not reported
Permit Revocation ROP:	Not reported
Permit Revocation Other:	Not reported
Device Desc:	CONSISTS OF (1)-600 HP BOILER, (2)-250 HP BOILERS AND (3) HOT WATER HEATERS EI: COMMERCIAL-HOTWATER-FIRE TUBE
Process Id:	02
Process Nm:	#2 FUEL OIL
Throughput Amt:	680
Throughput Unit:	GAL
Throughput Material:	Fuel Oil - Distillate (aka Diesel)
Year:	2014
Facility ID:	113100900
SIC Code:	8249
NAICS Code:	611519
Region:	Not reported
Easting (km):	Not reported
Northing (km):	Not reported
UTM Zone:	Not reported
District Abbreviation:	Not reported
Latest Year Data:	Not reported
UTM91 X Coordinate:	Not reported
UTM91 Y Coordinate:	Not reported
WTM91 X Coordinate:	Not reported
WTM91 Y Coordinate:	Not reported
Lat/Long:	-89.327920 / 43.1218399
DNR Contact:	Josh Cottliler
Telephone:	Not reported
Contact Address:	Not reported
Contact City:	Not reported
Contact Zip:	Not reported
Contact Email:	JCotillier@madisoncollege.edu
Permit No:	113100900-ROPA
Permit Type:	Registration Permit
APP Complete Deadline:	Not reported
Expiration Date:	Not reported
Material Code:	Not reported
2007 Tons:	Not reported
Device Id:	B01
Flag Permit File:	Not reported
RCO First Name:	Not reported
RCO Last Name:	Not reported
Permit Action:	Not reported
Permit Status:	Not reported
Permit Issued:	Not reported
Exemption Approved:	Not reported
RT Exemption Approved:	Not reported
Permit Revocation ROP:	Not reported
Permit Revocation Other:	Not reported
Device Desc:	CONSISTS OF (1)-600 HP BOILER, (2)-250 HP BOILERS AND (3) HOT WATER

Map ID
Direction
Distance
Elevation

MAP FINDINGS

Site

Database(s)

EDR ID Number
EPA ID Number

MADISON AREA TECHNICAL COLLEGE (Continued)

S117431926

Process Id: 01
Process Nm: NATURAL GAS
Throughput Amt: 28.5910000
Throughput Unit: MCMF
Throughput Material: Natural Gas
Year: 2014

[Click this hyperlink](#) while viewing on your computer to access additional WI AIRS: detail in the EDR Site Report.

WI MANIFEST:

Year: 2017
EPA ID: WID982063901
FID: 113100900
ACT Code: 203
ACT Status: A
ACT Code 1: 203
ACT Name: HW Generator - Very Small
Contact Title: RISK/EHS MGR
Contact Name: JOSHUA COTILLIER
Contact Address: 3550 ANDERSON ST
Contact City/State/Zip: MADISON, WI 537042599
Contact Telephone: 6082466291
Contact EMail Address: JCOTILLIER@MADISONCOLLEGE.EDU

Shipped:

Year: 2017
Manifest Doc Id: 000954651VES
Copy Type: TSDCOPY
Gen EPA ID: WID982063901
Gen Date: 02/09/2017
GEN Copy Revd Date: Not reported
TSD Date: 02/20/2017
TSD EPA ID: TXD000838896
TSD Copy Revd Date: 03/17/2017

Year: 2017
Manifest Doc Id: 000954652VES
Copy Type: TSDCOPY
Gen EPA ID: WID982063901
Gen Date: 02/09/2017
GEN Copy Revd Date: Not reported
TSD Date: 02/10/2017
TSD EPA ID: WID003967148
TSD Copy Revd Date: 03/14/2017

Year: 2017
Manifest Doc Id: 000954825VES
Copy Type: TSDCOPY
Gen EPA ID: WID982063901
Gen Date: 02/09/2017
GEN Copy Revd Date: Not reported
TSD Date: 02/15/2017
TSD EPA ID: ILD098642424
TSD Copy Revd Date: 03/17/2017

Map ID
Direction
Distance
Elevation

MAP FINDINGS

Site

Database(s)

EDR ID Number
EPA ID Number

MADISON AREA TECHNICAL COLLEGE (Continued)

S117431926

Year: 2017
EPA ID: WID982063901
FID: 113100900
ACT Code: 202
ACT Status: I
ACT Code 1: Not reported
ACT Name: Not reported
Contact Title: Not reported
Contact Name: Not reported
Contact Address: Not reported
Contact City/State/Zip: Not reported
Contact Telephone: Not reported
Contact EMail Address: Not reported

Shipped:

Year: 2017
Manifest Doc Id: 000954651VES
Copy Type: TSDCOPY
Gen EPA ID: WID982063901
Gen Date: 02/09/2017
GEN Copy Revd Date: Not reported
TSD Date: 02/20/2017
TSD EPA ID: TXD000838896
TSD Copy Revd Date: 03/17/2017

Year: 2017
Manifest Doc Id: 000954652VES
Copy Type: TSDCOPY
Gen EPA ID: WID982063901
Gen Date: 02/09/2017
GEN Copy Revd Date: Not reported
TSD Date: 02/10/2017
TSD EPA ID: WID003967148
TSD Copy Revd Date: 03/14/2017

Year: 2017
Manifest Doc Id: 000954825VES
Copy Type: TSDCOPY
Gen EPA ID: WID982063901
Gen Date: 02/09/2017
GEN Copy Revd Date: Not reported
TSD Date: 02/15/2017
TSD EPA ID: ILD098642424
TSD Copy Revd Date: 03/17/2017

TIER 2:

Facility ID: 82060
Facility Municipality: Not reported
Corporate Name: Not reported
Year: 2017
Owner Name: Not reported
Owner Address: Not reported
Owner City,St,Zip: Not reported
CAS Number: N/A
Chemical Name: BATTERIES, [WET, FILLED WITH ACID]

Map ID
Direction
Distance
Elevation

MAP FINDINGS

Site

Database(s)

EDR ID Number
EPA ID Number

MADISON AREA TECHNICAL COLLEGE (Continued)

S117431926

Actual Max Amount:	Not reported
Actual Max Units:	Not reported
SIC Code:	Not reported
NAICS Code:	111110
Inv Reporting (Sec 311/312):	Not reported
Planning/Section 302 Facility:	Not reported
Planning Fac:	Not reported
Tier Two Inventory Fac:	Not reported
Location:	Not reported
Container Code:	Not reported
Pressure Code:	Not reported
Temp Code:	Not reported
Trade Secret:	Not reported
Pure:	No
Mix:	Yes
Solid:	No
Liquid:	Yes
Gas:	No
EHS:	No
EHS Name:	Not reported
Fire:	Not reported
Pressure:	No
Immediate:	Yes
Delayed:	Yes
Inventory Max:	Not reported
Inventory Avg:	Not reported
Inventory Days:	365
Contact Name1:	Not reported
Contact Phone1a:	Not reported
Contact Phone1b:	Not reported
Contact Name2:	Not reported
Contact Phone2a:	Not reported
Contact Phone2b:	Not reported
MuniCode:	Not reported
Unit:	lbs
Is Hazard Reactivity:	Yes
Max Daily Amount Code:	Not reported
Max Daily Amount:	10800
Avg Daily Amount Code:	Not reported
Avg Daily Amount:	Not reported
Facility ID:	82060
Facility Municipality:	Not reported
Corporate Name:	Not reported
Year:	2017
Owner Name:	Not reported
Owner Address:	Not reported
Owner City,St,Zip:	Not reported
CAS Number:	68476302
Chemical Name:	FUEL OIL (NO. 2)
Actual Max Amount:	Not reported
Actual Max Units:	Not reported
SIC Code:	Not reported
NAICS Code:	111110
Inv Reporting (Sec 311/312):	Not reported
Planning/Section 302 Facility:	Not reported
Planning Fac:	Not reported

Map ID
Direction
Distance
Elevation

MAP FINDINGS

Site

Database(s)

EDR ID Number
EPA ID Number

MADISON AREA TECHNICAL COLLEGE (Continued)

S117431926

Tier Two Inventory Fac:	Not reported
Location:	Not reported
Container Code:	Not reported
Pressure Code:	Not reported
Temp Code:	Not reported
Trade Secret:	Not reported
Pure:	No
Mix:	Yes
Solid:	No
Liquid:	Yes
Gas:	No
EHS:	No
EHS Name:	Not reported
Fire:	Not reported
Pressure:	No
Immediate:	No
Delayed:	Yes
Inventory Max:	Not reported
Inventory Avg:	Not reported
Inventory Days:	365
Contact Name1:	Not reported
Contact Phone1a:	Not reported
Contact Phone1b:	Not reported
Contact Name2:	Not reported
Contact Phone2a:	Not reported
Contact Phone2b:	Not reported
MuniCode:	Not reported
Unit:	lbs
Is Hazard Reactivity:	No
Max Daily Amount Code:	Not reported
Max Daily Amount:	7804
Avg Daily Amount Code:	Not reported
Avg Daily Amount:	Not reported
Facility ID:	2838
Facility Municipality:	MADISON, CITY OF - DANE
Corporate Name:	Not reported
Year:	2016
Owner Name:	Not reported
Owner Address:	Not reported
Owner City,St,Zip:	Not reported
CAS Number:	68476302
Chemical Name:	FUEL OIL (NO. 2)
Actual Max Amount:	Not reported
Actual Max Units:	Not reported
SIC Code:	Not reported
NAICS Code:	111110
Inv Reporting (Sec 311/312):	Not reported
Planning/Section 302 Facility:	Not reported
Planning Fac:	Not reported
Tier Two Inventory Fac:	Not reported
Location:	Not reported
Container Code:	Not reported
Pressure Code:	Not reported
Temp Code:	Not reported
Trade Secret:	Not reported
Pure:	FALSE

Map ID
Direction
Distance
Elevation

MAP FINDINGS

Site

Database(s)

EDR ID Number
EPA ID Number

MADISON AREA TECHNICAL COLLEGE (Continued)

S117431926

Mix: TRUE
Solid: FALSE
Liquid: TRUE
Gas: FALSE
EHS: FALSE
EHS Name: Not reported
Fire: TRUE
Pressure: FALSE
Immediate: FALSE
Delayed: TRUE
Inventory Max: Not reported
Inventory Avg: Not reported
Inventory Days: 365
Contact Name1: Not reported
Contact Phone1a: Not reported
Contact Phone1b: Not reported
Contact Name2: Not reported
Contact Phone2a: Not reported
Contact Phone2b: Not reported
MuniCode: Not reported
Unit: Not reported
Is Hazard Reactivity: 0
Max Daily Amount Code: Not reported
Max Daily Amount: 72645
Avg Daily Amount Code: Not reported
Avg Daily Amount: 72645

Facility ID: 446537
Facility Municipality: MADISON, CITY OF - DANE
Corporate Name: Not reported
Year: 2016
Owner Name: Not reported
Owner Address: Not reported
Owner City,St,Zip: Not reported
CAS Number: Not reported
Chemical Name: BATTERIES, [WET, FILLED WITH ACID]
Actual Max Amount: Not reported
Actual Max Units: Not reported
SIC Code: Not reported
NAICS Code: 111110
Inv Reporting (Sec 311/312): Not reported
Planning/Section 302 Facility: Not reported
Planning Fac: Not reported
Tier Two Inventory Fac: Not reported
Location: Not reported
Container Code: Not reported
Pressure Code: Not reported
Temp Code: Not reported
Trade Secret: Not reported
Pure: FALSE
Mix: TRUE
Solid: FALSE
Liquid: TRUE
Gas: FALSE
EHS: FALSE
EHS Name: Not reported
Fire: TRUE

Map ID
Direction
Distance
Elevation

MAP FINDINGS

Site

Database(s)

EDR ID Number
EPA ID Number

MADISON AREA TECHNICAL COLLEGE (Continued)

S117431926

Pressure:	FALSE
Immediate:	TRUE
Delayed:	TRUE
Inventory Max:	Not reported
Inventory Avg:	Not reported
Inventory Days:	365
Contact Name1:	Not reported
Contact Phone1a:	Not reported
Contact Phone1b:	Not reported
Contact Name2:	Not reported
Contact Phone2a:	Not reported
Contact Phone2b:	Not reported
MuniCode:	Not reported
Unit:	Not reported
Is Hazard Reactivity:	1
Max Daily Amount Code:	Not reported
Max Daily Amount:	10800
Avg Daily Amount Code:	Not reported
Avg Daily Amount:	10800
Facility ID:	2838
Facility Municipality:	MADISON, CITY OF - DANE
Corporate Name:	Not reported
Year:	2015
Owner Name:	Not reported
Owner Address:	Not reported
Owner City,St,Zip:	Not reported
CAS Number:	68476302
Chemical Name:	FUEL OIL (NO. 2)
Actual Max Amount:	Not reported
Actual Max Units:	Not reported
SIC Code:	Not reported
NAICS Code:	111110
Inv Reporting (Sec 311/312):	Not reported
Planning/Section 302 Facility:	Not reported
Planning Fac:	Not reported
Tier Two Inventory Fac:	Not reported
Location:	Not reported
Container Code:	Not reported
Pressure Code:	Not reported
Temp Code:	Not reported
Trade Secret:	Not reported
Pure:	FALSE
Mix:	TRUE
Solid:	FALSE
Liquid:	TRUE
Gas:	FALSE
EHS:	FALSE
EHS Name:	Not reported
Fire:	TRUE
Pressure:	FALSE
Immediate:	FALSE
Delayed:	TRUE
Inventory Max:	Not reported
Inventory Avg:	Not reported
Inventory Days:	365
Contact Name1:	Not reported

Map ID
Direction
Distance
Elevation

MAP FINDINGS

Site

Database(s)

EDR ID Number
EPA ID Number

MADISON AREA TECHNICAL COLLEGE (Continued)

S117431926

Contact Phone1a:	Not reported
Contact Phone1b:	Not reported
Contact Name2:	Not reported
Contact Phone2a:	Not reported
Contact Phone2b:	Not reported
MuniCode:	Not reported
Unit:	Not reported
Is Hazard Reactivity:	0
Max Daily Amount Code:	Not reported
Max Daily Amount:	72645
Avg Daily Amount Code:	Not reported
Avg Daily Amount:	72645
Facility ID:	446537
Facility Municipality:	MADISON, CITY OF - DANE
Corporate Name:	Not reported
Year:	2015
Owner Name:	Not reported
Owner Address:	Not reported
Owner City,St,Zip:	Not reported
CAS Number:	N/A
Chemical Name:	BATTERIES, [WET, FILLED WITH ACID]
Actual Max Amount:	Not reported
Actual Max Units:	Not reported
SIC Code:	Not reported
NAICS Code:	111110
Inv Reporting (Sec 311/312):	Not reported
Planning/Section 302 Facility:	Not reported
Planning Fac:	Not reported
Tier Two Inventory Fac:	Not reported
Location:	Not reported
Container Code:	Not reported
Pressure Code:	Not reported
Temp Code:	Not reported
Trade Secret:	Not reported
Pure:	FALSE
Mix:	TRUE
Solid:	FALSE
Liquid:	TRUE
Gas:	FALSE
EHS:	FALSE
EHS Name:	Not reported
Fire:	TRUE
Pressure:	FALSE
Immediate:	TRUE
Delayed:	TRUE
Iventory Max:	Not reported
Inventory Avg:	Not reported
Inventory Days:	365
Contact Name1:	Not reported
Contact Phone1a:	Not reported
Contact Phone1b:	Not reported
Contact Name2:	Not reported
Contact Phone2a:	Not reported
Contact Phone2b:	Not reported
MuniCode:	Not reported
Unit:	Not reported

Map ID
Direction
Distance
Elevation

MAP FINDINGS

Site

Database(s)

EDR ID Number
EPA ID Number

MADISON AREA TECHNICAL COLLEGE (Continued)

S117431926

Is Hazard Reactivity: 1
Max Daily Amount Code: Not reported
Max Daily Amount: 10800
Avg Daily Amount Code: Not reported
Avg Daily Amount: 10800

Facility ID: 82060
Facility Municipality: MADISON, CITY OF - DANE
Corporate Name: Not reported
Year: 2014
Owner Name: JOSHUA COTILLIER
Owner Address: Not reported
Owner City,St,Zip: Not reported
CAS Number: N/A
Chemical Name: BATTERIES, [WET, FILLED WITH ACID]
Actual Max Amount: Not reported
Actual Max Units: Not reported
SIC Code: Not reported
NAICS Code: 111110
Inv Reporting (Sec 311/312): Not reported
Planning/Section 302 Facility: Not reported
Planning Fac: Not reported
Tier Two Inventory Fac: Not reported
Location: Not reported
Container Code: Not reported
Pressure Code: Not reported
Temp Code: Not reported
Trade Secret: 0
Pure: FALSE
Mix: TRUE
Solid: FALSE
Liquid: TRUE
Gas: FALSE
EHS: FALSE
EHS Name: Not reported
Fire: TRUE
Pressure: FALSE
Immediate: TRUE
Delayed: TRUE
Inventory Max: Not reported
Inventory Avg: Not reported
Inventory Days: 365
Contact Name1: Not reported
Contact Phone1a: Not reported
Contact Phone1b: Not reported
Contact Name2: Not reported
Contact Phone2a: Not reported
Contact Phone2b: Not reported
MuniCode: Not reported
Unit: pounds
Is Hazard Reactivity: 1
Max Daily Amount Code: 6
Max Daily Amount: 10800
Avg Daily Amount Code: 6
Avg Daily Amount: 10800

Facility ID: 82060

Map ID
Direction
Distance
Elevation

MAP FINDINGS

Site

Database(s)

EDR ID Number
EPA ID Number

MADISON AREA TECHNICAL COLLEGE (Continued)

S117431926

Facility Municipality: MADISON, CITY OF - DANE
Corporate Name: Not reported
Year: 2014
Owner Name: JOSHUA COTILLIER
Owner Address: Not reported
Owner City,St,Zip: Not reported
CAS Number: 68476302
Chemical Name: FUEL OIL (NO. 2)
Actual Max Amount: Not reported
Actual Max Units: Not reported
SIC Code: Not reported
NAICS Code: 111110
Inv Reporting (Sec 311/312): Not reported
Planning/Section 302 Facility: Not reported
Planning Fac: Not reported
Tier Two Inventory Fac: Not reported
Location: Not reported
Container Code: Not reported
Pressure Code: Not reported
Temp Code: Not reported
Trade Secret: 0
Pure: FALSE
Mix: TRUE
Solid: FALSE
Liquid: TRUE
Gas: FALSE
EHS: FALSE
EHS Name: Not reported
Fire: TRUE
Pressure: FALSE
Immediate: FALSE
Delayed: TRUE
Inventory Max: Not reported
Inventory Avg: Not reported
Inventory Days: 365
Contact Name1: Not reported
Contact Phone1a: Not reported
Contact Phone1b: Not reported
Contact Name2: Not reported
Contact Phone2a: Not reported
Contact Phone2b: Not reported
MuniCode: Not reported
Unit: pounds
Is Hazard Reactivity: 0
Max Daily Amount Code: 8
Max Daily Amount: 72645
Avg Daily Amount Code: 8
Avg Daily Amount: 72645

Facility ID: 82060
Facility Municipality: MADISON, CITY OF - DANE
Corporate Name: Not reported
Year: 2013
Owner Name: JOSHUA COTILLIER
Owner Address: Not reported
Owner City,St,Zip: Not reported
CAS Number: 68476302

Map ID
Direction
Distance
Elevation

MAP FINDINGS

Site

Database(s)

EDR ID Number
EPA ID Number

MADISON AREA TECHNICAL COLLEGE (Continued)

S117431926

Chemical Name: FUEL OIL (NO. 2)
Actual Max Amount: Not reported
Actual Max Units: Not reported
SIC Code: Not reported
NAICS Code: 111110
Inv Reporting (Sec 311/312): Not reported
Planning/Section 302 Facility: Not reported
Planning Fac: Not reported
Tier Two Inventory Fac: Not reported
Location: Not reported
Container Code: Not reported
Pressure Code: Not reported
Temp Code: Not reported
Trade Secret: 0
Pure: FALSE
Mix: TRUE
Solid: FALSE
Liquid: TRUE
Gas: FALSE
EHS: FALSE
EHS Name: Not reported
Fire: TRUE
Pressure: FALSE
Immediate: FALSE
Delayed: TRUE
Inventory Max: Not reported
Inventory Avg: Not reported
Inventory Days: 365
Contact Name1: Not reported
Contact Phone1a: Not reported
Contact Phone1b: Not reported
Contact Name2: Not reported
Contact Phone2a: Not reported
Contact Phone2b: Not reported
MuniCode: Not reported
Unit: pounds
Is Hazard Reactivity: 0
Max Daily Amount Code: Not reported
Max Daily Amount: Not reported
Avg Daily Amount Code: Not reported
Avg Daily Amount: Not reported

Facility ID: 82060
Facility Municipality: MADISON, CITY OF - DANE
Corporate Name: Not reported
Year: 2013
Owner Name: JOSHUA COTILLIER
Owner Address: Not reported
Owner City,St,Zip: Not reported
CAS Number: N/A
Chemical Name: BATTERIES, [WET, FILLED WITH ACID]
Actual Max Amount: Not reported
Actual Max Units: Not reported
SIC Code: Not reported
NAICS Code: 111110
Inv Reporting (Sec 311/312): Not reported
Planning/Section 302 Facility: Not reported

Map ID
Direction
Distance
Elevation

MAP FINDINGS

Site

Database(s)

EDR ID Number
EPA ID Number

MADISON AREA TECHNICAL COLLEGE (Continued)

S117431926

Planning Fac: Not reported
Tier Two Inventory Fac: Not reported
Location: Not reported
Container Code: Not reported
Pressure Code: Not reported
Temp Code: Not reported
Trade Secret: 0
Pure: FALSE
Mix: TRUE
Solid: FALSE
Liquid: TRUE
Gas: FALSE
EHS: FALSE
EHS Name: Not reported
Fire: TRUE
Pressure: FALSE
Immediate: TRUE
Delayed: TRUE
Inventory Max: Not reported
Inventory Avg: Not reported
Inventory Days: 365
Contact Name1: Not reported
Contact Phone1a: Not reported
Contact Phone1b: Not reported
Contact Name2: Not reported
Contact Phone2a: Not reported
Contact Phone2b: Not reported
MuniCode: Not reported
Unit: pounds
Is Hazard Reactivity: 1
Max Daily Amount Code: Not reported
Max Daily Amount: Not reported
Avg Daily Amount Code: Not reported
Avg Daily Amount: Not reported

66
NE
1/4-1/2
0.363 mi.
1916 ft.

**WI ARMY NATL GUARD ADJUTANT GENERALS OFF
2400 WRIGHT ST TAGO COPY CTR
MADISON, WI 53704**

**RCRA-CESQG 1004798742
WI SHWIMS WID988628335
FINDS
ECHO
WI MANIFEST**

**Relative:
Higher**

RCRA-CESQG:

Date form received by agency: 01/24/2008

**Actual:
860 ft.**

Facility name: WI ARMY NATL GUARD ADJUTANT GENERALS OFF
Facility address: 2400 WRIGHT ST TAGO COPY CTR
MADISON, WI 53704

EPA ID: WID988628335
Contact: PETER G SCHUSTER, CHMM
Contact address: PO BOX 14587
MADISON, WI 53714-0587

Contact country: US
Contact telephone: 608-242-3355
Contact email: Not reported
EPA Region: 05

Classification: Conditionally Exempt Small Quantity Generator
Description: Handler: generates 100 kg or less of hazardous waste per calendar month, and accumulates 1000 kg or less of hazardous waste at any time; or generates 1 kg or less of acutely hazardous waste per calendar

Map ID
Direction
Distance
Elevation

MAP FINDINGS

Site

Database(s)

EDR ID Number
EPA ID Number

WI ARMY NATL GUARD ADJUTANT GENERALS OFF (Continued)

1004798742

month, and accumulates at any time: 1 kg or less of acutely hazardous waste; or 100 kg or less of any residue or contaminated soil, waste or other debris resulting from the cleanup of a spill, into or on any land or water, of acutely hazardous waste; or generates 100 kg or less of any residue or contaminated soil, waste or other debris resulting from the cleanup of a spill, into or on any land or water, of acutely hazardous waste during any calendar month, and accumulates at any time: 1 kg or less of acutely hazardous waste; or 100 kg or less of any residue or contaminated soil, waste or other debris resulting from the cleanup of a spill, into or on any land or water, of acutely hazardous waste

Owner/Operator Summary:

Owner/operator name: WIS NATIONAL GUARD
Owner/operator address: 2400 WRIGHT ST-TAGO COPY CTR
MADISON, WI 53704
Owner/operator country: US
Owner/operator telephone: 608-242-3355
Owner/operator email: Not reported
Owner/operator fax: Not reported
Owner/operator extension: Not reported
Legal status: State
Owner/Operator Type: Owner
Owner/Op start date: 08/09/2006
Owner/Op end date: Not reported

Owner/operator name: WIS NATIONAL GUARD
Owner/operator address: 2400 WRIGHT ST-TAGO COPY CTR
MADISON, WI 53704
Owner/operator country: US
Owner/operator telephone: 608-242-3355
Owner/operator email: Not reported
Owner/operator fax: Not reported
Owner/operator extension: Not reported
Legal status: State
Owner/Operator Type: Operator
Owner/Op start date: 08/09/2006
Owner/Op end date: Not reported

Handler Activities Summary:

U.S. importer of hazardous waste: No
Mixed waste (haz. and radioactive): No
Recycler of hazardous waste: No
Transporter of hazardous waste: No
Treater, storer or disposer of HW: No
Underground injection activity: No
On-site burner exemption: No
Furnace exemption: No
Used oil fuel burner: No
Used oil processor: No
Used oil refiner: No
Used oil fuel marketer to burner: No
Used oil Specification marketer: No
Used oil transfer facility: No
Used oil transporter: No

Map ID
Direction
Distance
Elevation

MAP FINDINGS

Site

Database(s)

EDR ID Number
EPA ID Number

WI ARMY NATL GUARD ADJUTANT GENERALS OFF (Continued)

1004798742

- . Waste code: D009
- . Waste name: MERCURY

- . Waste code: F003
- . Waste name: THE FOLLOWING SPENT NONHALOGENATED SOLVENTS: XYLENE, ACETONE, ETHYL ACETATE, ETHYL BENZENE, ETHYL ETHER, METHYL ISOBUTYL KETONE, N-BUTYL ALCOHOL, CYCLOHEXANONE, AND METHANOL; ALL SPENT SOLVENT MIXTURES/BLENDS CONTAINING, BEFORE USE, ONLY THE ABOVE SPENT NONHALOGENATED SOLVENTS; AND ALL SPENT SOLVENT MIXTURES/BLENDS CONTAINING, BEFORE USE, ONE OR MORE OF THE ABOVE NONHALOGENATED SOLVENTS, AND A TOTAL OF TEN PERCENT OR MORE (BY VOLUME) OF ONE OR MORE OF THOSE SOLVENTS LISTED IN F001, F002, F004, AND F005; AND STILL BOTTOMS FROM THE RECOVERY OF THESE SPENT SOLVENTS AND SPENT SOLVENT MIXTURES.

- . Waste code: U031
- . Waste name: 1-BUTANOL (I) (OR) N-BUTYL ALCOHOL (I)

- . Waste code: U112
- . Waste name: ACETIC ACID, ETHYL ESTER (I) (OR) ETHYL ACETATE (I)

- . Waste code: U154
- . Waste name: METHANOL (I) (OR) METHYL ALCOHOL (I)

- . Waste code: U220
- . Waste name: BENZENE, METHYL- (OR) TOLUENE

- . Waste code: U239
- . Waste name: BENZENE, DIMETHYL- (I,T) (OR) XYLENE (I)

Historical Generators:

Date form received by agency: 08/09/2006

Site name: WI ARMY NATL GUARD ADJUTANT GENERALS OFF

Classification: Small Quantity Generator

- . Waste code: D009
- . Waste name: MERCURY

- . Waste code: F003
- . Waste name: THE FOLLOWING SPENT NONHALOGENATED SOLVENTS: XYLENE, ACETONE, ETHYL ACETATE, ETHYL BENZENE, ETHYL ETHER, METHYL ISOBUTYL KETONE, N-BUTYL ALCOHOL, CYCLOHEXANONE, AND METHANOL; ALL SPENT SOLVENT MIXTURES/BLENDS CONTAINING, BEFORE USE, ONLY THE ABOVE SPENT NONHALOGENATED SOLVENTS; AND ALL SPENT SOLVENT MIXTURES/BLENDS CONTAINING, BEFORE USE, ONE OR MORE OF THE ABOVE NONHALOGENATED SOLVENTS, AND A TOTAL OF TEN PERCENT OR MORE (BY VOLUME) OF ONE OR MORE OF THOSE SOLVENTS LISTED IN F001, F002, F004, AND F005; AND STILL BOTTOMS FROM THE RECOVERY OF THESE SPENT SOLVENTS AND SPENT SOLVENT MIXTURES.

- . Waste code: U031
- . Waste name: 1-BUTANOL (I) (OR) N-BUTYL ALCOHOL (I)

- . Waste code: U112
- . Waste name: ACETIC ACID, ETHYL ESTER (I) (OR) ETHYL ACETATE (I)

- . Waste code: U154

Map ID
Direction
Distance
Elevation

MAP FINDINGS

Site

Database(s)

EDR ID Number
EPA ID Number

WI ARMY NATL GUARD ADJUTANT GENERALS OFF (Continued)

1004798742

. Waste name: METHANOL (I) (OR) METHYL ALCOHOL (I)
. Waste code: U220
. Waste name: BENZENE, METHYL- (OR) TOLUENE
. Waste code: U239
. Waste name: BENZENE, DIMETHYL- (I,T) (OR) XYLENE (I)

Date form received by agency: 10/05/1993
Site name: ADJUSTANT GENERAL OFFICE
Classification: Conditionally Exempt Small Quantity Generator

Date form received by agency: 09/01/1992
Site name: ADJUSTANT GENERAL OFFICE
Classification: Small Quantity Generator

Violation Status: No violations found

SHWIMS:

FID: 113234990
Status: OPERATING
Region: SOUTH CENTRAL

FINDS:

Registry ID: 110005495990

Environmental Interest/Information System

WI-ESR (Wisconsin - Environmental System Registry) is a database that contains core information about facilities, organizations, and people related to Wisconsin's DNR (Department of Natural Resources).

RCRAInfo is a national information system that supports the Resource Conservation and Recovery Act (RCRA) program through the tracking of events and activities related to facilities that generate, transport, and treat, store, or dispose of hazardous waste. RCRAInfo allows RCRA program staff to track the notification, permit, compliance, and corrective action activities required under RCRA.

[Click this hyperlink](#) while viewing on your computer to access additional FINDS: detail in the EDR Site Report.

ECHO:

Envid: 1004798742
Registry ID: 110005495990
DFR URL: <http://echo.epa.gov/detailed-facility-report?fid=110005495990>

WI MANIFEST:

Year: 2012
EPA ID: WID988628335
FID: 113234990
ACT Code: 203
ACT Status: A
ACT Code 1: 203
ACT Name: HW Generator - Very Small

Map ID
Direction
Distance
Elevation

MAP FINDINGS

Site

Database(s)

EDR ID Number
EPA ID Number

WI ARMY NATL GUARD ADJUTANT GENERALS OFF (Continued)

1004798742

Contact Title: ENV COMPLIANCE MGR
Contact Name: PETER SCHUSTER
Contact Address: PO BOX 14587
Contact City/State/Zip: MADISON, WI 537080587
Contact Telephone: 6082423355
Contact EMail Address: peter.schuster@dma.state.wi.us

Shipped:

Year: 2012
Manifest Doc Id: 000588053VES
Copy Type: TSDCOPY
Gen EPA ID: WID988628335
Gen Date: 06/18/2012
GEN Copy Revd Date: Not reported
TSD Date: 06/22/2012
TSD EPA ID: WID003967148
TSD Copy Revd Date: 07/13/2012

Year: 2012
EPA ID: WID988628335
FID: 113234990
ACT Code: 206
ACT Status: I
ACT Code 1: Not reported
ACT Name: Not reported
Contact Title: Not reported
Contact Name: Not reported
Contact Address: Not reported
Contact City/State/Zip: Not reported
Contact Telephone: Not reported
Contact EMail Address: Not reported

Shipped:

Year: 2012
Manifest Doc Id: 000588053VES
Copy Type: TSDCOPY
Gen EPA ID: WID988628335
Gen Date: 06/18/2012
GEN Copy Revd Date: Not reported
TSD Date: 06/22/2012
TSD EPA ID: WID003967148
TSD Copy Revd Date: 07/13/2012

Year: 2011
EPA ID: WID988628335
FID: 113234990
ACT Code: 203
ACT Status: A
ACT Code 1: 203
ACT Name: HW Generator - Very Small
Contact Title: ENV COMPLIANCE MGR
Contact Name: PETER SCHUSTER
Contact Address: PO BOX 14587
Contact City/State/Zip: MADISON, WI 537080587

Map ID
Direction
Distance
Elevation

MAP FINDINGS

Site

Database(s)

EDR ID Number
EPA ID Number

WI ARMY NATL GUARD ADJUTANT GENERALS OFF (Continued)

1004798742

Contact Telephone: 6082423355
Contact EMail Address: peter.schuster@dma.state.wi.us

Shipped:

Year: 2011
Manifest Doc Id: 000518273VES
Copy Type: TSDCOPY
Gen EPA ID: WID988628335
Gen Date: 05/12/2011
GEN Copy Revd Date: Not reported
TSD Date: 05/23/2011
TSD EPA ID: WID988566543
TSD Copy Revd Date: 06/03/2011

Year: 2011
EPA ID: WID988628335
FID: 113234990
ACT Code: 206
ACT Status: I
ACT Code 1: Not reported
ACT Name: Not reported
Contact Title: Not reported
Contact Name: Not reported
Contact Address: Not reported
Contact City/State/Zip: Not reported
Contact Telephone: Not reported
Contact EMail Address: Not reported

Shipped:

Year: 2011
Manifest Doc Id: 000518273VES
Copy Type: TSDCOPY
Gen EPA ID: WID988628335
Gen Date: 05/12/2011
GEN Copy Revd Date: Not reported
TSD Date: 05/23/2011
TSD EPA ID: WID988566543
TSD Copy Revd Date: 06/03/2011

Year: 2009
EPA ID: WID988628335
FID: 113234990
ACT Code: 206
ACT Status: I
ACT Code 1: Not reported
ACT Name: Not reported
Contact Title: Not reported
Contact Name: Not reported
Contact Address: Not reported
Contact City/State/Zip: Not reported
Contact Telephone: Not reported
Contact EMail Address: Not reported

Map ID
Direction
Distance
Elevation

MAP FINDINGS

Site

Database(s)

EDR ID Number
EPA ID Number

WI ARMY NATL GUARD ADJUTANT GENERALS OFF (Continued)

1004798742

Shipped:

Year: 2009
Manifest Doc Id: 000298321VES
Copy Type: TSDCOPY
Gen EPA ID: WID988628335
Gen Date: 12/14/2009
GEN Copy Revd Date: Not reported
TSD Date: 12/22/2009
TSD EPA ID: WID003967148
TSD Copy Revd Date: 01/05/2010

Year: 2009
EPA ID: WID988628335
FID: 113234990
ACT Code: 203
ACT Status: A
ACT Code 1: 203
ACT Name: HW Generator - Very Small
Contact Title: ENV COMPLIANCE MGR
Contact Name: PETER SCHUSTER
Contact Address: PO BOX 14587
Contact City/State/Zip: MADISON, WI 537080587
Contact Telephone: 6082423355
Contact EMail Address: peter.schuster@dma.state.wi.us

Shipped:

Year: 2009
Manifest Doc Id: 000298321VES
Copy Type: TSDCOPY
Gen EPA ID: WID988628335
Gen Date: 12/14/2009
GEN Copy Revd Date: Not reported
TSD Date: 12/22/2009
TSD EPA ID: WID003967148
TSD Copy Revd Date: 01/05/2010

Year: 2006
EPA ID: WID988628335
FID: 113234990
ACT Code: 206
ACT Status: A
ACT Code 1: 206
ACT Name: HW Small Generator - One time/Periodic
Contact Title: CHMM
Contact Name: PETER SCHUSTER
Contact Address: PO BOX 14587
Contact City/State/Zip: MADISON, WI 537140587
Contact Telephone: 6082423355
Contact EMail Address: peter.schuster@dma.state.wi.us

Year: 2006
EPA ID: WID988628335
FID: 113234990

Map ID
Direction
Distance
Elevation

MAP FINDINGS

Site

Database(s)

EDR ID Number
EPA ID Number

WI ARMY NATL GUARD ADJUTANT GENERALS OFF (Continued)

1004798742

ACT Code: 203
ACT Status: I
ACT Code 1: Not reported
ACT Name: Not reported
Contact Title: Not reported
Contact Name: Not reported
Contact Address: Not reported
Contact City/State/Zip: Not reported
Contact Telephone: Not reported
Contact EMail Address: Not reported

**N67
ENE
1/4-1/2
0.420 mi.
2215 ft.**

**WI ARMY NATL GUARD BLDG 901 ARMORY
2402 BOWMAN ST
MADISON, WI 53704**

**WI SHWIMS
WI BRRTS
WI MANIFEST**

**S105846609
N/A**

Site 1 of 2 in cluster N

**Relative:
Higher**

SHWIMS:
FID: 113364790
Status: OPERATING
Region: SOUTH CENTRAL

**Actual:
861 ft.**

FID: 113364790
Status: OPERATING
Region: SOUTH CENTRAL

BRRTS:

[Click here for WDNR BRRTS Link:](#)

Site Id: 8268400
Region Name: STH CNTRL
Facility ID: 113364790
Owner Name: Not reported
Owner Addr: Not reported
Owner City,St,Zip: Not reported
Activity Number: 0913294391
Activity Display Number: 09-13-294391
Detail Seq No: 294391
Status: NAR
Activity Type: NO RR ACTION REQUIRED
Activity Name: MADISON BLDG 901 ARMORY
Activity Detail Address: Not reported
Activity Comments: UST CLOSURE - NO SITE INVESTIGATION REQUIRED. PAL 11/7/91,10000
GALLON FUEL OIL
Start Date: 10/30/1991
End Date: 10/30/1991
Last Action: 1991-10-30
Dept Of Commerce Number: NONE
Comm Occurrence Id: NONE
EPA Cerclis Id: Not reported
Jurisdiction: DNR RR
Act Code: 390
Risk Code: N/A
Acres: UNKNOWN
Acres 100: N

Map ID
Direction
Distance
Elevation

MAP FINDINGS

Site

Database(s)

EDR ID Number
EPA ID Number

WI ARMY NATL GUARD BLDG 901 ARMORY (Continued)

S105846609

EPA NPL Site?: No
Dept Of Commerce Tracking: No
PECFA Funds Eligible?: No
Above Ground Storage Tank?: No
Drycleaner?: No
Co-contamination?: No
Public Land Survey System Desc: ?
Geo Located: N
DNR GIS Registry View Map Layers: Not reported
GIS Area Point Flag: N

Actions:

Action Date: 10/30/1991 Action Code: 800
Action Name: UST/AST Closure
Action Desc: [OBSOLETE] No site investigation required. UST/AST storage tank closure report recieved by DNR prior to July 1, 2002.
Action Comments: Not reported

Action Date: 10/30/1991 Action Code: 1
Action Name: Notification
Action Desc: Date the DNR is notified of the discovery of potential contamination which was later found to be non-existent or below reportable quantity.
Action Comments: Not reported

Action Date: 10/30/1991 Action Code: 33
Action Name: Tank Closure Environmental Site Assessment Rpt Received
Action Desc: Date that the DNR received an Environmental Site Assessment of a tank system (above-ground or underground) for tank closure or change in services which usually includes sample results.
Action Comments: Not reported

Action Date: 10/30/1991 Action Code: 801
Action Name: No Detect or Insignificant Contamination
Action Desc: No site investigation required. Laboratory results indicate no detect to low level contamination from a Phase II Environmental Site Assessment or similar report as well as UST/AST storage tank closures.
Action Comments: Not reported

Contacts:

Role Desc: DNR File Contact
Contact Name: WENDY WEIHEMULLER
Contact Address: 3911 FISH HATCHERY ROAD
Contact Addr2: Not reported
Contact City,St,Zip: FITCHBURG, WI 53711
Contact Country: UNITED STATES
Company Address: FITCHBURG, WI 53711

WI MANIFEST:

Year: 2014
EPA ID: WIR000150961
FID: 113364790
ACT Code: 206
ACT Status: I

Map ID
Direction
Distance
Elevation

MAP FINDINGS

Site

Database(s)

EDR ID Number
EPA ID Number

WI ARMY NATL GUARD BLDG 901 ARMORY (Continued)

S105846609

ACT Code 1: Not reported
ACT Name: Not reported
Contact Title: Not reported
Contact Name: Not reported
Contact Address: Not reported
Contact City/State/Zip: Not reported
Contact Telephone: Not reported
Contact EMail Address: Not reported

Shipped:

Year: 2014
Manifest Doc Id: 000928033VES
Copy Type: TSDCOPY
Gen EPA ID: WIR000150961
Gen Date: 04/18/2014
GEN Copy Revd Date: Not reported
TSD Date: 04/28/2014
TSD EPA ID: WID003967148
TSD Copy Revd Date: 05/13/2014

Year: 2014
Manifest Doc Id: 000928034VES
Copy Type: TSDCOPY
Gen EPA ID: WIR000150961
Gen Date: 04/18/2014
GEN Copy Revd Date: Not reported
TSD Date: 04/24/2014
TSD EPA ID: ILD098642424
TSD Copy Revd Date: 05/23/2014

Year: 2014
EPA ID: WIR000150961
FID: 113364790
ACT Code: 203
ACT Status: A
ACT Code 1: 203
ACT Name: HW Generator - Very Small
Contact Title: HW MGT SPEC
Contact Name: SCOTT RICKARD
Contact Address: 1402 WRIGHT ST
Contact City/State/Zip: MADISON, WI 537044125
Contact Telephone: 6082423355
Contact EMail Address: SCOTT.RICARD@WISCONSIN.GOV

Shipped:

Year: 2014
Manifest Doc Id: 000928033VES
Copy Type: TSDCOPY
Gen EPA ID: WIR000150961
Gen Date: 04/18/2014
GEN Copy Revd Date: Not reported
TSD Date: 04/28/2014
TSD EPA ID: WID003967148
TSD Copy Revd Date: 05/13/2014

Map ID
Direction
Distance
Elevation

MAP FINDINGS

Site

Database(s)

EDR ID Number
EPA ID Number

WI ARMY NATL GUARD BLDG 901 ARMORY (Continued)

S105846609

Year: 2014
Manifest Doc Id: 000928034VES
Copy Type: TSDCOPY
Gen EPA ID: WIR000150961
Gen Date: 04/18/2014
GEN Copy Revd Date: Not reported
TSD Date: 04/24/2014
TSD EPA ID: ILD098642424
TSD Copy Revd Date: 05/23/2014

O68
NNE
1/4-1/2
0.422 mi.
2227 ft.
WISCONSIN AIR SERVICES
3400 MILLER ST
MADISON, WI 53704
Site 1 of 2 in cluster O

WI SHWIMS
FINDS
ECHO
1007056673
N/A

Relative: SHWIMS:
Lower FID: 113328160
Actual: Status: OPERATING
859 ft. Region: SOUTH CENTRAL

FINDS:

Registry ID: 110015321249

Environmental Interest/Information System

WI-ESR (Wisconsin - Environmental System Registry) is a database that contains core information about facilities, organizations, and people related to Wisconsin's DNR (Department of Natural Resources).

RCRAInfo is a national information system that supports the Resource Conservation and Recovery Act (RCRA) program through the tracking of events and activities related to facilities that generate, transport, and treat, store, or dispose of hazardous waste. RCRAInfo allows RCRA program staff to track the notification, permit, compliance, and corrective action activities required under RCRA.

[Click this hyperlink](#) while viewing on your computer to access additional FINDS: detail in the EDR Site Report.

ECHO:

Envid: 1007056673
Registry ID: 110015321249
DFR URL: <http://echo.epa.gov/detailed-facility-report?fid=110015321249>

Map ID
Direction
Distance
Elevation

MAP FINDINGS

Site

Database(s)

EDR ID Number
EPA ID Number

O69
NNE
1/4-1/2
0.423 mi.
2235 ft.
COLDSTREAM CORP
3430 MILLER ST
MADISON, WI
Site 2 of 2 in cluster O

WI LUST
WI SPILLS
S101710074
N/A

Relative:
Lower

LUST:

Actual:
859 ft.

Region Name: STH CNTRL
Facility ID: NONE
Status: CLOSED
Start Date: 09/20/1995
End Date: 04/08/1997
Last Action: 04/08/1997
Site Id: 4013500
Detail Seq No: 30193
Activity Type: LUST
Act Code: 340
Activity Name: COLDSTREAM CORP
Activity Number: 0313002682
Activity Display Number: 03-13-002682
Activity Detail Address: Not reported
Activity Comments: Not reported
Jurisdiction: DNR RR
Owner Name: Not reported
Owner Addr: Not reported
Owner City,St,Zip: Not reported
Dept Of Commerce Number: 53704259030
Comm Occurrence Id: 5536
EPA Cerclis Id: Not reported
Risk Code: HIGH
Acres: UNKNOWN
Acres 100: No
EPA NPL Site?: No
Dept Of Commerce Tracking: No
PECFA Funds Eligible?: Yes
Above Ground Storage Tank?: No
Drycleaner?: No
Co-contamination?: No
Public Land Survey System Desc: NW 1/4 of the NE 1/4 of Sec 29, T08N, R10E
Geo Located: Yes
DNR GIS Registry View Map Layers: No

Actions:

Action Date: 09/22/1995 Action Code: 2
Action Name: RP Letter Sent
Action Desc: Date of letter to RP notifying of legal responsibilities associated with the discovery of contamination.
Action Comments: RP LETTER

Action Date: 09/20/1995 Action Code: 1
Action Name: Notification
Action Desc: Date the DNR is notified of the discovery of the contamination.
Action Comments: Not reported

Action Date: 06/17/1996 Action Code: 43
Action Name: Status Report Received
Action Desc: Date updates on progress are received. Can be 30, 60, 90 days or other interval.
Action Comments: Not reported

Map ID
Direction
Distance
Elevation

MAP FINDINGS

Site

Database(s)

EDR ID Number
EPA ID Number

COLDSTREAM CORP (Continued)

S101710074

Action Date:	03/06/1996	Action Code:	33
Action Name:	Tank Closure Environmental Site Assessment Rpt Received		
Action Desc:	Date that the DNR received an Environmental Site Assessment of a tank system (above-ground or underground) for tank closure or change in services which usually includes sample results.		
Action Comments:	Not reported		
Action Date:	03/01/1996	Action Code:	35
Action Name:	Site Investigation Workplan Received (w/out Fee)		
Action Desc:	Date the DNR receives the Site Investigation Workplan. States the objectives of the investigation to determine the degree and extent of contamination.		
Action Comments:	Not reported		
Action Date:	04/16/1996	Action Code:	30
Action Name:	Site Investigation Workplan Go Ahead (notice to proceed)		
Action Desc:	Date the DNR allows the RP to proceed without approval of the SIWP. Either written or by phone call.		
Action Comments:	Not reported		
Action Date:	04/08/1997	Action Code:	11
Action Name:	Activity Closed		
Action Desc:	Date the Closure Letter or No Further Action letter is sent.		
Action Comments:	Not reported		
Action Date:	08/01/1996	Action Code:	37
Action Name:	SI Report Received (w/out Fee)		
Action Desc:	Date the DNR receives the Site Investigation Report. Provides information regarding activities performed to determine degree & extent of contamination and forming a basis for choosing the appropriate remedial action.		
Action Comments:	Not reported		
Action Date:	08/01/1996	Action Code:	39
Action Name:	Remedial Action Options Report received (w/out Fee)		
Action Desc:	Date DNR receives the RAOR (a workplan). It identifies and evaluates options to prevent, minimize, stabilize or eliminate threats from the discharged hazardous substances and to restore the environment to the extent practicable.		
Action Comments:	Not reported		
Action Date:	08/02/1996	Action Code:	30
Action Name:	Site Investigation Workplan Go Ahead (notice to proceed)/2		
Action Desc:	Date the DNR allows the RP to proceed without approval of the SIWP. Either written or by phone call.		
Action Comments:	Not reported		
Action Date:	03/03/1997	Action Code:	43
Action Name:	Status Report Received/2		
Action Desc:	Date updates on progress are received. Can be 30, 60, 90 days or other interval.		
Action Comments:	Not reported		
Action Date:	04/08/1997	Action Code:	84
Action Name:	Remaining Actions Needed		
Action Desc:	Date DNR sends a letter outlining the remaining actions needed to achieve final closure. The site will not be formally closed until		

Map ID
Direction
Distance
Elevation

MAP FINDINGS

Site

Database(s)

EDR ID Number
EPA ID Number

COLDSTREAM CORP (Continued)

S101710074

Action Comments: receipt of documentation. This action was formerly known as
Conditional Closure.
Not reported

Impact Number: 73599
Impact Code: 05
Impact Comments: Soil Contamination
Impact Potential: Not reported

Contacts:

Role Desc: Project Manager
Contact Name: MICHAEL SCHMOLLER
Contact Address: 3911 FISH HATCHERY RD
Contact Addr2: Not reported
Contact City,St,Zip: FITCHBURG
Contact Country: Not reported
Company Address: FITCHBURG,

Role Desc: Responsible Party
Contact Name: COLDSTREAM AVIATION
Contact Address: 3430 MILLER ST.
Contact Addr2: Not reported
Contact City,St,Zip: MADISON, WI 53704
Contact Country: UNITED STATES
Company Address: MADISON, WI 53704

Role Desc: DNR File Contact
Contact Name: WENDY WEIHEMULLER
Contact Address: 3911 FISH HATCHERY ROAD
Contact Addr2: Not reported
Contact City,St,Zip: FITCHBURG, WI 53711
Contact Country: UNITED STATES
Company Address: FITCHBURG, WI 53711

SPILLS:

Site Id: 4013500
Detail Seq No: 43223
Activity Type: SPILL
Activity Name: 3430 MILLER
Activity Number: 0413043223
Activity Display Number: 04-13-043223
Activity Detail Address: Not reported
Activity Comments: OLD SPILL ID: 881027-03 HISTORIC SPILL. FURTHER ACTION MAY NOT BE
NECESSARY. PLEASE CONTACT DNR SPILL COORDINATOR IN SC REGION FOR FILE
INFORMATION.
Region Name: STH CNTRL
Facility ID: NONE
Start Date: 10/27/1988
End Date: 11/03/1988
Last Action: 1988-11-03
Status Cd: C
Status: CLOSED
Jurisdiction: DNR RR
Act Code: 350
Owner Name: Not reported
Owner Addr: Not reported

Map ID
Direction
Distance
Elevation

MAP FINDINGS

Site

Database(s)

EDR ID Number
EPA ID Number

COLDSTREAM CORP (Continued)

S101710074

Owner City,St,Zip: Not reported
Dept Of Commerce Number: NONE
Comm Occurrence Id: NONE
EPA Cerclis Id: Not reported
Risk Code: N/A
Acres: UNKNOWN
Acres 100: N
EPA NPL Site?: No
Dept Of Commerce Tracking: No
PECFA Funds Eligible?: No
Above Ground Storage Tank?: No
Drycleaner?: No
Co-contamination?: No
Public Land Survey System Desc: ?
Geo Located: N
DNR GIS Registry View Map Layers: Not reported
GIS Area Point Flag: N

Actions:

Action Date: 10/27/1988 Action Code: 1
Action Name: Spill Incident Occurred
Action Desc: Date the Spill occurred or the date reported to DNR if actual date
unknown.
Action Comments: Auto populated via migration process

Action Date: 10/27/1988 Action Code: 5
Action Name: Spill Reported to DNR
Action Desc: Date the DNR was notified of the Spill incident.
Action Comments: Not reported

Action Date: 11/03/1988 Action Code: 11
Action Name: Spill Closed
Action Desc: No further action; RP is not required to conduct NR716 investigation.
Action Comments: Not reported

Incident Date: 10/27/1988
Report Date: Not reported
Spill Source: 06
Notify Flag: Not reported
DNR Investigate: T THORESEN
Spill Cause: OVERFILLING
Spill Color: Not reported
Spill Odor: Not reported
Physical Description: Not reported
Spill Comments: Not reported
Spill Comments: Not reported

Spill Action Code: 04
Spill Action Desc: Cleanup Method - Absorbent
Spill Action Comments:BOOMS

Spill Action Code: 25
Spill Action Desc: Vacuum
Spill Action Comments:PUMPED OUT STORM SEWER

Substances:

Substance Desc: Jet Fuel

Map ID
Direction
Distance
Elevation

MAP FINDINGS

Site

Database(s)

EDR ID Number
EPA ID Number

COLDSTREAM CORP (Continued)

S101710074

Amount Released: 18
Release Code: Unknown

Impact Number: 122383
Impact Code: 11
Impact Comments: Storm Sewer Contamination
Impact Potential: Not reported

Impact Number: 570508
Impact Code: 13
Impact Comments: Concrete/Asphalt
Impact Potential: Not reported

Contacts:

Role Desc: Project Manager
Contact Name: TED AMMAN
Contact Address: 3911 FISH HATCHERY RD
Contact Addr2: Not reported
Contact City,St,Zip: FITCHBURG
Contact Country: Not reported
Company Address: FITCHBURG,

Role Desc: Responsible Party
Contact Name: LJ FRICKELTON
Contact Address: Not reported
Contact Addr2: Not reported
Contact City,St,Zip: Not reported
Contact Country: Not reported
Company Address: ,

70
ESE
1/4-1/2
0.438 mi.
2313 ft.

COMMUNITY DEVELOPMENT AUTHORITY
3509 ANDERSON ST
MADISON, WI 53704

WI SHWIMS **1004797147**
RCRA NonGen / NLR **WID982636862**
FINDS
ECHO

Relative:
Lower

SHWIMS:
FID: 113182410
Status: UNKNOWN
Region: SOUTH CENTRAL

Actual:
858 ft.

RCRA NonGen / NLR:

Date form received by agency: 09/27/2006
Facility name: COMMUNITY DEVELOPMENT AUTHORITY
Facility address: 3509 ANDERSON ST
MADISON, WI 53704

EPA ID: WID982636862
Mailing address: PO BOX 1785
MADISON, WI 53715

Contact: Not reported
Contact address: Not reported
WI

Contact country: US
Contact telephone: Not reported
Contact email: Not reported
EPA Region: 05
Classification: Non-Generator

Map ID
Direction
Distance
Elevation

MAP FINDINGS

Site

Database(s)

EDR ID Number
EPA ID Number

COMMUNITY DEVELOPMENT AUTHORITY (Continued)

1004797147

Description: Handler: Non-Generators do not presently generate hazardous waste

Owner/Operator Summary:

Owner/operator name: MADISON CITY OF
Owner/operator address: ADDRESS NOT REPORTED
CITY NOT REPORTED, AK 99998
Owner/operator country: Not reported
Owner/operator telephone: 312-555-1212
Owner/operator email: Not reported
Owner/operator fax: Not reported
Owner/operator extension: Not reported
Legal status: Municipal
Owner/Operator Type: Owner
Owner/Op start date: Not reported
Owner/Op end date: Not reported

Owner/operator name: NAME NOT REPORTED
Owner/operator address: ADDRESS NOT REPORTED
CITY NOT REPORTED, AK 99998
Owner/operator country: Not reported
Owner/operator telephone: 312-555-1212
Owner/operator email: Not reported
Owner/operator fax: Not reported
Owner/operator extension: Not reported
Legal status: Municipal
Owner/Operator Type: Operator
Owner/Op start date: Not reported
Owner/Op end date: Not reported

Handler Activities Summary:

U.S. importer of hazardous waste: No
Mixed waste (haz. and radioactive): No
Recycler of hazardous waste: No
Transporter of hazardous waste: No
Treater, storer or disposer of HW: No
Underground injection activity: No
On-site burner exemption: No
Furnace exemption: No
Used oil fuel burner: No
Used oil processor: No
Used oil refiner: No
Used oil fuel marketer to burner: No
Used oil Specification marketer: No
Used oil transfer facility: No
Used oil transporter: No

. Waste code: D001
. Waste name: IGNITABLE WASTE

. Waste code: F003
. Waste name: THE FOLLOWING SPENT NONHALOGENATED SOLVENTS: XYLENE, ACETONE, ETHYL ACETATE, ETHYL BENZENE, ETHYL ETHER, METHYL ISOBUTYL KETONE, N-BUTYL ALCOHOL, CYCLOHEXANONE, AND METHANOL; ALL SPENT SOLVENT MIXTURES/BLENDS CONTAINING, BEFORE USE, ONLY THE ABOVE SPENT NONHALOGENATED SOLVENTS; AND ALL SPENT SOLVENT MIXTURES/BLENDS CONTAINING, BEFORE USE, ONE OR MORE OF THE ABOVE NONHALOGENATED

Map ID
Direction
Distance
Elevation

MAP FINDINGS

Site

Database(s)

EDR ID Number
EPA ID Number

COMMUNITY DEVELOPMENT AUTHORITY (Continued)

1004797147

SOLVENTS, AND A TOTAL OF TEN PERCENT OR MORE (BY VOLUME) OF ONE OR MORE OF THOSE SOLVENTS LISTED IN F001, F002, F004, AND F005; AND STILL BOTTOMS FROM THE RECOVERY OF THESE SPENT SOLVENTS AND SPENT SOLVENT MIXTURES.

Historical Generators:

Date form received by agency: 06/22/1989

Site name: COMMUNITY DEVELOPMENT AUTHORITY

Classification: Conditionally Exempt Small Quantity Generator

. Waste code: D000

. Waste name: Not Defined

. Waste code: D001

. Waste name: IGNITABLE WASTE

. Waste code: F003

. Waste name: THE FOLLOWING SPENT NONHALOGENATED SOLVENTS: XYLENE, ACETONE, ETHYL ACETATE, ETHYL BENZENE, ETHYL ETHER, METHYL ISOBUTYL KETONE, N-BUTYL ALCOHOL, CYCLOHEXANONE, AND METHANOL; ALL SPENT SOLVENT MIXTURES/BLENDS CONTAINING, BEFORE USE, ONLY THE ABOVE SPENT NONHALOGENATED SOLVENTS; AND ALL SPENT SOLVENT MIXTURES/BLENDS CONTAINING, BEFORE USE, ONE OR MORE OF THE ABOVE NONHALOGENATED SOLVENTS, AND A TOTAL OF TEN PERCENT OR MORE (BY VOLUME) OF ONE OR MORE OF THOSE SOLVENTS LISTED IN F001, F002, F004, AND F005; AND STILL BOTTOMS FROM THE RECOVERY OF THESE SPENT SOLVENTS AND SPENT SOLVENT MIXTURES.

Violation Status: No violations found

FINDS:

Registry ID: 110005465068

Environmental Interest/Information System

RCRAInfo is a national information system that supports the Resource Conservation and Recovery Act (RCRA) program through the tracking of events and activities related to facilities that generate, transport, and treat, store, or dispose of hazardous waste. RCRAInfo allows RCRA program staff to track the notification, permit, compliance, and corrective action activities required under RCRA.

[Click this hyperlink](#) while viewing on your computer to access additional FINDS: detail in the EDR Site Report.

ECHO:

Envid: 1004797147

Registry ID: 110005465068

DFR URL: <http://echo.epa.gov/detailed-facility-report?fid=110005465068>

Map ID
Direction
Distance
Elevation

MAP FINDINGS

Site

Database(s)

EDR ID Number
EPA ID Number

71
NNE
1/4-1/2
0.445 mi.
2348 ft.

WANG - TRUAX TANK 1201-1
TRUAX AIR FIELD
MADISON, WI

WI LUST **S101392532**
WI WRRSER **N/A**

Relative:
Lower

Actual:
858 ft.

LUST:

Region Name: STH CNTRL
Facility ID: NONE
Status: CLOSED
Start Date: 04/05/1994
End Date: 06/20/2006
Last Action: 06/20/2006
Site Id: 3915200
Detail Seq No: 29329
Activity Type: LUST
Act Code: 340
Activity Name: WANG - TRUAX TANK 1201-1
Activity Number: 0313002218
Activity Display Number: 03-13-002218
Activity Detail Address: Not reported
Activity Comments: Not reported
Jurisdiction: DNR RR
Owner Name: Not reported
Owner Addr: Not reported
Owner City,St,Zip: Not reported
Dept Of Commerce Number: NONE
Comm Occurrence Id: NONE
EPA Cerclis Id: Not reported
Risk Code: HIGH
Acres: .1
Acres 100: No
EPA NPL Site?: No
Dept Of Commerce Tracking: No
PECFA Funds Eligible?: No
Above Ground Storage Tank?: No
Drycleaner?: No
Co-contamination?: Yes
Public Land Survey System Desc: SE 1/4 of the NW 1/4 of Sec 29, T08N, R10E
Geo Located: Yes
DNR GIS Registry View Map Layers: No

Actions:

Action Date: 04/05/1994 Action Code: 1
Action Name: Notification
Action Desc: Date the DNR is notified of the discovery of the contamination.
Action Comments: Not reported

Action Date: 04/05/1994 Action Code: 37
Action Name: SI Report Received (w/out Fee)
Action Desc: Date the DNR receives the Site Investigation Report. Provides information regarding activities performed to determine degree & extent of contamination and forming a basis for choosing the appropriate remedial action.
Action Comments: SI REPORT RECV'D

Action Date: 06/07/1994 Action Code: 2
Action Name: RP Letter Sent/2
Action Desc: Date of letter to RP notifying of legal responsibilities associated

Map ID
Direction
Distance
Elevation

MAP FINDINGS

Site

Database(s)

EDR ID Number
EPA ID Number

WANG - TRUAX TANK 1201-1 (Continued)

S101392532

Action Comments: with the discovery of contamination.
RP LETTER

Action Date: 06/07/1994 Action Code: 30
Action Name: Site Investigation Workplan Go Ahead (notice to proceed)
Action Desc: Date the DNR allows the RP to proceed without approval of the SIWP.
Either written or by phone call.
Action Comments: NOTICE TO PROCEED

Action Date: 04/05/1994 Action Code: 2
Action Name: RP Letter Sent
Action Desc: Date of letter to RP notifying of legal responsibilities associated
with the discovery of contamination.
Action Comments: Not reported

Action Date: 06/20/2006 Action Code: 11
Action Name: Activity Closed
Action Desc: Date the Closure Letter or No Further Action letter is sent.
Action Comments: Not reported

Action Date: 01/10/2001 Action Code: 79
Action Name: Closure Review Request Received with Fee
Action Desc: Date DNR Project Manager determined that the Case Closure - (Form
4400-202) submittal was administratively complete and a review can
begin. Fees have been paid for the review.
Action Comments: Not reported

Action Date: 01/25/2002 Action Code: 179
Action Name: Closure Review Req Received (no fee required)
Action Desc: Date DNR received a Closure Review Request for a site where the fee
has previously been paid or no fee is required (i.e. VPLE).
Action Comments: Not reported

Action Date: 04/03/2002 Action Code: 84
Action Name: Remaining Actions Needed
Action Desc: Date DNR sends a letter outlining the remaining actions needed to
achieve final closure. The site will not be formally closed until
receipt of documentation. This action was formerly known as
Conditional Closure.
Action Comments: Not reported

Action Date: 03/27/2001 Action Code: 80
Action Name: Closure Not Recommended
Action Desc: Date DNR sends a letter in response to a request for closure that
outlines the reasons DNR cannot recommend site closure at this time.
Action Comments: Not reported

Impact Number: 72755
Impact Code: 04
Impact Comments: Groundwater Contamination
Impact Potential: Not reported

Impact Number: 72756
Impact Code: 05
Impact Comments: Soil Contamination
Impact Potential: Not reported

Map ID
Direction
Distance
Elevation

MAP FINDINGS

Site

Database(s)

EDR ID Number
EPA ID Number

WANG - TRUAX TANK 1201-1 (Continued)

S101392532

Impact Number: 250939
Impact Code: 20
Impact Comments: Co-contamination
Impact Potential: Not reported

Contacts:

Role Desc: Responsible Party
Contact Name: WI AIR NATIONAL GUARD
Contact Address: Not reported
Contact Addr2: TRUAX AIR FIELD
Contact City,St,Zip: MADISON, WI
Contact Country: UNITED STATES
Company Address: MADISON, WI

Role Desc: Project Manager
Contact Name: MICHAEL SCHMOLLER
Contact Address: 3911 FISH HATCHERY RD
Contact Addr2: Not reported
Contact City,St,Zip: FITCHBURG
Contact Country: Not reported
Company Address: FITCHBURG,

Role Desc: DNR File Contact
Contact Name: WENDY WEIHEMULLER
Contact Address: 3911 FISH HATCHERY ROAD
Contact Addr2: Not reported
Contact City,St,Zip: FITCHBURG, WI 53711
Contact Country: UNITED STATES
Company Address: FITCHBURG, WI 53711

WRRSER:

Route of Concern: Not reported
Repair Action: Not reported
Added to Inventory: Not reported
Added to HRS List: Not reported
Scoring System: Not reported
Begin Date: 04/05/94
Site Priority: HIGH

P72
NE
1/4-1/2
0.451 mi.
2381 ft.

AIRBORNE EXPRESS
3506 MITCHELL ST UNIT 201
MADISON, WI 53704
Site 1 of 3 in cluster P

RCRA-CESQG 1006812158
WI SHWIMS WIR000110304
FINDS
ECHO
WI ASBESTOS

Relative:
Higher
Actual:
862 ft.

RCRA-CESQG:
Date form received by agency: 10/02/2002
Facility name: AIRBORNE EXPRESS
Facility address: 3506 MITCHELL ST UNIT 201
MADISON, WI 53704
EPA ID: WIR000110304
Mailing address: 145 HUNTER DR
WILMINGTON, OH 45177
Contact: ROBERT L HENTRICH
Contact address: 145 HUNTER DR
WILMINGTON, OH 45177
Contact country: US

Map ID
Direction
Distance
Elevation

MAP FINDINGS

Site

Database(s)

EDR ID Number
EPA ID Number

AIRBORNE EXPRESS (Continued)

1006812158

Contact telephone: 937-382-5591
Contact email: Not reported
EPA Region: 05
Classification: Conditionally Exempt Small Quantity Generator
Description: Handler: generates 100 kg or less of hazardous waste per calendar month, and accumulates 1000 kg or less of hazardous waste at any time; or generates 1 kg or less of acutely hazardous waste per calendar month, and accumulates at any time: 1 kg or less of acutely hazardous waste; or 100 kg or less of any residue or contaminated soil, waste or other debris resulting from the cleanup of a spill, into or on any land or water, of acutely hazardous waste; or generates 100 kg or less of any residue or contaminated soil, waste or other debris resulting from the cleanup of a spill, into or on any land or water, of acutely hazardous waste during any calendar month, and accumulates at any time: 1 kg or less of acutely hazardous waste; or 100 kg or less of any residue or contaminated soil, waste or other debris resulting from the cleanup of a spill, into or on any land or water, of acutely hazardous waste

Owner/Operator Summary:

Owner/operator name: ABX AIR INC
Owner/operator address: 145 HUNTER DR
WILMINGTON, OH 45177
Owner/operator country: Not reported
Owner/operator telephone: 937-382-5591
Owner/operator email: Not reported
Owner/operator fax: Not reported
Owner/operator extension: Not reported
Legal status: Private
Owner/Operator Type: Owner
Owner/Op start date: 01/01/1776
Owner/Op end date: Not reported

Handler Activities Summary:

U.S. importer of hazardous waste: No
Mixed waste (haz. and radioactive): No
Recycler of hazardous waste: No
Transporter of hazardous waste: No
Treater, storer or disposer of HW: No
Underground injection activity: No
On-site burner exemption: No
Furnace exemption: No
Used oil fuel burner: No
Used oil processor: No
Used oil refiner: No
Used oil fuel marketer to burner: No
Used oil Specification marketer: No
Used oil transfer facility: No
Used oil transporter: No

. Waste code: D001
. Waste name: IGNITABLE WASTE

. Waste code: D018
. Waste name: BENZENE

Map ID
Direction
Distance
Elevation

MAP FINDINGS

Site

Database(s)

EDR ID Number
EPA ID Number

AIRBORNE EXPRESS (Continued)

1006812158

Violation Status: No violations found

SHWIMS:

FID: 113223330
Status: OPERATING
Region: SOUTH CENTRAL

FINDS:

Registry ID: 110013294112

Environmental Interest/Information System

WI-ESR (Wisconsin - Environmental System Registry) is a database that contains core information about facilities, organizations, and people related to Wisconsin's DNR (Department of Natural Resources).

RCRAInfo is a national information system that supports the Resource Conservation and Recovery Act (RCRA) program through the tracking of events and activities related to facilities that generate, transport, and treat, store, or dispose of hazardous waste. RCRAInfo allows RCRA program staff to track the notification, permit, compliance, and corrective action activities required under RCRA.

[Click this hyperlink](#) while viewing on your computer to access additional FINDS: detail in the EDR Site Report.

ECHO:

Envid: 1006812158
Registry ID: 110013294112
DFR URL: <http://echo.epa.gov/detailed-facility-report?fid=110013294112>

ASBESTOS:

Site ID: 10-0433
edr_zip: Not reported
Type: Original
Project Type: Abatement/Demolition
Contractor Name: Dane County Public Works
PostMark: 08/27/2009
Abate Start: 08/28/2009
Abate End: 09/15/2009
Reno Start: 09/16/2009
Reno End: 10/16/2009
Pipes Friable: 0
Surface Friable: 0
Volume Friable: 0
Pipes Nonfriable RMV 1: 0
Surface Nonfriable RMV 1: 0
Volume Nonfriable RMV 1: 0
Pipes Nonfriable RMV 2: 650
Surface Nonfriable RMV 2: 0
Volume Nonfriable RMV 2: 0
Pipes Nonfriable NOTRMV 1: 0
Surface Nonfriable NOTRMV 1: 0
Volume Nonfriable NOTRMV 1: 0
Pipes Nonfriable NOTRMV 2: 0

Map ID
Direction
Distance
Elevation

MAP FINDINGS

Site

Database(s)

EDR ID Number
EPA ID Number

AIRBORNE EXPRESS (Continued)

1006812158

Surface Nonfriable NOTRMV 2: 0
Volume Nonfriable NOTRMV 2: 0
Status: Submitted

P73
NE
1/4-1/2
0.451 mi.
2383 ft.

DAIRY EQUIPMENT CO PLT 2
3510 MITCHELL AVE
MADISON, WI 53708

WI SHWIMS

S108150669
N/A

Site 2 of 3 in cluster P

Relative:
Higher

SHWIMS:

FID: 113120700

Actual:
862 ft.

Status: CLOSED

Region: SOUTH CENTRAL

P74
NE
1/4-1/2
0.452 mi.
2385 ft.

FEDERAL EXPRESS CORP
3512 MITCHELL TRUAX AIRPORT
MADISON, WI 53704

RCRA-CESQG

WI SHWIMS

FINDS

ECHO

1004797397
WID988579181

Site 3 of 3 in cluster P

Relative:
Higher

RCRA-CESQG:

Date form received by agency: 06/20/1990

Facility name: FEDERAL EXPRESS CORP

Facility address: 3512 MITCHELL TRUAX AIRPORT

MADISON, WI 53704

EPA ID: WID988579181

Contact: GARY MEYER

Contact address: 3512 MITCHELL TRUAX AIRPORT

MADISON, WI 53704

Contact country: US

Contact telephone: 608-249-3223

Contact email: Not reported

EPA Region: 05

Classification: Conditionally Exempt Small Quantity Generator

Description: Handler: generates 100 kg or less of hazardous waste per calendar month, and accumulates 1000 kg or less of hazardous waste at any time; or generates 1 kg or less of acutely hazardous waste per calendar month, and accumulates at any time: 1 kg or less of acutely hazardous waste; or 100 kg or less of any residue or contaminated soil, waste or other debris resulting from the cleanup of a spill, into or on any land or water, of acutely hazardous waste; or generates 100 kg or less of any residue or contaminated soil, waste or other debris resulting from the cleanup of a spill, into or on any land or water, of acutely hazardous waste during any calendar month, and accumulates at any time: 1 kg or less of acutely hazardous waste; or 100 kg or less of any residue or contaminated soil, waste or other debris resulting from the cleanup of a spill, into or on any land or water, of acutely hazardous waste

Owner/Operator Summary:

Owner/operator name: DANE COUNTY AIRPORT

Owner/operator address: Not reported

Not reported

Owner/operator country: Not reported

Owner/operator telephone: Not reported

Map ID
Direction
Distance
Elevation

MAP FINDINGS

Site

Database(s)

EDR ID Number
EPA ID Number

FEDERAL EXPRESS CORP (Continued)

1004797397

Owner/operator email: Not reported
Owner/operator fax: Not reported
Owner/operator extension: Not reported
Legal status: County
Owner/Operator Type: Owner
Owner/Op start date: Not reported
Owner/Op end date: Not reported

Handler Activities Summary:

U.S. importer of hazardous waste: No
Mixed waste (haz. and radioactive): No
Recycler of hazardous waste: No
Transporter of hazardous waste: No
Treater, storer or disposer of HW: No
Underground injection activity: No
On-site burner exemption: No
Furnace exemption: No
Used oil fuel burner: No
Used oil processor: No
User oil refiner: No
Used oil fuel marketer to burner: No
Used oil Specification marketer: No
Used oil transfer facility: No
Used oil transporter: No

. Waste code: D001
. Waste name: IGNITABLE WASTE

. Waste code: F001
. Waste name: THE FOLLOWING SPENT HALOGENATED SOLVENTS USED IN DEGREASING: TETRACHLOROETHYLENE, TRICHLORETHYLENE, METHYLENE CHLORIDE, 1,1,1-TRICHLOROETHANE, CARBON TETRACHLORIDE AND CHLORINATED FLUOROCARBONS; ALL SPENT SOLVENT MIXTURES/BLENDS USED IN DEGREASING CONTAINING, BEFORE USE, A TOTAL OF TEN PERCENT OR MORE (BY VOLUME) OF ONE OR MORE OF THE ABOVE HALOGENATED SOLVENTS OR THOSE SOLVENTS LISTED IN F002, F004, AND F005; AND STILL BOTTOMS FROM THE RECOVERY OF THESE SPENT SOLVENTS AND SPENT SOLVENT MIXTURES.

. Waste code: F005
. Waste name: THE FOLLOWING SPENT NONHALOGENATED SOLVENTS: TOLUENE, METHYL ETHYL KETONE, CARBON DISULFIDE, ISOBUTANOL, PYRIDINE, BENZENE, 2-ETHOXYETHANOL, AND 2-NITROPROPANE; ALL SPENT SOLVENT MIXTURES/BLENDS CONTAINING, BEFORE USE, A TOTAL OF TEN PERCENT OR MORE (BY VOLUME) OF ONE OR MORE OF THE ABOVE NONHALOGENATED SOLVENTS OR THOSE SOLVENTS LISTED IN F001, F002, OR F004; AND STILL BOTTOMS FROM THE RECOVERY OF THESE SPENT SOLVENTS AND SPENT SOLVENT MIXTURES.

Violation Status: No violations found

SHWIMS:

FID: 113194950
Status: OPERATING
Region: SOUTH CENTRAL

FINDS:

Registry ID: 110005470739

Map ID
Direction
Distance
Elevation

MAP FINDINGS

Site

Database(s)

EDR ID Number
EPA ID Number

FEDERAL EXPRESS CORP (Continued)

1004797397

Environmental Interest/Information System

WI-ESR (Wisconsin - Environmental System Registry) is a database that contains core information about facilities, organizations, and people related to Wisconsin's DNR (Department of Natural Resources).

RCRAInfo is a national information system that supports the Resource Conservation and Recovery Act (RCRA) program through the tracking of events and activities related to facilities that generate, transport, and treat, store, or dispose of hazardous waste. RCRAInfo allows RCRA program staff to track the notification, permit, compliance, and corrective action activities required under RCRA.

[Click this hyperlink](#) while viewing on your computer to access additional FINDS: detail in the EDR Site Report.

ECHO:

Envid: 1004797397
Registry ID: 110005470739
DFR URL: <http://echo.epa.gov/detailed-facility-report?fid=110005470739>

**N75
ENE
1/4-1/2
0.460 mi.
2430 ft.**

**WI DOT HWY DIST 1
3601 PIERSTORFF
MADISON, WI 53704**

Site 2 of 2 in cluster N

**RCRA-CESQG
WI SHWIMS
FINDS
ECHO
WI MANIFEST**

**1000452195
WID988580106**

**Relative:
Higher**

RCRA-CESQG:

Date form received by agency: 01/28/2015

**Actual:
867 ft.**

Facility name: WI DOT HWY DIST 1
Facility address: 3601 PIERSTORFF
MADISON, WI 53704-2559

EPA ID: WID988580106
Mailing address: 2101 WRIGHT ST
MADISON, WI 53704

Contact: BRIAN F TAYLOR
Contact address: 2101 WRIGHT ST
MADISON, WI 53704

Contact country: US
Contact telephone: 608-245-2630
Contact email: BRIANF.TAYLOR@DOT.WI.GOV
EPA Region: 05

Classification: Conditionally Exempt Small Quantity Generator
Description: Handler: generates 100 kg or less of hazardous waste per calendar month, and accumulates 1000 kg or less of hazardous waste at any time; or generates 1 kg or less of acutely hazardous waste per calendar month, and accumulates at any time: 1 kg or less of acutely hazardous waste; or 100 kg or less of any residue or contaminated soil, waste or other debris resulting from the cleanup of a spill, into or on any land or water, of acutely hazardous waste; or generates 100 kg or less of any residue or contaminated soil, waste or other debris resulting from the cleanup of a spill, into or on any land or water, of acutely hazardous waste during any calendar month, and accumulates at any time: 1 kg or less of acutely hazardous waste; or 100 kg or less of any residue or contaminated soil, waste or other debris resulting from the cleanup of a spill, into or on any land or water, of acutely hazardous waste

Map ID
Direction
Distance
Elevation

MAP FINDINGS

Site

Database(s)

EDR ID Number
EPA ID Number

WI DOT HWY DIST 1 (Continued)

1000452195

Owner/Operator Summary:

Owner/operator name: STATE OF WIDOT
Owner/operator address: Not reported
Not reported
Owner/operator country: Not reported
Owner/operator telephone: Not reported
Owner/operator email: Not reported
Owner/operator fax: Not reported
Owner/operator extension: Not reported
Legal status: State
Owner/Operator Type: Owner
Owner/Op start date: Not reported
Owner/Op end date: Not reported

Handler Activities Summary:

U.S. importer of hazardous waste: No
Mixed waste (haz. and radioactive): No
Recycler of hazardous waste: No
Transporter of hazardous waste: No
Treater, storer or disposer of HW: No
Underground injection activity: No
On-site burner exemption: No
Furnace exemption: No
Used oil fuel burner: No
Used oil processor: No
User oil refiner: No
Used oil fuel marketer to burner: No
Used oil Specification marketer: No
Used oil transfer facility: No
Used oil transporter: No

. Waste code: D000
. Waste name: Not Defined

. Waste code: D001
. Waste name: IGNITABLE WASTE

. Waste code: D002
. Waste name: CORROSIVE WASTE

. Waste code: F005
. Waste name: THE FOLLOWING SPENT NONHALOGENATED SOLVENTS: TOLUENE, METHYL ETHYL KETONE, CARBON DISULFIDE, ISOBUTANOL, PYRIDINE, BENZENE, 2-ETHOXYETHANOL, AND 2-NITROPROPANE; ALL SPENT SOLVENT MIXTURES/BLENDS CONTAINING, BEFORE USE, A TOTAL OF TEN PERCENT OR MORE (BY VOLUME) OF ONE OR MORE OF THE ABOVE NONHALOGENATED SOLVENTS OR THOSE SOLVENTS LISTED IN F001, F002, OR F004; AND STILL BOTTOMS FROM THE RECOVERY OF THESE SPENT SOLVENTS AND SPENT SOLVENT MIXTURES.

Historical Generators:

Date form received by agency: 03/15/2013
Site name: WI DOT HWY DIST 1
Classification: Small Quantity Generator

. Waste code: D000
. Waste name: Not Defined

Map ID
Direction
Distance
Elevation

MAP FINDINGS

Site

Database(s)

EDR ID Number
EPA ID Number

WI DOT HWY DIST 1 (Continued)

1000452195

- . Waste code: D001
- . Waste name: IGNITABLE WASTE

- . Waste code: D002
- . Waste name: CORROSIVE WASTE

- . Waste code: F005
- . Waste name: THE FOLLOWING SPENT NONHALOGENATED SOLVENTS: TOLUENE, METHYL ETHYL KETONE, CARBON DISULFIDE, ISOBUTANOL, PYRIDINE, BENZENE, 2-ETHOXYETHANOL, AND 2-NITROPROPANE; ALL SPENT SOLVENT MIXTURES/BLENDS CONTAINING, BEFORE USE, A TOTAL OF TEN PERCENT OR MORE (BY VOLUME) OF ONE OR MORE OF THE ABOVE NONHALOGENATED SOLVENTS OR THOSE SOLVENTS LISTED IN F001, F002, OR F004; AND STILL BOTTOMS FROM THE RECOVERY OF THESE SPENT SOLVENTS AND SPENT SOLVENT MIXTURES.

Date form received by agency: 03/01/2000

Site name: WI DOT HWY DIST 1

Classification: Large Quantity Generator

Date form received by agency: 07/25/1990

Site name: WIDOT HIGHWAY DISTRICT 1

Classification: Small Quantity Generator

- . Waste code: D000
- . Waste name: Not Defined

- . Waste code: D001
- . Waste name: IGNITABLE WASTE

- . Waste code: D002
- . Waste name: CORROSIVE WASTE

- . Waste code: F005
- . Waste name: THE FOLLOWING SPENT NONHALOGENATED SOLVENTS: TOLUENE, METHYL ETHYL KETONE, CARBON DISULFIDE, ISOBUTANOL, PYRIDINE, BENZENE, 2-ETHOXYETHANOL, AND 2-NITROPROPANE; ALL SPENT SOLVENT MIXTURES/BLENDS CONTAINING, BEFORE USE, A TOTAL OF TEN PERCENT OR MORE (BY VOLUME) OF ONE OR MORE OF THE ABOVE NONHALOGENATED SOLVENTS OR THOSE SOLVENTS LISTED IN F001, F002, OR F004; AND STILL BOTTOMS FROM THE RECOVERY OF THESE SPENT SOLVENTS AND SPENT SOLVENT MIXTURES.

Violation Status: No violations found

SHWIMS:

FID: 113195940
Status: OPERATING
Region: SOUTH CENTRAL

FINDS:

Registry ID: 110005471140

Environmental Interest/Information System

WI-ESR (Wisconsin - Environmental System Registry) is a database that contains core information about facilities, organizations, and people related to Wisconsin's DNR (Department of Natural Resources).

Map ID
Direction
Distance
Elevation

MAP FINDINGS

Site

Database(s)

EDR ID Number
EPA ID Number

WI DOT HWY DIST 1 (Continued)

1000452195

RCRAInfo is a national information system that supports the Resource Conservation and Recovery Act (RCRA) program through the tracking of events and activities related to facilities that generate, transport, and treat, store, or dispose of hazardous waste. RCRAInfo allows RCRA program staff to track the notification, permit, compliance, and corrective action activities required under RCRA.

[Click this hyperlink](#) while viewing on your computer to access additional FINDS: detail in the EDR Site Report.

ECHO:

Envid: 1000452195
Registry ID: 110005471140
DFR URL: <http://echo.epa.gov/detailed-facility-report?fid=110005471140>

WI MANIFEST:

Year: 2015
EPA ID: WID988580106
FID: 113195940
ACT Code: 202
ACT Status: A
ACT Code 1: 202
ACT Name: HW Generator - Small
Contact Title: ENVR COORD
Contact Name: BRIAN TAYLOR
Contact Address: 2101 WRIGHT ST
Contact City/State/Zip: MADISON, WI 53704
Contact Telephone: 6082452630
Contact EMail Address: brianf.taylor@dot.wi.gov

Shipped:

Year: 2015
Manifest Doc Id: 001048562VES
Copy Type: TSDCOPY
Gen EPA ID: WID988580106
Gen Date: 12/18/2015
GEN Copy Revd Date: Not reported
TSD Date: 12/18/2015
TSD EPA ID: WID003967148
TSD Copy Revd Date: 01/14/2016

Year: 2015
EPA ID: WID988580106
FID: 113195940
ACT Code: 203
ACT Status: I
ACT Code 1: Not reported
ACT Name: Not reported
Contact Title: Not reported
Contact Name: Not reported
Contact Address: Not reported
Contact City/State/Zip: Not reported
Contact Telephone: Not reported
Contact EMail Address: Not reported

Map ID
Direction
Distance
Elevation

MAP FINDINGS

Site

Database(s)

EDR ID Number
EPA ID Number

WI DOT HWY DIST 1 (Continued)

1000452195

Shipped:

Year: 2015
Manifest Doc Id: 001048562VES
Copy Type: TSDCOPY
Gen EPA ID: WID988580106
Gen Date: 12/18/2015
GEN Copy Revd Date: Not reported
TSD Date: 12/18/2015
TSD EPA ID: WID003967148
TSD Copy Revd Date: 01/14/2016

Year: 2008
EPA ID: WID988580106
FID: 113195940
ACT Code: 202
ACT Status: A
ACT Code 1: 202
ACT Name: HW Generator - Small
Contact Title: ENVR COORD
Contact Name: JENNIFER GRIMES
Contact Address: 2101 WRIGHT ST
Contact City/State/Zip: MADISON, WI 537042559
Contact Telephone: 6082452630
Contact EMail Address: jennifer.grimes@dot.state.wi.us

Year: 2005
EPA ID: WID988580106
FID: 113195940
ACT Code: 202
ACT Status: A
ACT Code 1: 202
ACT Name: HW Generator - Small
Contact Title: ENVR COORD
Contact Name: JENNIFER GRIMES
Contact Address: 2101 WRIGHT ST
Contact City/State/Zip: MADISON, WI 53704
Contact Telephone: 6082452630
Contact EMail Address: jennifer.grimes@dot.state.wi.us

Year: 2004
EPA ID: WID988580106
FID: 113195940
ACT Code: 202
ACT Status: A
ACT Code 1: 202
ACT Name: HW Generator - Small
Contact Title: ENVR COORD
Contact Name: JENNIFER GRIMES
Contact Address: 2101 WRIGHT ST
Contact City/State/Zip: MADISON, WI 53704
Contact Telephone: 6082452630
Contact EMail Address: jennifer.grimes@dot.state.wi.us

Map ID
Direction
Distance
Elevation

MAP FINDINGS

EDR ID Number
EPA ID Number

76
SE
1/4-1/2
0.464 mi.
2450 ft.

US ARMY RESERVE
1439 WRIGHT ST
MADISON, WI 53704

WI SHWIMS S108158686
WI ASBESTOS N/A

Relative: SHWIMS:
Higher FID: 113261280
Actual: Status: OPERATING
867 ft. Region: SOUTH CENTRAL

ASBESTOS:

Site ID: 17-1395
edr_zip: Not reported
Type: Revised
Project Type: Abatement/Demolition
Contractor Name: Robinson Brothers Environmental Inc
PostMark: 10/06/2016
Abate Start: 10/20/2016
Abate End: 12/31/2016
Reno Start: 10/20/2016
Reno End: 12/31/2016
Pipes Friable: 0
Surface Friable: 45
Volume Friable: 0
Pipes Nonfriable RMV 1: 0
Surface Nonfriable RMV 1: 0
Volume Nonfriable RMV 1: 0
Pipes Nonfriable RMV 2: 0
Surface Nonfriable RMV 2: 4
Volume Nonfriable RMV 2: 0
Pipes Nonfriable NOTRMV 1: 0
Surface Nonfriable NOTRMV 1: 15564
Volume Nonfriable NOTRMV 1: 0
Pipes Nonfriable NOTRMV 2: 0
Surface Nonfriable NOTRMV 2: 0
Volume Nonfriable NOTRMV 2: 0
Status: Submitted

Site ID: 17-0144
edr_zip: Not reported
Type: Original
Project Type: Abatement/Demolition
Contractor Name: Robinson Brothers Environmental Inc
PostMark: 07/11/2016
Abate Start: 07/25/2016
Abate End: 08/08/2016
Reno Start: 08/08/2016
Reno End: 09/19/2016
Pipes Friable: 150
Surface Friable: 12981
Volume Friable: 0
Pipes Nonfriable RMV 1: 0
Surface Nonfriable RMV 1: 0
Volume Nonfriable RMV 1: 0
Pipes Nonfriable RMV 2: 0
Surface Nonfriable RMV 2: 0
Volume Nonfriable RMV 2: 0
Pipes Nonfriable NOTRMV 1: 0

Map ID
Direction
Distance
Elevation

MAP FINDINGS

Site

Database(s)

EDR ID Number
EPA ID Number

US ARMY RESERVE (Continued)

S108158686

Surface Nonfriable NOTRMV 1: 0
Volume Nonfriable NOTRMV 1: 0
Pipes Nonfriable NOTRMV 2: 0
Surface Nonfriable NOTRMV 2: 0
Volume Nonfriable NOTRMV 2: 0
Status: Submitted

Q77
ENE
1/4-1/2
0.474 mi.
2505 ft.

WI DOT SIGN MFG SHOP
3609 PIERSTORFF ST
MADISON, WI 53704

WI SHWIMS S116229613
N/A

Site 1 of 2 in cluster Q

Relative:
Higher
Actual:
868 ft.

SHWIMS:
FID: 113122460
Status: OPERATING
Region: SOUTH CENTRAL

Q78
ENE
1/4-1/2
0.489 mi.
2583 ft.

WI DOT TRUAX COMPLEX
3617 PIERSTORFF
MADISON, WI 53704

WI SHWIMS S105162651
WI SPILLS N/A

Site 2 of 2 in cluster Q

Relative:
Higher
Actual:
869 ft.

SHWIMS:
FID: 113196050
Status: OPERATING
Region: SOUTH CENTRAL

SPILLS:

Site Id: 1381400
Detail Seq No: 44625
Activity Type: SPILL
Activity Name: 3617 PIERSTORFF - PARKING LOT
Activity Number: 0413044625
Activity Display Number: 04-13-044625
Activity Detail Address: Not reported
Activity Comments: OLD SPILL ID: 900427-01 HISTORIC SPILL. FURTHER ACTION MAY NOT BE NECESSARY. PLEASE CONTACT DNR SPILL COORDINATOR IN SC REGION FOR FILE INFORMATION.

Region Name: STH CNTRL
Facility ID: 113196050
Start Date: 04/27/1990
End Date: 05/14/1990
Last Action: 1990-05-14
Status Cd: C
Status: CLOSED
Jurisdiction: DNR RR
Act Code: 350
Owner Name: STATE OF WI DOT
Owner Addr: 3617 PIERSTORFF
Owner City,St,Zip: MADISON, WI 53704
Dept Of Commerce Number: NONE
Comm Occurrence Id: NONE
EPA Cerclis Id: Not reported
Risk Code: N/A

Map ID
Direction
Distance
Elevation

MAP FINDINGS

Site

Database(s)

EDR ID Number
EPA ID Number

WI DOT TRUAX COMPLEX (Continued)

S105162651

Acres: UNKNOWN
Acres 100: N
EPA NPL Site?: No
Dept Of Commerce Tracking: No
PECFA Funds Eligible?: No
Above Ground Storage Tank?: No
Drycleaner?: No
Co-contamination?: No
Public Land Survey System Desc: ?
Geo Located: N
DNR GIS Registry View Map Layers: Not reported
GIS Area Point Flag: N

Actions:

Action Date: 04/27/1990 Action Code: 1
Action Name: Spill Incident Occurred
Action Desc: Date the Spill occurred or the date reported to DNR if actual date unknown.
Action Comments: Auto populated via migration process

Action Date: 05/14/1990 Action Code: 11
Action Name: Spill Closed
Action Desc: No further action; RP is not required to conduct NR716 investigation.
Action Comments: Not reported

Action Date: 04/27/1990 Action Code: 5
Action Name: Spill Reported to DNR
Action Desc: Date the DNR was notified of the Spill incident.
Action Comments: Not reported

Incident Date: 04/27/1990
Report Date: Not reported
Spill Source: 09
Notify Flag: Not reported
DNR Investigate: T AMMAN
Spill Cause: DROVE INTO A PALLOT OF BATTERIES
Spill Color: Not reported
Spill Odor: Not reported
Physical Description: Not reported
Spill Comments: Not reported
Spill Comments: Not reported

Spill Action Code: 04
Spill Action Desc: Cleanup Method - Absorbent
Spill Action Comments: Not reported

Spill Action Code: 15
Spill Action Desc: Limed Area or Road
Spill Action Comments: TO NEUTRALIZE

Spill Action Code: 16
Spill Action Desc: Products/Waste Removed
Spill Action Comments: OVERPACKED

Substances:

Substance Desc: Acid
Amount Released: 11

Map ID
Direction
Distance
Elevation

MAP FINDINGS

Site

Database(s)

EDR ID Number
EPA ID Number

WI DOT TRUAX COMPLEX (Continued)

S105162651

Release Code: Unknown

Impact Number: 125999
Impact Code: 13
Impact Comments: Concrete/Asphalt
Impact Potential: Not reported

Contacts:

Role Desc: Responsible Party
Contact Name: WI DEPT OF TRANSPORTATION (DOT)
Contact Address: PO BOX 7965 5 S
Contact Addr2: 4822 MADISON YARDS WAY 5 S
Contact City,St,Zip: MADISON, WI 53707-7965
Contact Country: UNITED STATES
Company Address: MADISON, WI 53707

Role Desc: Project Manager
Contact Name: TED AMMAN
Contact Address: 3911 FISH HATCHERY RD
Contact Addr2: Not reported
Contact City,St,Zip: FITCHBURG
Contact Country: Not reported
Company Address: FITCHBURG,

Site Id: 1381400
Detail Seq No: 45064
Activity Type: SPILL
Activity Name: 3617 PIERSTORFF ST
Activity Number: 0413045064
Activity Display Number: 04-13-045064
Activity Detail Address: Not reported
Activity Comments: OLD SPILL ID: 900905-01 HISTORIC SPILL. FURTHER ACTION MAY NOT BE NECESSARY. PLEASE CONTACT DNR SPILL COORDINATOR IN SC REGION FOR FILE INFORMATION.

Region Name: STH CNTRL
Facility ID: 113196050
Start Date: 09/05/1990
End Date: 09/07/1990
Last Action: 1990-09-07
Status Cd: C
Status: CLOSED
Jurisdiction: DNR RR
Act Code: 350
Owner Name: STATE OF WI DOT
Owner Addr: 3617 PIERSTORFF
Owner City,St,Zip: MADISON, WI 53704
Dept Of Commerce Number: NONE
Comm Occurrence Id: NONE
EPA Cerclis Id: Not reported
Risk Code: N/A
Acres: UNKNOWN
Acres 100: N
EPA NPL Site?: No
Dept Of Commerce Tracking: No
PECFA Funds Eligible?: No
Above Ground Storage Tank?: No
Drycleaner?: No

Map ID
Direction
Distance
Elevation

MAP FINDINGS

Site

Database(s)

EDR ID Number
EPA ID Number

WI DOT TRUAX COMPLEX (Continued)

S105162651

Co-contamination?: No
Public Land Survey System Desc: ?
Geo Located: N
DNR GIS Registry View Map Layers: Not reported
GIS Area Point Flag: N

Actions:

Action Date: 09/05/1990 Action Code: 1
Action Name: Spill Incident Occurred
Action Desc: Date the Spill occurred or the date reported to DNR if actual date unknown.
Action Comments: Auto populated via migration process

Action Date: 09/07/1990 Action Code: 11
Action Name: Spill Closed
Action Desc: No further action; RP is not required to conduct NR716 investigation.
Action Comments: Not reported

Action Date: 09/05/1990 Action Code: 5
Action Name: Spill Reported to DNR
Action Desc: Date the DNR was notified of the Spill incident.
Action Comments: Not reported

Incident Date: 09/05/1990 11:00:00 PM
Report Date: Not reported
Spill Source: 09
Notify Flag: Y
DNR Investigate: Not reported
Spill Cause: HEAT EXPANSION OF DRUM
Spill Color: Not reported
Spill Odor: Not reported
Physical Description: Not reported
Spill Comments: Not reported
Spill Comments: Not reported

Spill Action Code: 01
Spill Action Desc: No Action Taken
Spill Action Comments: LOST TO AIR

Substances:

Substance Desc: Pesticides, Herbicides and Insecticides
Amount Released: 2
Release Code: Unknown

Impact Number: 126428
Impact Code: 08
Impact Comments: Air Contamination
Impact Potential: Not reported

Contacts:

Role Desc: Project Manager
Contact Name: TED AMMAN
Contact Address: 3911 FISH HATCHERY RD
Contact Addr2: Not reported
Contact City,St,Zip: FITCHBURG
Contact Country: Not reported
Company Address: FITCHBURG,

Map ID
Direction
Distance
Elevation

MAP FINDINGS

Site

Database(s)

EDR ID Number
EPA ID Number

WI DOT TRUAX COMPLEX (Continued)

S105162651

Role Desc: Responsible Party
Contact Name: WI DEPT OF TRANSPORTATION (DOT)
Contact Address: PO BOX 7965 5 S
Contact Addr2: 4822 MADISON YARDS WAY 5 S
Contact City,St,Zip: MADISON, WI 53707-7965
Contact Country: UNITED STATES
Company Address: MADISON, WI 53707

**79
SE
1/4-1/2
0.500 mi.
2639 ft.**

**US ARMY RESERVE
1430 WRIGHT ST
MADISON, WI 53704**

**WI SHWIMS 1004795541
RCRA NonGen / NLR WI0000374835
FINDS
ECHO
WI ASBESTOS
WI MANIFEST**

**Relative:
Higher**

SHWIMS:
FID: 113258750
Status: OPERATING
Region: SOUTH CENTRAL

**Actual:
868 ft.**

RCRA NonGen / NLR:

Date form received by agency: 03/05/2013
Facility name: US ARMY RESERVE
Facility address: 1430 WRIGHT ST
MADISON, WI 53704
EPA ID: WI0000374835
Contact: KEVIN S DEVENPORT
Contact address: 14828 W SILVER SPRING DR
MILWAUKEE, WI 53218
Contact country: US
Contact telephone: 262-353-8924
Contact email: KEVIN.DEVENPORT@USAR.ARMY.MIL
EPA Region: 05
Classification: Non-Generator
Description: Handler: Non-Generators do not presently generate hazardous waste

Owner/Operator Summary:

Owner/operator name: US ARMY RESERVE
Owner/operator address: 1430 W WRIGHT ST
MADISON, WI 53704
Owner/operator country: US
Owner/operator telephone: 800-843-2769
Owner/operator email: Not reported
Owner/operator fax: Not reported
Owner/operator extension: Not reported
Legal status: Federal
Owner/Operator Type: Owner
Owner/Op start date: 01/01/1960
Owner/Op end date: Not reported

Owner/operator name: US ARMY RESERVE
Owner/operator address: 1430 W WRIGHT ST
MADISON, WI 53704
Owner/operator country: US
Owner/operator telephone: 800-843-2769
Owner/operator email: Not reported
Owner/operator fax: Not reported

Map ID
Direction
Distance
Elevation

MAP FINDINGS

Site

Database(s)

EDR ID Number
EPA ID Number

US ARMY RESERVE (Continued)

1004795541

Owner/operator extension: Not reported
Legal status: Federal
Owner/Operator Type: Operator
Owner/Op start date: 01/01/1960
Owner/Op end date: Not reported

Handler Activities Summary:

U.S. importer of hazardous waste: No
Mixed waste (haz. and radioactive): No
Recycler of hazardous waste: No
Transporter of hazardous waste: No
Treater, storer or disposer of HW: No
Underground injection activity: No
On-site burner exemption: No
Furnace exemption: No
Used oil fuel burner: No
Used oil processor: No
User oil refiner: No
Used oil fuel marketer to burner: No
Used oil Specification marketer: No
Used oil transfer facility: No
Used oil transporter: No

Historical Generators:

Date form received by agency: 02/26/2003
Site name: U S ARMED FORCES RESERVE C MADISON
Classification: Not a generator, verified

Date form received by agency: 06/13/1994
Site name: U S ARMED FORCES RESERVE C MADISON
Classification: Conditionally Exempt Small Quantity Generator

. Waste code: D001
. Waste name: IGNITABLE WASTE

. Waste code: D002
. Waste name: CORROSIVE WASTE

Violation Status: No violations found

FINDS:

Registry ID: 110005414266

Environmental Interest/Information System

WI-ESR (Wisconsin - Environmental System Registry) is a database that contains core information about facilities, organizations, and people related to Wisconsin's DNR (Department of Natural Resources).

RCRAInfo is a national information system that supports the Resource Conservation and Recovery Act (RCRA) program through the tracking of events and activities related to facilities that generate, transport, and treat, store, or dispose of hazardous waste. RCRAInfo allows RCRA program staff to track the notification, permit, compliance, and corrective action activities required under RCRA.

Map ID
Direction
Distance
Elevation

MAP FINDINGS

Site

Database(s)

EDR ID Number
EPA ID Number

US ARMY RESERVE (Continued)

1004795541

[Click this hyperlink](#) while viewing on your computer to access additional FINDS: detail in the EDR Site Report.

ECHO:

Envid: 1004795541
Registry ID: 110005414266
DFR URL: <http://echo.epa.gov/detailed-facility-report?fid=110005414266>

ASBESTOS:

Site ID: 14-2053
edr_zip: Not reported
Type: Original
Project Type: Renovation/Abatement
Contractor Name: Dirty Ducts Cleaning Environmental and Insulation Inc
PostMark: 03/11/2014
Abate Start: 04/07/2014
Abate End: 07/15/2014
Reno Start: 04/07/2014
Reno End: 07/15/2014
Pipes Friable: 0
Surface Friable: 27000
Volume Friable: 0
Pipes Nonfriable RMV 1: 0
Surface Nonfriable RMV 1: 0
Volume Nonfriable RMV 1: 0
Pipes Nonfriable RMV 2: 0
Surface Nonfriable RMV 2: 0
Volume Nonfriable RMV 2: 0
Pipes Nonfriable NOTRMV 1: 0
Surface Nonfriable NOTRMV 1: 0
Volume Nonfriable NOTRMV 1: 0
Pipes Nonfriable NOTRMV 2: 0
Surface Nonfriable NOTRMV 2: 0
Volume Nonfriable NOTRMV 2: 0
Status: Submitted

WI MANIFEST:

Year: 2011
EPA ID: WI0000374835
FID: 113258750
ACT Code: 202
ACT Status: A
ACT Code 1: 202
ACT Name: HW Generator - Small
Contact Title: ENVR MGR
Contact Name: KEVIN DEVENPORT
Contact Address: 4828 W SILVERSPRING DR #313
Contact City/State/Zip: MILWAUKEE, WI 532183440
Contact Telephone: 4145355816
Contact EMail Address: kevin.devenport@us.army.mil

Shipped:

Year: 2011
Manifest Doc Id: 001723742FLE

Map ID
Direction
Distance
Elevation

MAP FINDINGS

Site

Database(s)

EDR ID Number
EPA ID Number

US ARMY RESERVE (Continued)

1004795541

Copy Type: TSDCOPY
Gen EPA ID: WI0000374835
Gen Date: 08/23/2011
GEN Copy Revd Date: Not reported
TSD Date: 08/30/2011
TSD EPA ID: WID988580056
TSD Copy Revd Date: 09/12/2011

Year: 2011
Manifest Doc Id: 001723850FLE
Copy Type: TSDCOPY
Gen EPA ID: WI0000374835
Gen Date: 12/12/2011
GEN Copy Revd Date: Not reported
TSD Date: 12/20/2011
TSD EPA ID: WID988580056
TSD Copy Revd Date: 01/12/2012

Year: 2011
EPA ID: WI0000374835
FID: 113258750
ACT Code: 203
ACT Status: I
ACT Code 1: Not reported
ACT Name: Not reported
Contact Title: Not reported
Contact Name: Not reported
Contact Address: Not reported
Contact City/State/Zip: Not reported
Contact Telephone: Not reported
Contact EMail Address: Not reported

Shipped:

Year: 2011
Manifest Doc Id: 001723742FLE
Copy Type: TSDCOPY
Gen EPA ID: WI0000374835
Gen Date: 08/23/2011
GEN Copy Revd Date: Not reported
TSD Date: 08/30/2011
TSD EPA ID: WID988580056
TSD Copy Revd Date: 09/12/2011

Year: 2011
Manifest Doc Id: 001723850FLE
Copy Type: TSDCOPY
Gen EPA ID: WI0000374835
Gen Date: 12/12/2011
GEN Copy Revd Date: Not reported
TSD Date: 12/20/2011
TSD EPA ID: WID988580056
TSD Copy Revd Date: 01/12/2012

Year: 2010
EPA ID: WI0000374835

Map ID
Direction
Distance
Elevation

MAP FINDINGS

Site

Database(s)

EDR ID Number
EPA ID Number

US ARMY RESERVE (Continued)

1004795541

FID: 113258750
ACT Code: 202
ACT Status: I
ACT Code 1: Not reported
ACT Name: Not reported
Contact Title: Not reported
Contact Name: Not reported
Contact Address: Not reported
Contact City/State/Zip: Not reported
Contact Telephone: Not reported
Contact EMail Address: Not reported

Shipped:

Year: 2010
Manifest Doc Id: 001723553FLE
Copy Type: TSDCOPY
Gen EPA ID: WI0000374835
Gen Date: 09/22/2010
GEN Copy Revd Date: Not reported
TSD Date: 09/28/2010
TSD EPA ID: WID988580056
TSD Copy Revd Date: 11/22/2010

Year: 2010
EPA ID: WI0000374835
FID: 113258750
ACT Code: 203
ACT Status: A
ACT Code 1: 203
ACT Name: HW Generator - Very Small
Contact Title: ENVR MGR
Contact Name: KEVIN DEVENPORT
Contact Address: 4828 W SILVERSPRING DR #313
Contact City/State/Zip: MILWAUKEE, WI 532183440
Contact Telephone: 4145355816
Contact EMail Address: kevin.devenport@us.army.mil

Shipped:

Year: 2010
Manifest Doc Id: 001723553FLE
Copy Type: TSDCOPY
Gen EPA ID: WI0000374835
Gen Date: 09/22/2010
GEN Copy Revd Date: Not reported
TSD Date: 09/28/2010
TSD EPA ID: WID988580056
TSD Copy Revd Date: 11/22/2010

Year: 2006
EPA ID: WI0000374835
FID: 113258750
ACT Code: 203
ACT Status: I
ACT Code 1: Not reported

Map ID
Direction
Distance
Elevation

MAP FINDINGS

Site

Database(s)

EDR ID Number
EPA ID Number

US ARMY RESERVE (Continued)

1004795541

ACT Name: Not reported
Contact Title: Not reported
Contact Name: Not reported
Contact Address: Not reported
Contact City/State/Zip: Not reported
Contact Telephone: Not reported
Contact EMail Address: Not reported

Year: 2006
EPA ID: WI0000374835
FID: 113258750
ACT Code: 202
ACT Status: A
ACT Code 1: 202
ACT Name: HW Generator - Small
Contact Title: ENVR MGR
Contact Name: KEVIN DEVENPORT
Contact Address: 4828 W SILVERSPRING DR #313
Contact City/State/Zip: MILWAUKEE, WI 53218
Contact Telephone: 4145355816
Contact EMail Address: kevin.devenport@us.army.mil

Year: 2005
EPA ID: WI0000374835
FID: 113258750
ACT Code: 202
ACT Status: A
ACT Code 1: 202
ACT Name: HW Generator - Small
Contact Title: ENVR MGR
Contact Name: KEVIN DEVENPORT
Contact Address: 4828 W SILVERSPRING DR #313
Contact City/State/Zip: MILWAUKEE, WI 53218
Contact Telephone: 4145355816
Contact EMail Address: kevin.devenport@us.army.mil

Year: 2005
EPA ID: WI0000374835
FID: 113258750
ACT Code: 203
ACT Status: I
ACT Code 1: 0
ACT Name: Not reported
Contact Title: Not reported
Contact Name: Not reported
Contact Address: Not reported
Contact City/State/Zip: 0
Contact Telephone: 0
Contact EMail Address: Not reported

Map ID
Direction
Distance
Elevation

MAP FINDINGS

Site

Database(s)

EDR ID Number
EPA ID Number

80
North
1/2-1
0.813 mi.
4294 ft.

TRUAX AAF
MADISON, WI

FUDS 1009484416
N/A

Relative:
Lower

FUDS:

Actual:
854 ft.

EPA Region: 05
Congressional District: 02
FUDS Number: E05WI0048
State: WI
Facility Name: TRUAX AAF
Fiscal Year: 2013
City: MADISON
Federal Facility ID: WI9799FA210
Telephone: 402-995-2416
INST ID: 53748
County: DANE
RAB: Not reported
CORPS_DIST: Omaha District (NWO)
NPL Status: Not Listed
CTC: 36.100000000000001
Current Owner: Local Government; Private Sector
Future Prog: Not reported
Description: The Truax Army Air Field is located adjacent to Dane County Municipal Airport, which serves the City of Madison, Wisconsin. The original airfield was established in 1942. The original property encompassed 2049.55 acres. It is now being used for commercial and industrial purposes. (The Truax Family Housing area is also called Sun Prairie)
Current Program: Not reported
History: Dane County, in conjunction with the City of Madison, Wisconsin, formed a Potential Responsible Party Steering Committee and contracted with Dames and Moore for engineering studies related to the landfill. Currently, work is under way at the landfill to install methane gas collectors. The property is under control of the county and the city and is being used for commercial and industrial purposes. Determining any remaining DoD responsibility is the subject of the FUDS Program involvement.
Latitude Degree: 43
Latitude Minute: 8
Latitude Second: 25
Latitude Direction: N
Longitude Degree: -89
Longitude Minute: 20
Longitude Second: 12
Longitude Direction: E

81
SW
1/2-1
0.815 mi.
4304 ft.

MADISON 1948-72 (TRUAX LANDFILL)
ABERG AVENUE
CITY OF MADISON, WI 53710

WI SHWS S101013549
N/A

Relative:
Higher

SHWS:

Actual:
860 ft.

Migration Score: 45.66
Fire and Explosion Score: 17.00
Direct Contact Score: 0.00
Reason for Danger: GW(DW)
Repair Actions: CON(NC)
Scoring System: WHRS

Map ID
Direction
Distance
Elevation

MAP FINDINGS

Site

Database(s)

EDR ID Number
EPA ID Number

MADISON 1948-72 (TRUAX LANDFILL) (Continued)

S101013549

Year added to Haz Ranking System List: 1994

Count: 4 records.

ORPHAN SUMMARY

City	EDR ID	Site Name	Site Address	Zip	Database(s)
MADISON	S106975022	M & I PARKING LOT(FORMER)	W MAIN & W DOTY ST		WI LUST
MADISON	S105300130	RHODE STEAK HOUSE	609-613 W MAIN, 610-614 W DOTY		WI LUST
MADISON	S107421379	DANE CNTY T HANGAR	MILLER & WRIGHT STS		WI LUST
MADISON	S102356444	WANG - APRON	TRUAX FIELD		WI ERP, WI LAST, WI AUL

GOVERNMENT RECORDS SEARCHED / DATA CURRENCY TRACKING

To maintain currency of the following federal and state databases, EDR contacts the appropriate governmental agency on a monthly or quarterly basis, as required.

Number of Days to Update: Provides confirmation that EDR is reporting records that have been updated within 90 days from the date the government agency made the information available to the public.

STANDARD ENVIRONMENTAL RECORDS

Federal NPL site list

NPL: National Priority List

National Priorities List (Superfund). The NPL is a subset of CERCLIS and identifies over 1,200 sites for priority cleanup under the Superfund Program. NPL sites may encompass relatively large areas. As such, EDR provides polygon coverage for over 1,000 NPL site boundaries produced by EPA's Environmental Photographic Interpretation Center (EPIC) and regional EPA offices.

Date of Government Version: 04/11/2019	Source: EPA
Date Data Arrived at EDR: 04/18/2019	Telephone: N/A
Date Made Active in Reports: 05/14/2019	Last EDR Contact: 04/18/2019
Number of Days to Update: 26	Next Scheduled EDR Contact: 07/15/2019
	Data Release Frequency: Quarterly

NPL Site Boundaries

Sources:

EPA's Environmental Photographic Interpretation Center (EPIC)
Telephone: 202-564-7333

EPA Region 1
Telephone 617-918-1143

EPA Region 6
Telephone: 214-655-6659

EPA Region 3
Telephone 215-814-5418

EPA Region 7
Telephone: 913-551-7247

EPA Region 4
Telephone 404-562-8033

EPA Region 8
Telephone: 303-312-6774

EPA Region 5
Telephone 312-886-6686

EPA Region 9
Telephone: 415-947-4246

EPA Region 10
Telephone 206-553-8665

Proposed NPL: Proposed National Priority List Sites

A site that has been proposed for listing on the National Priorities List through the issuance of a proposed rule in the Federal Register. EPA then accepts public comments on the site, responds to the comments, and places on the NPL those sites that continue to meet the requirements for listing.

Date of Government Version: 04/11/2019	Source: EPA
Date Data Arrived at EDR: 04/18/2019	Telephone: N/A
Date Made Active in Reports: 05/14/2019	Last EDR Contact: 04/18/2019
Number of Days to Update: 26	Next Scheduled EDR Contact: 07/15/2019
	Data Release Frequency: Quarterly

NPL LIENS: Federal Superfund Liens

Federal Superfund Liens. Under the authority granted the USEPA by CERCLA of 1980, the USEPA has the authority to file liens against real property in order to recover remedial action expenditures or when the property owner received notification of potential liability. USEPA compiles a listing of filed notices of Superfund Liens.

GOVERNMENT RECORDS SEARCHED / DATA CURRENCY TRACKING

Date of Government Version: 10/15/1991
Date Data Arrived at EDR: 02/02/1994
Date Made Active in Reports: 03/30/1994
Number of Days to Update: 56

Source: EPA
Telephone: 202-564-4267
Last EDR Contact: 08/15/2011
Next Scheduled EDR Contact: 11/28/2011
Data Release Frequency: No Update Planned

Federal Delisted NPL site list

Delisted NPL: National Priority List Deletions

The National Oil and Hazardous Substances Pollution Contingency Plan (NCP) establishes the criteria that the EPA uses to delete sites from the NPL. In accordance with 40 CFR 300.425.(e), sites may be deleted from the NPL where no further response is appropriate.

Date of Government Version: 04/11/2019
Date Data Arrived at EDR: 04/18/2019
Date Made Active in Reports: 05/14/2019
Number of Days to Update: 26

Source: EPA
Telephone: N/A
Last EDR Contact: 04/18/2019
Next Scheduled EDR Contact: 07/15/2019
Data Release Frequency: Quarterly

Federal CERCLIS list

FEDERAL FACILITY: Federal Facility Site Information listing

A listing of National Priority List (NPL) and Base Realignment and Closure (BRAC) sites found in the Comprehensive Environmental Response, Compensation and Liability Information System (CERCLIS) Database where EPA Federal Facilities Restoration and Reuse Office is involved in cleanup activities.

Date of Government Version: 04/03/2019
Date Data Arrived at EDR: 04/05/2019
Date Made Active in Reports: 05/14/2019
Number of Days to Update: 39

Source: Environmental Protection Agency
Telephone: 703-603-8704
Last EDR Contact: 04/05/2019
Next Scheduled EDR Contact: 07/15/2019
Data Release Frequency: Varies

SEMS: Superfund Enterprise Management System

SEMS (Superfund Enterprise Management System) tracks hazardous waste sites, potentially hazardous waste sites, and remedial activities performed in support of EPA's Superfund Program across the United States. The list was formerly known as CERCLIS, renamed to SEMS by the EPA in 2015. The list contains data on potentially hazardous waste sites that have been reported to the USEPA by states, municipalities, private companies and private persons, pursuant to Section 103 of the Comprehensive Environmental Response, Compensation, and Liability Act (CERCLA). This dataset also contains sites which are either proposed to or on the National Priorities List (NPL) and the sites which are in the screening and assessment phase for possible inclusion on the NPL.

Date of Government Version: 03/11/2019
Date Data Arrived at EDR: 03/14/2019
Date Made Active in Reports: 04/17/2019
Number of Days to Update: 34

Source: EPA
Telephone: 800-424-9346
Last EDR Contact: 04/18/2019
Next Scheduled EDR Contact: 07/29/2019
Data Release Frequency: Quarterly

Federal CERCLIS NFRAP site list

SEMS-ARCHIVE: Superfund Enterprise Management System Archive

GOVERNMENT RECORDS SEARCHED / DATA CURRENCY TRACKING

SEMS-ARCHIVE (Superfund Enterprise Management System Archive) tracks sites that have no further interest under the Federal Superfund Program based on available information. The list was formerly known as the CERCLIS-NFRAP, renamed to SEMS ARCHIVE by the EPA in 2015. EPA may perform a minimal level of assessment work at a site while it is archived if site conditions change and/or new information becomes available. Archived sites have been removed and archived from the inventory of SEMS sites. Archived status indicates that, to the best of EPA's knowledge, assessment at a site has been completed and that EPA has determined no further steps will be taken to list the site on the National Priorities List (NPL), unless information indicates this decision was not appropriate or other considerations require a recommendation for listing at a later time. The decision does not necessarily mean that there is no hazard associated with a given site; it only means that, based upon available information, the location is not judged to be potential NPL site.

Date of Government Version: 03/11/2019	Source: EPA
Date Data Arrived at EDR: 03/14/2019	Telephone: 800-424-9346
Date Made Active in Reports: 04/17/2019	Last EDR Contact: 04/18/2019
Number of Days to Update: 34	Next Scheduled EDR Contact: 07/29/2019
	Data Release Frequency: Quarterly

Federal RCRA CORRACTS facilities list

CORRACTS: Corrective Action Report

CORRACTS identifies hazardous waste handlers with RCRA corrective action activity.

Date of Government Version: 03/25/2019	Source: EPA
Date Data Arrived at EDR: 03/27/2019	Telephone: 800-424-9346
Date Made Active in Reports: 04/17/2019	Last EDR Contact: 03/27/2019
Number of Days to Update: 21	Next Scheduled EDR Contact: 07/08/2019
	Data Release Frequency: Quarterly

Federal RCRA non-CORRACTS TSD facilities list

RCRA-TSDF: RCRA - Treatment, Storage and Disposal

RCRAInfo is EPA's comprehensive information system, providing access to data supporting the Resource Conservation and Recovery Act (RCRA) of 1976 and the Hazardous and Solid Waste Amendments (HSWA) of 1984. The database includes selective information on sites which generate, transport, store, treat and/or dispose of hazardous waste as defined by the Resource Conservation and Recovery Act (RCRA). Transporters are individuals or entities that move hazardous waste from the generator offsite to a facility that can recycle, treat, store, or dispose of the waste. TSDFs treat, store, or dispose of the waste.

Date of Government Version: 03/25/2019	Source: Environmental Protection Agency
Date Data Arrived at EDR: 03/27/2019	Telephone: 312-886-6186
Date Made Active in Reports: 04/17/2019	Last EDR Contact: 03/27/2019
Number of Days to Update: 21	Next Scheduled EDR Contact: 07/08/2019
	Data Release Frequency: Quarterly

Federal RCRA generators list

RCRA-LQG: RCRA - Large Quantity Generators

RCRAInfo is EPA's comprehensive information system, providing access to data supporting the Resource Conservation and Recovery Act (RCRA) of 1976 and the Hazardous and Solid Waste Amendments (HSWA) of 1984. The database includes selective information on sites which generate, transport, store, treat and/or dispose of hazardous waste as defined by the Resource Conservation and Recovery Act (RCRA). Large quantity generators (LQGs) generate over 1,000 kilograms (kg) of hazardous waste, or over 1 kg of acutely hazardous waste per month.

Date of Government Version: 03/25/2019	Source: Environmental Protection Agency
Date Data Arrived at EDR: 03/27/2019	Telephone: 312-886-6186
Date Made Active in Reports: 04/17/2019	Last EDR Contact: 03/27/2019
Number of Days to Update: 21	Next Scheduled EDR Contact: 07/08/2019
	Data Release Frequency: Quarterly

GOVERNMENT RECORDS SEARCHED / DATA CURRENCY TRACKING

RCRA-SQG: RCRA - Small Quantity Generators

RCRAInfo is EPA's comprehensive information system, providing access to data supporting the Resource Conservation and Recovery Act (RCRA) of 1976 and the Hazardous and Solid Waste Amendments (HSWA) of 1984. The database includes selective information on sites which generate, transport, store, treat and/or dispose of hazardous waste as defined by the Resource Conservation and Recovery Act (RCRA). Small quantity generators (SQGs) generate between 100 kg and 1,000 kg of hazardous waste per month.

Date of Government Version: 03/25/2019	Source: Environmental Protection Agency
Date Data Arrived at EDR: 03/27/2019	Telephone: 312-886-6186
Date Made Active in Reports: 04/17/2019	Last EDR Contact: 03/27/2019
Number of Days to Update: 21	Next Scheduled EDR Contact: 07/08/2019
	Data Release Frequency: Quarterly

RCRA-CESQG: RCRA - Conditionally Exempt Small Quantity Generators

RCRAInfo is EPA's comprehensive information system, providing access to data supporting the Resource Conservation and Recovery Act (RCRA) of 1976 and the Hazardous and Solid Waste Amendments (HSWA) of 1984. The database includes selective information on sites which generate, transport, store, treat and/or dispose of hazardous waste as defined by the Resource Conservation and Recovery Act (RCRA). Conditionally exempt small quantity generators (CESQGs) generate less than 100 kg of hazardous waste, or less than 1 kg of acutely hazardous waste per month.

Date of Government Version: 03/25/2019	Source: Environmental Protection Agency
Date Data Arrived at EDR: 03/27/2019	Telephone: 312-886-6186
Date Made Active in Reports: 04/17/2019	Last EDR Contact: 03/27/2019
Number of Days to Update: 21	Next Scheduled EDR Contact: 07/08/2019
	Data Release Frequency: Quarterly

Federal institutional controls / engineering controls registries

LUCIS: Land Use Control Information System

LUCIS contains records of land use control information pertaining to the former Navy Base Realignment and Closure properties.

Date of Government Version: 02/22/2019	Source: Department of the Navy
Date Data Arrived at EDR: 03/07/2019	Telephone: 843-820-7326
Date Made Active in Reports: 04/17/2019	Last EDR Contact: 05/10/2019
Number of Days to Update: 41	Next Scheduled EDR Contact: 08/26/2019
	Data Release Frequency: Varies

US ENG CONTROLS: Engineering Controls Sites List

A listing of sites with engineering controls in place. Engineering controls include various forms of caps, building foundations, liners, and treatment methods to create pathway elimination for regulated substances to enter environmental media or effect human health.

Date of Government Version: 01/31/2019	Source: Environmental Protection Agency
Date Data Arrived at EDR: 02/04/2019	Telephone: 703-603-0695
Date Made Active in Reports: 03/08/2019	Last EDR Contact: 02/04/2019
Number of Days to Update: 32	Next Scheduled EDR Contact: 06/10/2019
	Data Release Frequency: Varies

US INST CONTROL: Sites with Institutional Controls

A listing of sites with institutional controls in place. Institutional controls include administrative measures, such as groundwater use restrictions, construction restrictions, property use restrictions, and post remediation care requirements intended to prevent exposure to contaminants remaining on site. Deed restrictions are generally required as part of the institutional controls.

Date of Government Version: 01/31/2019	Source: Environmental Protection Agency
Date Data Arrived at EDR: 02/04/2019	Telephone: 703-603-0695
Date Made Active in Reports: 03/08/2019	Last EDR Contact: 02/04/2019
Number of Days to Update: 32	Next Scheduled EDR Contact: 06/10/2019
	Data Release Frequency: Varies

GOVERNMENT RECORDS SEARCHED / DATA CURRENCY TRACKING

Federal ERNS list

ERNS: Emergency Response Notification System

Emergency Response Notification System. ERNS records and stores information on reported releases of oil and hazardous substances.

Date of Government Version: 03/25/2019
Date Data Arrived at EDR: 03/26/2019
Date Made Active in Reports: 05/01/2019
Number of Days to Update: 36

Source: National Response Center, United States Coast Guard
Telephone: 202-267-2180
Last EDR Contact: 03/26/2019
Next Scheduled EDR Contact: 07/08/2019
Data Release Frequency: Quarterly

State- and tribal - equivalent CERCLIS

ERP: Environmental Repair Program Database

Environmental Repair Program sites are sites other than LUST's that have contaminated soil and/or groundwater. Often, these are old historic releases to the environment.

Date of Government Version: 11/01/2018
Date Data Arrived at EDR: 12/28/2018
Date Made Active in Reports: 02/21/2019
Number of Days to Update: 55

Source: Department of Natural Resources
Telephone: 608-261-6422
Last EDR Contact: 04/04/2019
Next Scheduled EDR Contact: 07/15/2019
Data Release Frequency: Quarterly

SHWS: Hazard Ranking List

State Hazardous Waste Sites. State hazardous waste site records are the states' equivalent to CERCLIS. These sites may or may not already be listed on the federal CERCLIS list. Priority sites planned for cleanup using state funds (state equivalent of Superfund) are identified along with sites where cleanup will be paid for by potentially responsible parties. Available information varies by state.

Date of Government Version: 11/30/1994
Date Data Arrived at EDR: 02/10/1995
Date Made Active in Reports: 03/01/1995
Number of Days to Update: 19

Source: Department of Natural Resources
Telephone: 608-266-2632
Last EDR Contact: 03/25/2019
Next Scheduled EDR Contact: 07/08/2019
Data Release Frequency: No Update Planned

State and tribal landfill and/or solid waste disposal site lists

SWF/LF: List of Licensed Landfills

Solid Waste Facilities/Landfill Sites. SWF/LF type records typically contain an inventory of solid waste disposal facilities or landfills in a particular state. Depending on the state, these may be active or inactive facilities or open dumps that failed to meet RCRA Subtitle D Section 4004 criteria for solid waste landfills or disposal sites.

Date of Government Version: 12/31/2018
Date Data Arrived at EDR: 01/03/2019
Date Made Active in Reports: 02/25/2019
Number of Days to Update: 53

Source: Department of Natural Resources
Telephone: 608-267-7557
Last EDR Contact: 03/25/2019
Next Scheduled EDR Contact: 07/08/2019
Data Release Frequency: Semi-Annually

WDS: Registry of Waste Disposal Sites

The registry was created by the DNR to serve as a comprehensive listing of all sites where solid or hazardous wastes have been or may have been deposited.

Date of Government Version: 07/22/2013
Date Data Arrived at EDR: 10/03/2013
Date Made Active in Reports: 11/15/2013
Number of Days to Update: 43

Source: Department of Natural Resources
Telephone: 608-266-2632
Last EDR Contact: 03/26/2019
Next Scheduled EDR Contact: 07/08/2019
Data Release Frequency: No Update Planned

GOVERNMENT RECORDS SEARCHED / DATA CURRENCY TRACKING

SHWIMS: Solid & Hazardous Waste Information Management System

Information on sites, and facilities operating at sites, that are regulated by the Waste Management program

Date of Government Version: 11/21/2018
Date Data Arrived at EDR: 12/26/2018
Date Made Active in Reports: 02/25/2019
Number of Days to Update: 61

Source: Department of Natural Resources
Telephone: 608-266-2414
Last EDR Contact: 03/27/2019
Next Scheduled EDR Contact: 07/08/2019
Data Release Frequency: Quarterly

State and tribal leaking storage tank lists

LUST: Leaking Underground Storage Tank Database

Leaking Underground Storage Tank Incident Reports. LUST records contain an inventory of reported leaking underground storage tank incidents. Not all states maintain these records, and the information stored varies by state.

Date of Government Version: 11/01/2018
Date Data Arrived at EDR: 12/28/2018
Date Made Active in Reports: 02/21/2019
Number of Days to Update: 55

Source: Department of Natural Resources
Telephone: 608-261-6422
Last EDR Contact: 04/04/2019
Next Scheduled EDR Contact: 07/15/2019
Data Release Frequency: Quarterly

LAST: Leaking Aboveground Storage Tank Listing

A listing of leaking aboveground storage tank sites.

Date of Government Version: 11/01/2018
Date Data Arrived at EDR: 12/28/2018
Date Made Active in Reports: 02/21/2019
Number of Days to Update: 55

Source: Department of Natural Resources
Telephone: 608-261-6422
Last EDR Contact: 04/04/2019
Next Scheduled EDR Contact: 07/15/2019
Data Release Frequency: Varies

INDIAN LUST R4: Leaking Underground Storage Tanks on Indian Land

LUSTs on Indian land in Florida, Mississippi and North Carolina.

Date of Government Version: 09/24/2018
Date Data Arrived at EDR: 03/12/2019
Date Made Active in Reports: 05/01/2019
Number of Days to Update: 50

Source: EPA Region 4
Telephone: 404-562-8677
Last EDR Contact: 04/26/2019
Next Scheduled EDR Contact: 08/05/2019
Data Release Frequency: Varies

INDIAN LUST R1: Leaking Underground Storage Tanks on Indian Land

A listing of leaking underground storage tank locations on Indian Land.

Date of Government Version: 10/13/2018
Date Data Arrived at EDR: 03/07/2019
Date Made Active in Reports: 05/01/2019
Number of Days to Update: 55

Source: EPA Region 1
Telephone: 617-918-1313
Last EDR Contact: 04/26/2019
Next Scheduled EDR Contact: 08/05/2019
Data Release Frequency: Varies

INDIAN LUST R8: Leaking Underground Storage Tanks on Indian Land

LUSTs on Indian land in Colorado, Montana, North Dakota, South Dakota, Utah and Wyoming.

Date of Government Version: 10/16/2018
Date Data Arrived at EDR: 03/07/2019
Date Made Active in Reports: 05/01/2019
Number of Days to Update: 55

Source: EPA Region 8
Telephone: 303-312-6271
Last EDR Contact: 04/26/2019
Next Scheduled EDR Contact: 08/05/2019
Data Release Frequency: Varies

INDIAN LUST R5: Leaking Underground Storage Tanks on Indian Land

Leaking underground storage tanks located on Indian Land in Michigan, Minnesota and Wisconsin.

GOVERNMENT RECORDS SEARCHED / DATA CURRENCY TRACKING

Date of Government Version: 10/12/2018
Date Data Arrived at EDR: 03/07/2019
Date Made Active in Reports: 05/01/2019
Number of Days to Update: 55

Source: EPA, Region 5
Telephone: 312-886-7439
Last EDR Contact: 04/26/2019
Next Scheduled EDR Contact: 08/05/2019
Data Release Frequency: Varies

INDIAN LUST R7: Leaking Underground Storage Tanks on Indian Land
LUSTs on Indian land in Iowa, Kansas, and Nebraska

Date of Government Version: 02/19/2019
Date Data Arrived at EDR: 03/07/2019
Date Made Active in Reports: 05/01/2019
Number of Days to Update: 55

Source: EPA Region 7
Telephone: 913-551-7003
Last EDR Contact: 04/26/2019
Next Scheduled EDR Contact: 08/05/2019
Data Release Frequency: Varies

INDIAN LUST R6: Leaking Underground Storage Tanks on Indian Land
LUSTs on Indian land in New Mexico and Oklahoma.

Date of Government Version: 11/01/2018
Date Data Arrived at EDR: 03/07/2019
Date Made Active in Reports: 05/01/2019
Number of Days to Update: 55

Source: EPA Region 6
Telephone: 214-665-6597
Last EDR Contact: 04/26/2019
Next Scheduled EDR Contact: 08/05/2019
Data Release Frequency: Varies

INDIAN LUST R10: Leaking Underground Storage Tanks on Indian Land
LUSTs on Indian land in Alaska, Idaho, Oregon and Washington.

Date of Government Version: 10/17/2018
Date Data Arrived at EDR: 03/07/2019
Date Made Active in Reports: 05/01/2019
Number of Days to Update: 55

Source: EPA Region 10
Telephone: 206-553-2857
Last EDR Contact: 04/26/2019
Next Scheduled EDR Contact: 08/05/2019
Data Release Frequency: Varies

INDIAN LUST R9: Leaking Underground Storage Tanks on Indian Land
LUSTs on Indian land in Arizona, California, New Mexico and Nevada

Date of Government Version: 10/10/2018
Date Data Arrived at EDR: 03/08/2019
Date Made Active in Reports: 05/01/2019
Number of Days to Update: 54

Source: Environmental Protection Agency
Telephone: 415-972-3372
Last EDR Contact: 04/26/2019
Next Scheduled EDR Contact: 08/05/2019
Data Release Frequency: Varies

State and tribal registered storage tank lists

FEMA UST: Underground Storage Tank Listing

A listing of all FEMA owned underground storage tanks.

Date of Government Version: 05/15/2017
Date Data Arrived at EDR: 05/30/2017
Date Made Active in Reports: 10/13/2017
Number of Days to Update: 136

Source: FEMA
Telephone: 202-646-5797
Last EDR Contact: 04/25/2019
Next Scheduled EDR Contact: 07/22/2019
Data Release Frequency: Varies

UST: Registered Underground Storage Tanks

Registered Underground Storage Tanks. UST's are regulated under Subtitle I of the Resource Conservation and Recovery Act (RCRA) and must be registered with the state department responsible for administering the UST program. Available information varies by state program.

Date of Government Version: 12/10/2018
Date Data Arrived at EDR: 12/12/2018
Date Made Active in Reports: 02/20/2019
Number of Days to Update: 70

Source: Department of Agriculture, Trade & Consumer Protection
Telephone: 608-266-7874
Last EDR Contact: 03/15/2019
Next Scheduled EDR Contact: 06/24/2019
Data Release Frequency: Semi-Annually

GOVERNMENT RECORDS SEARCHED / DATA CURRENCY TRACKING

AST: Tanks Database

Aboveground storage tank site locations.

Date of Government Version: 12/10/2018
Date Data Arrived at EDR: 12/12/2018
Date Made Active in Reports: 02/20/2019
Number of Days to Update: 70

Source: Department of Agriculture, Trade & Consumer Protection
Telephone: 608-266-7874
Last EDR Contact: 03/15/2019
Next Scheduled EDR Contact: 06/24/2019
Data Release Frequency: Semi-Annually

INDIAN UST R4: Underground Storage Tanks on Indian Land

The Indian Underground Storage Tank (UST) database provides information about underground storage tanks on Indian land in EPA Region 4 (Alabama, Florida, Georgia, Kentucky, Mississippi, North Carolina, South Carolina, Tennessee and Tribal Nations)

Date of Government Version: 09/24/2018
Date Data Arrived at EDR: 03/12/2019
Date Made Active in Reports: 05/01/2019
Number of Days to Update: 50

Source: EPA Region 4
Telephone: 404-562-9424
Last EDR Contact: 04/26/2019
Next Scheduled EDR Contact: 08/05/2019
Data Release Frequency: Varies

INDIAN UST R9: Underground Storage Tanks on Indian Land

The Indian Underground Storage Tank (UST) database provides information about underground storage tanks on Indian land in EPA Region 9 (Arizona, California, Hawaii, Nevada, the Pacific Islands, and Tribal Nations).

Date of Government Version: 10/10/2018
Date Data Arrived at EDR: 03/08/2019
Date Made Active in Reports: 05/01/2019
Number of Days to Update: 54

Source: EPA Region 9
Telephone: 415-972-3368
Last EDR Contact: 04/26/2019
Next Scheduled EDR Contact: 08/05/2019
Data Release Frequency: Varies

INDIAN UST R6: Underground Storage Tanks on Indian Land

The Indian Underground Storage Tank (UST) database provides information about underground storage tanks on Indian land in EPA Region 6 (Louisiana, Arkansas, Oklahoma, New Mexico, Texas and 65 Tribes).

Date of Government Version: 11/01/2018
Date Data Arrived at EDR: 03/07/2019
Date Made Active in Reports: 05/01/2019
Number of Days to Update: 55

Source: EPA Region 6
Telephone: 214-665-7591
Last EDR Contact: 04/26/2019
Next Scheduled EDR Contact: 08/05/2019
Data Release Frequency: Varies

INDIAN UST R7: Underground Storage Tanks on Indian Land

The Indian Underground Storage Tank (UST) database provides information about underground storage tanks on Indian land in EPA Region 7 (Iowa, Kansas, Missouri, Nebraska, and 9 Tribal Nations).

Date of Government Version: 11/07/2018
Date Data Arrived at EDR: 03/07/2019
Date Made Active in Reports: 05/01/2019
Number of Days to Update: 55

Source: EPA Region 7
Telephone: 913-551-7003
Last EDR Contact: 04/26/2019
Next Scheduled EDR Contact: 08/05/2019
Data Release Frequency: Varies

INDIAN UST R1: Underground Storage Tanks on Indian Land

The Indian Underground Storage Tank (UST) database provides information about underground storage tanks on Indian land in EPA Region 1 (Connecticut, Maine, Massachusetts, New Hampshire, Rhode Island, Vermont and ten Tribal Nations).

Date of Government Version: 10/03/2018
Date Data Arrived at EDR: 03/07/2019
Date Made Active in Reports: 05/01/2019
Number of Days to Update: 55

Source: EPA, Region 1
Telephone: 617-918-1313
Last EDR Contact: 04/26/2019
Next Scheduled EDR Contact: 08/05/2019
Data Release Frequency: Varies

GOVERNMENT RECORDS SEARCHED / DATA CURRENCY TRACKING

INDIAN UST R10: Underground Storage Tanks on Indian Land

The Indian Underground Storage Tank (UST) database provides information about underground storage tanks on Indian land in EPA Region 10 (Alaska, Idaho, Oregon, Washington, and Tribal Nations).

Date of Government Version: 10/17/2018	Source: EPA Region 10
Date Data Arrived at EDR: 03/07/2019	Telephone: 206-553-2857
Date Made Active in Reports: 05/01/2019	Last EDR Contact: 04/26/2019
Number of Days to Update: 55	Next Scheduled EDR Contact: 08/05/2019
	Data Release Frequency: Varies

INDIAN UST R5: Underground Storage Tanks on Indian Land

The Indian Underground Storage Tank (UST) database provides information about underground storage tanks on Indian land in EPA Region 5 (Michigan, Minnesota and Wisconsin and Tribal Nations).

Date of Government Version: 10/12/2018	Source: EPA Region 5
Date Data Arrived at EDR: 03/07/2019	Telephone: 312-886-6136
Date Made Active in Reports: 05/01/2019	Last EDR Contact: 04/26/2019
Number of Days to Update: 55	Next Scheduled EDR Contact: 08/05/2019
	Data Release Frequency: Varies

INDIAN UST R8: Underground Storage Tanks on Indian Land

The Indian Underground Storage Tank (UST) database provides information about underground storage tanks on Indian land in EPA Region 8 (Colorado, Montana, North Dakota, South Dakota, Utah, Wyoming and 27 Tribal Nations).

Date of Government Version: 10/16/2018	Source: EPA Region 8
Date Data Arrived at EDR: 03/07/2019	Telephone: 303-312-6137
Date Made Active in Reports: 05/01/2019	Last EDR Contact: 04/26/2019
Number of Days to Update: 55	Next Scheduled EDR Contact: 08/05/2019
	Data Release Frequency: Varies

State and tribal institutional control / engineering control registries

CRS: Closed Remediation Sites

A Closed Remediation Site is parcel of land at which the groundwater has become contaminated and which is affected by a particular type of legal restriction. Specifically, certain steps have been taken to stabilize/remediate the contamination, and the state is satisfied that no further efforts are necessary provided that the property is not used for certain purposes.

Date of Government Version: 01/28/2019	Source: Department of Natural Resources
Date Data Arrived at EDR: 01/31/2019	Telephone: 608-267-0554
Date Made Active in Reports: 02/25/2019	Last EDR Contact: 02/21/2019
Number of Days to Update: 25	Next Scheduled EDR Contact: 06/03/2019
	Data Release Frequency: Semi-Annually

AUL: Deed Restriction at Closeout Sites

Date a deed restriction is recorded at the Register of Deeds office for a property. Extent of soil contamination is known but impracticable to remove now or an engineering control is required to be maintained or NR720 industrial stds are applied. Restricts property use or requires future actions.

Date of Government Version: 11/01/2018	Source: Department of Natural Resources
Date Data Arrived at EDR: 12/28/2018	Telephone: 608-261-6422
Date Made Active in Reports: 02/21/2019	Last EDR Contact: 04/04/2019
Number of Days to Update: 55	Next Scheduled EDR Contact: 07/15/2019
	Data Release Frequency: Quarterly

State and tribal voluntary cleanup sites

INDIAN VCP R7: Voluntary Cleanup Priority Listing

A listing of voluntary cleanup priority sites located on Indian Land located in Region 7.

GOVERNMENT RECORDS SEARCHED / DATA CURRENCY TRACKING

Date of Government Version: 03/20/2008
Date Data Arrived at EDR: 04/22/2008
Date Made Active in Reports: 05/19/2008
Number of Days to Update: 27

Source: EPA, Region 7
Telephone: 913-551-7365
Last EDR Contact: 04/20/2009
Next Scheduled EDR Contact: 07/20/2009
Data Release Frequency: Varies

INDIAN VCP R1: Voluntary Cleanup Priority Listing

A listing of voluntary cleanup priority sites located on Indian Land located in Region 1.

Date of Government Version: 07/27/2015
Date Data Arrived at EDR: 09/29/2015
Date Made Active in Reports: 02/18/2016
Number of Days to Update: 142

Source: EPA, Region 1
Telephone: 617-918-1102
Last EDR Contact: 03/25/2019
Next Scheduled EDR Contact: 07/08/2019
Data Release Frequency: Varies

VCP: Voluntary Party Liability Exemption Sites

The Voluntary Party Liability Exemption is an elective environmental cleanup program. Interested persons who meet the definition of "voluntary party" are eligible to apply. A "voluntary party" is any person who submits an application and pays all the necessary fees.

Date of Government Version: 11/01/2018
Date Data Arrived at EDR: 12/28/2018
Date Made Active in Reports: 02/25/2019
Number of Days to Update: 59

Source: Department of Natural Resources
Telephone: 608-261-6422
Last EDR Contact: 04/04/2019
Next Scheduled EDR Contact: 07/15/2019
Data Release Frequency: Varies

State and tribal Brownfields sites

BEAP: Brownfields Environmental Assessment Program

The Brownfields Environmental Assessment Program (BEAP) was a federal program that assisted municipalities with Environmental Site Assessments (ESA's) for tax delinquent or bankrupt properties, or properties a local government acquired for redevelopment. Using federal dollars, site assessments were conducted by Department of Natural Resources (DNR) staff to determine if the properties were contaminated.

Date of Government Version: 12/31/2000
Date Data Arrived at EDR: 05/29/2001
Date Made Active in Reports: 06/29/2001
Number of Days to Update: 31

Source: Department of Natural Resources
Telephone: 608-266-1618
Last EDR Contact: 08/17/2009
Next Scheduled EDR Contact: 11/16/2009
Data Release Frequency: No Update Planned

BROWNFIELDS: Brownfields Site Locations Listing

A listing of brownfields sites included in the BRRS database. Brownfields are abandoned, idle or underused commercial or industrial properties, where the expansion or redevelopment is hindered by real or perceived contamination. Brownfields vary in size, location, age, and past use -- they can be anything from a five-hundred acre automobile assembly plant to a small, abandoned corner gas station.

Date of Government Version: 11/01/2018
Date Data Arrived at EDR: 12/28/2018
Date Made Active in Reports: 02/21/2019
Number of Days to Update: 55

Source: Department of Natural Resources
Telephone: 608-266-3084
Last EDR Contact: 04/04/2019
Next Scheduled EDR Contact: 07/15/2019
Data Release Frequency: Quarterly

ADDITIONAL ENVIRONMENTAL RECORDS

Local Brownfield lists

US BROWNFIELDS: A Listing of Brownfields Sites

Brownfields are real property, the expansion, redevelopment, or reuse of which may be complicated by the presence or potential presence of a hazardous substance, pollutant, or contaminant. Cleaning up and reinvesting in these properties takes development pressures off of undeveloped, open land, and both improves and protects the environment. Assessment, Cleanup and Redevelopment Exchange System (ACRES) stores information reported by EPA Brownfields grant recipients on brownfields properties assessed or cleaned up with grant funding as well as information on Targeted Brownfields Assessments performed by EPA Regions. A listing of ACRES Brownfield sites is obtained from Cleanups in My Community. Cleanups in My Community provides information on Brownfields properties for which information is reported back to EPA, as well as areas served by Brownfields grant programs.

GOVERNMENT RECORDS SEARCHED / DATA CURRENCY TRACKING

Date of Government Version: 12/17/2018
Date Data Arrived at EDR: 12/18/2018
Date Made Active in Reports: 01/11/2019
Number of Days to Update: 24

Source: Environmental Protection Agency
Telephone: 202-566-2777
Last EDR Contact: 03/19/2019
Next Scheduled EDR Contact: 07/01/2019
Data Release Frequency: Semi-Annually

Local Lists of Landfill / Solid Waste Disposal Sites

SWRCY: Recycling Center Listing

A listing of recycling center locations.

Date of Government Version: 01/08/2019
Date Data Arrived at EDR: 01/10/2019
Date Made Active in Reports: 02/27/2019
Number of Days to Update: 48

Source: Solid & Hazardous Waste Education center
Telephone: 608-262-0936
Last EDR Contact: 01/07/2019
Next Scheduled EDR Contact: 04/22/2019
Data Release Frequency: Varies

INDIAN ODI: Report on the Status of Open Dumps on Indian Lands

Location of open dumps on Indian land.

Date of Government Version: 12/31/1998
Date Data Arrived at EDR: 12/03/2007
Date Made Active in Reports: 01/24/2008
Number of Days to Update: 52

Source: Environmental Protection Agency
Telephone: 703-308-8245
Last EDR Contact: 04/26/2019
Next Scheduled EDR Contact: 08/12/2019
Data Release Frequency: Varies

ODI: Open Dump Inventory

An open dump is defined as a disposal facility that does not comply with one or more of the Part 257 or Part 258 Subtitle D Criteria.

Date of Government Version: 06/30/1985
Date Data Arrived at EDR: 08/09/2004
Date Made Active in Reports: 09/17/2004
Number of Days to Update: 39

Source: Environmental Protection Agency
Telephone: 800-424-9346
Last EDR Contact: 06/09/2004
Next Scheduled EDR Contact: N/A
Data Release Frequency: No Update Planned

DEBRIS REGION 9: Torres Martinez Reservation Illegal Dump Site Locations

A listing of illegal dump sites location on the Torres Martinez Indian Reservation located in eastern Riverside County and northern Imperial County, California.

Date of Government Version: 01/12/2009
Date Data Arrived at EDR: 05/07/2009
Date Made Active in Reports: 09/21/2009
Number of Days to Update: 137

Source: EPA, Region 9
Telephone: 415-947-4219
Last EDR Contact: 04/22/2019
Next Scheduled EDR Contact: 08/05/2019
Data Release Frequency: No Update Planned

IHS OPEN DUMPS: Open Dumps on Indian Land

A listing of all open dumps located on Indian Land in the United States.

Date of Government Version: 04/01/2014
Date Data Arrived at EDR: 08/06/2014
Date Made Active in Reports: 01/29/2015
Number of Days to Update: 176

Source: Department of Health & Human Services, Indian Health Service
Telephone: 301-443-1452
Last EDR Contact: 04/23/2019
Next Scheduled EDR Contact: 08/12/2019
Data Release Frequency: Varies

Local Lists of Hazardous waste / Contaminated Sites

US HIST CDL: National Clandestine Laboratory Register

A listing of clandestine drug lab locations that have been removed from the DEAs National Clandestine Laboratory Register.

GOVERNMENT RECORDS SEARCHED / DATA CURRENCY TRACKING

Date of Government Version: 02/24/2019
Date Data Arrived at EDR: 02/26/2019
Date Made Active in Reports: 04/17/2019
Number of Days to Update: 50

Source: Drug Enforcement Administration
Telephone: 202-307-1000
Last EDR Contact: 02/21/2019
Next Scheduled EDR Contact: 06/10/2019
Data Release Frequency: No Update Planned

CDL: Clandestine Drug Lab Listing

A listing of clandestine drug lab locations in the state.

Date of Government Version: 06/07/2016
Date Data Arrived at EDR: 08/01/2016
Date Made Active in Reports: 09/09/2016
Number of Days to Update: 39

Source: Department of Justice
Telephone: 920-832-2751
Last EDR Contact: 03/19/2019
Next Scheduled EDR Contact: 07/01/2019
Data Release Frequency: Varies

US CDL: Clandestine Drug Labs

A listing of clandestine drug lab locations. The U.S. Department of Justice ("the Department") provides this web site as a public service. It contains addresses of some locations where law enforcement agencies reported they found chemicals or other items that indicated the presence of either clandestine drug laboratories or dumpsites. In most cases, the source of the entries is not the Department, and the Department has not verified the entry and does not guarantee its accuracy. Members of the public must verify the accuracy of all entries by, for example, contacting local law enforcement and local health departments.

Date of Government Version: 02/24/2019
Date Data Arrived at EDR: 02/26/2019
Date Made Active in Reports: 04/17/2019
Number of Days to Update: 50

Source: Drug Enforcement Administration
Telephone: 202-307-1000
Last EDR Contact: 02/21/2019
Next Scheduled EDR Contact: 06/10/2019
Data Release Frequency: Quarterly

PFAS: PFAS Contamination Site Location Listing

A listing of PGAS contaminated sites included in the Bureau for Remediation and Redevelopment Tracking System (BRRTS) database.

Date of Government Version: 04/02/2019
Date Data Arrived at EDR: 04/04/2019
Date Made Active in Reports: 05/08/2019
Number of Days to Update: 34

Source: Department of Natural Resources
Telephone: 608-264-6125
Last EDR Contact: 04/02/2019
Next Scheduled EDR Contact: 07/15/2019
Data Release Frequency: Quarterly

Local Land Records

LIENS: Environmental Liens Listing

Environmental liens listing.

Date of Government Version: 01/09/2019
Date Data Arrived at EDR: 01/15/2019
Date Made Active in Reports: 03/07/2019
Number of Days to Update: 51

Source: Department of Natural Resources
Telephone: 608-267-6713
Last EDR Contact: 04/15/2019
Next Scheduled EDR Contact: 07/13/2019
Data Release Frequency: Varies

LIENS 2: CERCLA Lien Information

A Federal CERCLA ('Superfund') lien can exist by operation of law at any site or property at which EPA has spent Superfund monies. These monies are spent to investigate and address releases and threatened releases of contamination. CERCLIS provides information as to the identity of these sites and properties.

Date of Government Version: 03/11/2019
Date Data Arrived at EDR: 03/14/2019
Date Made Active in Reports: 03/21/2019
Number of Days to Update: 7

Source: Environmental Protection Agency
Telephone: 202-564-6023
Last EDR Contact: 04/18/2019
Next Scheduled EDR Contact: 08/05/2019
Data Release Frequency: Semi-Annually

GOVERNMENT RECORDS SEARCHED / DATA CURRENCY TRACKING

Records of Emergency Release Reports

HMIRS: Hazardous Materials Information Reporting System

Hazardous Materials Incident Report System. HMIRS contains hazardous material spill incidents reported to DOT.

Date of Government Version: 03/25/2019	Source: U.S. Department of Transportation
Date Data Arrived at EDR: 03/26/2019	Telephone: 202-366-4555
Date Made Active in Reports: 05/14/2019	Last EDR Contact: 03/26/2019
Number of Days to Update: 49	Next Scheduled EDR Contact: 07/08/2019
	Data Release Frequency: Quarterly

SPILLS: Spills Database

A discharge of a hazardous substance that may adversely impact, or threaten to adversely impact public health, welfare or the environment. Spills are usually cleaned up quickly.

Date of Government Version: 11/01/2018	Source: Department of Natural Resources
Date Data Arrived at EDR: 12/28/2018	Telephone: 608-261-6422
Date Made Active in Reports: 02/25/2019	Last EDR Contact: 04/04/2019
Number of Days to Update: 59	Next Scheduled EDR Contact: 07/15/2019
	Data Release Frequency: Quarterly

AG SPILLS: Agricultural Spill Cases

Spills reported to the Department of Agriculture, Trade & Consumer Protection. There are two types of spills.

Long-term: These are mainly pesticide and fertilizer cases. Some might include other contaminants at the same site. Some might involve wood-treaters - which use pesticides. All of them involve spills of products, but these spills generally result from day to day use (chronic spills) rather than accidental spills (acute). Accidental: These are the acute spills of pesticides and fertilizers and only involve pesticides and fertilizers. Most of these are cleaned up and closed within 3 to 6 months.

Date of Government Version: 08/31/2018	Source: Department of Agriculture, Trade & Consumer Protection
Date Data Arrived at EDR: 11/08/2018	Telephone: 608-224-5058
Date Made Active in Reports: 11/27/2018	Last EDR Contact: 05/10/2019
Number of Days to Update: 19	Next Scheduled EDR Contact: 08/19/2019
	Data Release Frequency: Varies

SPILLS 90: SPILLS90 data from FirstSearch

Spills 90 includes those spill and release records available exclusively from FirstSearch databases. Typically, they may include chemical, oil and/or hazardous substance spills recorded after 1990. Duplicate records that are already included in EDR incident and release records are not included in Spills 90.

Date of Government Version: 11/06/2012	Source: FirstSearch
Date Data Arrived at EDR: 01/03/2013	Telephone: N/A
Date Made Active in Reports: 02/11/2013	Last EDR Contact: 01/03/2013
Number of Days to Update: 39	Next Scheduled EDR Contact: N/A
	Data Release Frequency: No Update Planned

SPILLS 80: SPILLS80 data from FirstSearch

Spills 80 includes those spill and release records available from FirstSearch databases prior to 1990. Typically, they may include chemical, oil and/or hazardous substance spills recorded before 1990. Duplicate records that are already included in EDR incident and release records are not included in Spills 80.

Date of Government Version: 03/31/2003	Source: FirstSearch
Date Data Arrived at EDR: 01/03/2013	Telephone: N/A
Date Made Active in Reports: 03/01/2013	Last EDR Contact: 01/03/2013
Number of Days to Update: 57	Next Scheduled EDR Contact: N/A
	Data Release Frequency: No Update Planned

Other Ascertainable Records

GOVERNMENT RECORDS SEARCHED / DATA CURRENCY TRACKING

RCRA NonGen / NLR: RCRA - Non Generators / No Longer Regulated

RCRAInfo is EPA's comprehensive information system, providing access to data supporting the Resource Conservation and Recovery Act (RCRA) of 1976 and the Hazardous and Solid Waste Amendments (HSWA) of 1984. The database includes selective information on sites which generate, transport, store, treat and/or dispose of hazardous waste as defined by the Resource Conservation and Recovery Act (RCRA). Non-Generators do not presently generate hazardous waste.

Date of Government Version: 03/25/2019	Source: Environmental Protection Agency
Date Data Arrived at EDR: 03/27/2019	Telephone: 312-886-6186
Date Made Active in Reports: 04/17/2019	Last EDR Contact: 03/27/2019
Number of Days to Update: 21	Next Scheduled EDR Contact: 07/08/2019
	Data Release Frequency: Quarterly

FUDS: Formerly Used Defense Sites

The listing includes locations of Formerly Used Defense Sites properties where the US Army Corps of Engineers is actively working or will take necessary cleanup actions.

Date of Government Version: 01/31/2015	Source: U.S. Army Corps of Engineers
Date Data Arrived at EDR: 07/08/2015	Telephone: 202-528-4285
Date Made Active in Reports: 10/13/2015	Last EDR Contact: 04/03/2019
Number of Days to Update: 97	Next Scheduled EDR Contact: 06/03/2019
	Data Release Frequency: Varies

DOD: Department of Defense Sites

This data set consists of federally owned or administered lands, administered by the Department of Defense, that have any area equal to or greater than 640 acres of the United States, Puerto Rico, and the U.S. Virgin Islands.

Date of Government Version: 12/31/2005	Source: USGS
Date Data Arrived at EDR: 11/10/2006	Telephone: 888-275-8747
Date Made Active in Reports: 01/11/2007	Last EDR Contact: 04/12/2019
Number of Days to Update: 62	Next Scheduled EDR Contact: 07/22/2019
	Data Release Frequency: Semi-Annually

FEDLAND: Federal and Indian Lands

Federally and Indian administrated lands of the United States. Lands included are administrated by: Army Corps of Engineers, Bureau of Reclamation, National Wild and Scenic River, National Wildlife Refuge, Public Domain Land, Wilderness, Wilderness Study Area, Wildlife Management Area, Bureau of Indian Affairs, Bureau of Land Management, Department of Justice, Forest Service, Fish and Wildlife Service, National Park Service.

Date of Government Version: 12/31/2005	Source: U.S. Geological Survey
Date Data Arrived at EDR: 02/06/2006	Telephone: 888-275-8747
Date Made Active in Reports: 01/11/2007	Last EDR Contact: 04/12/2019
Number of Days to Update: 339	Next Scheduled EDR Contact: 07/22/2019
	Data Release Frequency: N/A

SCRD DRYCLEANERS: State Coalition for Remediation of Drycleaners Listing

The State Coalition for Remediation of Drycleaners was established in 1998, with support from the U.S. EPA Office of Superfund Remediation and Technology Innovation. It is comprised of representatives of states with established drycleaner remediation programs. Currently the member states are Alabama, Connecticut, Florida, Illinois, Kansas, Minnesota, Missouri, North Carolina, Oregon, South Carolina, Tennessee, Texas, and Wisconsin.

Date of Government Version: 01/01/2017	Source: Environmental Protection Agency
Date Data Arrived at EDR: 02/03/2017	Telephone: 615-532-8599
Date Made Active in Reports: 04/07/2017	Last EDR Contact: 05/13/2019
Number of Days to Update: 63	Next Scheduled EDR Contact: 08/26/2019
	Data Release Frequency: Varies

US FIN ASSUR: Financial Assurance Information

All owners and operators of facilities that treat, store, or dispose of hazardous waste are required to provide proof that they will have sufficient funds to pay for the clean up, closure, and post-closure care of their facilities.

GOVERNMENT RECORDS SEARCHED / DATA CURRENCY TRACKING

Date of Government Version: 03/25/2019
Date Data Arrived at EDR: 03/26/2019
Date Made Active in Reports: 05/07/2019
Number of Days to Update: 42

Source: Environmental Protection Agency
Telephone: 202-566-1917
Last EDR Contact: 03/26/2019
Next Scheduled EDR Contact: 07/08/2019
Data Release Frequency: Quarterly

EPA WATCH LIST: EPA WATCH LIST

EPA maintains a "Watch List" to facilitate dialogue between EPA, state and local environmental agencies on enforcement matters relating to facilities with alleged violations identified as either significant or high priority. Being on the Watch List does not mean that the facility has actually violated the law only that an investigation by EPA or a state or local environmental agency has led those organizations to allege that an unproven violation has in fact occurred. Being on the Watch List does not represent a higher level of concern regarding the alleged violations that were detected, but instead indicates cases requiring additional dialogue between EPA, state and local agencies - primarily because of the length of time the alleged violation has gone unaddressed or unresolved.

Date of Government Version: 08/30/2013
Date Data Arrived at EDR: 03/21/2014
Date Made Active in Reports: 06/17/2014
Number of Days to Update: 88

Source: Environmental Protection Agency
Telephone: 617-520-3000
Last EDR Contact: 05/06/2019
Next Scheduled EDR Contact: 08/19/2019
Data Release Frequency: Quarterly

2020 COR ACTION: 2020 Corrective Action Program List

The EPA has set ambitious goals for the RCRA Corrective Action program by creating the 2020 Corrective Action Universe. This RCRA cleanup baseline includes facilities expected to need corrective action. The 2020 universe contains a wide variety of sites. Some properties are heavily contaminated while others were contaminated but have since been cleaned up. Still others have not been fully investigated yet, and may require little or no remediation. Inclusion in the 2020 Universe does not necessarily imply failure on the part of a facility to meet its RCRA obligations.

Date of Government Version: 09/30/2017
Date Data Arrived at EDR: 05/08/2018
Date Made Active in Reports: 07/20/2018
Number of Days to Update: 73

Source: Environmental Protection Agency
Telephone: 703-308-4044
Last EDR Contact: 05/10/2019
Next Scheduled EDR Contact: 08/19/2019
Data Release Frequency: Varies

TSCA: Toxic Substances Control Act

Toxic Substances Control Act. TSCA identifies manufacturers and importers of chemical substances included on the TSCA Chemical Substance Inventory list. It includes data on the production volume of these substances by plant site.

Date of Government Version: 12/31/2016
Date Data Arrived at EDR: 06/21/2017
Date Made Active in Reports: 01/05/2018
Number of Days to Update: 198

Source: EPA
Telephone: 202-260-5521
Last EDR Contact: 03/22/2019
Next Scheduled EDR Contact: 07/01/2019
Data Release Frequency: Every 4 Years

TRIS: Toxic Chemical Release Inventory System

Toxic Release Inventory System. TRIS identifies facilities which release toxic chemicals to the air, water and land in reportable quantities under SARA Title III Section 313.

Date of Government Version: 12/31/2016
Date Data Arrived at EDR: 01/10/2018
Date Made Active in Reports: 01/12/2018
Number of Days to Update: 2

Source: EPA
Telephone: 202-566-0250
Last EDR Contact: 02/20/2019
Next Scheduled EDR Contact: 06/03/2019
Data Release Frequency: Annually

SSTS: Section 7 Tracking Systems

Section 7 of the Federal Insecticide, Fungicide and Rodenticide Act, as amended (92 Stat. 829) requires all registered pesticide-producing establishments to submit a report to the Environmental Protection Agency by March 1st each year. Each establishment must report the types and amounts of pesticides, active ingredients and devices being produced, and those having been produced and sold or distributed in the past year.

GOVERNMENT RECORDS SEARCHED / DATA CURRENCY TRACKING

Date of Government Version: 12/31/2009
Date Data Arrived at EDR: 12/10/2010
Date Made Active in Reports: 02/25/2011
Number of Days to Update: 77

Source: EPA
Telephone: 202-564-4203
Last EDR Contact: 04/24/2019
Next Scheduled EDR Contact: 08/05/2019
Data Release Frequency: Annually

ROD: Records Of Decision

Record of Decision. ROD documents mandate a permanent remedy at an NPL (Superfund) site containing technical and health information to aid in the cleanup.

Date of Government Version: 03/11/2019
Date Data Arrived at EDR: 03/14/2019
Date Made Active in Reports: 04/01/2019
Number of Days to Update: 18

Source: EPA
Telephone: 703-416-0223
Last EDR Contact: 04/18/2019
Next Scheduled EDR Contact: 06/17/2019
Data Release Frequency: Annually

RMP: Risk Management Plans

When Congress passed the Clean Air Act Amendments of 1990, it required EPA to publish regulations and guidance for chemical accident prevention at facilities using extremely hazardous substances. The Risk Management Program Rule (RMP Rule) was written to implement Section 112(r) of these amendments. The rule, which built upon existing industry codes and standards, requires companies of all sizes that use certain flammable and toxic substances to develop a Risk Management Program, which includes a(n): Hazard assessment that details the potential effects of an accidental release, an accident history of the last five years, and an evaluation of worst-case and alternative accidental releases; Prevention program that includes safety precautions and maintenance, monitoring, and employee training measures; and Emergency response program that spells out emergency health care, employee training measures and procedures for informing the public and response agencies (e.g the fire department) should an accident occur.

Date of Government Version: 02/01/2019
Date Data Arrived at EDR: 02/14/2019
Date Made Active in Reports: 03/21/2019
Number of Days to Update: 35

Source: Environmental Protection Agency
Telephone: 202-564-8600
Last EDR Contact: 04/22/2019
Next Scheduled EDR Contact: 08/05/2019
Data Release Frequency: Varies

RAATS: RCRA Administrative Action Tracking System

RCRA Administration Action Tracking System. RAATS contains records based on enforcement actions issued under RCRA pertaining to major violators and includes administrative and civil actions brought by the EPA. For administration actions after September 30, 1995, data entry in the RAATS database was discontinued. EPA will retain a copy of the database for historical records. It was necessary to terminate RAATS because a decrease in agency resources made it impossible to continue to update the information contained in the database.

Date of Government Version: 04/17/1995
Date Data Arrived at EDR: 07/03/1995
Date Made Active in Reports: 08/07/1995
Number of Days to Update: 35

Source: EPA
Telephone: 202-564-4104
Last EDR Contact: 06/02/2008
Next Scheduled EDR Contact: 09/01/2008
Data Release Frequency: No Update Planned

PRP: Potentially Responsible Parties

A listing of verified Potentially Responsible Parties

Date of Government Version: 03/11/2019
Date Data Arrived at EDR: 03/14/2019
Date Made Active in Reports: 04/17/2019
Number of Days to Update: 34

Source: EPA
Telephone: 202-564-6023
Last EDR Contact: 05/10/2019
Next Scheduled EDR Contact: 08/19/2019
Data Release Frequency: Quarterly

PADS: PCB Activity Database System

PCB Activity Database. PADS Identifies generators, transporters, commercial storers and/or brokers and disposers of PCB's who are required to notify the EPA of such activities.

GOVERNMENT RECORDS SEARCHED / DATA CURRENCY TRACKING

Date of Government Version: 03/20/2019
Date Data Arrived at EDR: 04/10/2019
Date Made Active in Reports: 05/14/2019
Number of Days to Update: 34

Source: EPA
Telephone: 202-566-0500
Last EDR Contact: 04/10/2019
Next Scheduled EDR Contact: 07/22/2019
Data Release Frequency: Annually

ICIS: Integrated Compliance Information System

The Integrated Compliance Information System (ICIS) supports the information needs of the national enforcement and compliance program as well as the unique needs of the National Pollutant Discharge Elimination System (NPDES) program.

Date of Government Version: 11/18/2016
Date Data Arrived at EDR: 11/23/2016
Date Made Active in Reports: 02/10/2017
Number of Days to Update: 79

Source: Environmental Protection Agency
Telephone: 202-564-2501
Last EDR Contact: 04/08/2019
Next Scheduled EDR Contact: 07/22/2019
Data Release Frequency: Quarterly

FTTS: FIFRA/ TSCA Tracking System - FIFRA (Federal Insecticide, Fungicide, & Rodenticide Act)/TSCA (Toxic Substances Control Act)
FTTS tracks administrative cases and pesticide enforcement actions and compliance activities related to FIFRA, TSCA and EPCRA (Emergency Planning and Community Right-to-Know Act). To maintain currency, EDR contacts the Agency on a quarterly basis.

Date of Government Version: 04/09/2009
Date Data Arrived at EDR: 04/16/2009
Date Made Active in Reports: 05/11/2009
Number of Days to Update: 25

Source: EPA/Office of Prevention, Pesticides and Toxic Substances
Telephone: 202-566-1667
Last EDR Contact: 08/18/2017
Next Scheduled EDR Contact: 12/04/2017
Data Release Frequency: Quarterly

FTTS INSP: FIFRA/ TSCA Tracking System - FIFRA (Federal Insecticide, Fungicide, & Rodenticide Act)/TSCA (Toxic Substances Control Act)
A listing of FIFRA/TSCA Tracking System (FTTS) inspections and enforcements.

Date of Government Version: 04/09/2009
Date Data Arrived at EDR: 04/16/2009
Date Made Active in Reports: 05/11/2009
Number of Days to Update: 25

Source: EPA
Telephone: 202-566-1667
Last EDR Contact: 08/18/2017
Next Scheduled EDR Contact: 12/04/2017
Data Release Frequency: Quarterly

MLTS: Material Licensing Tracking System

MLTS is maintained by the Nuclear Regulatory Commission and contains a list of approximately 8,100 sites which possess or use radioactive materials and which are subject to NRC licensing requirements. To maintain currency, EDR contacts the Agency on a quarterly basis.

Date of Government Version: 08/30/2016
Date Data Arrived at EDR: 09/08/2016
Date Made Active in Reports: 10/21/2016
Number of Days to Update: 43

Source: Nuclear Regulatory Commission
Telephone: 301-415-7169
Last EDR Contact: 04/22/2019
Next Scheduled EDR Contact: 08/05/2019
Data Release Frequency: Quarterly

COAL ASH DOE: Steam-Electric Plant Operation Data

A listing of power plants that store ash in surface ponds.

Date of Government Version: 12/31/2005
Date Data Arrived at EDR: 08/07/2009
Date Made Active in Reports: 10/22/2009
Number of Days to Update: 76

Source: Department of Energy
Telephone: 202-586-8719
Last EDR Contact: 03/07/2019
Next Scheduled EDR Contact: 06/17/2019
Data Release Frequency: Varies

COAL ASH EPA: Coal Combustion Residues Surface Impoundments List

A listing of coal combustion residues surface impoundments with high hazard potential ratings.

GOVERNMENT RECORDS SEARCHED / DATA CURRENCY TRACKING

Date of Government Version: 07/01/2014
Date Data Arrived at EDR: 09/10/2014
Date Made Active in Reports: 10/20/2014
Number of Days to Update: 40

Source: Environmental Protection Agency
Telephone: N/A
Last EDR Contact: 03/05/2019
Next Scheduled EDR Contact: 06/17/2019
Data Release Frequency: Varies

PCB TRANSFORMER: PCB Transformer Registration Database

The database of PCB transformer registrations that includes all PCB registration submittals.

Date of Government Version: 05/24/2017
Date Data Arrived at EDR: 11/30/2017
Date Made Active in Reports: 12/15/2017
Number of Days to Update: 15

Source: Environmental Protection Agency
Telephone: 202-566-0517
Last EDR Contact: 04/26/2019
Next Scheduled EDR Contact: 08/05/2019
Data Release Frequency: Varies

RADINFO: Radiation Information Database

The Radiation Information Database (RADINFO) contains information about facilities that are regulated by U.S. Environmental Protection Agency (EPA) regulations for radiation and radioactivity.

Date of Government Version: 04/02/2019
Date Data Arrived at EDR: 04/02/2019
Date Made Active in Reports: 05/14/2019
Number of Days to Update: 42

Source: Environmental Protection Agency
Telephone: 202-343-9775
Last EDR Contact: 04/02/2019
Next Scheduled EDR Contact: 07/15/2019
Data Release Frequency: Quarterly

HIST FTTS: FIFRA/TSCA Tracking System Administrative Case Listing

A complete administrative case listing from the FIFRA/TSCA Tracking System (FTTS) for all ten EPA regions. The information was obtained from the National Compliance Database (NCDB). NCDB supports the implementation of FIFRA (Federal Insecticide, Fungicide, and Rodenticide Act) and TSCA (Toxic Substances Control Act). Some EPA regions are now closing out records. Because of that, and the fact that some EPA regions are not providing EPA Headquarters with updated records, it was decided to create a HIST FTTS database. It included records that may not be included in the newer FTTS database updates. This database is no longer updated.

Date of Government Version: 10/19/2006
Date Data Arrived at EDR: 03/01/2007
Date Made Active in Reports: 04/10/2007
Number of Days to Update: 40

Source: Environmental Protection Agency
Telephone: 202-564-2501
Last EDR Contact: 12/17/2007
Next Scheduled EDR Contact: 03/17/2008
Data Release Frequency: No Update Planned

HIST FTTS INSP: FIFRA/TSCA Tracking System Inspection & Enforcement Case Listing

A complete inspection and enforcement case listing from the FIFRA/TSCA Tracking System (FTTS) for all ten EPA regions. The information was obtained from the National Compliance Database (NCDB). NCDB supports the implementation of FIFRA (Federal Insecticide, Fungicide, and Rodenticide Act) and TSCA (Toxic Substances Control Act). Some EPA regions are now closing out records. Because of that, and the fact that some EPA regions are not providing EPA Headquarters with updated records, it was decided to create a HIST FTTS database. It included records that may not be included in the newer FTTS database updates. This database is no longer updated.

Date of Government Version: 10/19/2006
Date Data Arrived at EDR: 03/01/2007
Date Made Active in Reports: 04/10/2007
Number of Days to Update: 40

Source: Environmental Protection Agency
Telephone: 202-564-2501
Last EDR Contact: 12/17/2008
Next Scheduled EDR Contact: 03/17/2008
Data Release Frequency: No Update Planned

DOT OPS: Incident and Accident Data

Department of Transportation, Office of Pipeline Safety Incident and Accident data.

Date of Government Version: 12/03/2018
Date Data Arrived at EDR: 01/29/2019
Date Made Active in Reports: 03/21/2019
Number of Days to Update: 51

Source: Department of Transportation, Office of Pipeline Safety
Telephone: 202-366-4595
Last EDR Contact: 04/30/2019
Next Scheduled EDR Contact: 08/12/2019
Data Release Frequency: Quarterly

GOVERNMENT RECORDS SEARCHED / DATA CURRENCY TRACKING

CONSENT: Superfund (CERCLA) Consent Decrees

Major legal settlements that establish responsibility and standards for cleanup at NPL (Superfund) sites. Released periodically by United States District Courts after settlement by parties to litigation matters.

Date of Government Version: 12/31/2018	Source: Department of Justice, Consent Decree Library
Date Data Arrived at EDR: 02/11/2019	Telephone: Varies
Date Made Active in Reports: 03/21/2019	Last EDR Contact: 04/05/2019
Number of Days to Update: 38	Next Scheduled EDR Contact: 07/22/2019
	Data Release Frequency: Varies

BRS: Biennial Reporting System

The Biennial Reporting System is a national system administered by the EPA that collects data on the generation and management of hazardous waste. BRS captures detailed data from two groups: Large Quantity Generators (LQG) and Treatment, Storage, and Disposal Facilities.

Date of Government Version: 12/31/2015	Source: EPA/NTIS
Date Data Arrived at EDR: 02/22/2017	Telephone: 800-424-9346
Date Made Active in Reports: 09/28/2017	Last EDR Contact: 02/13/2019
Number of Days to Update: 218	Next Scheduled EDR Contact: 06/03/2019
	Data Release Frequency: Biennially

INDIAN RESERV: Indian Reservations

This map layer portrays Indian administered lands of the United States that have any area equal to or greater than 640 acres.

Date of Government Version: 12/31/2014	Source: USGS
Date Data Arrived at EDR: 07/14/2015	Telephone: 202-208-3710
Date Made Active in Reports: 01/10/2017	Last EDR Contact: 04/11/2019
Number of Days to Update: 546	Next Scheduled EDR Contact: 07/22/2019
	Data Release Frequency: Semi-Annually

FUSRAP: Formerly Utilized Sites Remedial Action Program

DOE established the Formerly Utilized Sites Remedial Action Program (FUSRAP) in 1974 to remediate sites where radioactive contamination remained from Manhattan Project and early U.S. Atomic Energy Commission (AEC) operations.

Date of Government Version: 08/08/2017	Source: Department of Energy
Date Data Arrived at EDR: 09/11/2018	Telephone: 202-586-3559
Date Made Active in Reports: 09/14/2018	Last EDR Contact: 05/02/2019
Number of Days to Update: 3	Next Scheduled EDR Contact: 08/19/2019
	Data Release Frequency: Varies

UMTRA: Uranium Mill Tailings Sites

Uranium ore was mined by private companies for federal government use in national defense programs. When the mills shut down, large piles of the sand-like material (mill tailings) remain after uranium has been extracted from the ore. Levels of human exposure to radioactive materials from the piles are low; however, in some cases tailings were used as construction materials before the potential health hazards of the tailings were recognized.

Date of Government Version: 06/23/2017	Source: Department of Energy
Date Data Arrived at EDR: 10/11/2017	Telephone: 505-845-0011
Date Made Active in Reports: 11/03/2017	Last EDR Contact: 02/22/2019
Number of Days to Update: 23	Next Scheduled EDR Contact: 06/03/2019
	Data Release Frequency: Varies

LEAD SMELTER 1: Lead Smelter Sites

A listing of former lead smelter site locations.

Date of Government Version: 04/11/2019	Source: Environmental Protection Agency
Date Data Arrived at EDR: 04/18/2019	Telephone: 703-603-8787
Date Made Active in Reports: 05/14/2019	Last EDR Contact: 04/18/2019
Number of Days to Update: 26	Next Scheduled EDR Contact: 07/15/2019
	Data Release Frequency: Varies

GOVERNMENT RECORDS SEARCHED / DATA CURRENCY TRACKING

LEAD SMELTER 2: Lead Smelter Sites

A list of several hundred sites in the U.S. where secondary lead smelting was done from 1931 and 1964. These sites may pose a threat to public health through ingestion or inhalation of contaminated soil or dust

Date of Government Version: 04/05/2001
Date Data Arrived at EDR: 10/27/2010
Date Made Active in Reports: 12/02/2010
Number of Days to Update: 36

Source: American Journal of Public Health
Telephone: 703-305-6451
Last EDR Contact: 12/02/2009
Next Scheduled EDR Contact: N/A
Data Release Frequency: No Update Planned

US AIRS (AFS): Aerometric Information Retrieval System Facility Subsystem (AFS)

The database is a sub-system of Aerometric Information Retrieval System (AIRS). AFS contains compliance data on air pollution point sources regulated by the U.S. EPA and/or state and local air regulatory agencies. This information comes from source reports by various stationary sources of air pollution, such as electric power plants, steel mills, factories, and universities, and provides information about the air pollutants they produce. Action, air program, air program pollutant, and general level plant data. It is used to track emissions and compliance data from industrial plants.

Date of Government Version: 10/12/2016
Date Data Arrived at EDR: 10/26/2016
Date Made Active in Reports: 02/03/2017
Number of Days to Update: 100

Source: EPA
Telephone: 202-564-2496
Last EDR Contact: 09/26/2017
Next Scheduled EDR Contact: 01/08/2018
Data Release Frequency: Annually

US AIRS MINOR: Air Facility System Data

A listing of minor source facilities.

Date of Government Version: 10/12/2016
Date Data Arrived at EDR: 10/26/2016
Date Made Active in Reports: 02/03/2017
Number of Days to Update: 100

Source: EPA
Telephone: 202-564-2496
Last EDR Contact: 09/26/2017
Next Scheduled EDR Contact: 01/08/2018
Data Release Frequency: Annually

US MINES: Mines Master Index File

Contains all mine identification numbers issued for mines active or opened since 1971. The data also includes violation information.

Date of Government Version: 11/27/2018
Date Data Arrived at EDR: 02/27/2019
Date Made Active in Reports: 04/01/2019
Number of Days to Update: 33

Source: Department of Labor, Mine Safety and Health Administration
Telephone: 303-231-5959
Last EDR Contact: 02/27/2019
Next Scheduled EDR Contact: 06/10/2019
Data Release Frequency: Semi-Annually

US MINES 2: Ferrous and Nonferrous Metal Mines Database Listing

This map layer includes ferrous (ferrous metal mines are facilities that extract ferrous metals, such as iron ore or molybdenum) and nonferrous (Nonferrous metal mines are facilities that extract nonferrous metals, such as gold, silver, copper, zinc, and lead) metal mines in the United States.

Date of Government Version: 12/05/2005
Date Data Arrived at EDR: 02/29/2008
Date Made Active in Reports: 04/18/2008
Number of Days to Update: 49

Source: USGS
Telephone: 703-648-7709
Last EDR Contact: 03/01/2019
Next Scheduled EDR Contact: 06/10/2019
Data Release Frequency: Varies

US MINES 3: Active Mines & Mineral Plants Database Listing

Active Mines and Mineral Processing Plant operations for commodities monitored by the Minerals Information Team of the USGS.

Date of Government Version: 04/14/2011
Date Data Arrived at EDR: 06/08/2011
Date Made Active in Reports: 09/13/2011
Number of Days to Update: 97

Source: USGS
Telephone: 703-648-7709
Last EDR Contact: 03/01/2019
Next Scheduled EDR Contact: 06/10/2019
Data Release Frequency: Varies

GOVERNMENT RECORDS SEARCHED / DATA CURRENCY TRACKING

ABANDONED MINES: Abandoned Mines

An inventory of land and water impacted by past mining (primarily coal mining) is maintained by OSMRE to provide information needed to implement the Surface Mining Control and Reclamation Act of 1977 (SMCRA). The inventory contains information on the location, type, and extent of AML impacts, as well as, information on the cost associated with the reclamation of those problems. The inventory is based upon field surveys by State, Tribal, and OSMRE program officials. It is dynamic to the extent that it is modified as new problems are identified and existing problems are reclaimed.

Date of Government Version: 03/27/2019	Source: Department of Interior
Date Data Arrived at EDR: 03/28/2019	Telephone: 202-208-2609
Date Made Active in Reports: 05/01/2019	Last EDR Contact: 03/21/2019
Number of Days to Update: 34	Next Scheduled EDR Contact: 06/24/2019
	Data Release Frequency: Quarterly

FINDS: Facility Index System/Facility Registry System

Facility Index System. FINDS contains both facility information and 'pointers' to other sources that contain more detail. EDR includes the following FINDS databases in this report: PCS (Permit Compliance System), AIRS (Aerometric Information Retrieval System), DOCKET (Enforcement Docket used to manage and track information on civil judicial enforcement cases for all environmental statutes), FURS (Federal Underground Injection Control), C-DOCKET (Criminal Docket System used to track criminal enforcement actions for all environmental statutes), FFIS (Federal Facilities Information System), STATE (State Environmental Laws and Statutes), and PADS (PCB Activity Data System).

Date of Government Version: 02/15/2019	Source: EPA
Date Data Arrived at EDR: 03/05/2019	Telephone: (312) 353-2000
Date Made Active in Reports: 03/15/2019	Last EDR Contact: 03/05/2019
Number of Days to Update: 10	Next Scheduled EDR Contact: 06/17/2019
	Data Release Frequency: Quarterly

UXO: Unexploded Ordnance Sites

A listing of unexploded ordnance site locations

Date of Government Version: 12/31/2017	Source: Department of Defense
Date Data Arrived at EDR: 01/17/2019	Telephone: 703-704-1564
Date Made Active in Reports: 04/01/2019	Last EDR Contact: 04/15/2019
Number of Days to Update: 74	Next Scheduled EDR Contact: 07/29/2019
	Data Release Frequency: Varies

ECHO: Enforcement & Compliance History Information

ECHO provides integrated compliance and enforcement information for about 800,000 regulated facilities nationwide.

Date of Government Version: 03/03/2019	Source: Environmental Protection Agency
Date Data Arrived at EDR: 03/05/2019	Telephone: 202-564-2280
Date Made Active in Reports: 04/01/2019	Last EDR Contact: 04/09/2019
Number of Days to Update: 27	Next Scheduled EDR Contact: 07/22/2019
	Data Release Frequency: Quarterly

DOCKET HWC: Hazardous Waste Compliance Docket Listing

A complete list of the Federal Agency Hazardous Waste Compliance Docket Facilities.

Date of Government Version: 05/31/2018	Source: Environmental Protection Agency
Date Data Arrived at EDR: 07/26/2018	Telephone: 202-564-0527
Date Made Active in Reports: 10/05/2018	Last EDR Contact: 03/01/2019
Number of Days to Update: 71	Next Scheduled EDR Contact: 06/10/2019
	Data Release Frequency: Varies

FUELS PROGRAM: EPA Fuels Program Registered Listing

This listing includes facilities that are registered under the Part 80 (Code of Federal Regulations) EPA Fuels Programs. All companies now are required to submit new and updated registrations.

GOVERNMENT RECORDS SEARCHED / DATA CURRENCY TRACKING

Date of Government Version: 02/19/2019
Date Data Arrived at EDR: 02/21/2019
Date Made Active in Reports: 04/01/2019
Number of Days to Update: 39

Source: EPA
Telephone: 800-385-6164
Last EDR Contact: 02/21/2019
Next Scheduled EDR Contact: 06/03/2019
Data Release Frequency: Quarterly

AIRS: Air Permit Program Listing

A listing of permits issued by the Air Permit Program.

Date of Government Version: 01/02/2019
Date Data Arrived at EDR: 01/31/2019
Date Made Active in Reports: 03/07/2019
Number of Days to Update: 35

Source: Department of Natural Resources
Telephone: 608-266-2621
Last EDR Contact: 04/15/2019
Next Scheduled EDR Contact: 07/29/2019
Data Release Frequency: Annually

ASBESTOS: Asbestos Notification Listing

Asbestos sites

Date of Government Version: 11/26/2018
Date Data Arrived at EDR: 11/27/2018
Date Made Active in Reports: 01/31/2019
Number of Days to Update: 65

Source: Department of Natural Resources
Telephone: 608-267-7542
Last EDR Contact: 02/25/2019
Next Scheduled EDR Contact: 06/10/2019
Data Release Frequency: Varies

BRRTS: Bureau of Remediation & Redevelopment Tracking System

BRRTS is a tracking system of contaminated sites. It holds key information for finding out more about a site or an activity. Activity types included are: Abandoned Container - An abandoned container with potentially hazardous contents recovered from a site. No discharge to the environment occurs. If the container did release a hazardous substance, a spill would be associated with the site. Superfund - is a federal program created by Congress in 1980 to finance cleanup of the nation's worst hazardous waste sites. VPLE - Voluntary Property Liability Exemptions apply to sites in which a property owner conducts an environmental investigation and cleanup of an entire property and then receives limits on their future liability. General Property - Environmental actions which apply to the property as a whole, rather than a specific source of contamination, such as the LUST or environmental repair site. Examples would be off-site letters, municipal liability clarification letters, lease letters, voluntary party liability exemption actions, and general liability clarification letters.

Date of Government Version: 11/01/2018
Date Data Arrived at EDR: 12/28/2018
Date Made Active in Reports: 02/21/2019
Number of Days to Update: 55

Source: Department of Natural Resources
Telephone: 608-261-6422
Last EDR Contact: 04/04/2019
Next Scheduled EDR Contact: 07/15/2019
Data Release Frequency: Quarterly

COAL ASH: Coal Ash Disposal Site Listing

A listing of coal combustion monofills.

Date of Government Version: 06/20/2018
Date Data Arrived at EDR: 06/26/2018
Date Made Active in Reports: 08/16/2018
Number of Days to Update: 51

Source: Department of Natural Resources
Telephone: 608-267-3538
Last EDR Contact: 03/25/2019
Next Scheduled EDR Contact: 07/08/2019
Data Release Frequency: Varies

DRYCLEANERS: Five Star Recognition Program Sites

Drycleaning facilities enrolled in the Five Star Recognition Program. The primary focus of the Five Star program is to encourage reductions in the use and emissions of perchloroethylene (perc), a common but potentially hazardous drycleaning solvent. Participating cleaners pursue recycling opportunities, spill prevention strategies, more efficient solvent use, and more wet cleaning to reduce their perc consumption.

Date of Government Version: 04/02/2012
Date Data Arrived at EDR: 04/05/2012
Date Made Active in Reports: 04/24/2012
Number of Days to Update: 19

Source: Department of Natural Resources
Telephone: 608-267-3125
Last EDR Contact: 03/11/2019
Next Scheduled EDR Contact: 06/24/2019
Data Release Frequency: Varies

GOVERNMENT RECORDS SEARCHED / DATA CURRENCY TRACKING

Financial Assurance 1: Financial Assurance Information Listing

Financial Assurance information.

Date of Government Version: 11/19/2018
Date Data Arrived at EDR: 11/21/2018
Date Made Active in Reports: 01/31/2019
Number of Days to Update: 71

Source: Department of Natural Resources
Telephone: 608-266-6965
Last EDR Contact: 05/15/2019
Next Scheduled EDR Contact: 09/02/2019
Data Release Frequency: Varies

Financial Assurance 2: Financial Assurance Information Listing

Information for underground storage tanks. Financial assurance is intended to ensure that resources are available to pay for the cost of closure, post-closure care, and corrective measures if the owner or operator of a regulated facility is unable or unwilling to pay.

Date of Government Version: 01/07/2019
Date Data Arrived at EDR: 01/09/2019
Date Made Active in Reports: 02/25/2019
Number of Days to Update: 47

Source: Department of Agriculture, Trade & Consumer Protection
Telephone: 608-266-0956
Last EDR Contact: 03/18/2019
Next Scheduled EDR Contact: 07/01/2019
Data Release Frequency: No Update Planned

Financial Assurance 3: Financial Assurance Information Listing

Financial assurance information listing for hazardous waste facilities.

Date of Government Version: 11/19/2018
Date Data Arrived at EDR: 11/21/2018
Date Made Active in Reports: 01/31/2019
Number of Days to Update: 71

Source: Department of Natural Resources
Telephone: 608-266-1486
Last EDR Contact: 05/15/2019
Next Scheduled EDR Contact: 09/02/2019
Data Release Frequency: Annually

LEAD: Lead Inspection Data

Lead inspection information.

Date of Government Version: 10/02/2018
Date Data Arrived at EDR: 10/18/2018
Date Made Active in Reports: 11/27/2018
Number of Days to Update: 40

Source: Department of Health & Family Services
Telephone: 608-267-0473
Last EDR Contact: 04/01/2019
Next Scheduled EDR Contact: 07/01/2019
Data Release Frequency: Annually

LEAD CERT: Lead Safe Housing Registry

A listing of Wisconsin properties that have been or currently are in our Lead-Free/Lead-Safe Property Registry.

Date of Government Version: 11/05/2018
Date Data Arrived at EDR: 11/06/2018
Date Made Active in Reports: 11/28/2018
Number of Days to Update: 22

Source: Department of Environmental & Occupation
Telephone: 608-267-0928
Last EDR Contact: 02/26/2019
Next Scheduled EDR Contact: 06/17/2019
Data Release Frequency: Varies

WI MANIFEST: Manifest Information

Hazardous waste manifest information.

Date of Government Version: 12/31/2017
Date Data Arrived at EDR: 06/15/2018
Date Made Active in Reports: 07/09/2018
Number of Days to Update: 24

Source: Department of Natural Resources
Telephone: N/A
Last EDR Contact: 03/11/2019
Next Scheduled EDR Contact: 06/24/2019
Data Release Frequency: Annually

NPDES: NPDES Permit Listing

A listing of stormwater permit industrial facilities.

Date of Government Version: 10/29/2018
Date Data Arrived at EDR: 11/16/2018
Date Made Active in Reports: 01/31/2019
Number of Days to Update: 76

Source: Department of Natural Resources
Telephone: 608-264-8971
Last EDR Contact: 02/21/2019
Next Scheduled EDR Contact: 06/03/2019
Data Release Frequency: Quarterly

GOVERNMENT RECORDS SEARCHED / DATA CURRENCY TRACKING

TIER 2: Tier 2 Facility Listing

A listing of facilities which store or manufacture hazardous materials that submit a chemical inventory report.

Date of Government Version: 12/31/2017
Date Data Arrived at EDR: 06/01/2018
Date Made Active in Reports: 07/09/2018
Number of Days to Update: 38

Source: Department of Natural Resources
Telephone: 608-242-3225
Last EDR Contact: 05/10/2019
Next Scheduled EDR Contact: 08/26/2019
Data Release Frequency: Varies

WRRSER: Wisconsin Remedial Response Site Evaluation Report

The WRRSER provides information about location, status, and priority of sites or facilities in the state which are known to cause or have a high potential to cause environmental pollution.

Date of Government Version: 10/01/1995
Date Data Arrived at EDR: 01/02/1996
Date Made Active in Reports: 02/01/1996
Number of Days to Update: 30

Source: Department of Natural Resources
Telephone: 608-261-6422
Last EDR Contact: 09/23/2016
Next Scheduled EDR Contact: 01/09/2017
Data Release Frequency: No Update Planned

EDR HIGH RISK HISTORICAL RECORDS

EDR Exclusive Records

EDR MGP: EDR Proprietary Manufactured Gas Plants

The EDR Proprietary Manufactured Gas Plant Database includes records of coal gas plants (manufactured gas plants) compiled by EDR's researchers. Manufactured gas sites were used in the United States from the 1800's to 1950's to produce a gas that could be distributed and used as fuel. These plants used whale oil, rosin, coal, or a mixture of coal, oil, and water that also produced a significant amount of waste. Many of the byproducts of the gas production, such as coal tar (oily waste containing volatile and non-volatile chemicals), sludges, oils and other compounds are potentially hazardous to human health and the environment. The byproduct from this process was frequently disposed of directly at the plant site and can remain or spread slowly, serving as a continuous source of soil and groundwater contamination.

Date of Government Version: N/A
Date Data Arrived at EDR: N/A
Date Made Active in Reports: N/A
Number of Days to Update: N/A

Source: EDR, Inc.
Telephone: N/A
Last EDR Contact: N/A
Next Scheduled EDR Contact: N/A
Data Release Frequency: No Update Planned

EDR Hist Auto: EDR Exclusive Historical Auto Stations

EDR has searched selected national collections of business directories and has collected listings of potential gas station/filling station/service station sites that were available to EDR researchers. EDR's review was limited to those categories of sources that might, in EDR's opinion, include gas station/filling station/service station establishments. The categories reviewed included, but were not limited to gas, gas station, gasoline station, filling station, auto, automobile repair, auto service station, service station, etc. This database falls within a category of information EDR classifies as "High Risk Historical Records", or HRHR. EDR's HRHR effort presents unique and sometimes proprietary data about past sites and operations that typically create environmental concerns, but may not show up in current government records searches.

Date of Government Version: N/A
Date Data Arrived at EDR: N/A
Date Made Active in Reports: N/A
Number of Days to Update: N/A

Source: EDR, Inc.
Telephone: N/A
Last EDR Contact: N/A
Next Scheduled EDR Contact: N/A
Data Release Frequency: Varies

EDR Hist Cleaner: EDR Exclusive Historical Cleaners

EDR has searched selected national collections of business directories and has collected listings of potential dry cleaner sites that were available to EDR researchers. EDR's review was limited to those categories of sources that might, in EDR's opinion, include dry cleaning establishments. The categories reviewed included, but were not limited to dry cleaners, cleaners, laundry, laundromat, cleaning/laundry, wash & dry etc. This database falls within a category of information EDR classifies as "High Risk Historical Records", or HRHR. EDR's HRHR effort presents unique and sometimes proprietary data about past sites and operations that typically create environmental concerns, but may not show up in current government records searches.

GOVERNMENT RECORDS SEARCHED / DATA CURRENCY TRACKING

Date of Government Version: N/A
Date Data Arrived at EDR: N/A
Date Made Active in Reports: N/A
Number of Days to Update: N/A

Source: EDR, Inc.
Telephone: N/A
Last EDR Contact: N/A
Next Scheduled EDR Contact: N/A
Data Release Frequency: Varies

EDR RECOVERED GOVERNMENT ARCHIVES

Exclusive Recovered Govt. Archives

RGA LF: Recovered Government Archive Solid Waste Facilities List

The EDR Recovered Government Archive Landfill database provides a list of landfills derived from historical databases and includes many records that no longer appear in current government lists. Compiled from Records formerly available from the Department of Natural Resources in Wisconsin.

Date of Government Version: N/A
Date Data Arrived at EDR: 07/01/2013
Date Made Active in Reports: 01/13/2014
Number of Days to Update: 196

Source: Department of Natural Resources
Telephone: N/A
Last EDR Contact: 06/01/2012
Next Scheduled EDR Contact: N/A
Data Release Frequency: Varies

RGA LUST: Recovered Government Archive Leaking Underground Storage Tank

The EDR Recovered Government Archive Leaking Underground Storage Tank database provides a list of LUST incidents derived from historical databases and includes many records that no longer appear in current government lists. Compiled from Records formerly available from the Department of Natural Resources in Wisconsin.

Date of Government Version: N/A
Date Data Arrived at EDR: 07/01/2013
Date Made Active in Reports: 12/27/2013
Number of Days to Update: 179

Source: Department of Natural Resources
Telephone: N/A
Last EDR Contact: 06/01/2012
Next Scheduled EDR Contact: N/A
Data Release Frequency: Varies

COUNTY RECORDS

MILWAUKEE COUNTY:

BROWNFIELDS 2: List of Tax Delinquent Brownfields

Current owners of these sites have not paid their property taxes for one or more years. Based on at least an initial screening of these properties (including a historical land use check and a site visit), the City has decided not to foreclose because of potential environmental contamination. However, the City (using State Statute 75.106) may begin foreclosure, and then assign the foreclosure judgment to a new party that will remediate and redevelop the site. Testing may demonstrate that the site is clean or needs limited environmental clean-up.

Date of Government Version: 07/11/2018
Date Data Arrived at EDR: 07/31/2018
Date Made Active in Reports: 08/28/2018
Number of Days to Update: 28

Source: Redevelopment Authority of the City of Milwaukee
Telephone: 414-286-5642
Last EDR Contact: 05/03/2019
Next Scheduled EDR Contact: 08/12/2019
Data Release Frequency: Semi-Annually

OTHER DATABASE(S)

Depending on the geographic area covered by this report, the data provided in these specialty databases may or may not be complete. For example, the existence of wetlands information data in a specific report does not mean that all wetlands in the area covered by the report are included. Moreover, the absence of any reported wetlands information does not necessarily mean that wetlands do not exist in the area covered by the report.

CT MANIFEST: Hazardous Waste Manifest Data

Facility and manifest data. Manifest is a document that lists and tracks hazardous waste from the generator through transporters to a tsd facility.

GOVERNMENT RECORDS SEARCHED / DATA CURRENCY TRACKING

Date of Government Version: 02/11/2019
Date Data Arrived at EDR: 02/12/2019
Date Made Active in Reports: 03/04/2019
Number of Days to Update: 20

Source: Department of Energy & Environmental Protection
Telephone: 860-424-3375
Last EDR Contact: 05/14/2019
Next Scheduled EDR Contact: 08/26/2019
Data Release Frequency: No Update Planned

NJ MANIFEST: Manifest Information

Hazardous waste manifest information.

Date of Government Version: 12/31/2018
Date Data Arrived at EDR: 04/10/2019
Date Made Active in Reports: 05/16/2019
Number of Days to Update: 36

Source: Department of Environmental Protection
Telephone: N/A
Last EDR Contact: 04/10/2019
Next Scheduled EDR Contact: 07/22/2019
Data Release Frequency: Annually

NY MANIFEST: Facility and Manifest Data

Manifest is a document that lists and tracks hazardous waste from the generator through transporters to a TSD facility.

Date of Government Version: 01/01/2019
Date Data Arrived at EDR: 01/30/2019
Date Made Active in Reports: 02/14/2019
Number of Days to Update: 15

Source: Department of Environmental Conservation
Telephone: 518-402-8651
Last EDR Contact: 05/01/2019
Next Scheduled EDR Contact: 08/12/2019
Data Release Frequency: Quarterly

PA MANIFEST: Manifest Information

Hazardous waste manifest information.

Date of Government Version: 12/31/2017
Date Data Arrived at EDR: 10/23/2018
Date Made Active in Reports: 11/27/2018
Number of Days to Update: 35

Source: Department of Environmental Protection
Telephone: 717-783-8990
Last EDR Contact: 04/15/2019
Next Scheduled EDR Contact: 07/29/2019
Data Release Frequency: Annually

RI MANIFEST: Manifest information

Hazardous waste manifest information

Date of Government Version: 12/31/2017
Date Data Arrived at EDR: 02/23/2018
Date Made Active in Reports: 04/09/2018
Number of Days to Update: 45

Source: Department of Environmental Management
Telephone: 401-222-2797
Last EDR Contact: 05/17/2019
Next Scheduled EDR Contact: 09/02/2019
Data Release Frequency: Annually

VT MANIFEST: Hazardous Waste Manifest Data

Hazardous waste manifest information.

Date of Government Version: 01/16/2019
Date Data Arrived at EDR: 01/17/2019
Date Made Active in Reports: 02/19/2019
Number of Days to Update: 33

Source: Department of Environmental Conservation
Telephone: 802-241-3443
Last EDR Contact: 04/15/2019
Next Scheduled EDR Contact: 07/29/2019
Data Release Frequency: Annually

Oil/Gas Pipelines

Source: PennWell Corporation

Petroleum Bundle (Crude Oil, Refined Products, Petrochemicals, Gas Liquids (LPG/NGL), and Specialty Gases (Miscellaneous)) N = Natural Gas Bundle (Natural Gas, Gas Liquids (LPG/NGL), and Specialty Gases (Miscellaneous)). This map includes information copyrighted by PennWell Corporation. This information is provided on a best effort basis and PennWell Corporation does not guarantee its accuracy nor warrant its fitness for any particular purpose. Such information has been reprinted with the permission of PennWell.

Electric Power Transmission Line Data

Source: PennWell Corporation

This map includes information copyrighted by PennWell Corporation. This information is provided on a best effort basis and PennWell Corporation does not guarantee its accuracy nor warrant its fitness for any particular purpose. Such information has been reprinted with the permission of PennWell.

GOVERNMENT RECORDS SEARCHED / DATA CURRENCY TRACKING

Sensitive Receptors: There are individuals deemed sensitive receptors due to their fragile immune systems and special sensitivity to environmental discharges. These sensitive receptors typically include the elderly, the sick, and children. While the location of all sensitive receptors cannot be determined, EDR indicates those buildings and facilities - schools, daycares, hospitals, medical centers, and nursing homes - where individuals who are sensitive receptors are likely to be located.

AHA Hospitals:

Source: American Hospital Association, Inc.

Telephone: 312-280-5991

The database includes a listing of hospitals based on the American Hospital Association's annual survey of hospitals.

Medical Centers: Provider of Services Listing

Source: Centers for Medicare & Medicaid Services

Telephone: 410-786-3000

A listing of hospitals with Medicare provider number, produced by Centers of Medicare & Medicaid Services, a federal agency within the U.S. Department of Health and Human Services.

Nursing Homes

Source: National Institutes of Health

Telephone: 301-594-6248

Information on Medicare and Medicaid certified nursing homes in the United States.

Public Schools

Source: National Center for Education Statistics

Telephone: 202-502-7300

The National Center for Education Statistics' primary database on elementary and secondary public education in the United States. It is a comprehensive, annual, national statistical database of all public elementary and secondary schools and school districts, which contains data that are comparable across all states.

Private Schools

Source: National Center for Education Statistics

Telephone: 202-502-7300

The National Center for Education Statistics' primary database on private school locations in the United States.

Daycare Centers: Day Care Directory

Source: Department of Health & Family Services

Telephone: 608-266-9314

Flood Zone Data: This data was obtained from the Federal Emergency Management Agency (FEMA). It depicts 100-year and 500-year flood zones as defined by FEMA. It includes the National Flood Hazard Layer (NFHL) which incorporates Flood Insurance Rate Map (FIRM) data and Q3 data from FEMA in areas not covered by NFHL.

Source: FEMA

Telephone: 877-336-2627

Date of Government Version: 2003, 2015

NWI: National Wetlands Inventory. This data, available in select counties across the country, was obtained by EDR in 2002, 2005 and 2010 from the U.S. Fish and Wildlife Service.

Current USGS 7.5 Minute Topographic Map

Source: U.S. Geological Survey

STREET AND ADDRESS INFORMATION

© 2015 TomTom North America, Inc. All rights reserved. This material is proprietary and the subject of copyright protection and other intellectual property rights owned by or licensed to Tele Atlas North America, Inc. The use of this material is subject to the terms of a license agreement. You will be held liable for any unauthorized copying or disclosure of this material.

GEOCHECK[®] - PHYSICAL SETTING SOURCE ADDENDUM

TARGET PROPERTY ADDRESS

MADISON AASF # 2
MADISON, WI
MADISON, WI 53704

TARGET PROPERTY COORDINATES

Latitude (North):	43.124811 - 43° 7' 29.32"
Longitude (West):	89.339395 - 89° 20' 21.82"
Universal Transverse Mercator:	Zone 16
UTM X (Meters):	309697.2
UTM Y (Meters):	4777116.5
Elevation:	860 ft. above sea level

USGS TOPOGRAPHIC MAP

Target Property Map:	5954805 MADISON EAST, WI
Version Date:	2013
North Map:	5954797 DE FOREST, WI
Version Date:	2013

EDR's GeoCheck Physical Setting Source Addendum is provided to assist the environmental professional in forming an opinion about the impact of potential contaminant migration.

Assessment of the impact of contaminant migration generally has two principle investigative components:

1. Groundwater flow direction, and
2. Groundwater flow velocity.

Groundwater flow direction may be impacted by surface topography, hydrology, hydrogeology, characteristics of the soil, and nearby wells. Groundwater flow velocity is generally impacted by the nature of the geologic strata.

GEOCHECK® - PHYSICAL SETTING SOURCE SUMMARY

GROUNDWATER FLOW DIRECTION INFORMATION

Groundwater flow direction for a particular site is best determined by a qualified environmental professional using site-specific well data. If such data is not reasonably ascertainable, it may be necessary to rely on other sources of information, such as surface topographic information, hydrologic information, hydrogeologic data collected on nearby properties, and regional groundwater flow information (from deep aquifers).

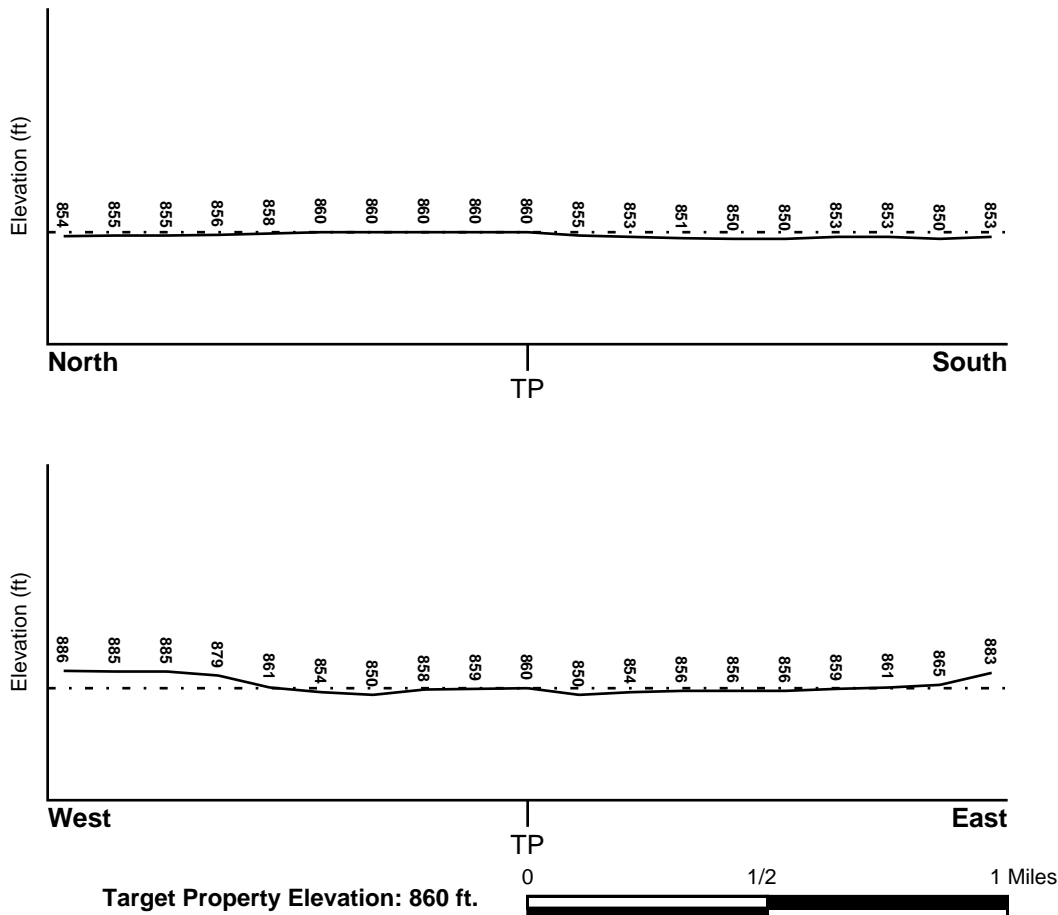
TOPOGRAPHIC INFORMATION

Surface topography may be indicative of the direction of surficial groundwater flow. This information can be used to assist the environmental professional in forming an opinion about the impact of nearby contaminated properties or, should contamination exist on the target property, what downgradient sites might be impacted.

TARGET PROPERTY TOPOGRAPHY

General Topographic Gradient: General SSE

SURROUNDING TOPOGRAPHY: ELEVATION PROFILES



Source: Topography has been determined from the USGS 7.5' Digital Elevation Model and should be evaluated on a relative (not an absolute) basis. Relative elevation information between sites of close proximity should be field verified.

GEOCHECK® - PHYSICAL SETTING SOURCE SUMMARY

HYDROLOGIC INFORMATION

Surface water can act as a hydrologic barrier to groundwater flow. Such hydrologic information can be used to assist the environmental professional in forming an opinion about the impact of nearby contaminated properties or, should contamination exist on the target property, what downgradient sites might be impacted.

Refer to the Physical Setting Source Map following this summary for hydrologic information (major waterways and bodies of water).

FEMA FLOOD ZONE

<u>Flood Plain Panel at Target Property</u>	<u>FEMA Source Type</u>
55025C0427H	FEMA FIRM Flood data
<u>Additional Panels in search area:</u>	<u>FEMA Source Type</u>
55025C0263H	FEMA FIRM Flood data
55025C0264H	FEMA FIRM Flood data
55025C0426H	FEMA FIRM Flood data

NATIONAL WETLAND INVENTORY

<u>NWI Quad at Target Property</u>	<u>NWI Electronic Data Coverage</u>
MADISON EAST	YES - refer to the Overview Map and Detail Map

HYDROGEOLOGIC INFORMATION

Hydrogeologic information obtained by installation of wells on a specific site can often be an indicator of groundwater flow direction in the immediate area. Such hydrogeologic information can be used to assist the environmental professional in forming an opinion about the impact of nearby contaminated properties or, should contamination exist on the target property, what downgradient sites might be impacted.

Site-Specific Hydrogeological Data:*

Search Radius:	1.25 miles
Status:	Not found

AQUIFLOW®

Search Radius: 1.000 Mile.

EDR has developed the AQUIFLOW Information System to provide data on the general direction of groundwater flow at specific points. EDR has reviewed reports submitted by environmental professionals to regulatory authorities at select sites and has extracted the date of the report, groundwater flow direction as determined hydrogeologically, and the depth to water table.

<u>MAP ID</u>	<u>LOCATION FROM TP</u>	<u>GENERAL DIRECTION GROUNDWATER FLOW</u>
1	1/4 - 1/2 Mile East	WSW
3	1/4 - 1/2 Mile NE	S
A4	1/4 - 1/2 Mile East	Varies
A5	1/4 - 1/2 Mile ESE	SE
6	1/4 - 1/2 Mile NNE	SSW
10	1/2 - 1 Mile ENE	Varies

* ©1996 Site-specific hydrogeological data gathered by CERCLIS Alerts, Inc., Bainbridge Island, WA. All rights reserved. All of the information and opinions presented are those of the cited EPA report(s), which were completed under a Comprehensive Environmental Response Compensation and Liability Information System (CERCLIS) investigation.

GEOCHECK® - PHYSICAL SETTING SOURCE SUMMARY

<u>MAP ID</u>	<u>LOCATION FROM TP</u>	<u>GENERAL DIRECTION GROUNDWATER FLOW</u>
11	1/2 - 1 Mile WNW	Not Reported
13	1/2 - 1 Mile NW	ESE
14	1/2 - 1 Mile NNE	SE
15	1/2 - 1 Mile East	SE
C16	1/2 - 1 Mile NNW	Not Reported
C17	1/2 - 1 Mile NNW	SSW
C18	1/2 - 1 Mile NNW	Not Reported
19	1/2 - 1 Mile ESE	SSW
20	1/2 - 1 Mile West	SW
21	1/2 - 1 Mile ESE	NW
D22	1/2 - 1 Mile SSE	Not Reported
E23	1/2 - 1 Mile SE	W
E24	1/2 - 1 Mile SE	ESE
25	1/2 - 1 Mile NNW	Varies
26	1/2 - 1 Mile SE	Varies
D27	1/2 - 1 Mile SSE	SW
30	1/2 - 1 Mile ESE	NNW
1G	1/2 - 1 Mile NNW	Varies
2G	1/2 - 1 Mile NNW	SSW
3G	1/2 - 1 Mile NNW	Not Reported
4G	1/2 - 1 Mile NNW	Not Reported
5G	1/2 - 1 Mile NNE	SE
6G	1/2 - 1 Mile NW	ESE
7G	1/4 - 1/2 Mile NNE	SSW
8G	1/2 - 1 Mile WNW	Not Reported
9G	1/4 - 1/2 Mile NE	S
10G	1/2 - 1 Mile ENE	Varies
11G	1/4 - 1/2 Mile East	WSW
12G	1/2 - 1 Mile West	SW
13G	1/4 - 1/2 Mile East	Varies
14G	1/4 - 1/2 Mile ESE	SE
15G	1/2 - 1 Mile East	SE
16G	1/2 - 1 Mile ESE	SSW
17G	1/2 - 1 Mile ESE	NNW
18G	1/2 - 1 Mile ESE	NW
19G	1/2 - 1 Mile SE	Varies
20G	1/2 - 1 Mile SE	ESE
21G	1/2 - 1 Mile SE	W
22G	1/2 - 1 Mile SSE	Not Reported
23G	1/2 - 1 Mile SSE	SW

For additional site information, refer to Physical Setting Source Map Findings.

GEOCHECK® - PHYSICAL SETTING SOURCE SUMMARY

GROUNDWATER FLOW VELOCITY INFORMATION

Groundwater flow velocity information for a particular site is best determined by a qualified environmental professional using site specific geologic and soil strata data. If such data are not reasonably ascertainable, it may be necessary to rely on other sources of information, including geologic age identification, rock stratigraphic unit and soil characteristics data collected on nearby properties and regional soil information. In general, contaminant plumes move more quickly through sandy-gravelly types of soils than silty-clayey types of soils.

GEOLOGIC INFORMATION IN GENERAL AREA OF TARGET PROPERTY

Geologic information can be used by the environmental professional in forming an opinion about the relative speed at which contaminant migration may be occurring.

ROCK STRATIGRAPHIC UNIT


Era:	Paleozoic
System:	Ordovician
Series:	Lower Ordovician (Canadian)
Code:	O1 <i>(decoded above as Era, System & Series)</i>

GEOLOGIC AGE IDENTIFICATION

Category: Stratified Sequence

Geologic Age and Rock Stratigraphic Unit Source: P.G. Schruben, R.E. Arndt and W.J. Bawiec, Geology of the Conterminous U.S. at 1:2,500,000 Scale - a digital representation of the 1974 P.B. King and H.M. Beikman Map, USGS Digital Data Series DDS - 11 (1994).

SSURGO SOIL MAP - 5659724.2s



- ★ Target Property
- SSURGO Soil
- Water

0 1/16 1/8 1/4 Miles



SITE NAME: Madison AASF # 2
ADDRESS: Madison, WI
Madison WI 53704
LAT/LONG: 43.124811 / 89.339395

CLIENT: AECOM
CONTACT: Brittany Kirchmann
INQUIRY #: 5659724.2s
DATE: May 21, 2019 8:19 pm

GEOCHECK® - PHYSICAL SETTING SOURCE SUMMARY

DOMINANT SOIL COMPOSITION IN GENERAL AREA OF TARGET PROPERTY

The U.S. Department of Agriculture's (USDA) Soil Conservation Service (SCS) leads the National Cooperative Soil Survey (NCSS) and is responsible for collecting, storing, maintaining and distributing soil survey information for privately owned lands in the United States. A soil map in a soil survey is a representation of soil patterns in a landscape. The following information is based on Soil Conservation Service SSURGO data.

Soil Map ID: 1

Soil Component Name: Hayfield

Soil Surface Texture: silt loam

Hydrologic Group: Class B - Moderate infiltration rates. Deep and moderately deep, moderately well and well drained soils with moderately coarse textures.

Soil Drainage Class: Somewhat poorly drained

Hydric Status: Not hydric

Corrosion Potential - Uncoated Steel: Low

Depth to Bedrock Min: > 0 inches

Depth to Watertable Min: > 114 inches

Soil Layer Information							
	Boundary			Classification		Saturated hydraulic conductivity micro m/sec	Soil Reaction (pH)
Layer	Upper	Lower	Soil Texture Class	AASHTO Group	Unified Soil		
1	0 inches	11 inches	silt loam	Not reported	Not reported	Max: 141 Min: 42	Max: 7.8 Min: 5.6
2	11 inches	29 inches	loam	Not reported	Not reported	Max: 141 Min: 42	Max: 7.8 Min: 5.6
3	29 inches	59 inches	coarse sand	Not reported	Not reported	Max: 141 Min: 42	Max: 7.8 Min: 5.6

Soil Map ID: 2

Soil Component Name: Sable

Soil Surface Texture: silty clay loam

Hydrologic Group: Class B/D - Drained/undrained hydrology class of soils that can be drained and are classified.

Soil Drainage Class: Poorly drained

GEOCHECK® - PHYSICAL SETTING SOURCE SUMMARY

Hydric Status: All hydric

Corrosion Potential - Uncoated Steel: High

Depth to Bedrock Min: > 0 inches

Depth to Watertable Min: > 0 inches

Soil Layer Information							
Layer	Boundary		Soil Texture Class	Classification		Saturated hydraulic conductivity micro m/sec	Soil Reaction (pH)
	Upper	Lower		AASHTO Group	Unified Soil		
1	0 inches	18 inches	silty clay loam	Not reported	Not reported	Max: 14 Min: 4	Max: 8.4 Min: 6.6
2	18 inches	25 inches	silty clay loam	Not reported	Not reported	Max: 14 Min: 4	Max: 8.4 Min: 6.6
3	25 inches	42 inches	silty clay loam	Not reported	Not reported	Max: 14 Min: 4	Max: 8.4 Min: 6.6
4	42 inches	59 inches	silt loam	Not reported	Not reported	Max: 14 Min: 4	Max: 8.4 Min: 6.6

Soil Map ID: 3

Soil Component Name: Virgil

Soil Surface Texture: silt loam

Hydrologic Group: Class B - Moderate infiltration rates. Deep and moderately deep, moderately well and well drained soils with moderately coarse textures.

Soil Drainage Class: Somewhat poorly drained

Hydric Status: Not hydric

Corrosion Potential - Uncoated Steel: High

Depth to Bedrock Min: > 0 inches

Depth to Watertable Min: > 61 inches

Soil Layer Information							
Layer	Boundary		Soil Texture Class	Classification		Saturated hydraulic conductivity micro m/sec	Soil Reaction (pH)
	Upper	Lower		AASHTO Group	Unified Soil		
1	0 inches	9 inches	silt loam	Not reported	Not reported	Max: 141 Min: 141	Max: 8.4 Min: 6.1

GEOCHECK® - PHYSICAL SETTING SOURCE SUMMARY

Soil Layer Information							
Layer	Boundary		Soil Texture Class	Classification		Saturated hydraulic conductivity micro m/sec	Soil Reaction (pH)
	Upper	Lower		AASHTO Group	Unified Soil		
2	9 inches	14 inches	silt loam	Not reported	Not reported	Max: 141 Min: 141	Max: 8.4 Min: 6.1
3	14 inches	51 inches	silty clay loam	Not reported	Not reported	Max: 141 Min: 141	Max: 8.4 Min: 6.1
4	51 inches	55 inches	sandy clay loam	Not reported	Not reported	Max: 141 Min: 141	Max: 8.4 Min: 6.1
5	55 inches	59 inches	sand and gravel	Not reported	Not reported	Max: 141 Min: 141	Max: 8.4 Min: 6.1

Soil Map ID: 4

Soil Component Name: Palms

Soil Surface Texture: muck

Hydrologic Group: Class A/D - Drained/undrained hydrology class of soils that can be drained and are classified.

Soil Drainage Class: Very poorly drained

Hydric Status: All hydric

Corrosion Potential - Uncoated Steel: High

Depth to Bedrock Min: > 0 inches

Depth to Watertable Min: > 0 inches

Soil Layer Information							
Layer	Boundary		Soil Texture Class	Classification		Saturated hydraulic conductivity micro m/sec	Soil Reaction (pH)
	Upper	Lower		AASHTO Group	Unified Soil		
1	0 inches	31 inches	muck	Not reported	Not reported	Max: 141 Min: 14	Max: Min:
2	31 inches	48 inches	silt loam	Not reported	Not reported	Max: 141 Min: 14	Max: Min:
3	48 inches	59 inches	fine sand	Not reported	Not reported	Max: 141 Min: 14	Max: Min:

GEOCHECK® - PHYSICAL SETTING SOURCE SUMMARY

Soil Map ID: 5

Soil Component Name: Batavia

Soil Surface Texture: silt loam

Hydrologic Group: Class B - Moderate infiltration rates. Deep and moderately deep, moderately well and well drained soils with moderately coarse textures.

Soil Drainage Class: Well drained

Hydric Status: Not hydric

Corrosion Potential - Uncoated Steel: Low

Depth to Bedrock Min: > 0 inches

Depth to Watertable Min: > 0 inches

Soil Layer Information							
Layer	Boundary		Soil Texture Class	Classification		Saturated hydraulic conductivity micro m/sec	Soil Reaction (pH)
	Upper	Lower		AASHTO Group	Unified Soil		
1	0 inches	9 inches	silt loam	Not reported	Not reported	Max: 141 Min: 141	Max: 8.4 Min: 7.4
2	9 inches	44 inches	silty clay loam	Not reported	Not reported	Max: 141 Min: 141	Max: 8.4 Min: 7.4
3	44 inches	50 inches	gravelly clay loam	Not reported	Not reported	Max: 141 Min: 141	Max: 8.4 Min: 7.4
4	50 inches	59 inches	sand and gravel	Not reported	Not reported	Max: 141 Min: 141	Max: 8.4 Min: 7.4

Soil Map ID: 6

Soil Component Name: Wacousta

Soil Surface Texture: silty clay loam

Hydrologic Group: Class B/D - Drained/undrained hydrology class of soils that can be drained and are classified.

Soil Drainage Class: Very poorly drained

Hydric Status: All hydric

Corrosion Potential - Uncoated Steel: High

Depth to Bedrock Min: > 0 inches

Depth to Watertable Min: > 0 inches

GEOCHECK® - PHYSICAL SETTING SOURCE SUMMARY

Soil Layer Information							
Layer	Boundary		Soil Texture Class	Classification		Saturated hydraulic conductivity micro m/sec	Soil Reaction (pH)
	Upper	Lower		AASHTO Group	Unified Soil		
1	0 inches	11 inches	silty clay loam	Not reported	Not reported	Max: 14 Min: 4	Max: 8.4 Min: 7.4
2	11 inches	20 inches	silty clay loam	Not reported	Not reported	Max: 14 Min: 4	Max: 8.4 Min: 7.4
3	20 inches	59 inches	silt loam	Not reported	Not reported	Max: 14 Min: 4	Max: 8.4 Min: 7.4

LOCAL / REGIONAL WATER AGENCY RECORDS

EDR Local/Regional Water Agency records provide water well information to assist the environmental professional in assessing sources that may impact ground water flow direction, and in forming an opinion about the impact of contaminant migration on nearby drinking water wells.

WELL SEARCH DISTANCE INFORMATION

<u>DATABASE</u>	<u>SEARCH DISTANCE (miles)</u>
Federal USGS	1.000
Federal FRDS PWS	Nearest PWS within 1 mile
State Database	1.000

FEDERAL USGS WELL INFORMATION

<u>MAP ID</u>	<u>WELL ID</u>	<u>LOCATION FROM TP</u>
7	USGS40001310096	1/2 - 1 Mile NNW
12	USGS40001310083	1/2 - 1 Mile ENE
F28	USGS40001329667	1/2 - 1 Mile WSW
F29	USGS40001310007	1/2 - 1 Mile WSW

FEDERAL FRDS PUBLIC WATER SUPPLY SYSTEM INFORMATION

<u>MAP ID</u>	<u>WELL ID</u>	<u>LOCATION FROM TP</u>
No PWS System Found		

Note: PWS System location is not always the same as well location.

STATE DATABASE WELL INFORMATION

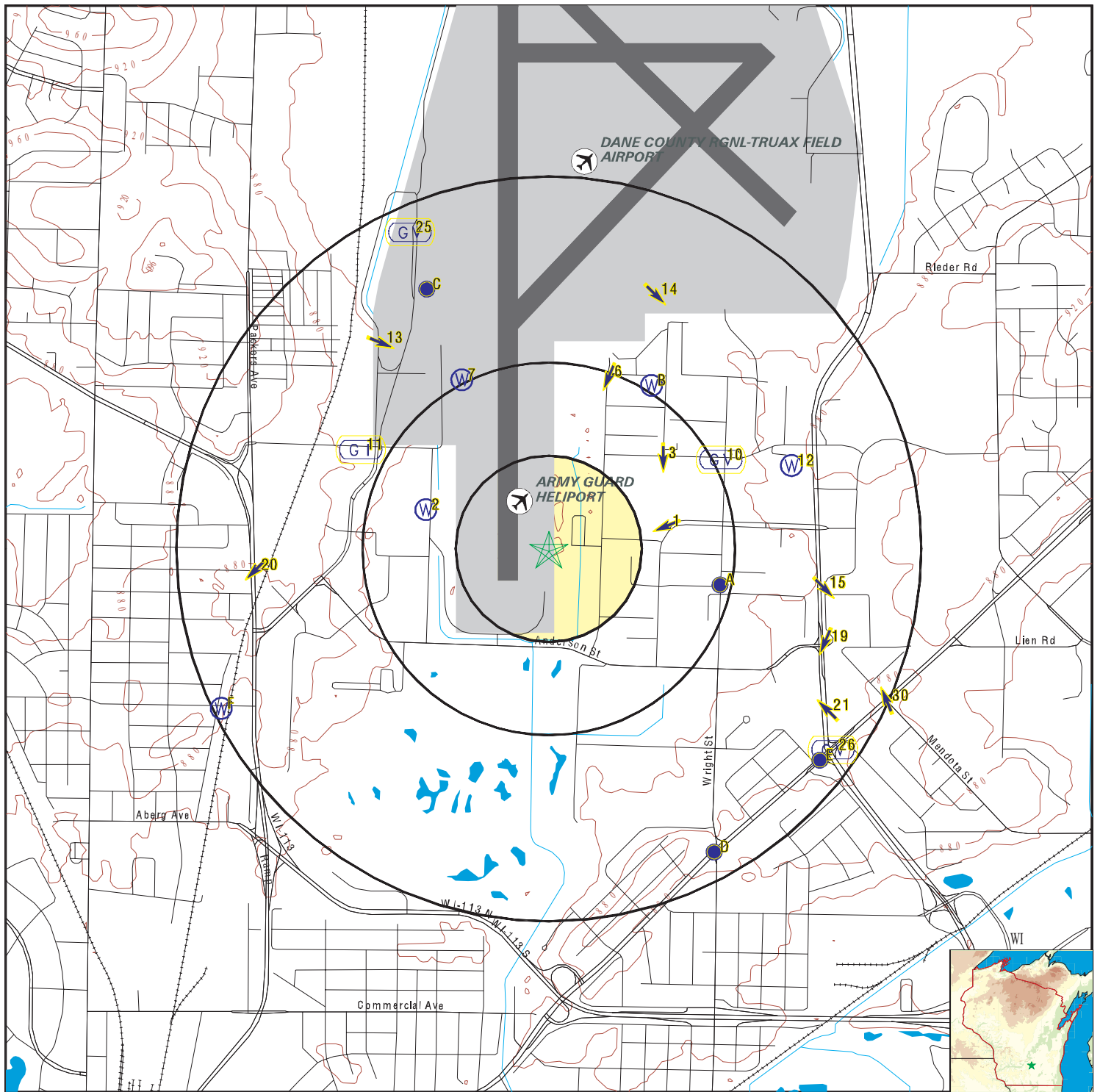
<u>MAP ID</u>	<u>WELL ID</u>	<u>LOCATION FROM TP</u>

GEOCHECK® - PHYSICAL SETTING SOURCE SUMMARY

STATE DATABASE WELL INFORMATION

MAP ID	WELL ID	LOCATION FROM TP
2	WI5000000366720	1/4 - 1/2 Mile WNW
B8	WI5000000331181	1/2 - 1 Mile NNE
B9	WI5000000341480	1/2 - 1 Mile NE

PHYSICAL SETTING SOURCE MAP - 5659724.2s



- County Boundary
- Major Roads
- Contour Lines
- Airports
- Earthquake epicenter, Richter 5 or greater
- Water Wells
- Public Water Supply Wells
- Cluster of Multiple Icons

- Groundwater Flow Direction
- Indeterminate Groundwater Flow at Location
- Groundwater Flow Varies at Location
- Closest Hydrogeological Data

0 1/4 1/2 1 Miles



<p>SITE NAME: Madison AASF # 2</p> <p>ADDRESS: Madison, WI</p> <p>LAT/LONG: 43.124811 / 89.339395</p>	<p>CLIENT: AECOM</p> <p>CONTACT: Brittany Kirchmann</p> <p>INQUIRY #: 5659724.2s</p> <p>DATE: May 21, 2019 8:19 pm</p>
--	--

GEOCHECK® - PHYSICAL SETTING SOURCE MAP FINDINGS

Map ID
Direction
Distance
Elevation

Database EDR ID Number

1 East 1/4 - 1/2 Mile Lower	Site ID:	26289		
	Groundwater Flow:	WSW	AQUIFLOW	44890
	Shallowest Water Table Depth:	6		
	Deepest Water Table Depth:	10		
	Average Water Table Depth:	Not Reported		
	Date:	06/1999		
<hr/>				
2 WNW 1/4 - 1/2 Mile Lower			WI WELLS	WI5000000366720
	WI Well #:	YJ743	Date Completed:	20130817
	DNR Received:	20130823	Construction Name:	SAM'S WELL DRILLING INC
	Constructor ID:	370	Well Status:	1
	Original Year:	Not Reported	Reason for Replacement:	24 GEOTHERMAL BORES
	Previous Well ID:	Not Reported	New Well ID:	Not Reported
	Well Type:	1	Well Category:	L
	Facility Type:	GEOTHERMAL	Pump Level Below Surface:	1
	Pump Amt (gal):	1	Pump Time (hrs):	1
	Well Grade (in):	18	Well Developed:	Y
	Well Capped:	Y	Well Depth:	255
<hr/>				
3 NE 1/4 - 1/2 Mile Higher	Site ID:	Not Reported		
	Groundwater Flow:	S	AQUIFLOW	44989
	Shallowest Water Table Depth:	12.72		
	Deepest Water Table Depth:	12.80		
	Average Water Table Depth:	Not Reported		
	Date:	12/1993		
<hr/>				
A4 East 1/4 - 1/2 Mile Lower	Site ID:	Not Reported		
	Groundwater Flow:	Varies	AQUIFLOW	44932
	Shallowest Water Table Depth:	8		
	Deepest Water Table Depth:	8		
	Average Water Table Depth:	Not Reported		
	Date:	07/1999		
<hr/>				
A5 ESE 1/4 - 1/2 Mile Lower	Site ID:	Not Reported		
	Groundwater Flow:	SE	AQUIFLOW	45497
	Shallowest Water Table Depth:	8.5		
	Deepest Water Table Depth:	9.5		
	Average Water Table Depth:	Not Reported		
	Date:	05/1995		
<hr/>				
6 NNE 1/4 - 1/2 Mile Higher	Site ID:	Not Reported		
	Groundwater Flow:	SSW	AQUIFLOW	44988
	Shallowest Water Table Depth:	5		
	Deepest Water Table Depth:	10		
	Average Water Table Depth:	Not Reported		
	Date:	03/1994		

GEOCHECK® - PHYSICAL SETTING SOURCE MAP FINDINGS

Map ID
Direction
Distance
Elevation

Database EDR ID Number

7
NNW
1/2 - 1 Mile
Lower

FED USGS USGS40001310096

Organization ID:	USGS-WI	Organization Name:	USGS Wisconsin Water Science Center
Monitor Location:	DN-08/10E/29-0072	Type:	Well
Description:	Not Reported	HUC:	07090001
Drainage Area:	Not Reported	Drainage Area Units:	Not Reported
Contrib Drainage Area:	Not Reported	Contrib Drainage Area Units:	Not Reported
Aquifer:	Not Reported	Formation Type:	Not Reported
Aquifer Type:	Not Reported	Construction Date:	Not Reported
Well Depth:	258	Well Depth Units:	ft
Well Hole Depth:	258	Well Hole Depth Units:	ft

B8
NNE
1/2 - 1 Mile
Higher

WI WELLS WI5000000331181

WI Well #:	WM818	Date Completed:	20090121
DNR Received:	20090212	Construction Name:	VAN DE YACHT BILL WTR WELL & SPECIA
Constructor ID:	4462	Well Status:	1
Original Year:	Not Reported	Reason for Replacement:	Not Reported
Previous Well ID:	Not Reported	New Well ID:	Not Reported
Well Type:	1	Well Category:	LT
Facility Type:	Test Loop	Pump Level Below Surface:	40
Pump Amt (gal):	1	Pump Time (hrs):	1
Well Grade (in):	12	Well Developed:	Y
Well Capped:	Y	Well Depth:	250

B9
NE
1/2 - 1 Mile
Higher

WI WELLS WI5000000341480

WI Well #:	UK196	Date Completed:	20100323
DNR Received:	20100426	Construction Name:	WEBSTER BRAD & SONS DRILLING INC
Constructor ID:	6574	Well Status:	1
Original Year:	Not Reported	Reason for Replacement:	Not Reported
Previous Well ID:	Not Reported	New Well ID:	Not Reported
Well Type:	1	Well Category:	L
Facility Type:	Not Reported	Pump Level Below Surface:	0
Pump Amt (gal):	0	Pump Time (hrs):	0
Well Grade (in):	0	Well Developed:	Not Reported
Well Capped:	Not Reported	Well Depth:	240

10
ENE
1/2 - 1 Mile
Higher

Site ID:	Not Reported
Groundwater Flow:	Varies
Shallowest Water Table Depth:	15
Deepest Water Table Depth:	18
Average Water Table Depth:	Not Reported
Date:	01/1998

AQUIFLOW 44974

GEOCHECK® - PHYSICAL SETTING SOURCE MAP FINDINGS

Map ID
Direction
Distance
Elevation

Database EDR ID Number

11
WNW
1/2 - 1 Mile
Higher

Site ID: 27291
Groundwater Flow: Not Reported
Shallowest Water Table Depth: 25
Deepest Water Table Depth: Not Reported
Average Water Table Depth: Not Reported
Date: 04/1992

AQUIFLOW 45598

12
ENE
1/2 - 1 Mile
Higher

FED USGS USGS40001310083

Organization ID: USGS-WI
Monitor Location: DN-08/10E/29-0085
Description: Not Reported
Drainage Area: Not Reported
Contrib Drainage Area: Not Reported
Aquifer: Cambrian-Ordovician aquifer system
Formation Type: Not Reported
Construction Date: Not Reported
Well Depth Units: ft
Well Hole Depth Units: ft

Organization Name: USGS Wisconsin Water Science Center
Type: Well
HUC: 07070005
Drainage Area Units: Not Reported
Contrib Drainage Area Units: Not Reported
Aquifer Type: Not Reported
Well Depth: 269
Well Hole Depth: 269

Ground water levels, Number of Measurements: 1
Feet below surface: 11.00
Note: Not Reported

Level reading date: 1937-01-01
Feet to sea level: Not Reported

13
NW
1/2 - 1 Mile
Higher

Site ID: Not Reported
Groundwater Flow: ESE
Shallowest Water Table Depth: 9.46
Deepest Water Table Depth: 11.03
Average Water Table Depth: Not Reported
Date: 06/1996

AQUIFLOW 45498

14
NNE
1/2 - 1 Mile
Lower

Site ID: Not Reported
Groundwater Flow: SE
Shallowest Water Table Depth: Not Reported
Deepest Water Table Depth: Not Reported
Average Water Table Depth: Not Reported
Date: 03/1994

AQUIFLOW 44987

15
East
1/2 - 1 Mile
Higher

Site ID: Not Reported
Groundwater Flow: SE
Shallowest Water Table Depth: 12
Deepest Water Table Depth: 20
Average Water Table Depth: Not Reported
Date: 05/1994

AQUIFLOW 44912

GEOCHECK® - PHYSICAL SETTING SOURCE MAP FINDINGS

Map ID
Direction
Distance
Elevation

Database EDR ID Number

C16 NNW 1/2 - 1 Mile Lower	Site ID:	116173	AQUIFLOW	45453
	Groundwater Flow:	Not Reported		
	Shallowest Water Table Depth:	10		
	Deepest Water Table Depth:	12		
	Average Water Table Depth:	Not Reported		
	Date:	01/09/1997		
C17 NNW 1/2 - 1 Mile Lower	Site ID:	26861	AQUIFLOW	45716
	Groundwater Flow:	SSW		
	Shallowest Water Table Depth:	3		
	Deepest Water Table Depth:	Not Reported		
	Average Water Table Depth:	Not Reported		
	Date:	08/1992		
C18 NNW 1/2 - 1 Mile Lower	Site ID:	29018	AQUIFLOW	45374
	Groundwater Flow:	Not Reported		
	Shallowest Water Table Depth:	7.25		
	Deepest Water Table Depth:	7.38		
	Average Water Table Depth:	Not Reported		
	Date:	02/12/1998		
19 ESE 1/2 - 1 Mile Higher	Site ID:	Not Reported	AQUIFLOW	45711
	Groundwater Flow:	SSW		
	Shallowest Water Table Depth:	17		
	Deepest Water Table Depth:	26		
	Average Water Table Depth:	Not Reported		
	Date:	03/23/1999		
20 West 1/2 - 1 Mile Higher	Site ID:	25702	AQUIFLOW	45524
	Groundwater Flow:	SW		
	Shallowest Water Table Depth:	47.51		
	Deepest Water Table Depth:	50		
	Average Water Table Depth:	Not Reported		
	Date:	03/23/1993		
21 ESE 1/2 - 1 Mile Higher	Site ID:	Not Reported	AQUIFLOW	45403
	Groundwater Flow:	NW		
	Shallowest Water Table Depth:	24.55		
	Deepest Water Table Depth:	25.16		
	Average Water Table Depth:	Not Reported		
	Date:	04/25/1997		
D22 SSE 1/2 - 1 Mile Higher	Site ID:	206402	AQUIFLOW	45712
	Groundwater Flow:	Not Reported		
	Shallowest Water Table Depth:	716		
	Deepest Water Table Depth:	Not Reported		
	Average Water Table Depth:	Not Reported		
	Date:	05/12/1999		

GEOCHECK® - PHYSICAL SETTING SOURCE MAP FINDINGS

Map ID
Direction
Distance
Elevation

Database EDR ID Number

E23 SE 1/2 - 1 Mile Higher	Site ID: Not Reported		
	Groundwater Flow: W	AQUIFLOW	45411
	Shallowest Water Table Depth: 28		
	Deepest Water Table Depth: 29		
	Average Water Table Depth: Not Reported		
	Date: 04/04/1989		

E24 SE 1/2 - 1 Mile Higher	Site ID: 27459		
	Groundwater Flow: ESE	AQUIFLOW	44748
	Shallowest Water Table Depth: 27.95		
	Deepest Water Table Depth: 38.09		
	Average Water Table Depth: Not Reported		
	Date: 10/1998		

25 NNW 1/2 - 1 Mile Lower	Site ID: Not Reported		
	Groundwater Flow: Varies	AQUIFLOW	45768
	Shallowest Water Table Depth: 10.25		
	Deepest Water Table Depth: 11.59		
	Average Water Table Depth: Not Reported		
	Date: 06/01/1998		

26 SE 1/2 - 1 Mile Higher	Site ID: 116009		
	Groundwater Flow: Varies	AQUIFLOW	44877
	Shallowest Water Table Depth: 5		
	Deepest Water Table Depth: 35		
	Average Water Table Depth: Not Reported		
	Date: 07/1997		

D27 SSE 1/2 - 1 Mile Higher	Site ID: Not Reported		
	Groundwater Flow: SW	AQUIFLOW	44900
	Shallowest Water Table Depth: 10		
	Deepest Water Table Depth: 20		
	Average Water Table Depth: Not Reported		
	Date: 04/1998		

F28 WSW 1/2 - 1 Mile Higher		FED USGS	USGS40001329667
--	--	-----------------	------------------------

Organization ID:	USGS-WI
Monitor Location:	USER 430 13
Description:	Not Reported
Drainage Area:	Not Reported
Contrib Drainage Area:	Not Reported
Aquifer:	Not Reported
Aquifer Type:	Not Reported
Well Depth:	Not Reported
Well Hole Depth:	Not Reported

Organization Name:	USGS Wisconsin Water Science Center
Type:	Well
HUC:	07090001
Drainage Area Units:	Not Reported
Contrib Drainage Area Units:	Not Reported
Formation Type:	Not Reported
Construction Date:	Not Reported
Well Depth Units:	Not Reported
Well Hole Depth Units:	Not Reported

GEOCHECK® - PHYSICAL SETTING SOURCE MAP FINDINGS

Map ID
Direction
Distance
Elevation

Database EDR ID Number

F29
WSW
1/2 - 1 Mile
Higher

FED USGS USGS40001310007

Organization ID:	USGS-WI	Organization Name:	USGS Wisconsin Water Science Center
Monitor Location:	DN-08/10E/31-0053	Type:	Well
Description:	Not Reported	HUC:	07090001
Drainage Area:	Not Reported	Drainage Area Units:	Not Reported
Contrib Drainage Area:	Not Reported	Contrib Drainage Area Units:	Not Reported
Aquifer:	Cambrian-Ordovician aquifer system		
Formation Type:	Elk Mound Group	Aquifer Type:	Not Reported
Construction Date:	19390101	Well Depth:	737
Well Depth Units:	ft	Well Hole Depth:	737
Well Hole Depth Units:	ft		

Ground water levels,Number of Measurements:	1	Level reading date:	1939-01-01
Feet below surface:	43.00	Feet to sea level:	Not Reported
Note:	Not Reported		

30
ESE
1/2 - 1 Mile
Higher

Site ID: 29969
Groundwater Flow: NNW
Shallowest Water Table Depth: 23
Deepest Water Table Depth: Not Reported
Average Water Table Depth: Not Reported
Date: 02/25/1997

AQUIFLOW 45400

1G
NNW
1/2 - 1 Mile
Lower

Site ID: Not Reported
Groundwater Flow: Varies
Shallowest Water Table Depth: 10.25
Deepest Water Table Depth: 11.59
Average Water Table Depth: Not Reported
Date: 06/01/1998

AQUIFLOW 45768

2G
NNW
1/2 - 1 Mile
Lower

Site ID: 26861
Groundwater Flow: SSW
Shallowest Water Table Depth: 3
Deepest Water Table Depth: Not Reported
Average Water Table Depth: Not Reported
Date: 08/1992

AQUIFLOW 45716

3G
NNW
1/2 - 1 Mile
Lower

Site ID: 29018
Groundwater Flow: Not Reported
Shallowest Water Table Depth: 7.25
Deepest Water Table Depth: 7.38
Average Water Table Depth: Not Reported
Date: 02/12/1998

AQUIFLOW 45374

GEOCHECK® - PHYSICAL SETTING SOURCE MAP FINDINGS

Map ID
Direction
Distance
Elevation

Database EDR ID Number

4G NNW 1/2 - 1 Mile Lower	Site ID: 116173 Groundwater Flow: Not Reported Shallowest Water Table Depth: 10 Deepest Water Table Depth: 12 Average Water Table Depth: Not Reported Date: 01/09/1997	AQUIFLOW 45453
--	---	----------------------------

5G NNE 1/2 - 1 Mile Lower	Site ID: Not Reported Groundwater Flow: SE Shallowest Water Table Depth: Not Reported Deepest Water Table Depth: Not Reported Average Water Table Depth: Not Reported Date: 03/1994	AQUIFLOW 44987
--	--	----------------------------

6G NW 1/2 - 1 Mile Lower	Site ID: Not Reported Groundwater Flow: ESE Shallowest Water Table Depth: 9.46 Deepest Water Table Depth: 11.03 Average Water Table Depth: Not Reported Date: 06/1996	AQUIFLOW 45498
---	--	----------------------------

7G NNE 1/4 - 1/2 Mile Lower	Site ID: Not Reported Groundwater Flow: SSW Shallowest Water Table Depth: 5 Deepest Water Table Depth: 10 Average Water Table Depth: Not Reported Date: 03/1994	AQUIFLOW 44988
--	--	----------------------------

8G WNW 1/2 - 1 Mile Lower	Site ID: 27291 Groundwater Flow: Not Reported Shallowest Water Table Depth: 25 Deepest Water Table Depth: Not Reported Average Water Table Depth: Not Reported Date: 04/1992	AQUIFLOW 45598
--	---	----------------------------

9G NE 1/4 - 1/2 Mile Lower	Site ID: Not Reported Groundwater Flow: S Shallowest Water Table Depth: 12.72 Deepest Water Table Depth: 12.80 Average Water Table Depth: Not Reported Date: 12/1993	AQUIFLOW 44989
---	---	----------------------------

10G ENE 1/2 - 1 Mile Lower	Site ID: Not Reported Groundwater Flow: Varies Shallowest Water Table Depth: 15 Deepest Water Table Depth: 18 Average Water Table Depth: Not Reported Date: 01/1998	AQUIFLOW 44974
---	--	----------------------------

GEOCHECK® - PHYSICAL SETTING SOURCE MAP FINDINGS

Map ID
Direction
Distance
Elevation

Database EDR ID Number

11G East 1/4 - 1/2 Mile Lower	Site ID:	26289	AQUIFLOW	44890
	Groundwater Flow:	WSW		
	Shallowest Water Table Depth:	6		
	Deepest Water Table Depth:	10		
	Average Water Table Depth:	Not Reported		
	Date:	06/1999		
12G West 1/2 - 1 Mile Lower	Site ID:	25702	AQUIFLOW	45524
	Groundwater Flow:	SW		
	Shallowest Water Table Depth:	47.51		
	Deepest Water Table Depth:	50		
	Average Water Table Depth:	Not Reported		
	Date:	03/23/1993		
13G East 1/4 - 1/2 Mile Lower	Site ID:	Not Reported	AQUIFLOW	44932
	Groundwater Flow:	Varies		
	Shallowest Water Table Depth:	8		
	Deepest Water Table Depth:	8		
	Average Water Table Depth:	Not Reported		
	Date:	07/1999		
14G ESE 1/4 - 1/2 Mile Lower	Site ID:	Not Reported	AQUIFLOW	45497
	Groundwater Flow:	SE		
	Shallowest Water Table Depth:	8.5		
	Deepest Water Table Depth:	9.5		
	Average Water Table Depth:	Not Reported		
	Date:	05/1995		
15G East 1/2 - 1 Mile Lower	Site ID:	Not Reported	AQUIFLOW	44912
	Groundwater Flow:	SE		
	Shallowest Water Table Depth:	12		
	Deepest Water Table Depth:	20		
	Average Water Table Depth:	Not Reported		
	Date:	05/1994		
16G ESE 1/2 - 1 Mile Lower	Site ID:	Not Reported	AQUIFLOW	45711
	Groundwater Flow:	SSW		
	Shallowest Water Table Depth:	17		
	Deepest Water Table Depth:	26		
	Average Water Table Depth:	Not Reported		
	Date:	03/23/1999		
17G ESE 1/2 - 1 Mile Lower	Site ID:	29969	AQUIFLOW	45400
	Groundwater Flow:	NNW		
	Shallowest Water Table Depth:	23		
	Deepest Water Table Depth:	Not Reported		
	Average Water Table Depth:	Not Reported		
	Date:	02/25/1997		

GEOCHECK® - PHYSICAL SETTING SOURCE MAP FINDINGS

Map ID
Direction
Distance
Elevation

Database EDR ID Number

18G ESE 1/2 - 1 Mile Lower	Site ID:	Not Reported	AQUIFLOW	45403
	Groundwater Flow:	NW		
	Shallowest Water Table Depth:	24.55		
	Deepest Water Table Depth:	25.16		
	Average Water Table Depth:	Not Reported		
	Date:	04/25/1997		
19G SE 1/2 - 1 Mile Lower	Site ID:	116009	AQUIFLOW	44877
	Groundwater Flow:	Varies		
	Shallowest Water Table Depth:	5		
	Deepest Water Table Depth:	35		
	Average Water Table Depth:	Not Reported		
	Date:	07/1997		
20G SE 1/2 - 1 Mile Lower	Site ID:	27459	AQUIFLOW	44748
	Groundwater Flow:	ESE		
	Shallowest Water Table Depth:	27.95		
	Deepest Water Table Depth:	38.09		
	Average Water Table Depth:	Not Reported		
	Date:	10/1998		
21G SE 1/2 - 1 Mile Lower	Site ID:	Not Reported	AQUIFLOW	45411
	Groundwater Flow:	W		
	Shallowest Water Table Depth:	28		
	Deepest Water Table Depth:	29		
	Average Water Table Depth:	Not Reported		
	Date:	04/04/1989		
22G SSE 1/2 - 1 Mile Lower	Site ID:	206402	AQUIFLOW	45712
	Groundwater Flow:	Not Reported		
	Shallowest Water Table Depth:	716		
	Deepest Water Table Depth:	Not Reported		
	Average Water Table Depth:	Not Reported		
	Date:	05/12/1999		
23G SSE 1/2 - 1 Mile Lower	Site ID:	Not Reported	AQUIFLOW	44900
	Groundwater Flow:	SW		
	Shallowest Water Table Depth:	10		
	Deepest Water Table Depth:	20		
	Average Water Table Depth:	Not Reported		
	Date:	04/1998		

GEOCHECK® - PHYSICAL SETTING SOURCE MAP FINDINGS

RADON

AREA RADON INFORMATION

State Database: WI Radon

Radon Test Results

Num Tests	# 4-10 pCi/L	# > 10 pCi/L	Avg pCi/L	Max pCi/L
341	77	26	3.9	30.0

Federal EPA Radon Zone for DANE County: 1

Note: Zone 1 indoor average level > 4 pCi/L.
: Zone 2 indoor average level >= 2 pCi/L and <= 4 pCi/L.
: Zone 3 indoor average level < 2 pCi/L.

Federal Area Radon Information for Zip Code: 53704

Number of sites tested: 9

Area	Average Activity	% <4 pCi/L	% 4-20 pCi/L	% >20 pCi/L
Living Area - 1st Floor	Not Reported	Not Reported	Not Reported	Not Reported
Living Area - 2nd Floor	Not Reported	Not Reported	Not Reported	Not Reported
Basement	3.078 pCi/L	89%	11%	0%

PHYSICAL SETTING SOURCE RECORDS SEARCHED

TOPOGRAPHIC INFORMATION

USGS 7.5' Digital Elevation Model (DEM)

Source: United States Geologic Survey

EDR acquired the USGS 7.5' Digital Elevation Model in 2002 and updated it in 2006. The 7.5 minute DEM corresponds to the USGS 1:24,000- and 1:25,000-scale topographic quadrangle maps. The DEM provides elevation data with consistent elevation units and projection.

Current USGS 7.5 Minute Topographic Map

Source: U.S. Geological Survey

HYDROLOGIC INFORMATION

Flood Zone Data: This data was obtained from the Federal Emergency Management Agency (FEMA). It depicts 100-year and 500-year flood zones as defined by FEMA. It includes the National Flood Hazard Layer (NFHL) which incorporates Flood Insurance Rate Map (FIRM) data and Q3 data from FEMA in areas not covered by NFHL.

Source: FEMA

Telephone: 877-336-2627

Date of Government Version: 2003, 2015

NWI: National Wetlands Inventory. This data, available in select counties across the country, was obtained by EDR in 2002, 2005 and 2010 from the U.S. Fish and Wildlife Service.

HYDROGEOLOGIC INFORMATION

AQUIFLOW^R Information System

Source: EDR proprietary database of groundwater flow information

EDR has developed the AQUIFLOW Information System (AIS) to provide data on the general direction of groundwater flow at specific points. EDR has reviewed reports submitted to regulatory authorities at select sites and has extracted the date of the report, hydrogeologically determined groundwater flow direction and depth to water table information.

GEOLOGIC INFORMATION

Geologic Age and Rock Stratigraphic Unit

Source: P.G. Schruben, R.E. Arndt and W.J. Bawiec, Geology of the Conterminous U.S. at 1:2,500,000 Scale - A digital representation of the 1974 P.B. King and H.M. Beikman Map, USGS Digital Data Series DDS - 11 (1994).

STATSGO: State Soil Geographic Database

Source: Department of Agriculture, Natural Resources Conservation Service (NRCS)

The U.S. Department of Agriculture's (USDA) Natural Resources Conservation Service (NRCS) leads the national Conservation Soil Survey (NCSS) and is responsible for collecting, storing, maintaining and distributing soil survey information for privately owned lands in the United States. A soil map in a soil survey is a representation of soil patterns in a landscape. Soil maps for STATSGO are compiled by generalizing more detailed (SSURGO) soil survey maps.

SSURGO: Soil Survey Geographic Database

Source: Department of Agriculture, Natural Resources Conservation Service (NRCS)

Telephone: 800-672-5559

SSURGO is the most detailed level of mapping done by the Natural Resources Conservation Service, mapping scales generally range from 1:12,000 to 1:63,360. Field mapping methods using national standards are used to construct the soil maps in the Soil Survey Geographic (SSURGO) database. SSURGO digitizing duplicates the original soil survey maps. This level of mapping is designed for use by landowners, townships and county natural resource planning and management.

PHYSICAL SETTING SOURCE RECORDS SEARCHED

LOCAL / REGIONAL WATER AGENCY RECORDS

FEDERAL WATER WELLS

PWS: Public Water Systems

Source: EPA/Office of Drinking Water

Telephone: 202-564-3750

Public Water System data from the Federal Reporting Data System. A PWS is any water system which provides water to at least 25 people for at least 60 days annually. PWSs provide water from wells, rivers and other sources.

PWS ENF: Public Water Systems Violation and Enforcement Data

Source: EPA/Office of Drinking Water

Telephone: 202-564-3750

Violation and Enforcement data for Public Water Systems from the Safe Drinking Water Information System (SDWIS) after August 1995. Prior to August 1995, the data came from the Federal Reporting Data System (FRDS).

USGS Water Wells: USGS National Water Inventory System (NWIS)

This database contains descriptive information on sites where the USGS collects or has collected data on surface water and/or groundwater. The groundwater data includes information on wells, springs, and other sources of groundwater.

STATE RECORDS

Wisconsin Well Construction Report File

Source: Department of Natural Resources

Telephone: 608-266-0153

In the past, not all latitude/longitudes were accurate. Many were protracted from centroid (center of the quarter sections given in PLSS). The ones that were not accurate were removed from the well database.

OTHER STATE DATABASE INFORMATION

RADON

State Database: WI Radon

Source: Department of Health & Family Services

Telephone: 608-266-1865

Wisconsin Measurement Summary

Area Radon Information

Source: USGS

Telephone: 703-356-4020

The National Radon Database has been developed by the U.S. Environmental Protection Agency (USEPA) and is a compilation of the EPA/State Residential Radon Survey and the National Residential Radon Survey. The study covers the years 1986 - 1992. Where necessary data has been supplemented by information collected at private sources such as universities and research institutions.

EPA Radon Zones

Source: EPA

Telephone: 703-356-4020

Sections 307 & 309 of IRAA directed EPA to list and identify areas of U.S. with the potential for elevated indoor radon levels.

OTHER

Airport Landing Facilities: Private and public use landing facilities

Source: Federal Aviation Administration, 800-457-6656

Epicenters: World earthquake epicenters, Richter 5 or greater

Source: Department of Commerce, National Oceanic and Atmospheric Administration

Earthquake Fault Lines: The fault lines displayed on EDR's Topographic map are digitized quaternary faultlines, prepared in 1975 by the United State Geological Survey

PHYSICAL SETTING SOURCE RECORDS SEARCHED

STREET AND ADDRESS INFORMATION

© 2015 TomTom North America, Inc. All rights reserved. This material is proprietary and the subject of copyright protection and other intellectual property rights owned by or licensed to Tele Atlas North America, Inc. The use of this material is subject to the terms of a license agreement. You will be held liable for any unauthorized copying or disclosure of this material.

Madison AASF # 2

Madison, WI

Madison, WI 53704

Inquiry Number: 5659724.2s

May 21, 2019

EDR Summary Radius Map Report



6 Armstrong Road, 4th floor
Shelton, CT 06484
Toll Free: 800.352.0050
www.edrnet.com

TABLE OF CONTENTS

<u>SECTION</u>	<u>PAGE</u>
Executive Summary	ES1
Overview Map	2
Detail Map	3
Map Findings Summary	4
Map Findings	8
Orphan Summary	951
Government Records Searched/Data Currency Tracking	GR-1
 <u>GEOCHECK ADDENDUM</u>	
Physical Setting Source Addendum	A-1
Physical Setting Source Summary	A-2
Physical Setting SSURGO Soil Map	A-6
Physical Setting Source Map	A-12
Physical Setting Source Map Findings	A-14
Physical Setting Source Records Searched	PSGR-1

Thank you for your business.
Please contact EDR at 1-800-352-0050
with any questions or comments.

Disclaimer - Copyright and Trademark Notice

This Report contains certain information obtained from a variety of public and other sources reasonably available to Environmental Data Resources, Inc. It cannot be concluded from this Report that coverage information for the target and surrounding properties does not exist from other sources. **NO WARRANTY EXPRESSED OR IMPLIED, IS MADE WHATSOEVER IN CONNECTION WITH THIS REPORT. ENVIRONMENTAL DATA RESOURCES, INC. SPECIFICALLY DISCLAIMS THE MAKING OF ANY SUCH WARRANTIES, INCLUDING WITHOUT LIMITATION, MERCHANTABILITY OR FITNESS FOR A PARTICULAR USE OR PURPOSE. ALL RISK IS ASSUMED BY THE USER. IN NO EVENT SHALL ENVIRONMENTAL DATA RESOURCES, INC. BE LIABLE TO ANYONE, WHETHER ARISING OUT OF ERRORS OR OMISSIONS, NEGLIGENCE, ACCIDENT OR ANY OTHER CAUSE, FOR ANY LOSS OF DAMAGE, INCLUDING, WITHOUT LIMITATION, SPECIAL, INCIDENTAL, CONSEQUENTIAL, OR EXEMPLARY DAMAGES. ANY LIABILITY ON THE PART OF ENVIRONMENTAL DATA RESOURCES, INC. IS STRICTLY LIMITED TO A REFUND OF THE AMOUNT PAID FOR THIS REPORT.** Purchaser accepts this Report "AS IS". Any analyses, estimates, ratings, environmental risk levels or risk codes provided in this Report are provided for illustrative purposes only, and are not intended to provide, nor should they be interpreted as providing any facts regarding, or prediction or forecast of, any environmental risk for any property. Only a Phase I Environmental Site Assessment performed by an environmental professional can provide information regarding the environmental risk for any property. Additionally, the information provided in this Report is not to be construed as legal advice.

Copyright 2019 by Environmental Data Resources, Inc. All rights reserved. Reproduction in any media or format, in whole or in part, of any report or map of Environmental Data Resources, Inc., or its affiliates, is prohibited without prior written permission.

EDR and its logos (including Sanborn and Sanborn Map) are trademarks of Environmental Data Resources, Inc. or its affiliates. All other trademarks used herein are the property of their respective owners.

EXECUTIVE SUMMARY

A search of available environmental records was conducted by Environmental Data Resources, Inc (EDR). The report was designed to assist parties seeking to meet the search requirements of EPA's Standards and Practices for All Appropriate Inquiries (40 CFR Part 312), the ASTM Standard Practice for Environmental Site Assessments (E 1527-13), the ASTM Standard Practice for Environmental Site Assessments for Forestland or Rural Property (E 2247-16), the ASTM Standard Practice for Limited Environmental Due Diligence: Transaction Screen Process (E 1528-14) or custom requirements developed for the evaluation of environmental risk associated with a parcel of real estate.

TARGET PROPERTY INFORMATION

ADDRESS

MADISON, WI
MADISON, WI 53704

COORDINATES

Latitude (North): 43.1248110 - 43° 7' 29.31"
Longitude (West): 89.3393950 - 89° 20' 21.82"
Universal Transverse Mercator: Zone 16
UTM X (Meters): 309697.2
UTM Y (Meters): 4777116.5
Elevation: 860 ft. above sea level

USGS TOPOGRAPHIC MAP ASSOCIATED WITH TARGET PROPERTY

Target Property:	TP
Source:	U.S. Geological Survey
Target Property:	N
Source:	U.S. Geological Survey

AERIAL PHOTOGRAPHY IN THIS REPORT

Portions of Photo from:	20151011
Source:	USDA

MAPPED SITES SUMMARY

Target Property Address:
MADISON, WI
MADISON, WI 53704

Click on Map ID to see full detail.

MAP ID	SITE NAME	ADDRESS	DATABASE ACRONYMS	RELATIVE ELEVATION	DIST (ft. & mi.) DIRECTION
A1	WI ARMY NATL GUARD A	1950 PEARSON ST	WI SPILLS		TP
A2	WIS ARMY NATL GUARD	1950 PEARSON ST	RCRA NonGen / NLR		TP
A3	WISCONSIN ARMY NATIO	1950 PEARSON ST	WI ASBESTOS, WI MANIFEST, WI TIER 2		TP
A4	WI ARMY NATL GUARD A	1950 PEARSON ST	RCRA-CESQG, WI SHWIMS, FINDS, ECHO, WI MANIFEST,...		TP
B5	ARMY AVIATION SUPPOR	1950 PEARSON ST	WI UST, WI AST	Lower	1 ft.
B6	HSC 147TH ARMY AVIAT	1954 PEARSON ST	RCRA NonGen / NLR	Lower	11, 0.002, ENE
B7	ARMY AVIATION ARMORY	1954 PEARSON ST	RCRA-CESQG, FINDS, ECHO	Lower	11, 0.002, ENE
B8	WI ARMY NATIONAL GUA	1954 PEARSON ST	WI UST, WI Financial Assurance	Lower	11, 0.002, ENE
B9	HSC 147TH ARMY AVIAT	1954 PEARSON ST	WI ERP, WI SHWIMS, WI SPILLS, WI MANIFEST	Lower	11, 0.002, ENE
B10	WI NATL GUARD - JET	1958 PEARSON ST	WI AST	Lower	11, 0.002, ENE
B11	ARMY AVIATION SER FA	1952 PEARSON ST	WI UST	Lower	11, 0.002, ENE
12	DANE CNTY BURN PIT	1750 PEARSON ST	WI ERP, WI CRS, WI AUL, WI SPILLS	Lower	57, 0.011, SSE
C13	MADISON AREA TECHNIC	1701 PEARSON ST	RCRA-CESQG	Lower	73, 0.014, SSE
C14	MADISON AREA TECHNIC	1701 PEARSON ST	WI SHWIMS, WI MANIFEST	Lower	73, 0.014, SSE
C15	MADISON AREA TECHNIC	1701 PEARSON STREET	WI AST	Lower	73, 0.014, SSE
16	WISCONSIN AIR SERVIC	2602 SHAW ST	WI AST	Lower	514, 0.097, West
D17	OMNIPRESS	2600 ANDERSON ST	RCRA-CESQG, WI SHWIMS, FINDS, ECHO, WI MANIFEST	Lower	714, 0.135, WSW
D18	WISCONSIN ARMY NATIO	2621 ANDERSON ST	WI UST, WI AST	Lower	783, 0.148, WSW
E19	MADISON COLLEGE TRUA	1702 HOFFMAN ST	WI LUST	Lower	851, 0.161, ESE
E20	MADISON COLLEGE	1702 HOFFMAN STREET	WI UST	Lower	851, 0.161, ESE
F21	FOUR LAKES AVIATION	2401 SHAW ST	WI UST, WI AST	Lower	872, 0.165, West
F22	LAKE RIPLEY COUNTRY	2602 SHAW STREET	WI AST	Lower	878, 0.166, West
G23	COVANCE LABORATORIES	3301 KINSMAN BLVD	WI AST	Lower	904, 0.171, East
G24	EUROFINS FOOD CHEMIS	3301 KINSMAN BLVD -	RCRA-LQG	Lower	904, 0.171, East
G25	EUROFINS FOOD CHEMIS	3301 KINSMAN BLVD -	WI SHWIMS	Lower	904, 0.171, East
G26	HAZELTON RALTECH INC	3301 KINSMAN BLVD	MN MANIFEST	Lower	904, 0.171, East
G27	COVANCE LABORATORIES	3301 KINSMAN BLVD	SEMS-ARCHIVE, CORRACTS, RCRA-LQG, WI ERP, WI...	Lower	904, 0.171, East
G28	COVANCE LABORATORIES	3301 KINSMAN BLVD	WI UST	Lower	904, 0.171, East
G29	HAZELTON LABORATORIE	3301 KINSMAN BLVD	WI UST	Lower	904, 0.171, East
E30	MADISON COLLEGE COMM	1705 HOFFMAN ST	WI SHWIMS	Lower	939, 0.178, ESE
E31	MADISON AREA TECHNIC	1705 HOFFMAN STREET	WI AST	Lower	939, 0.178, ESE
H32	WISCONSIN AIR NATION	2221 HOFFMAN	WI UST	Higher	984, 0.186, NE
H33	WANG VEHICLE MAINTEN	2221 HOFFMAN ST	WI LUST, WI WRRSER	Higher	984, 0.186, NE
34	WANG-TRUAX TANK 401-	TRUAX AIR FIELD	WI LUST, WI WRRSER	Higher	1114, 0.211, NNE
I35	128TH TACTICAL SUPPO	3110 MITCHELL ST BLD	MN MANIFEST	Higher	1248, 0.236, NNE
I36	WI AIR NATL GUARD 11	3110 MITCHELL ST BLD	WI ERP, WI SHWIMS	Higher	1248, 0.236, NNE
I37	115TH FIGHTER WING	3110 MITCHELL ST	RCRA-SQG, WI MANIFEST	Higher	1248, 0.236, NNE
I38	WANG-115TH FIGHTER W	3110 MITCHELL ST	WI PFAS	Higher	1248, 0.236, NNE
I39	TRUAX FIELD AIR NATI	3110 MITCHELL ST	WI UST, WI AST	Higher	1248, 0.236, NNE

MAPPED SITES SUMMARY

Target Property Address:
MADISON, WI
MADISON, WI 53704

Click on Map ID to see full detail.

MAP ID	SITE NAME	ADDRESS	DATABASE ACRONYMS	RELATIVE ELEVATION	DIST (ft. & mi.) DIRECTION
I40	115TH FIGHTER WING	3110 MITCHELL STREET	WI ERP, WI SPILLS, WI ASBESTOS, WI BRRTS, WI TIER...	Higher	1248, 0.236, NNE
J41	MADISON FREIGHT SYST	3509 INTERNATIONAL L	WI SHWIMS	Higher	1276, 0.242, NW
J42	MADISON FREIGHT SYST	3509 INTERNATIONAL L	WI LUST, WI UST, WI SPILLS, RCRA NonGen / NLR,...	Higher	1276, 0.242, NW
J43	MIDWESTERN WHEELS IN	3521 INTERNATIONAL L	WI AST	Higher	1291, 0.245, NW
J44	NORTHWEST AIRLINES I	3523 INTERNATIONAL L	WI UST	Higher	1294, 0.245, NW
J45	FMC CORP	3533 INTERNATIONAL L	WI SHWIMS, WI SPILLS, RCRA NonGen / NLR, FINDS,...	Higher	1306, 0.247, NW
46	COVANCE LABORATORIES	3402 KINSMAN BLVD	WI SHWIMS	Lower	1306, 0.247, ENE
I47	WANG BLDG 500	3201 MITCHELL ST	WI LUST	Higher	1313, 0.249, NNE
J48	SUPERIOR RADIOGRAPHI	3539 INTERNATIONAL L	RCRA NonGen / NLR, FINDS, ECHO	Higher	1314, 0.249, NW
49	DANE CNTY TRUAX LF	ANDERSON & PANKRATZ	WI SHWIMS	Higher	1340, 0.254, WSW
50	MULLINS PROPERTY	3406 PIERSTORFF ST	WI LUST, WI WRRSER	Higher	1401, 0.265, ENE
K51	TSA AT DANE COUNTY R	4000 INTERNATIONAL L	RCRA-CESQG, WI SHWIMS	Lower	1601, 0.303, NW
K52	HERTZ RENT-A-CAR LIC	4000 INTERNATIONAL L	WI SHWIMS	Lower	1601, 0.303, NW
K53	COMAIR, INC. - DANE	4000 INTERNATIONAL L	WI ERP, WI SHWIMS, WI LUST, WI CRS, WI AUL, WI...	Lower	1601, 0.303, NW
K54	NATIONAL CAR RENTAL	4000 INTERNATIONAL L	WI SHWIMS, RCRA NonGen / NLR, FINDS, ECHO	Lower	1601, 0.303, NW
L55	MB GROUP PROPERTY	1802 WRIGHT ST	WI LUST, WI WRRSER	Lower	1722, 0.326, East
M56	MADISON FIRE DEPT TR	1702 WRIGHT ST	WI LUST	Lower	1728, 0.327, ESE
M57	MADISON FIRE DEPT TR	1702 WRIGHT ST	WI SHWIMS	Lower	1728, 0.327, ESE
L58	COMPOUND PHOTONICS	1832 WRIGHT ST	RCRA-CESQG, WI SHWIMS, FINDS, ECHO, WI MANIFEST,...	Lower	1738, 0.329, East
L59	PAC LEASE	1837 WRIGHT ST	WI LUST, WI WRRSER	Lower	1811, 0.343, East
60	WI DOT TRAUAX FACILIT	3502 KINSMAN BLVD	RCRA-LQG, WI SHWIMS, WI SPILLS, FINDS, ECHO, WI...	Lower	1824, 0.345, East
61	CAPITAL EQUIPMENT CO	2421 DARWIN RD	WI SHWIMS, WI LUST, WI SPILLS, RCRA NonGen / NLR,...	Higher	1839, 0.348, WNW
62	ELECTRIC MOTOR SERVI	1901 WRIGHT ST	WI SHWIMS, RCRA NonGen / NLR, FINDS, ECHO, WI...	Lower	1846, 0.350, East
63	PENSKE TRUCK LEASING	1835 WRIGHT ST	WI SHWIMS, WI UST, WI AST, WI SPILLS, WI Financial...	Lower	1858, 0.352, East
M64	MADISON AREA TECH CO	1701 WRIGHT ST	WI SHWIMS	Lower	1860, 0.352, ESE
M65	MADISON AREA TECHNIC	1701 WRIGHT STREET	WI LUST, WI SPILLS, WI AIRS, WI MANIFEST, WI TIER...	Lower	1860, 0.352, ESE
66	WI ARMY NATL GUARD A	2400 WRIGHT ST TAGO	RCRA-CESQG, WI SHWIMS, FINDS, ECHO, WI MANIFEST	Higher	1916, 0.363, NE
N67	WI ARMY NATL GUARD B	2402 BOWMAN ST	WI SHWIMS, WI BRRTS, WI MANIFEST	Higher	2215, 0.420, ENE
O68	WISCONSIN AIR SERVIC	3400 MILLER ST	WI SHWIMS, FINDS, ECHO	Lower	2227, 0.422, NNE
O69	COLDSTREAM CORP	3430 MILLER ST	WI LUST, WI SPILLS	Lower	2235, 0.423, NNE
70	COMMUNITY DEVELOPMEN	3509 ANDERSON ST	WI SHWIMS, RCRA NonGen / NLR, FINDS, ECHO	Lower	2313, 0.438, ESE
71	WANG - TRUAX TANK 12	TRUAX AIR FIELD	WI LUST, WI WRRSER	Lower	2348, 0.445, NNE
P72	AIRBORNE EXPRESS	3506 MITCHELL ST UNI	RCRA-CESQG, WI SHWIMS, FINDS, ECHO, WI ASBESTOS	Higher	2381, 0.451, NE
P73	DAIRY EQUIPMENT CO P	3510 MITCHELL AVE	WI SHWIMS	Higher	2383, 0.451, NE
P74	FEDERAL EXPRESS CORP	3512 MITCHELL TRUAX	RCRA-CESQG, WI SHWIMS, FINDS, ECHO	Higher	2385, 0.452, NE
N75	WI DOT HWY DIST 1	3601 PIERSTORFF	RCRA-CESQG, WI SHWIMS, FINDS, ECHO, WI MANIFEST	Higher	2430, 0.460, ENE
76	US ARMY RESERVE	1439 WRIGHT ST	WI SHWIMS, WI ASBESTOS	Higher	2450, 0.464, SE
Q77	WI DOT SIGN MFG SHOP	3609 PIERSTORFF ST	WI SHWIMS	Higher	2505, 0.474, ENE
Q78	WI DOT TRUAX COMPLEX	3617 PIERSTORFF	WI SHWIMS, WI SPILLS	Higher	2583, 0.489, ENE

MAPPED SITES SUMMARY

Target Property Address:
MADISON, WI
MADISON, WI 53704

Click on Map ID to see full detail.

MAP ID	SITE NAME	ADDRESS	DATABASE ACRONYMS	RELATIVE ELEVATION	DIST (ft. & mi.) DIRECTION
79	US ARMY RESERVE	1430 WRIGHT ST	WI SHWIMS, RCRA NonGen / NLR, FINDS, ECHO, WI...	Higher	2639, 0.500, SE
80	TRUAX AAF		FUDS	Lower	4294, 0.813, North
81	MADISON 1948-72 (TRU	ABERG AVENUE	WI SHWS	Higher	4304, 0.815, SW

EXECUTIVE SUMMARY

TARGET PROPERTY SEARCH RESULTS

The target property was identified in the following records. For more information on this property see page 8 of the attached EDR Radius Map report:

Site	Database(s)	EPA ID
WI ARMY NATL GUARD A 1950 PEARSON ST MADISON, WI 53704	WI SPILLS Site Id: 1217600 Status: CLOSED	N/A
WIS ARMY NATL GUARD 1950 PEARSON ST MADISON, WI 53704	RCRA NonGen / NLR EPA ID:: WI9211890075	WI9211890075
WISCONSIN ARMY NATIO 1950 PEARSON ST MADISON, WI 53704	WI ASBESTOS WI MANIFEST ACT Status: A FID: 113149410 EPA ID: WID982065229 WI TIER 2 Facility ID: 456866	N/A
WI ARMY NATL GUARD A 1950 PEARSON ST MADISON, WI 53704	RCRA-CESQG EPA ID:: WID982065229 WI SHWIMS FID: 113149410 Status: OPERATING FINDS Registry ID:: 110005420936 ECHO Registry ID: 110005420936 WI MANIFEST ACT Status: I ACT Status: A FID: 113149410 EPA ID: WID982065229 WI TIER 2 Facility ID: 2840 Facility ID: 51736	WID982065229

SURROUNDING SITES: SEARCH RESULTS

Surrounding sites were identified in the following databases.

EXECUTIVE SUMMARY

Elevations have been determined from the USGS Digital Elevation Model and should be evaluated on a relative (not an absolute) basis. Relative elevation information between sites of close proximity should be field verified. Sites with an elevation equal to or higher than the target property have been differentiated below from sites with an elevation lower than the target property.

Page numbers and map identification numbers refer to the EDR Radius Map report where detailed data on individual sites can be reviewed.

Sites listed in ***bold italics*** are in multiple databases.

Unmappable (orphan) sites are not considered in the foregoing analysis.

STANDARD ENVIRONMENTAL RECORDS

Federal CERCLIS NFRAP site list

SEMS-ARCHIVE: A review of the SEMS-ARCHIVE list, as provided by EDR, and dated 03/11/2019 has revealed that there is 1 SEMS-ARCHIVE site within approximately 0.5 miles of the target property.

<u>Lower Elevation</u>	<u>Address</u>	<u>Direction / Distance</u>	<u>Map ID</u>	<u>Page</u>
<i>COVANCE LABORATORIES</i> Site ID: 0507523 EPA Id: WID049019037	<i>3301 KINSMAN BLVD</i>	<i>E 1/8 - 1/4 (0.171 mi.)</i>	<i>G27</i>	<i>15</i>

Federal RCRA CORRACTS facilities list

CORRACTS: A review of the CORRACTS list, as provided by EDR, and dated 03/25/2019 has revealed that there is 1 CORRACTS site within approximately 1 mile of the target property.

<u>Lower Elevation</u>	<u>Address</u>	<u>Direction / Distance</u>	<u>Map ID</u>	<u>Page</u>
<i>COVANCE LABORATORIES</i> EPA ID:: WID049019037	<i>3301 KINSMAN BLVD</i>	<i>E 1/8 - 1/4 (0.171 mi.)</i>	<i>G27</i>	<i>15</i>

Federal RCRA generators list

RCRA-LQG: A review of the RCRA-LQG list, as provided by EDR, and dated 03/25/2019 has revealed that there are 2 RCRA-LQG sites within approximately 0.25 miles of the target property.

<u>Lower Elevation</u>	<u>Address</u>	<u>Direction / Distance</u>	<u>Map ID</u>	<u>Page</u>
EUROFINS FOOD CHEMIS EPA ID:: WIR000167528	3301 KINSMAN BLVD -	E 1/8 - 1/4 (0.171 mi.)	G24	14
<i>COVANCE LABORATORIES</i> EPA ID:: WID049019037	<i>3301 KINSMAN BLVD</i>	<i>E 1/8 - 1/4 (0.171 mi.)</i>	<i>G27</i>	<i>15</i>

EXECUTIVE SUMMARY

RCRA-SQG: A review of the RCRA-SQG list, as provided by EDR, and dated 03/25/2019 has revealed that there is 1 RCRA-SQG site within approximately 0.25 miles of the target property.

<u>Equal/Higher Elevation</u>	<u>Address</u>	<u>Direction / Distance</u>	<u>Map ID</u>	<u>Page</u>
115TH FIGHTER WING EPA ID:: WI3570024247	3110 MITCHELL ST	NNE 1/8 - 1/4 (0.236 mi.)	I37	18

RCRA-CESQG: A review of the RCRA-CESQG list, as provided by EDR, and dated 03/25/2019 has revealed that there are 3 RCRA-CESQG sites within approximately 0.25 miles of the target property.

<u>Lower Elevation</u>	<u>Address</u>	<u>Direction / Distance</u>	<u>Map ID</u>	<u>Page</u>
ARMY AVIATION ARMORY EPA ID:: WID988628715	1954 PEARSON ST	ENE 0 - 1/8 (0.002 mi.)	B7	9
MADISON AREA TECHNIC EPA ID:: WIR000157099	1701 PEARSON ST	SSE 0 - 1/8 (0.014 mi.)	C13	11
OMNIPRESS EPA ID:: WID982618050	2600 ANDERSON ST	WSW 1/8 - 1/4 (0.135 mi.)	D17	12

State- and tribal - equivalent CERCLIS

WI SHWS: A review of the WI SHWS list, as provided by EDR, and dated 11/30/1994 has revealed that there is 1 WI SHWS site within approximately 1 mile of the target property.

<u>Equal/Higher Elevation</u>	<u>Address</u>	<u>Direction / Distance</u>	<u>Map ID</u>	<u>Page</u>
MADISON 1948-72 (TRU)	ABERG AVENUE	SW 1/2 - 1 (0.815 mi.)	81	35

WI ERP: A review of the WI ERP list, as provided by EDR, and dated 11/01/2018 has revealed that there are 6 WI ERP sites within approximately 0.5 miles of the target property.

<u>Equal/Higher Elevation</u>	<u>Address</u>	<u>Direction / Distance</u>	<u>Map ID</u>	<u>Page</u>
WI AIR NATL GUARD 11 Status: CLOSED Site Id: 1565600 Facility ID: 113119820	3110 MITCHELL ST BLD	NNE 1/8 - 1/4 (0.236 mi.)	I36	18
115TH FIGHTER WING Status: OPEN Status: CLOSED Site Id: 5311900 Facility ID: NONE	3110 MITCHELL STREET	NNE 1/8 - 1/4 (0.236 mi.)	I40	19
<u>Lower Elevation</u>	<u>Address</u>	<u>Direction / Distance</u>	<u>Map ID</u>	<u>Page</u>
HSC 147TH ARMY AVIAT	1954 PEARSON ST	ENE 0 - 1/8 (0.002 mi.)	B9	10

EXECUTIVE SUMMARY

Status: CLOSED
 Site Id: 2371900
 Facility ID: 113234880

DANE CNTY BURN PIT Status: CLOSED Site Id: 7018400 Facility ID: NONE	1750 PEARSON ST	SSE 0 - 1/8 (0.011 mi.)	12	11
COVANCE LABORATORIES Status: CLOSED Site Id: 818100 Facility ID: 113016640	3301 KINSMAN BLVD	E 1/8 - 1/4 (0.171 mi.)	G27	15
COMAIR, INC. - DANE Status: CLOSED Site Id: 2235700 Facility ID: 113225640	4000 INTERNATIONAL L	NW 1/4 - 1/2 (0.303 mi.)	K53	23

State and tribal landfill and/or solid waste disposal site lists

WI SHWIMS: A review of the WI SHWIMS list, as provided by EDR, and dated 11/21/2018 has revealed that there are 34 WI SHWIMS sites within approximately 0.5 miles of the target property.

<u>Equal/Higher Elevation</u>	<u>Address</u>	<u>Direction / Distance</u>	<u>Map ID</u>	<u>Page</u>
WI AIR NATL GUARD 11 FID: 113119820 Status: OPERATING	3110 MITCHELL ST BLD	NNE 1/8 - 1/4 (0.236 mi.)	I36	18
MADISON FREIGHT SYST FID: 113110690 Status: CLOSED	3509 INTERNATIONAL L	NW 1/8 - 1/4 (0.242 mi.)	J41	19
FMC CORP FID: 113223220 Status: UNKNOWN	3533 INTERNATIONAL L	NW 1/8 - 1/4 (0.247 mi.)	J45	21
DANE CNTY TRUAX LF FID: 113183620 Status: CLOSED	ANDERSON & PANKRATZ	WSW 1/4 - 1/2 (0.254 mi.)	49	22
CAPITAL EQUIPMENT CO FID: 113140500 Status: UNKNOWN	2421 DARWIN RD	WNW 1/4 - 1/2 (0.348 mi.)	61	27
WI ARMY NATL GUARD A FID: 113234990 Status: OPERATING	2400 WRIGHT ST TAGO	NE 1/4 - 1/2 (0.363 mi.)	66	29
WI ARMY NATL GUARD B FID: 113364790 Status: OPERATING	2402 BOWMAN ST	ENE 1/4 - 1/2 (0.420 mi.)	N67	30
AIRBORNE EXPRESS FID: 113223330 Status: OPERATING	3506 MITCHELL ST UNI	NE 1/4 - 1/2 (0.451 mi.)	P72	32
DAIRY EQUIPMENT CO P	3510 MITCHELL AVE	NE 1/4 - 1/2 (0.451 mi.)	P73	32

EXECUTIVE SUMMARY

FID: 113120700 Status: CLOSED				
FEDERAL EXPRESS CORP FID: 113194950 Status: OPERATING	3512 MITCHELL TRUAX	NE 1/4 - 1/2 (0.452 mi.)	P74	32
WI DOT HWY DIST 1 FID: 113195940 Status: OPERATING	3601 PIERSTORFF	ENE 1/4 - 1/2 (0.460 mi.)	N75	33
US ARMY RESERVE FID: 113261280 Status: OPERATING	1439 WRIGHT ST	SE 1/4 - 1/2 (0.464 mi.)	76	33
WI DOT SIGN MFG SHOP FID: 113122460 Status: OPERATING	3609 PIERSTORFF ST	ENE 1/4 - 1/2 (0.474 mi.)	Q77	33
WI DOT TRUAX COMPLEX FID: 113196050 Status: OPERATING	3617 PIERSTORFF	ENE 1/4 - 1/2 (0.489 mi.)	Q78	34
US ARMY RESERVE FID: 113258750 Status: OPERATING	1430 WRIGHT ST	SE 1/4 - 1/2 (0.500 mi.)	79	34
Lower Elevation	Address	Direction / Distance	Map ID	Page
HSC 147TH ARMY AVIAT FID: 113234880 FID: 113197480 Status: OPERATING	1954 PEARSON ST	ENE 0 - 1/8 (0.002 mi.)	B9	10
MADISON AREA TECHNIC FID: 113407910 Status: OPERATING	1701 PEARSON ST	SSE 0 - 1/8 (0.014 mi.)	C14	11
OMNIPRESS FID: 113180320 Status: OPERATING	2600 ANDERSON ST	WSW 1/8 - 1/4 (0.135 mi.)	D17	12
EUROFINS FOOD CHEMIS FID: 113423420 Status: OPERATING	3301 KINSMAN BLVD -	E 1/8 - 1/4 (0.171 mi.)	G25	14
COVANCE LABORATORIES FID: 113016640 Status: OPERATING	3301 KINSMAN BLVD	E 1/8 - 1/4 (0.171 mi.)	G27	15
MADISON COLLEGE COMM FID: 113400650 Status: OPERATING	1705 HOFFMAN ST	ESE 1/8 - 1/4 (0.178 mi.)	E30	17
COVANCE LABORATORIES FID: 113331240 Status: OPERATING	3402 KINSMAN BLVD	ENE 1/8 - 1/4 (0.247 mi.)	46	21
TSA AT DANE COUNTY R FID: 113331900 Status: OPERATING	4000 INTERNATIONAL L	NW 1/4 - 1/2 (0.303 mi.)	K51	23
HERTZ RENT-A-CAR LIC FID: 113266560	4000 INTERNATIONAL L	NW 1/4 - 1/2 (0.303 mi.)	K52	23

EXECUTIVE SUMMARY

Status: OPERATING				
COMAIR, INC. - DANE	4000 INTERNATIONAL L	NW 1/4 - 1/2 (0.303 mi.)	K53	23
FID: 113284160				
FID: 113195500				
FID: 113225640				
Status: OPERATING				
NATIONAL CAR RENTAL	4000 INTERNATIONAL L	NW 1/4 - 1/2 (0.303 mi.)	K54	24
FID: 113267000				
Status: MOVED				
MADISON FIRE DEPT TR	1702 WRIGHT ST	ESE 1/4 - 1/2 (0.327 mi.)	M57	25
FID: 113019720				
Status: UNKNOWN				
COMPOUND PHOTONICS	1832 WRIGHT ST	E 1/4 - 1/2 (0.329 mi.)	L58	25
FID: 113001900				
Status: OPERATING				
WI DOT TRAUX FACILIT	3502 KINSMAN BLVD	E 1/4 - 1/2 (0.345 mi.)	60	26
FID: 113121690				
Status: OPERATING				
ELECTRIC MOTOR SERVI	1901 WRIGHT ST	E 1/4 - 1/2 (0.350 mi.)	62	27
FID: 113154580				
Status: MOVED				
PENSKE TRUCK LEASING	1835 WRIGHT ST	E 1/4 - 1/2 (0.352 mi.)	63	28
FID: 113146440				
Status: OPERATING				
MADISON AREA TECH CO	1701 WRIGHT ST	ESE 1/4 - 1/2 (0.352 mi.)	M64	28
FID: 113100900				
Status: OPERATING				
WISCONSIN AIR SERVIC	3400 MILLER ST	NNE 1/4 - 1/2 (0.422 mi.)	O68	30
FID: 113328160				
Status: OPERATING				
COMMUNITY DEVELOPMEN	3509 ANDERSON ST	ESE 1/4 - 1/2 (0.438 mi.)	70	31
FID: 113182410				
Status: UNKNOWN				

State and tribal leaking storage tank lists

WI LUST: A review of the WI LUST list, as provided by EDR, and dated 11/01/2018 has revealed that there are 15 WI LUST sites within approximately 0.5 miles of the target property.

<u>Equal/Higher Elevation</u>	<u>Address</u>	<u>Direction / Distance</u>	<u>Map ID</u>	<u>Page</u>
WANG VEHICLE MAINTEN	2221 HOFFMAN ST	NE 1/8 - 1/4 (0.186 mi.)	H33	17
Facility Status: CLOSED				
Site Id: 3867200				
Facility ID: NONE				
WANG-TRUAX TANK 401-	TRUAX AIR FIELD	NNE 1/8 - 1/4 (0.211 mi.)	34	17
Facility Status: CLOSED				
Site Id: 3915400				

EXECUTIVE SUMMARY

Site Id: 3916200 Site Id: 3916400 Site Id: 3926900 Facility ID: NONE				
MADISON FREIGHT SYST Facility Status: CLOSED Site Id: 1097500 Facility ID: 113110690	3509 INTERNATIONAL L	NW 1/8 - 1/4 (0.242 mi.)	J42	20
WANG BLDG 500 Facility Status: CLOSED Site Id: 22117900 Facility ID: NONE	3201 MITCHELL ST	NNE 1/8 - 1/4 (0.249 mi.)	I47	22
MULLINS PROPERTY Facility Status: CLOSED Site Id: 3798300 Facility ID: NONE	3406 PIERSTORFF ST	ENE 1/4 - 1/2 (0.265 mi.)	50	22
CAPITAL EQUIPMENT CO Facility Status: CLOSED Site Id: 873400 Facility ID: 113140500	2421 DARWIN RD	WNW 1/4 - 1/2 (0.348 mi.)	61	27
Lower Elevation	Address	Direction / Distance	Map ID	Page
MADISON COLLEGE TRUA Facility Status: CLOSED Site Id: 25423900 Facility ID: NONE	1702 HOFFMAN ST	ESE 1/8 - 1/4 (0.161 mi.)	E19	13
COVANCE LABORATORIES Facility Status: CLOSED Site Id: 818100 Facility ID: 113016640	3301 KINSMAN BLVD	E 1/8 - 1/4 (0.171 mi.)	G27	15
COMAIR, INC. - DANE Facility Status: CLOSED Site Id: 3771300 Facility ID: NONE	4000 INTERNATIONAL L	NW 1/4 - 1/2 (0.303 mi.)	K53	23
MB GROUP PROPERTY Facility Status: CLOSED Site Id: 3750600 Facility ID: NONE	1802 WRIGHT ST	E 1/4 - 1/2 (0.326 mi.)	L55	25
MADISON FIRE DEPT TR Facility Status: CLOSED Site Id: 1097900 Facility ID: 113019720	1702 WRIGHT ST	ESE 1/4 - 1/2 (0.327 mi.)	M56	25
PAC LEASE Facility Status: CLOSED Site Id: 3798100 Facility ID: NONE	1837 WRIGHT ST	E 1/4 - 1/2 (0.343 mi.)	L59	26
MADISON AREA TECHNIC Facility Status: CLOSED Site Id: 1215300 Facility ID: 113100900	1701 WRIGHT STREET	ESE 1/4 - 1/2 (0.352 mi.)	M65	29
COLDSTREAM CORP	3430 MILLER ST	NNE 1/4 - 1/2 (0.423 mi.)	O69	31

EXECUTIVE SUMMARY

Facility Status: CLOSED
Site Id: 4013500
Facility ID: NONE

WANG - TRUAX TANK 12

Facility Status: CLOSED
Site Id: 3915200
Facility ID: NONE

TRUAX AIR FIELD

NNE 1/4 - 1/2 (0.445 mi.) 71

31

WI LAST: A review of the WI LAST list, as provided by EDR, and dated 11/01/2018 has revealed that there is 1 WI LAST site within approximately 0.5 miles of the target property.

<u>Lower Elevation</u>	<u>Address</u>	<u>Direction / Distance</u>	<u>Map ID</u>	<u>Page</u>
COVANCE LABORATORIES Status: CLOSED Site ID: 818100 Facility ID: 113016640	3301 KINSMAN BLVD	E 1/8 - 1/4 (0.171 mi.)	G27	15

State and tribal registered storage tank lists

WI UST: A review of the WI UST list, as provided by EDR, and dated 12/10/2018 has revealed that there are 12 WI UST sites within approximately 0.25 miles of the target property.

<u>Equal/Higher Elevation</u>	<u>Address</u>	<u>Direction / Distance</u>	<u>Map ID</u>	<u>Page</u>
WISCONSIN AIR NATION Fire Dept ID: 1301	2221 HOFFMAN	NE 1/8 - 1/4 (0.186 mi.)	H32	17
TRUAX FIELD AIR NATI Fire Dept ID: 1301	3110 MITCHELL ST	NNE 1/8 - 1/4 (0.236 mi.)	I39	19
MADISON FREIGHT SYST Fire Dept ID: 1301	3509 INTERNATIONAL L	NW 1/8 - 1/4 (0.242 mi.)	J42	20
NORTHWEST AIRLINES I Fire Dept ID: 1301	3523 INTERNATIONAL L	NW 1/8 - 1/4 (0.245 mi.)	J44	21

<u>Lower Elevation</u>	<u>Address</u>	<u>Direction / Distance</u>	<u>Map ID</u>	<u>Page</u>
ARMY AVIATION SUPPOR Fire Dept ID: 1301	1950 PEARSON ST	0 - 1/8 (0.000 mi.)	B5	9
WI ARMY NATIONAL GUA Fire Dept ID: 1301	1954 PEARSON ST	ENE 0 - 1/8 (0.002 mi.)	B8	10
ARMY AVIATION SER FA Fire Dept ID: 1301	1952 PEARSON ST	ENE 0 - 1/8 (0.002 mi.)	B11	11
WISCONSIN ARMY NATIO Fire Dept ID: 1301	2621 ANDERSON ST	WSW 1/8 - 1/4 (0.148 mi.)	D18	13
MADISON COLLEGE Fire Dept ID: 1301	1702 HOFFMAN STREET	ESE 1/8 - 1/4 (0.161 mi.)	E20	13
FOUR LAKES AVIATION	2401 SHAW ST	W 1/8 - 1/4 (0.165 mi.)	F21	13

EXECUTIVE SUMMARY

Fire Dept ID: 1301				
COVANCE LABORATORIES	3301 KINSMAN BLVD	E 1/8 - 1/4 (0.171 mi.)	G28	16
Fire Dept ID: 1301				
HAZELTON LABORATORIE	3301 KINSMAN BLVD	E 1/8 - 1/4 (0.171 mi.)	G29	16
Fire Dept ID: 1301				

WI AST: A review of the WI AST list, as provided by EDR, and dated 12/10/2018 has revealed that there are 11 WI AST sites within approximately 0.25 miles of the target property.

<u>Equal/Higher Elevation</u>	<u>Address</u>	<u>Direction / Distance</u>	<u>Map ID</u>	<u>Page</u>
TRUAX FIELD AIR NATI Fire Dept ID: 1301	3110 MITCHELL ST	NNE 1/8 - 1/4 (0.236 mi.)	I39	19
MIDWESTERN WHEELS IN Fire Dept ID: 1301	3521 INTERNATIONAL L	NW 1/8 - 1/4 (0.245 mi.)	J43	20
<u>Lower Elevation</u>	<u>Address</u>	<u>Direction / Distance</u>	<u>Map ID</u>	<u>Page</u>
ARMY AVIATION SUPPOR Fire Dept ID: 1301	1950 PEARSON ST	0 - 1/8 (0.000 mi.)	B5	9
WI NATL GUARD - JET Fire Dept ID: 1301	1958 PEARSON ST	ENE 0 - 1/8 (0.002 mi.)	B10	10
MADISON AREA TECHNIC Fire Dept ID: 1301	1701 PEARSON STREET	SSE 0 - 1/8 (0.014 mi.)	C15	12
WISCONSIN AIR SERVIC Fire Dept ID: 1301	2602 SHAW ST	W 0 - 1/8 (0.097 mi.)	16	12
WISCONSIN ARMY NATIO Fire Dept ID: 1301	2621 ANDERSON ST	WSW 1/8 - 1/4 (0.148 mi.)	D18	13
FOUR LAKES AVIATION Fire Dept ID: 1301	2401 SHAW ST	W 1/8 - 1/4 (0.165 mi.)	F21	13
LAKE RIPLEY COUNTRY Fire Dept ID: 1312	2602 SHAW STREET	W 1/8 - 1/4 (0.166 mi.)	F22	14
COVANCE LABORATORIES Fire Dept ID: 1301	3301 KINSMAN BLVD	E 1/8 - 1/4 (0.171 mi.)	G23	14
MADISON AREA TECHNIC Fire Dept ID: 1301	1705 HOFFMAN STREET	ESE 1/8 - 1/4 (0.178 mi.)	E31	17

State and tribal institutional control / engineering control registries

WI AUL: A review of the WI AUL list, as provided by EDR, and dated 11/01/2018 has revealed that there are 3 WI AUL sites within approximately 0.5 miles of the target property.

<u>Lower Elevation</u>	<u>Address</u>	<u>Direction / Distance</u>	<u>Map ID</u>	<u>Page</u>
DANE CNTY BURN PIT	1750 PEARSON ST	SSE 0 - 1/8 (0.011 mi.)	12	11

EXECUTIVE SUMMARY

Status: CLOSED
Site Id: 7018400
Facid: NONE

COVANCE LABORATORIES	3301 KINSMAN BLVD	E 1/8 - 1/4 (0.171 mi.)	G27	15
Status: CLOSED				
Site Id: 818100				
Facid: 113016640				
COMAIR, INC. - DANE	4000 INTERNATIONAL L	NW 1/4 - 1/2 (0.303 mi.)	K53	23
Status: CLOSED				
Site Id: 3771300				
Facid: NONE				

ADDITIONAL ENVIRONMENTAL RECORDS

Local Lists of Hazardous waste / Contaminated Sites

WI PFAS: A review of the WI PFAS list, as provided by EDR, and dated 04/02/2019 has revealed that there is 1 WI PFAS site within approximately 0.5 miles of the target property.

<u>Equal/Higher Elevation</u>	<u>Address</u>	<u>Direction / Distance</u>	<u>Map ID</u>	<u>Page</u>
WANG-115TH FIGHTER W	3110 MITCHELL ST	NNE 1/8 - 1/4 (0.236 mi.)	I38	18

Other Ascertainable Records

RCRA NonGen / NLR: A review of the RCRA NonGen / NLR list, as provided by EDR, and dated 03/25/2019 has revealed that there are 4 RCRA NonGen / NLR sites within approximately 0.25 miles of the target property.

<u>Equal/Higher Elevation</u>	<u>Address</u>	<u>Direction / Distance</u>	<u>Map ID</u>	<u>Page</u>
MADISON FREIGHT SYST EPA ID:: WID980825731	3509 INTERNATIONAL L	NW 1/8 - 1/4 (0.242 mi.)	J42	20
FMC CORP EPA ID:: WIR000020974	3533 INTERNATIONAL L	NW 1/8 - 1/4 (0.247 mi.)	J45	21
SUPERIOR RADIOGRAPHI EPA ID:: WID988638920	3539 INTERNATIONAL L	NW 1/8 - 1/4 (0.249 mi.)	J48	22
<u>Lower Elevation</u>	<u>Address</u>	<u>Direction / Distance</u>	<u>Map ID</u>	<u>Page</u>
HSC 147TH ARMY AVIAT EPA ID:: WI0210090254	1954 PEARSON ST	ENE 0 - 1/8 (0.002 mi.)	B6	9

EXECUTIVE SUMMARY

FUDS: A review of the FUDS list, as provided by EDR, and dated 01/31/2015 has revealed that there is 1 FUDS site within approximately 1 mile of the target property.

<u>Lower Elevation</u>	<u>Address</u>	<u>Direction / Distance</u>	<u>Map ID</u>	<u>Page</u>
TRUAX AAF Federal Facility ID:: WI9799FA210 INST ID:: 53748		N 1/2 - 1 (0.813 mi.)	80	34

2020 COR ACTION: A review of the 2020 COR ACTION list, as provided by EDR, and dated 09/30/2017 has revealed that there is 1 2020 COR ACTION site within approximately 0.25 miles of the target property.

<u>Lower Elevation</u>	<u>Address</u>	<u>Direction / Distance</u>	<u>Map ID</u>	<u>Page</u>
COVANCE LABORATORIES EPA ID:: WID049019037	3301 KINSMAN BLVD	E 1/8 - 1/4 (0.171 mi.)	G27	15

WI MANIFEST: A review of the WI MANIFEST list, as provided by EDR, and dated 12/31/2017 has revealed that there are 5 WI MANIFEST sites within approximately 0.25 miles of the target property.

<u>Equal/Higher Elevation</u>	<u>Address</u>	<u>Direction / Distance</u>	<u>Map ID</u>	<u>Page</u>
115TH FIGHTER WING ACT Status: I ACT Status: A FID: 113119820 EPA ID: WI3570024247	3110 MITCHELL ST	NNE 1/8 - 1/4 (0.236 mi.)	I37	18
Lower Elevation	Address	Direction / Distance	Map ID	Page
HSC 147TH ARMY AVIAT ACT Status: I ACT Status: A FID: 113234880 EPA ID: WID988628715	1954 PEARSON ST	ENE 0 - 1/8 (0.002 mi.)	B9	10
MADISON AREA TECHNIC ACT Status: A FID: 113407910 EPA ID: WIR000157099	1701 PEARSON ST	SSE 0 - 1/8 (0.014 mi.)	C14	11
OMNIPRESS ACT Status: A FID: 113180320 EPA ID: WID982618050	2600 ANDERSON ST	WSW 1/8 - 1/4 (0.135 mi.)	D17	12
COVANCE LABORATORIES ACT Status: A FID: 113016640 EPA ID: WID049019037	3301 KINSMAN BLVD	E 1/8 - 1/4 (0.171 mi.)	G27	15

EXECUTIVE SUMMARY

MN MANIFEST: A review of the MN MANIFEST list, as provided by EDR, and dated 06/30/2016 has revealed that there are 2 MN MANIFEST sites within approximately 0.25 miles of the target property.

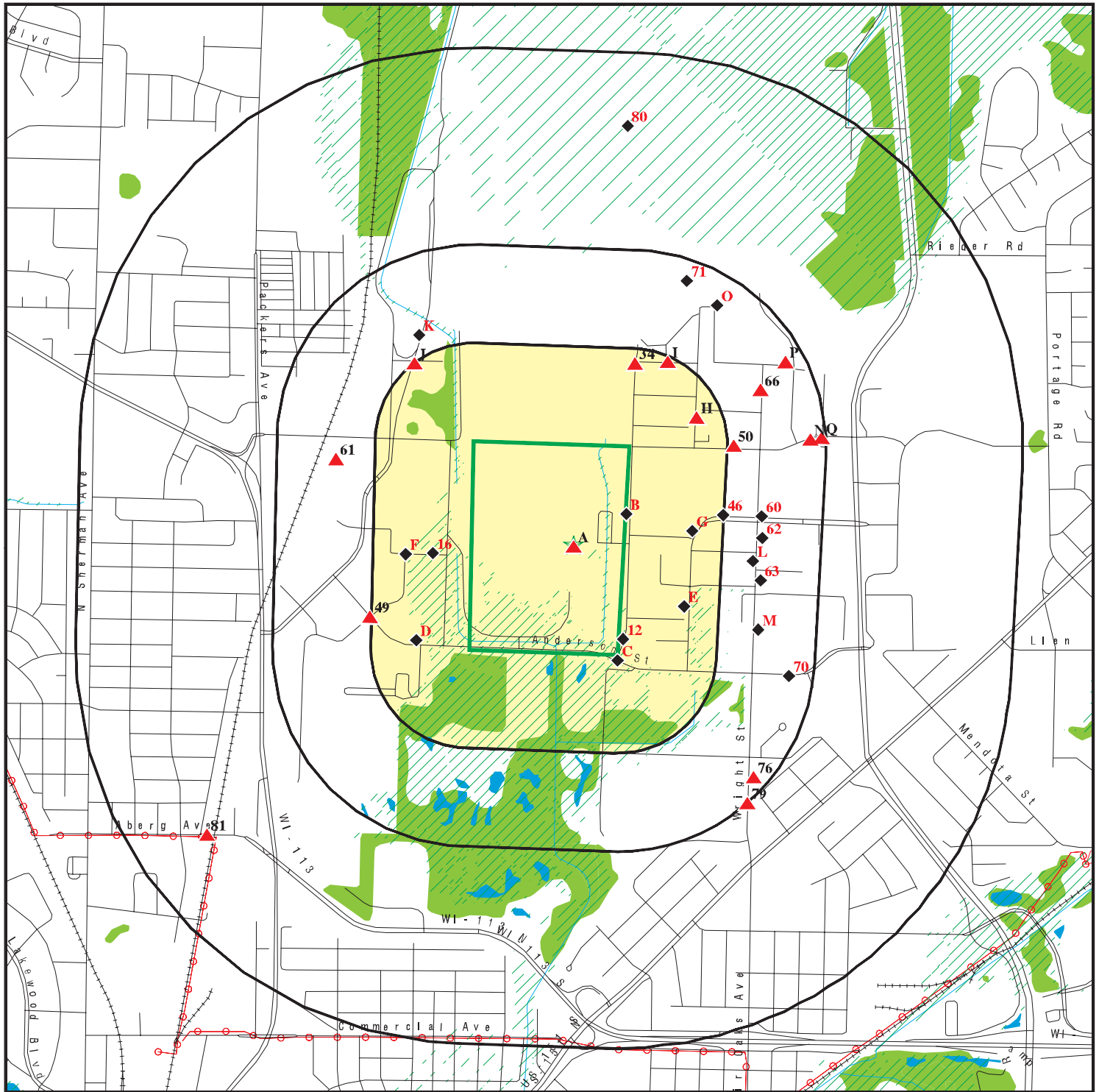
<u>Equal/Higher Elevation</u>	<u>Address</u>	<u>Direction / Distance</u>	<u>Map ID</u>	<u>Page</u>
128TH TACTICAL SUPPO	3110 MITCHELL ST BLD	NNE 1/8 - 1/4 (0.236 mi.)	I35	18
<u>Lower Elevation</u>	<u>Address</u>	<u>Direction / Distance</u>	<u>Map ID</u>	<u>Page</u>
HAZELTON RALTECH INC	3301 KINSMAN BLVD	E 1/8 - 1/4 (0.171 mi.)	G26	14

Count: 4 records.

ORPHAN SUMMARY

City	EDR ID	Site Name	Site Address	Zip	Database(s)
MADISON	S106975022	M & I PARKING LOT(FORMER)	W MAIN & W DOTY ST		WI LUST
MADISON	S105300130	RHODE STEAK HOUSE	609-613 W MAIN, 610-614 W DOTY		WI LUST
MADISON	S107421379	DANE CNTY T HANGAR	MILLER & WRIGHT STS		WI LUST
MADISON	S102356444	WANG - APRON	TRUAX FIELD		WI ERP, WI LAST, WI AUL

OVERVIEW MAP - 5659724.2S



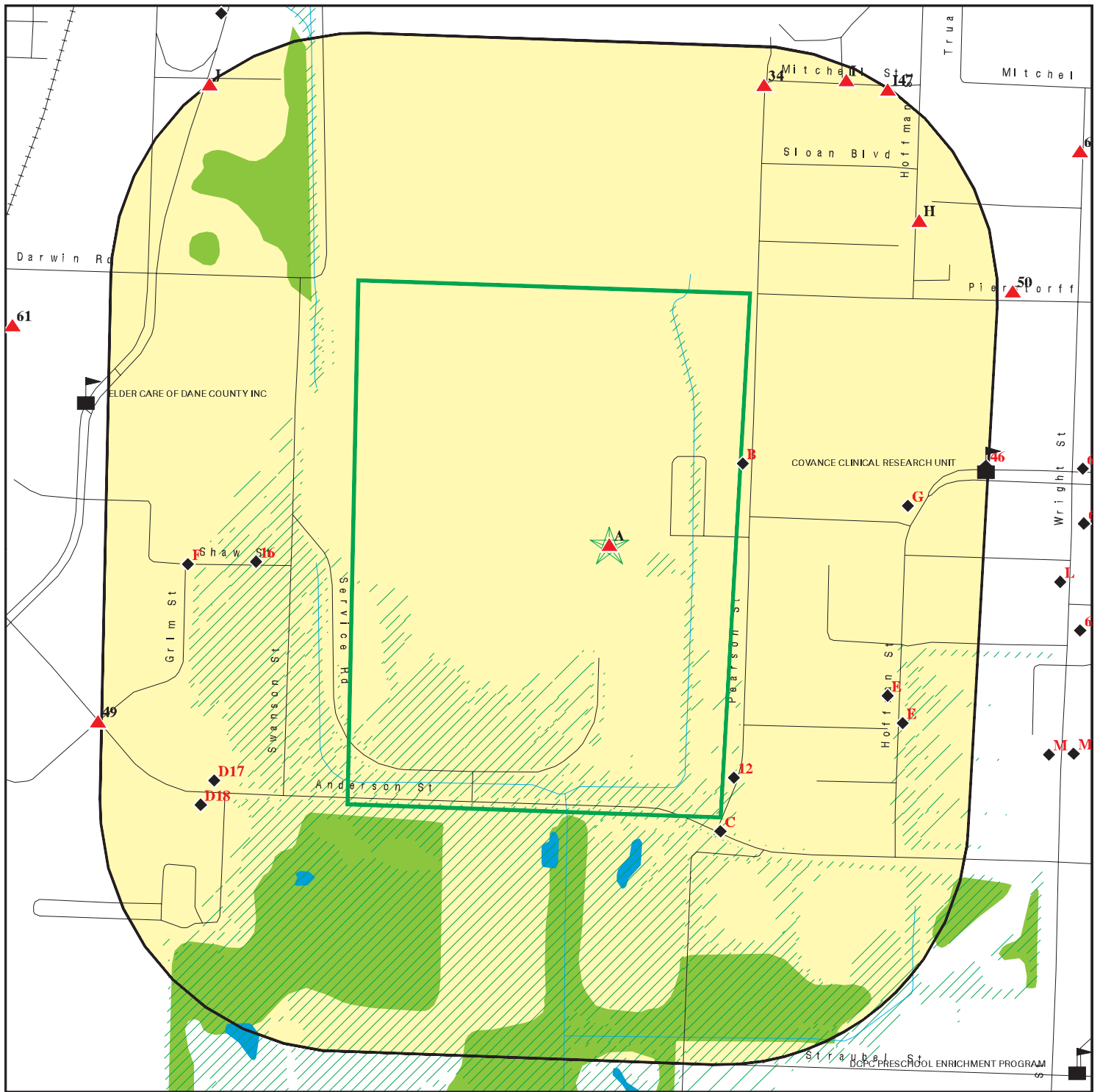
- Target Property
- Sites at elevations higher than or equal to the target property
- Sites at elevations lower than the target property
- Manufactured Gas Plants
- National Priority List Sites
- Dept. Defense Sites
- Indian Reservations BIA
- Power transmission lines
- 100-year flood zone
- 500-year flood zone
- National Wetland Inventory

This report includes Interactive Map Layers to display and/or hide map information. The legend includes only those icons for the default map view.

SITE NAME: Madison AASF # 2
 ADDRESS: Madison, WI
 Madison WI 53704
 LAT/LONG: 43.124811 / 89.339395

CLIENT: AECOM
 CONTACT: Brittany Kirchmann
 INQUIRY #: 5659724.2s
 DATE: May 21, 2019 8:18 pm

DETAIL MAP - 5659724.2S



- Target Property
- Sites at elevations higher than or equal to the target property
- Sites at elevations lower than the target property
- Manufactured Gas Plants
- Sensitive Receptors
- National Priority List Sites
- Dept. Defense Sites
- Indian Reservations BIA
- 100-year flood zone
- 500-year flood zone
- National Wetland Inventory

This report includes Interactive Map Layers to display and/or hide map information. The legend includes only those icons for the default map view.

SITE NAME: Madison AASF # 2
 ADDRESS: Madison, WI
 Madison WI 53704
 LAT/LONG: 43.124811 / 89.339395

CLIENT: AECOM
 CONTACT: Brittany Kirchmann
 INQUIRY #: 5659724.2s
 DATE: May 21, 2019 8:19 pm

MAP FINDINGS SUMMARY

Database	Search Distance (Miles)	Target Property	< 1/8	1/8 - 1/4	1/4 - 1/2	1/2 - 1	> 1	Total Plotted
STANDARD ENVIRONMENTAL RECORDS								
<i>Federal NPL site list</i>								
NPL	1.000		0	0	0	0	NR	0
Proposed NPL	1.000		0	0	0	0	NR	0
NPL LIENS	1.000		0	0	0	0	NR	0
<i>Federal Delisted NPL site list</i>								
Delisted NPL	1.000		0	0	0	0	NR	0
<i>Federal CERCLIS list</i>								
FEDERAL FACILITY	0.500		0	0	0	NR	NR	0
SEMS	0.500		0	0	0	NR	NR	0
<i>Federal CERCLIS NFRAP site list</i>								
SEMS-ARCHIVE	0.500		0	1	0	NR	NR	1
<i>Federal RCRA CORRACTS facilities list</i>								
CORRACTS	1.000		0	1	0	0	NR	1
<i>Federal RCRA non-CORRACTS TSD facilities list</i>								
RCRA-TSDF	0.500		0	0	0	NR	NR	0
<i>Federal RCRA generators list</i>								
RCRA-LQG	0.250		0	2	NR	NR	NR	2
RCRA-SQG	0.250		0	1	NR	NR	NR	1
RCRA-CESQG	0.250	1	2	1	NR	NR	NR	4
<i>Federal institutional controls / engineering controls registries</i>								
LUCIS	0.500		0	0	0	NR	NR	0
US ENG CONTROLS	0.500		0	0	0	NR	NR	0
US INST CONTROL	0.500		0	0	0	NR	NR	0
<i>Federal ERNS list</i>								
ERNS	TP		NR	NR	NR	NR	NR	0
<i>State- and tribal - equivalent CERCLIS</i>								
WI SHWS	1.000		0	0	0	1	NR	1
WI ERP	0.500		2	3	1	NR	NR	6
<i>State and tribal landfill and/or solid waste disposal site lists</i>								
WI SWF/LF	0.500		0	0	0	NR	NR	0
WI WDS	0.500		0	0	0	NR	NR	0
WI SHWIMS	0.500	1	2	8	24	NR	NR	35
<i>State and tribal leaking storage tank lists</i>								
WI LUST	0.500		0	6	9	NR	NR	15

MAP FINDINGS SUMMARY

Database	Search Distance (Miles)	Target Property	< 1/8	1/8 - 1/4	1/4 - 1/2	1/2 - 1	> 1	Total Plotted
WI LAST	0.500		0	1	0	NR	NR	1
INDIAN LUST	0.500		0	0	0	NR	NR	0
State and tribal registered storage tank lists								
FEMA UST	0.250		0	0	NR	NR	NR	0
WI UST	0.250		3	9	NR	NR	NR	12
WI AST	0.250		4	7	NR	NR	NR	11
INDIAN UST	0.250		0	0	NR	NR	NR	0
State and tribal institutional control / engineering control registries								
WI CRS	TP		NR	NR	NR	NR	NR	0
WI AUL	0.500		1	1	1	NR	NR	3
State and tribal voluntary cleanup sites								
WI VCP	0.500		0	0	0	NR	NR	0
INDIAN VCP	0.500		0	0	0	NR	NR	0
State and tribal Brownfields sites								
WI BEAP	0.500		0	0	0	NR	NR	0
WI BROWNFIELDS	0.500		0	0	0	NR	NR	0
ADDITIONAL ENVIRONMENTAL RECORDS								
Local Brownfield lists								
US BROWNFIELDS	0.500		0	0	0	NR	NR	0
Local Lists of Landfill / Solid Waste Disposal Sites								
WI SWRCY	0.500		0	0	0	NR	NR	0
INDIAN ODI	0.500		0	0	0	NR	NR	0
DEBRIS REGION 9	0.500		0	0	0	NR	NR	0
ODI	0.500		0	0	0	NR	NR	0
IHS OPEN DUMPS	0.500		0	0	0	NR	NR	0
Local Lists of Hazardous waste / Contaminated Sites								
US HIST CDL	TP		NR	NR	NR	NR	NR	0
WI CDL	TP		NR	NR	NR	NR	NR	0
US CDL	TP		NR	NR	NR	NR	NR	0
WI PFAS	0.500		0	1	0	NR	NR	1
Local Land Records								
WI LIENS	TP		NR	NR	NR	NR	NR	0
LIENS 2	TP		NR	NR	NR	NR	NR	0
Records of Emergency Release Reports								
HMIRS	TP		NR	NR	NR	NR	NR	0
WI SPILLS	TP	1	NR	NR	NR	NR	NR	1
WI AGSPILLS	TP		NR	NR	NR	NR	NR	0

MAP FINDINGS SUMMARY

Database	Search Distance (Miles)	Target Property	< 1/8	1/8 - 1/4	1/4 - 1/2	1/2 - 1	> 1	Total Plotted
WI SPILLS 90	TP		NR	NR	NR	NR	NR	0
WI SPILLS 80	TP		NR	NR	NR	NR	NR	0
Other Ascertainable Records								
RCRA NonGen / NLR	0.250	1	1	3	NR	NR	NR	5
FUDS	1.000		0	0	0	1	NR	1
DOD	1.000		0	0	0	0	NR	0
SCRD DRYCLEANERS	0.500		0	0	0	NR	NR	0
US FIN ASSUR	TP		NR	NR	NR	NR	NR	0
EPA WATCH LIST	TP		NR	NR	NR	NR	NR	0
2020 COR ACTION	0.250		0	1	NR	NR	NR	1
TSCA	TP		NR	NR	NR	NR	NR	0
TRIS	TP		NR	NR	NR	NR	NR	0
SSTS	TP		NR	NR	NR	NR	NR	0
ROD	1.000		0	0	0	0	NR	0
RMP	TP		NR	NR	NR	NR	NR	0
RAATS	TP		NR	NR	NR	NR	NR	0
PRP	TP		NR	NR	NR	NR	NR	0
PADS	TP		NR	NR	NR	NR	NR	0
ICIS	TP		NR	NR	NR	NR	NR	0
FTTS	TP		NR	NR	NR	NR	NR	0
MLTS	TP		NR	NR	NR	NR	NR	0
COAL ASH DOE	TP		NR	NR	NR	NR	NR	0
COAL ASH EPA	0.500		0	0	0	NR	NR	0
PCB TRANSFORMER	TP		NR	NR	NR	NR	NR	0
RADINFO	TP		NR	NR	NR	NR	NR	0
HIST FTTS	TP		NR	NR	NR	NR	NR	0
DOT OPS	TP		NR	NR	NR	NR	NR	0
CONSENT	1.000		0	0	0	0	NR	0
INDIAN RESERV	1.000		0	0	0	0	NR	0
FUSRAP	1.000		0	0	0	0	NR	0
UMTRA	0.500		0	0	0	NR	NR	0
LEAD SMELTERS	TP		NR	NR	NR	NR	NR	0
US AIRS	TP		NR	NR	NR	NR	NR	0
US MINES	0.250		0	0	NR	NR	NR	0
ABANDONED MINES	0.250		0	0	NR	NR	NR	0
FINDS	TP	1	NR	NR	NR	NR	NR	1
UXO	1.000		0	0	0	0	NR	0
ECHO	TP	1	NR	NR	NR	NR	NR	1
DOCKET HWC	TP		NR	NR	NR	NR	NR	0
FUELS PROGRAM	0.250		0	0	NR	NR	NR	0
WI AIRS	TP		NR	NR	NR	NR	NR	0
WI ASBESTOS	TP	1	NR	NR	NR	NR	NR	1
WI BRRTS	TP		NR	NR	NR	NR	NR	0
WI COAL ASH	0.500		0	0	0	NR	NR	0
WI DRYCLEANERS	0.250		0	0	NR	NR	NR	0
WI Financial Assurance	TP		NR	NR	NR	NR	NR	0
WI LEAD	TP		NR	NR	NR	NR	NR	0
WI MANIFEST	0.250	2	2	3	NR	NR	NR	7
MN MANIFEST	0.250		0	2	NR	NR	NR	2
WI NPDES	TP		NR	NR	NR	NR	NR	0

MAP FINDINGS SUMMARY

Database	Search Distance (Miles)	Target Property	< 1/8	1/8 - 1/4	1/4 - 1/2	1/2 - 1	> 1	Total Plotted
WI TIER 2	TP	2	NR	NR	NR	NR	NR	2
WI WRRSER	TP		NR	NR	NR	NR	NR	0

EDR HIGH RISK HISTORICAL RECORDS

EDR Exclusive Records

EDR MGP	1.000		0	0	0	0	NR	0
EDR Hist Auto	0.125		0	NR	NR	NR	NR	0
EDR Hist Cleaner	0.125		0	NR	NR	NR	NR	0

EDR RECOVERED GOVERNMENT ARCHIVES

Exclusive Recovered Govt. Archives

WI RGA LF	TP		NR	NR	NR	NR	NR	0
WI RGA LUST	TP		NR	NR	NR	NR	NR	0
- Totals --		11	17	51	35	2	0	116

NOTES:

TP = Target Property

NR = Not Requested at this Search Distance

Sites may be listed in more than one database

Map ID
Direction
Distance
Elevation

MAP FINDINGS

Site

Database(s)

EDR ID Number
EPA ID Number

A1
Target
Property
WI ARMY NATL GUARD AASF 2
1950 PEARSON ST
MADISON, WI 53704

WI SPILLS **S118708733**
N/A

Actual:
860 ft.

[Click here for full text details](#)

WI SPILLS
Site Id: 1217600
Status: CLOSED

A2
Target
Property
WIS ARMY NATL GUARD AASF 2
1950 PEARSON ST
MADISON, WI 53704

RCRA NonGen / NLR **1000102394**
WI9211890075

Actual:
860 ft.

[Click here for full text details](#)

RCRA NonGen / NLR
EPA Id: WI9211890075

A3
Target
Property
WISCONSIN ARMY NATIONAL GUARD AASF #2
1950 PEARSON ST
MADISON, WI 53704

WI ASBESTOS **S112095011**
WI MANIFEST **N/A**
WI TIER 2

Actual:
860 ft.

[Click here for full text details](#)

WI MANIFEST
ACT Status: A
FID: 113149410
EPA ID: WID982065229

WI TIER 2
Facility ID: 456866

A4
Target
Property
WI ARMY NATL GUARD AASF 2
1950 PEARSON ST
MADISON, WI 53704

RCRA-CESQG **1000102387**
WI SHWIMS **WID982065229**
FINDS
ECHO
WI MANIFEST
WI TIER 2

Actual:
860 ft.

[Click here for full text details](#)

RCRA-CESQG
EPA Id: WID982065229

WI SHWIMS
FID: 113149410
Status: OPERATING

FINDS
Registry ID:: 110005420936

ECHO

Map ID
Direction
Distance
Elevation

MAP FINDINGS

Site

Database(s)

EDR ID Number
EPA ID Number

WI ARMY NATL GUARD AASF 2 (Continued)

1000102387

Registry ID: 110005420936

WI MANIFEST

ACT Status: I

ACT Status: A

FID: 113149410

EPA ID: WID982065229

WI TIER 2

Facility ID: 2840

Facility ID: 51736

B5

ARMY AVIATION SUPPORT FACILITY

1950 PEARSON ST

MADISON, WI 53704

WI UST

U003957866

WI AST

N/A

**< 1/8
1 ft.**

**Relative:
Lower**

[Click here for full text details](#)

WI UST

Fire Dept ID: 1301

WI AST

Fire Dept ID: 1301

B6

HSC 147TH ARMY AVIATION ARMORY

1954 PEARSON ST

MADISON, WI 53704

RCRA NonGen / NLR

1010415863

WI0210090254

**< 1/8
0.002 mi.
11 ft.**

**Relative:
Lower**

[Click here for full text details](#)

RCRA NonGen / NLR

EPA Id: WI0210090254

B7

ARMY AVIATION ARMORY

1954 PEARSON ST

MADISON, WI 53704

RCRA-CESQG

1000452191

FINDS

WID988628715

ECHO

**< 1/8
0.002 mi.
11 ft.**

**Relative:
Lower**

[Click here for full text details](#)

RCRA-CESQG

EPA Id: WID988628715

FINDS

Registry ID:: 110005420115

ECHO

Registry ID: 110005420115

Map ID
Direction
Distance
Elevation

MAP FINDINGS

Site

Database(s)

EDR ID Number
EPA ID Number

B8
ENE
< 1/8
0.002 mi.
11 ft.

WI ARMY NATIONAL GUARD ARMORY - MADISON AVN
1954 PEARSON ST
MADISON, WI 53704

WI UST
WI Financial Assurance

U003957162
N/A

Relative:
Lower

[Click here for full text details](#)

WI UST
Fire Dept ID: 1301

WI Financial Assurance
Building ID: 678029
Regulatory Object Id: 273836

B9
ENE
< 1/8
0.002 mi.
11 ft.

HSC 147TH ARMY AVIATION ARMORY
1954 PEARSON ST
MADISON, WI 53704

WI ERP
WI SHWIMS
WI SPILLS
WI MANIFEST

S105108677
N/A

Relative:
Lower

[Click here for full text details](#)

WI ERP
Status: CLOSED
Site Id: 2371900
Facility ID: 113234880

WI SHWIMS
FID: 113234880
FID: 113197480
Status: OPERATING

WI SPILLS
Site Id: 2371900
Status: CLOSED

WI MANIFEST
ACT Status: I
ACT Status: A
FID: 113234880
EPA ID: WID988628715

B10
ENE
< 1/8
0.002 mi.
11 ft.

WI NATL GUARD - JET FUEL STORAGE COMPLEX
1958 PEARSON ST
MADISON, WI 53704

WI AST
A100228770
N/A

Relative:
Lower

[Click here for full text details](#)

WI AST
Fire Dept ID: 1301

Map ID
Direction
Distance
Elevation

MAP FINDINGS

EDR ID Number
EPA ID Number

B11
ENE
< 1/8
0.002 mi.
11 ft.

ARMY AVIATION SER FACILITY 2
1952 PEARSON ST
MADISON, WI 53704

WI UST

U003954158
N/A

Relative:
Lower

[Click here for full text details](#)

WI UST
Fire Dept ID: 1301

12
SSE
< 1/8
0.011 mi.
57 ft.

DANE CNTY BURN PIT
1750 PEARSON ST
MADISON, WI

WI ERP
WI CRS
WI AUL
WI SPILLS

S104241035
N/A

Relative:
Lower

[Click here for full text details](#)

WI ERP
Status: CLOSED
Site Id: 7018400
Facility ID: NONE

WI AUL
Status: CLOSED
Site Id: 7018400
Facility ID: NONE

WI SPILLS
Site Id: 7018400
Status: CLOSED

C13
SSE
< 1/8
0.014 mi.
73 ft.

MADISON AREA TECHNICAL COLLEGE
1701 PEARSON ST
MADISON, WI 53704

RCRA-CESQG

1018282651
WIR000157099

Relative:
Lower

[Click here for full text details](#)

RCRA-CESQG
EPA Id: WIR000157099

C14
SSE
< 1/8
0.014 mi.
73 ft.

MADISON AREA TECHNICAL COLLEGE
1701 PEARSON ST
MADISON, WI 53704

WI SHWIMS
WI MANIFEST

S118559488
N/A

Relative:
Lower

[Click here for full text details](#)

WI SHWIMS
FID: 113407910
Status: OPERATING

WI MANIFEST
ACT Status: A

Map ID
Direction
Distance
Elevation

MAP FINDINGS

Site

Database(s)

EDR ID Number
EPA ID Number

MADISON AREA TECHNICAL COLLEGE (Continued)

S118559488

FID: 113407910
EPA ID: WIR000157099

C15
SSE
< 1/8
0.014 mi.
73 ft.

MADISON AREA TECHNICAL COLLEGE
1701 PEARSON STREET
MADISON, WI 53704

WI AST **A100364997**
N/A

Relative:
Lower

[Click here for full text details](#)

WI AST
Fire Dept ID: 1301

16
West
< 1/8
0.097 mi.
514 ft.

WISCONSIN AIR SERVICES
2602 SHAW ST
MADISON, WI 53704

WI AST **A100155628**
N/A

Relative:
Lower

[Click here for full text details](#)

WI AST
Fire Dept ID: 1301

D17
WSW
1/8-1/4
0.135 mi.
714 ft.

OMNIPRESS
2600 ANDERSON ST
MADISON, WI 53704

RCRA-CESQG **1000260914**
WI SHWIMS **WID982618050**
FINDS
ECHO
WI MANIFEST

Relative:
Lower

[Click here for full text details](#)

RCRA-CESQG
EPA Id: WID982618050

WI SHWIMS
FID: 113180320
Status: OPERATING

FINDS
Registry ID:: 110005463907

ECHO
Registry ID: 110005463907

WI MANIFEST
ACT Status: A
FID: 113180320
EPA ID: WID982618050

Map ID
Direction
Distance
Elevation

MAP FINDINGS

EDR ID Number
EPA ID Number

D18
WSW
1/8-1/4
0.148 mi.
783 ft.

WISCONSIN ARMY NATIONAL GUARD - CAMP WOODCHUCK
2621 ANDERSON ST
MADISON, WI 53704

WI UST
WI AST

U003486282
N/A

Relative:
Lower

[Click here for full text details](#)

WI UST
Fire Dept ID: 1301

WI AST
Fire Dept ID: 1301

E19
ESE
1/8-1/4
0.161 mi.
851 ft.

MADISON COLLEGE TRUAX
1702 HOFFMAN ST
MADISON, WI 53704

WI LUST

S112211845
N/A

Relative:
Lower

[Click here for full text details](#)

WI LUST
Facility Status: CLOSED
Site Id: 25423900
Facility ID: NONE

E20
ESE
1/8-1/4
0.161 mi.
851 ft.

MADISON COLLEGE
1702 HOFFMAN STREET
MADISON, WI 53704

WI UST

U004191425
N/A

Relative:
Lower

[Click here for full text details](#)

WI UST
Fire Dept ID: 1301

F21
West
1/8-1/4
0.165 mi.
872 ft.

FOUR LAKES AVIATION CORP
2401 SHAW ST
MADISON, WI 53704

WI UST
WI AST

U003469578
N/A

Relative:
Lower

[Click here for full text details](#)

WI UST
Fire Dept ID: 1301

WI AST
Fire Dept ID: 1301

Map ID
Direction
Distance
Elevation

MAP FINDINGS

	Site	Database(s)	EDR ID Number EPA ID Number
F22 West 1/8-1/4 0.166 mi. 878 ft. Relative: Lower	LAKE RIPLEY COUNTRY CLUB 2602 SHAW STREET CAMBRIDGE, WI 53523 Click here for full text details WI AST Fire Dept ID: 1312	WI AST	A100268978 N/A
G23 East 1/8-1/4 0.171 mi. 904 ft. Relative: Lower	COVANCE LABORATORIES INC 3301 KINSMAN BLVD MADISON, WI 53704 Click here for full text details WI AST Fire Dept ID: 1301	WI AST	U003954157 N/A
G24 East 1/8-1/4 0.171 mi. 904 ft. Relative: Lower	EUROFINS FOOD CHEMISTRY TESTING US INC 3301 KINSMAN BLVD - EUROFINS MADISON, WI 53704 Click here for full text details RCRA-LQG EPA Id: WIR000167528	RCRA-LQG	1024895989 WIR000167528
G25 East 1/8-1/4 0.171 mi. 904 ft. Relative: Lower	EUROFINS FOOD CHEMISTRY TESTING US INC 3301 KINSMAN BLVD - EUROFINS MADISON, WI 53704 Click here for full text details WI SHWIMS FID: 113423420 Status: OPERATING	WI SHWIMS	S122879361 N/A
G26 East 1/8-1/4 0.171 mi. 904 ft. Relative: Lower	HAZELTON RALTECH INC 3301 KINSMAN BLVD MADISON, WI 53704 Click here for full text details	MN MANIFEST	S119132005 N/A

Map ID
Direction
Distance
Elevation

MAP FINDINGS

Site

Database(s)

EDR ID Number
EPA ID Number

G27
East
1/8-1/4
0.171 mi.
904 ft.

Relative:
Lower

COVANCE LABORATORIES INC
3301 KINSMAN BLVD
MADISON, WI 53704

[Click here for full text details](#)

SEMS-ARCHIVE
CORRACTS
RCRA-LQG
WI ERP
WI SHWIMS
WI LUST
WI LAST
WI CRS
WI AUL
WI SPILLS
2020 COR ACTION
US AIRS
FINDS
ECHO
WI MANIFEST
WI TIER 2

1000885356
WID049019037

SEMS-ARCHIVE
Site ID: 0507523
EPA Id: WID049019037

CORRACTS
EPA ID:: WID049019037

RCRA-LQG
EPA Id: WID049019037

WI ERP
Status: CLOSED
Site Id: 818100
Facility ID: 113016640

WI SHWIMS
FID: 113016640
Status: OPERATING

WI LUST
Facility Status: CLOSED
Site Id: 818100
Facility ID: 113016640

WI LAST
Status: CLOSED
Site ID: 818100
Facility ID: 113016640

WI CRS
Site ID: 818100
Facility ID: 113016640

WI AUL

Map ID
Direction
Distance
Elevation

MAP FINDINGS

Site

Database(s)

EDR ID Number
EPA ID Number

COVANCE LABORATORIES INC (Continued)

1000885356

Status: CLOSED
Site Id: 818100
Facid: 113016640

WI SPILLS

Site Id: 818100
Status: CLOSED

2020 COR ACTION

EPA ID:: WID049019037

US AIRS

EPA plant ID:: 110007331422

FINDS

Registry ID:: 110007331422

ECHO

Registry ID: 110007331422

WI MANIFEST

ACT Status: A
FID: 113016640
EPA ID: WID049019037

WI TIER 2

Facility ID: 194396
Facility ID: 47620
Facility ID: 196257

G28
East
1/8-1/4
0.171 mi.
904 ft.

Relative:
Lower

COVANCE LABORATORIES INC
3301 KINSMAN BLVD
MADISON, WI 53704

[Click here for full text details](#)

WI UST

Fire Dept ID: 1301

WI UST

U004286457
N/A

G29
East
1/8-1/4
0.171 mi.
904 ft.

Relative:
Lower

HAZELTON LABORATORIES AMERICA
3301 KINSMAN BLVD
MADISON, WI 53704

[Click here for full text details](#)

WI UST

Fire Dept ID: 1301

WI UST

U004286458
N/A

Map ID
Direction
Distance
Elevation

MAP FINDINGS

Site

Database(s)

EDR ID Number
EPA ID Number

E30
ESE
1/8-1/4
0.178 mi.
939 ft.

MADISON COLLEGE COMMUNITY CLINIC
1705 HOFFMAN ST
MADISON, WI 53744

WI SHWIMS

S117677791
N/A

Relative:
Lower

[Click here for full text details](#)

WI SHWIMS
FID: 113400650
Status: OPERATING

E31
ESE
1/8-1/4
0.178 mi.
939 ft.

MADISON AREA TECHNICAL COLLEGE
1705 HOFFMAN STREET
MADISON, WI 53704

WI AST

A100364718
N/A

Relative:
Lower

[Click here for full text details](#)

WI AST
Fire Dept ID: 1301

H32
NE
1/8-1/4
0.186 mi.
984 ft.

WISCONSIN AIR NATIONAL GUARD
2221 HOFFMAN
MADISON, WI 53704

WI UST

U003467971
N/A

Relative:
Higher

[Click here for full text details](#)

WI UST
Fire Dept ID: 1301

H33
NE
1/8-1/4
0.186 mi.
984 ft.

WANG VEHICLE MAINTENANCE
2221 HOFFMAN ST
MADISON, WI

WI LUST
WI WRRSER

S101516861
N/A

Relative:
Higher

[Click here for full text details](#)

WI LUST
Facility Status: CLOSED
Site Id: 3867200
Facility ID: NONE

34
NNE
1/8-1/4
0.211 mi.
1114 ft.

WANG-TRUAX TANK 401-2
TRUAX AIR FIELD
MADISON, WI

WI LUST
WI WRRSER

S101392573
N/A

Relative:
Higher

[Click here for full text details](#)

WI LUST
Facility Status: CLOSED
Site Id: 3915400
Site Id: 3916200
Site Id: 3916400
Site Id: 3926900

Map ID
Direction
Distance
Elevation

MAP FINDINGS

Site

Database(s)

EDR ID Number
EPA ID Number

WANG-TRUAX TANK 401-2 (Continued)

S101392573

Facility ID: NONE

I35
NNE
1/8-1/4
0.236 mi.
1248 ft.

Relative:
Higher

**128TH TACTICAL SUPPORT
3110 MITCHELL ST BLDG 510
MADISON, WI 53704**

MN MANIFEST

**S119131631
N/A**

[Click here for full text details](#)

I36
NNE
1/8-1/4
0.236 mi.
1248 ft.

Relative:
Higher

**WI AIR NATL GUARD 115TH FIGHTER WING
3110 MITCHELL ST BLDG 1210
MADISON, WI 53704**

**WI ERP
WI SHWIMS**

**S102356402
N/A**

[Click here for full text details](#)

WI ERP

Status: CLOSED
Site Id: 1565600
Facility ID: 113119820

WI SHWIMS

FID: 113119820
Status: OPERATING

I37
NNE
1/8-1/4
0.236 mi.
1248 ft.

Relative:
Higher

**115TH FIGHTER WING
3110 MITCHELL ST
MADISON, WI 53704**

**RCRA-SQG
WI MANIFEST**

**1000406795
WI3570024247**

[Click here for full text details](#)

RCRA-SQG

EPA Id: WI3570024247

WI MANIFEST

ACT Status: I
ACT Status: A
FID: 113119820
EPA ID: WI3570024247

I38
NNE
1/8-1/4
0.236 mi.
1248 ft.

Relative:
Higher

**WANG-115TH FIGHTER WING
3110 MITCHELL ST
MADISON, WI 53704**

WI PFAS

**S123275703
N/A**

[Click here for full text details](#)

Map ID
Direction
Distance
Elevation

MAP FINDINGS

Site

Database(s)

EDR ID Number
EPA ID Number

I39
NNE
1/8-1/4
0.236 mi.
1248 ft.

TRUAX FIELD AIR NATIONAL GUARD -BLDG 1000
3110 MITCHELL ST
MADISON, WI 53704

WI UST
WI AST

U003954171
N/A

Relative:
Higher

[Click here for full text details](#)

WI UST
Fire Dept ID: 1301

WI AST
Fire Dept ID: 1301

I40
NNE
1/8-1/4
0.236 mi.
1248 ft.

115TH FIGHTER WING
3110 MITCHELL STREET
MADISON, WI 53704

WI ERP
WI SPILLS
WI ASBESTOS
WI BRRTS
WI TIER 2

S107434914
N/A

Relative:
Higher

[Click here for full text details](#)

WI ERP
Status: OPEN
Status: CLOSED
Site Id: 5311900
Facility ID: NONE

WI SPILLS
Site Id: 5311900
Status: CLOSED

WI BRRTS
Site Id: 5311900
Status: NAR

WI TIER 2
Facility ID: 148539
Facility ID: 27643
Facility ID: 26224
Facility ID: 27638
Facility ID: 27637
Facility ID: 132300
Facility ID: 27641
Facility ID: 27639
Facility ID: 457952

J41
NW
1/8-1/4
0.242 mi.
1276 ft.

MADISON FREIGHT SYSTEMS INC (FORMER)
3509 INTERNATIONAL LN
VERONA, WI 53704

WI SHWIMS

S118559468
N/A

Relative:
Higher

[Click here for full text details](#)

WI SHWIMS
FID: 113110690

Map ID
Direction
Distance
Elevation

MAP FINDINGS

Site

Database(s)

EDR ID Number
EPA ID Number

MADISON FREIGHT SYSTEMS INC (FORMER) (Continued)

S118559468

Status: CLOSED

J42
NW
1/8-1/4
0.242 mi.
1276 ft.

MADISON FREIGHT SYSTEMS INC (FORMER)
3509 INTERNATIONAL LN
MADISON, WI 53704

[Click here for full text details](#)

Relative:
Higher

WI LUST 1000263167
WI UST WID980825731
WI SPILLS
RCRA NonGen / NLR
FINDS
ECHO
WI WRRSER

WI LUST

Facility Status: CLOSED
Site Id: 1097500
Facility ID: 113110690

WI UST

Fire Dept ID: 1301

WI SPILLS

Site Id: 1097500
Status: CLOSED

RCRA NonGen / NLR

EPA Id: WID980825731

FINDS

Registry ID:: 110005452820

ECHO

Registry ID: 110005452820

J43
NW
1/8-1/4
0.245 mi.
1291 ft.

MIDWESTERN WHEELS INC
3521 INTERNATIONAL LN
MADISON, WI 53704

[Click here for full text details](#)

Relative:
Higher

WI AST

Fire Dept ID: 1301

WI AST A100394157
N/A

Map ID
Direction
Distance
Elevation

MAP FINDINGS

Site

Database(s)

EDR ID Number
EPA ID Number

J44
NW
1/8-1/4
0.245 mi.
1294 ft.

NORTHWEST AIRLINES INC
3523 INTERNATIONAL LN
MADISON, WI 53704

WI UST U003448902
N/A

Relative:
Higher

[Click here for full text details](#)

WI UST
Fire Dept ID: 1301

J45
NW
1/8-1/4
0.247 mi.
1306 ft.

FMC CORP
3533 INTERNATIONAL LANE
MADISON, WI 53704

WI SHWIMS 1001126231
WI SPILLS WIR000020974
RCRA NonGen / NLR
FINDS
ECHO

Relative:
Higher

[Click here for full text details](#)

WI SHWIMS
FID: 113223220
Status: UNKNOWN

WI SPILLS
Site Id: 2023500
Status: CLOSED

RCRA NonGen / NLR
EPA Id: WIR000020974

FINDS
Registry ID:: 110005522648

ECHO
Registry ID: 110005522648

46
ENE
1/8-1/4
0.247 mi.
1306 ft.

COVANCE LABORATORIES INC
3402 KINSMAN BLVD
MADISON, WI 53704

WI SHWIMS S108150502
N/A

Relative:
Lower

[Click here for full text details](#)

WI SHWIMS
FID: 113331240
Status: OPERATING

Map ID
Direction
Distance
Elevation

MAP FINDINGS

Site

Database(s)

EDR ID Number
EPA ID Number

I47
NNE
1/8-1/4
0.249 mi.
1313 ft.

WANG BLDG 500
3201 MITCHELL ST
MADISON, WI 53704

WI LUST S110122648
N/A

Relative:
Higher

[Click here for full text details](#)

WI LUST

Facility Status: CLOSED
Site Id: 22117900
Facility ID: NONE

J48
NW
1/8-1/4
0.249 mi.
1314 ft.

SUPERIOR RADIOGRAPHICS LTD
3539 INTERNATIONAL LN
MADISON, WI 53704

RCRA NonGen / NLR 1000879914
FINDS WID988638920
ECHO

Relative:
Higher

[Click here for full text details](#)

RCRA NonGen / NLR

EPA Id: WID988638920

FINDS

Registry ID:: 110064284518

ECHO

Registry ID: 110064284518

49
WSW
1/4-1/2
0.254 mi.
1340 ft.

DANE CNTY TRUAX LF
ANDERSON & PANKRATZ
MADISON, WI 53703

WI SHWIMS S108150722
N/A

Relative:
Higher

[Click here for full text details](#)

WI SHWIMS

FID: 113183620
Status: CLOSED

50
ENE
1/4-1/2
0.265 mi.
1401 ft.

MULLINS PROPERTY
3406 PIERSTORFF ST
MADISON, WI

WI LUST S101392054
WI WRRSER N/A

Relative:
Higher

[Click here for full text details](#)

WI LUST

Facility Status: CLOSED
Site Id: 3798300
Facility ID: NONE

Map ID
Direction
Distance
Elevation

MAP FINDINGS

EDR ID Number
EPA ID Number

K51
NW
1/4-1/2
0.303 mi.
1601 ft.

TSA AT DANE COUNTY REGIONAL-TRUAX (MSN)
4000 INTERNATIONAL LN
MADISON, WI 53704

RCRA-CESQG
WI SHWIMS

1007372013
WIR000117838

Relative:
Lower

[Click here for full text details](#)

RCRA-CESQG
EPA Id: WIR000117838

WI SHWIMS

FID: 113331900
Status: OPERATING

K52
NW
1/4-1/2
0.303 mi.
1601 ft.

HERTZ RENT-A-CAR LICENSEE
4000 INTERNATIONAL LN SITE B
MADISON, WI 53704

WI SHWIMS

S108152684
N/A

Relative:
Lower

[Click here for full text details](#)

WI SHWIMS

FID: 113266560
Status: OPERATING

K53
NW
1/4-1/2
0.303 mi.
1601 ft.

COMAIR, INC. - DANE COUNTY REGIONAL AIRPORT
4000 INTERNATIONAL LANE
MADISON, WI 53704

WI ERP
WI SHWIMS
WI LUST
WI CRS
WI AUL
WI SPILLS
WI ASBESTOS
WI MANIFEST
WI TIER 2

S107681431
N/A

Relative:
Lower

[Click here for full text details](#)

WI ERP

Status: CLOSED
Site Id: 2235700
Facility ID: 113225640

WI SHWIMS

FID: 113284160
FID: 113195500
FID: 113225640
Status: OPERATING

WI LUST

Facility Status: CLOSED
Site Id: 3771300
Facility ID: NONE

WI AUL

Status: CLOSED

Map ID
Direction
Distance
Elevation

MAP FINDINGS

Site

Database(s)

EDR ID Number
EPA ID Number

COMAIR, INC. - DANE COUNTY REGIONAL AIRPORT (Continued)

S107681431

Site Id: 3771300
Facid: NONE

WI SPILLS

Site Id: 2235700
Site Id: 3771300
Status: CLOSED

WI MANIFEST

ACT Status: A
FID: 113284160
EPA ID: WIR000016873

WI TIER 2

Facility ID: 3493
Facility ID: 456610
Facility ID: 129189
Facility ID: 456709
Facility ID: 197751
Facility ID: 194379
Facility ID: 441015
Facility ID: 456180
Facility ID: 456179
Facility ID: 441014
Facility ID: 63818
Facility ID: 2598
Facility ID: 2596
Facility ID: 2597
Facility ID: 121086

K54
NW
1/4-1/2
0.303 mi.
1601 ft.

**NATIONAL CAR RENTAL (FORMER)
4000 INTERNATIONAL LN SITE C
MADISON, WI 53704**

[Click here for full text details](#)

Relative:
Lower

WI SHWIMS

FID: 113267000
Status: MOVED

RCRA NonGen / NLR

EPA Id: WI0000990887

FINDS

Registry ID:: 110005418958

ECHO

Registry ID: 110005418958

WI SHWIMS **1000983198**
RCRA NonGen / NLR **WI0000990887**
FINDS
ECHO

Map ID
Direction
Distance
Elevation

MAP FINDINGS

Site

Database(s)

EDR ID Number
EPA ID Number

L55
East
1/4-1/2
0.326 mi.
1722 ft.

MB GROUP PROPERTY
1802 WRIGHT ST
MADISON, WI

WI LUST
WI WRRSER

S101516403
N/A

Relative:
Lower

[Click here for full text details](#)

WI LUST

Facility Status: CLOSED
Site Id: 3750600
Facility ID: NONE

M56
ESE
1/4-1/2
0.327 mi.
1728 ft.

MADISON FIRE DEPT TRAINING CENTER
1702 WRIGHT ST
MADISON, WI 53704

WI LUST

S108154330
N/A

Relative:
Lower

[Click here for full text details](#)

WI LUST

Facility Status: CLOSED
Site Id: 1097900
Facility ID: 113019720

M57
ESE
1/4-1/2
0.327 mi.
1728 ft.

MADISON FIRE DEPT TRAINING CENTER
1702 WRIGHT ST
MADISON, WI 53704

WI SHWIMS

S118559465
N/A

Relative:
Lower

[Click here for full text details](#)

WI SHWIMS

FID: 113019720
Status: UNKNOWN

L58
East
1/4-1/2
0.329 mi.
1738 ft.

COMPOUND PHOTONICS
1832 WRIGHT ST
MADISON, WI 53704

RCRA-CESQG
WI SHWIMS
FINDS
ECHO
WI MANIFEST
WI TIER 2

1004801190
WIR000102590

Relative:
Lower

[Click here for full text details](#)

RCRA-CESQG

EPA Id: WIR000102590

WI SHWIMS

FID: 113001900
Status: OPERATING

FINDS

Registry ID:: 110005547523

ECHO

Map ID
Direction
Distance
Elevation

MAP FINDINGS

Site

Database(s)

EDR ID Number
EPA ID Number

COMPOUND PHOTONICS (Continued)

1004801190

Registry ID: 110005547523

WI MANIFEST

ACT Status: I

ACT Status: A

FID: 113001900

EPA ID: WIR000102590

WI TIER 2

Facility ID: 193806

L59
East
1/4-1/2
0.343 mi.
1811 ft.

PAC LEASE
1837 WRIGHT ST
MADISON, WI

WI LUST
WI WRRSER

S101516578
N/A

Relative:
Lower

[Click here for full text details](#)

WI LUST

Facility Status: CLOSED

Site Id: 3798100

Facility ID: NONE

60
East
1/4-1/2
0.345 mi.
1824 ft.

WI DOT TRAUX FACILITY MADISON
3502 KINSMAN BLVD
MADISON, WI 53704

RCRA-LQG
WI SHWIMS
WI SPILLS
FINDS
ECHO
WI MANIFEST

1000165698
WIT560010738

Relative:
Lower

[Click here for full text details](#)

RCRA-LQG

EPA Id: WIT560010738

WI SHWIMS

FID: 113121690

Status: OPERATING

WI SPILLS

Site Id: 1544300

Status: CLOSED

FINDS

Registry ID:: 110005548041

ECHO

Registry ID: 110005548041

WI MANIFEST

Map ID
Direction
Distance
Elevation

MAP FINDINGS

Site

Database(s)

EDR ID Number
EPA ID Number

WI DOT TRAUX FACILITY MADISON (Continued)

1000165698

ACT Status: I
ACT Status: A
FID: 113121690
EPA ID: WIT560010738

61
WNW
1/4-1/2
0.348 mi.
1839 ft.

Relative:
Higher

CAPITAL EQUIPMENT CORP
2421 DARWIN RD
MADISON, WI 53704

[Click here for full text details](#)

WI SHWIMS **1000264245**
WI LUST **WID062091301**
WI SPILLS
RCRA NonGen / NLR
FINDS
ECHO

WI SHWIMS

FID: 113140500
Status: UNKNOWN

WI LUST

Facility Status: CLOSED
Site Id: 873400
Facility ID: 113140500

WI SPILLS

Site Id: 873400
Status: CLOSED

RCRA NonGen / NLR

EPA Id: WID062091301

FINDS

Registry ID:: 110005439230

ECHO

Registry ID: 110005439230

62
East
1/4-1/2
0.350 mi.
1846 ft.

Relative:
Lower

ELECTRIC MOTOR SERVICE INC (FORMER)
1901 WRIGHT ST
MADISON, WI 53704

[Click here for full text details](#)

WI SHWIMS **1004796049**
RCRA NonGen / NLR **WID023317365**
FINDS
ECHO
WI MANIFEST

WI SHWIMS

FID: 113154580
Status: MOVED

RCRA NonGen / NLR

EPA Id: WID023317365

FINDS

Map ID
Direction
Distance
Elevation

MAP FINDINGS

Site

Database(s)

EDR ID Number
EPA ID Number

ELECTRIC MOTOR SERVICE INC (FORMER) (Continued)

1004796049

Registry ID:: 110005430943

ECHO

Registry ID: 110005430943

WI MANIFEST

ACT Status: A

FID: 113154580

EPA ID: WID023317365

63
East
1/4-1/2
0.352 mi.
1858 ft.

PENSKE TRUCK LEASING
1835 WRIGHT ST
MADISON, WI 53704

[Click here for full text details](#)

Relative:
Lower

WI SHWIMS

FID: 113146440

Status: OPERATING

WI UST

Fire Dept ID: 1301

WI AST

Fire Dept ID: 1301

WI SPILLS

Site Id: 1155300

Status: CLOSED

WI Financial Assurance

Building ID: 678695

Regulatory Object Id: 273487

Regulatory Object Id: 202276

Regulatory Object Id: 202277

Regulatory Object Id: 202278

Regulatory Object Id: 202282

WI SHWIMS

WI UST

WI AST

WI SPILLS

WI Financial Assurance

U003957758

N/A

M64
ESE
1/4-1/2
0.352 mi.
1860 ft.

MADISON AREA TECH COLLEGE DIST #4
1701 WRIGHT ST
MADISON, WI 53704

[Click here for full text details](#)

Relative:
Lower

WI SHWIMS

FID: 113100900

Status: OPERATING

WI SHWIMS

S121352181

N/A

Map ID
Direction
Distance
Elevation

MAP FINDINGS

Site

Database(s)

EDR ID Number
EPA ID Number

M65
ESE
1/4-1/2
0.352 mi.
1860 ft.

MADISON AREA TECHNICAL COLLEGE
1701 WRIGHT STREET
MADISON, WI 53704

WI LUST
WI SPILLS
WI AIRS
WI MANIFEST
WI TIER 2

S117431926
N/A

Relative:
Lower

[Click here for full text details](#)

WI LUST

Facility Status: CLOSED
Site Id: 1215300
Facility ID: 113100900

WI SPILLS

Site Id: 1215300
Status: CLOSED

WI AIRS

Permit No: 113100900-ROPA
Permit No: 113100900-F01
Permit No: 113100900-F10
Facility ID: 113100900

WI MANIFEST

ACT Status: I
ACT Status: A
FID: 113100900
EPA ID: WID982063901

WI TIER 2

Facility ID: 82060
Facility ID: 2838
Facility ID: 446537

66
NE
1/4-1/2
0.363 mi.
1916 ft.

WI ARMY NATL GUARD ADJUTANT GENERALS OFF
2400 WRIGHT ST TAGO COPY CTR
MADISON, WI 53704

RCRA-CESQG
WI SHWIMS
FINDS
ECHO
WI MANIFEST

1004798742
WID988628335

Relative:
Higher

[Click here for full text details](#)

RCRA-CESQG

EPA Id: WID988628335

WI SHWIMS

FID: 113234990
Status: OPERATING

FINDS

Registry ID: 110005495990

ECHO

Registry ID: 110005495990

Map ID
Direction
Distance
Elevation

MAP FINDINGS

Site

Database(s)

EDR ID Number
EPA ID Number

WI ARMY NATL GUARD ADJUTANT GENERALS OFF (Continued)

1004798742

WI MANIFEST

ACT Status: A
ACT Status: I
FID: 113234990
EPA ID: WID988628335

N67
ENE
1/4-1/2
0.420 mi.
2215 ft.

WI ARMY NATL GUARD BLDG 901 ARMORY
2402 BOWMAN ST
MADISON, WI 53704

WI SHWIMS
WI BRRTS
WI MANIFEST

S105846609
N/A

Relative:
Higher

[Click here for full text details](#)

WI SHWIMS

FID: 113364790
Status: OPERATING

WI BRRTS

Site Id: 8268400
Status: NAR

[Click here for WDNR BRRTS Link](#)

WI MANIFEST

ACT Status: A
ACT Status: I
FID: 113364790
EPA ID: WIR000150961

O68
NNE
1/4-1/2
0.422 mi.
2227 ft.

WISCONSIN AIR SERVICES
3400 MILLER ST
MADISON, WI 53704

WI SHWIMS
FINDS
ECHO

1007056673
N/A

Relative:
Lower

[Click here for full text details](#)

WI SHWIMS

FID: 113328160
Status: OPERATING

FINDS

Registry ID: 110015321249

ECHO

Registry ID: 110015321249

Map ID
Direction
Distance
Elevation

MAP FINDINGS

Site

Database(s)

EDR ID Number
EPA ID Number

O69
NNE
1/4-1/2
0.423 mi.
2235 ft.

COLDSTREAM CORP
3430 MILLER ST
MADISON, WI

WI LUST
WI SPILLS

S101710074
N/A

Relative:
Lower

[Click here for full text details](#)

WI LUST

Facility Status: CLOSED
Site Id: 4013500
Facility ID: NONE

WI SPILLS

Site Id: 4013500
Status: CLOSED

70
ESE
1/4-1/2
0.438 mi.
2313 ft.

COMMUNITY DEVELOPMENT AUTHORITY
3509 ANDERSON ST
MADISON, WI 53704

WI SHWIMS
RCRA NonGen / NLR
FINDS
ECHO

1004797147
WID982636862

Relative:
Lower

[Click here for full text details](#)

WI SHWIMS

FID: 113182410
Status: UNKNOWN

RCRA NonGen / NLR

EPA Id: WID982636862

FINDS

Registry ID:: 110005465068

ECHO

Registry ID: 110005465068

71
NNE
1/4-1/2
0.445 mi.
2348 ft.

WANG - TRUAX TANK 1201-1
TRUAX AIR FIELD
MADISON, WI

WI LUST
WI WRRSER

S101392532
N/A

Relative:
Lower

[Click here for full text details](#)

WI LUST

Facility Status: CLOSED
Site Id: 3915200
Facility ID: NONE

Map ID
Direction
Distance
Elevation

MAP FINDINGS

Site

Database(s)

EDR ID Number
EPA ID Number

P72
NE
1/4-1/2
0.451 mi.
2381 ft.

AIRBORNE EXPRESS
3506 MITCHELL ST UNIT 201
MADISON, WI 53704

[Click here for full text details](#)

Relative:
Higher

RCRA-CESQG
EPA Id: WIR000110304

WI SHWIMS
FID: 113223330
Status: OPERATING

FINDS
Registry ID:: 110013294112

ECHO
Registry ID: 110013294112

RCRA-CESQG **1006812158**
WI SHWIMS **WIR000110304**
FINDS
ECHO
WI ASBESTOS

P73
NE
1/4-1/2
0.451 mi.
2383 ft.

DAIRY EQUIPMENT CO PLT 2
3510 MITCHELL AVE
MADISON, WI 53708

[Click here for full text details](#)

Relative:
Higher

WI SHWIMS
FID: 113120700
Status: CLOSED

WI SHWIMS **S108150669**
N/A

P74
NE
1/4-1/2
0.452 mi.
2385 ft.

FEDERAL EXPRESS CORP
3512 MITCHELL TRUAX AIRPORT
MADISON, WI 53704

[Click here for full text details](#)

Relative:
Higher

RCRA-CESQG
EPA Id: WID988579181

WI SHWIMS
FID: 113194950
Status: OPERATING

FINDS
Registry ID:: 110005470739

ECHO
Registry ID: 110005470739

RCRA-CESQG **1004797397**
WI SHWIMS **WID988579181**
FINDS
ECHO

Map ID
Direction
Distance
Elevation

MAP FINDINGS

EDR ID Number
EPA ID Number

N75
ENE
1/4-1/2
0.460 mi.
2430 ft.

WI DOT HWY DIST 1
3601 PIERSTORFF
MADISON, WI 53704

Relative:
Higher

[Click here for full text details](#)

RCRA-CESQG
EPA Id: WID988580106

WI SHWIMS
FID: 113195940
Status: OPERATING

FINDS
Registry ID:: 110005471140

ECHO
Registry ID: 110005471140

WI MANIFEST
ACT Status: A
ACT Status: I
FID: 113195940
EPA ID: WID988580106

RCRA-CESQG
WI SHWIMS
FINDS
ECHO
WI MANIFEST

1000452195
WID988580106

76
SE
1/4-1/2
0.464 mi.
2450 ft.

US ARMY RESERVE
1439 WRIGHT ST
MADISON, WI 53704

Relative:
Higher

[Click here for full text details](#)

WI SHWIMS
FID: 113261280
Status: OPERATING

WI SHWIMS
WI ASBESTOS

S108158686
N/A

Q77
ENE
1/4-1/2
0.474 mi.
2505 ft.

WI DOT SIGN MFG SHOP
3609 PIERSTORFF ST
MADISON, WI 53704

Relative:
Higher

[Click here for full text details](#)

WI SHWIMS
FID: 113122460
Status: OPERATING

WI SHWIMS

S116229613
N/A

Map ID
Direction
Distance
Elevation

MAP FINDINGS

EDR ID Number
EPA ID Number

Q78
ENE
1/4-1/2
0.489 mi.
2583 ft.

WI DOT TRUAX COMPLEX
3617 PIERSTORFF
MADISON, WI 53704

WI SHWIMS
WI SPILLS

S105162651
N/A

Relative:
Higher

[Click here for full text details](#)

WI SHWIMS

FID: 113196050
Status: OPERATING

WI SPILLS

Site Id: 1381400
Status: CLOSED

79
SE
1/4-1/2
0.500 mi.
2639 ft.

US ARMY RESERVE
1430 WRIGHT ST
MADISON, WI 53704

WI SHWIMS
RCRA NonGen / NLR
FINDS
ECHO
WI ASBESTOS
WI MANIFEST

1004795541
WI0000374835

Relative:
Higher

[Click here for full text details](#)

WI SHWIMS

FID: 113258750
Status: OPERATING

RCRA NonGen / NLR

EPA Id: WI0000374835

FINDS

Registry ID:: 110005414266

ECHO

Registry ID: 110005414266

WI MANIFEST

ACT Status: I
ACT Status: A
FID: 113258750
EPA ID: WI0000374835

80
North
1/2-1
0.813 mi.
4294 ft.

TRUAX AAF
MADISON, WI

FUDS 1009484416
N/A

Relative:
Lower

[Click here for full text details](#)

FUDS

Federal Facility ID:: WI9799FA210
INST ID:: 53748

Map ID
Direction
Distance
Elevation

MAP FINDINGS

Site

Database(s)

EDR ID Number
EPA ID Number

81
SW
1/2-1
0.815 mi.
4304 ft.

MADISON 1948-72 (TRUAX LANDFILL)
ABERG AVENUE
CITY OF MADISON, WI 53710

WI SHWS S101013549
N/A

Relative:
Higher

[Click here for full text details](#)

GOVERNMENT RECORDS SEARCHED / DATA CURRENCY TRACKING

St	Acronym	Full Name	Government Agency	Gov Date	Arvl. Date	Active Date
WI	AG SPILLS	Agricultural Spill Cases	Department of Agriculture, Trade & Consumer P	08/31/2018	11/08/2018	11/27/2018
WI	AIRS	Air Permit Program Listing	Department of Natural Resources	01/02/2019	01/31/2019	03/07/2019
WI	ASBESTOS	Asbestos Notification Listing	Department of Natural Resources	11/26/2018	11/27/2018	01/31/2019
WI	AST	Tanks Database	Department of Agriculture, Trade & Consumer P	12/10/2018	12/12/2018	02/20/2019
WI	AUL	Deed Restriction at Closeout Sites	Department of Natural Resources	11/01/2018	12/28/2018	02/21/2019
WI	BEAP	Brownfields Environmental Assessment Program	Department of Natural Resources	12/31/2000	05/29/2001	06/29/2001
WI	BROWNFIELDS	Brownfields Site Locations Listing	Department of Natural Resources	11/01/2018	12/28/2018	02/21/2019
WI	BRTS	Bureau of Remediation & Redevelopment Tracking System	Department of Natural Resources	11/01/2018	12/28/2018	02/21/2019
WI	CDL	Clandestine Drug Lab Listing	Department of Justice	06/07/2016	08/01/2016	09/09/2016
WI	COAL ASH	Coal Ash Disposal Site Listing	Deaprtment of Natural Resources	06/20/2018	06/26/2018	08/16/2018
WI	CRS	Closed Remediation Sites	Department of Natural Resources	01/28/2019	01/31/2019	02/25/2019
WI	DRYCLEANERS	Five Star Recognition Program Sites	Department of Natural Resources	04/02/2012	04/05/2012	04/24/2012
WI	ERP	Environmental Repair Program Database	Department of Natural Resources	11/01/2018	12/28/2018	02/21/2019
WI	Financial Assurance 1	Financial Assurance Information Listing	Department of Natural Resources	11/19/2018	11/21/2018	01/31/2019
WI	Financial Assurance 2	Financial Assurance Information Listing	Department of Agriculture, Trade & Consumer P	01/07/2019	01/09/2019	02/25/2019
WI	Financial Assurance 3	Financial Assurance Information Listing	Department of Natural Resources	11/19/2018	11/21/2018	01/31/2019
WI	LAST	Leaking Aboveground Storage Tank Listing	Department of Natural Resources	11/01/2018	12/28/2018	02/21/2019
WI	LEAD	Lead Inspection Data	Department of Health & Family Services	10/02/2018	10/18/2018	11/27/2018
WI	LEAD CERT	Lead Safe Housing Registry	Department of Environmental & Occupation	11/05/2018	11/06/2018	11/28/2018
WI	LIENS	Environmental Liens Listing	Department of Natural Resources	01/09/2019	01/15/2019	03/07/2019
WI	LUST	Leaking Underground Storage Tank Database	Department of Natural Resources	11/01/2018	12/28/2018	02/21/2019
WI	NPDES	NPDES Permit Listing	Department of Natural Resources	10/29/2018	11/16/2018	01/31/2019
WI	PFAS	PFAS Contamination Site Location Listing	Department of Natural Resources	04/02/2019	04/04/2019	05/08/2019
WI	RGALF	Recovered Government Archive Solid Waste Facilities List	Department of Natural Resources	07/01/2013	01/13/2014	01/13/2014
WI	RGALUST	Recovered Government Archive Leaking Underground Storage Tan	Department of Natural Resources		07/01/2013	12/27/2013
WI	SHWIMS	Solid & Hazardous Waste Information Management System	Department of Natural Resources	11/21/2018	12/26/2018	02/25/2019
WI	SHWS	Hazard Ranking List	Department of Natural Resources	11/30/1994	02/10/1995	03/01/1995
WI	SPILLS	Spills Database	Department of Natural Resources	11/01/2018	12/28/2018	02/25/2019
WI	SPILLS 80	SPILLS80 data from FirstSearch	FirstSearch	03/31/2003	01/03/2013	03/01/2013
WI	SPILLS 90	SPILLS90 data from FirstSearch	FirstSearch	11/06/2012	01/03/2013	02/11/2013
WI	SWF/LF	List of Licensed Landfills	Department of Natural Resources	12/31/2018	01/03/2019	02/25/2019
WI	SWRCY	Recycling Center Listing	Solid & Hazardous Waste Education center	01/08/2019	01/10/2019	02/27/2019
WI	TIER 2	Tier 2 Facility Listing	Department of Natural Resources	12/31/2017	06/01/2018	07/09/2018
WI	UST	Registered Underground Storage Tanks	Department of Agriculture, Trade & Consumer P	12/10/2018	12/12/2018	02/20/2019
WI	VCP	Voluntary Party Liability Exemption Sites	Department of Natural Resources	11/01/2018	12/28/2018	02/25/2019
WI	WDS	Registry of Waste Disposal Sites	Department of Natural Resources	07/22/2013	10/03/2013	11/15/2013
WI	WI MANIFEST	Manifest Information	Department of Natural Resources	12/31/2017	06/15/2018	07/09/2018
WI	WRRSER	Wisconsin Remedial Response Site Evaluation Report	Department of Natural Resources	10/01/1995	01/02/1996	02/01/1996
US	2020 COR ACTION	2020 Corrective Action Program List	Environmental Protection Agency	09/30/2017	05/08/2018	07/20/2018
US	ABANDONED MINES	Abandoned Mines	Department of Interior	03/27/2019	03/28/2019	05/01/2019
US	BRS	Biennial Reporting System	EPANTIS	12/31/2015	02/22/2017	09/28/2017
US	COAL ASH DOE	Steam-Electric Plant Operation Data	Department of Energy	12/31/2005	08/07/2009	10/22/2009
US	COAL ASH EPA	Coal Combustion Residues Surface Impoundments List	Environmental Protection Agency	07/01/2014	09/10/2014	10/20/2014
US	CONSENT	Superfund (CERCLA) Consent Decrees	Department of Justice, Consent Decree Library	12/31/2018	02/11/2019	03/21/2019
US	CORRACTS	Corrective Action Report	EPA	03/25/2019	03/27/2019	04/17/2019
US	DEBRIS REGION 9	Torres Martinez Reservation Illegal Dump Site Locations	EPA, Region 9	01/12/2009	05/07/2009	09/21/2009
US	DOCKET HWC	Hazardous Waste Compliance Docket Listing	Environmental Protection Agency	05/31/2018	07/26/2018	10/05/2018

GOVERNMENT RECORDS SEARCHED / DATA CURRENCY TRACKING

St	Acronym	Full Name	Government Agency	Gov Date	Arvl Date	Active Date
US	DOD	Department of Defense Sites	USGS	12/31/2005	11/10/2006	01/11/2007
US	DOT OPS	Incident and Accident Data	Department of Transportation, Office of Pipeli	12/03/2018	01/29/2019	03/21/2019
US	Delisted NPL	National Priority List Deletions	EPA	04/11/2019	04/18/2019	05/14/2019
US	ECHO	Enforcement & Compliance History Information	Environmental Protection Agency	03/03/2019	03/05/2019	04/01/2019
US	EDR Hist Auto	EDR Exclusive Historical Auto Stations	EDR, Inc.			
US	EDR Hist Cleaner	EDR Exclusive Historical Cleaners	EDR, Inc.			
US	EDR MGP	EDR Proprietary Manufactured Gas Plants	EDR, Inc.			
US	EPA WATCH LIST	EPA WATCH LIST	Environmental Protection Agency	08/30/2013	03/21/2014	06/17/2014
US	ERNS	Emergency Response Notification System	National Response Center, United States Coast	03/25/2019	03/26/2019	05/01/2019
US	FEDERAL FACILITY	Federal Facility Site Information listing	Environmental Protection Agency	04/03/2019	04/05/2019	05/14/2019
US	FEDLAND	Federal and Indian Lands	U.S. Geological Survey	12/31/2005	02/06/2006	01/11/2007
US	FEMA UST	Underground Storage Tank Listing	FEMA	05/15/2017	05/30/2017	10/13/2017
US	FINDS	Facility Index System/Facility Registry System	EPA	02/15/2019	03/05/2019	03/15/2019
US	FTTS	FIFRA/ TSCA Tracking System - FIFRA (Federal Insecticide, Fu	EPA/Office of Prevention, Pesticides and Toxi	04/09/2009	04/16/2009	05/11/2009
US	FTTS INSP	FIFRA/ TSCA Tracking System - FIFRA (Federal Insecticide, Fu	EPA	04/09/2009	04/16/2009	05/11/2009
US	FUDS	Formerly Used Defense Sites	U.S. Army Corps of Engineers	01/31/2015	07/08/2015	10/13/2015
US	FUELS PROGRAM	EPA Fuels Program Registered Listing	EPA	02/19/2019	02/21/2019	04/01/2019
US	FUSRAP	Formerly Utilized Sites Remedial Action Program	Department of Energy	08/08/2017	09/11/2018	09/14/2018
US	HIST FTTS	FIFRA/TSCA Tracking System Administrative Case Listing	Environmental Protection Agency	10/19/2006	03/01/2007	04/10/2007
US	HIST FTTS INSP	FIFRA/TSCA Tracking System Inspection & Enforcement Case Lis	Environmental Protection Agency	10/19/2006	03/01/2007	04/10/2007
US	HMIRS	Hazardous Materials Information Reporting System	U.S. Department of Transportation	03/25/2019	03/26/2019	05/14/2019
US	ICIS	Integrated Compliance Information System	Environmental Protection Agency	11/18/2016	11/23/2016	02/10/2017
US	IHS OPEN DUMPS	Open Dumps on Indian Land	Department of Health & Human Services, Indian	04/01/2014	08/06/2014	01/29/2015
US	INDIAN LUST R1	Leaking Underground Storage Tanks on Indian Land	EPA Region 1	10/13/2018	03/07/2019	05/01/2019
US	INDIAN LUST R10	Leaking Underground Storage Tanks on Indian Land	EPA Region 10	10/17/2018	03/07/2019	05/01/2019
US	INDIAN LUST R4	Leaking Underground Storage Tanks on Indian Land	EPA Region 4	09/24/2018	03/12/2019	05/01/2019
US	INDIAN LUST R5	Leaking Underground Storage Tanks on Indian Land	EPA, Region 5	10/12/2018	03/07/2019	05/01/2019
US	INDIAN LUST R6	Leaking Underground Storage Tanks on Indian Land	EPA Region 6	11/01/2018	03/07/2019	05/01/2019
US	INDIAN LUST R7	Leaking Underground Storage Tanks on Indian Land	EPA Region 7	02/19/2019	03/07/2019	05/01/2019
US	INDIAN LUST R8	Leaking Underground Storage Tanks on Indian Land	EPA Region 8	10/16/2018	03/07/2019	05/01/2019
US	INDIAN LUST R9	Leaking Underground Storage Tanks on Indian Land	Environmental Protection Agency	10/10/2018	03/08/2019	05/01/2019
US	INDIAN ODI	Report on the Status of Open Dumps on Indian Lands	Environmental Protection Agency	12/31/1998	12/03/2007	01/24/2008
US	INDIAN RESERV	Indian Reservations	USGS	12/31/2014	07/14/2015	01/10/2017
US	INDIAN UST R1	Underground Storage Tanks on Indian Land	EPA, Region 1	10/03/2018	03/07/2019	05/01/2019
US	INDIAN UST R10	Underground Storage Tanks on Indian Land	EPA Region 10	10/17/2018	03/07/2019	05/01/2019
US	INDIAN UST R4	Underground Storage Tanks on Indian Land	EPA Region 4	09/24/2018	03/12/2019	05/01/2019
US	INDIAN UST R5	Underground Storage Tanks on Indian Land	EPA Region 5	10/12/2018	03/07/2019	05/01/2019
US	INDIAN UST R6	Underground Storage Tanks on Indian Land	EPA Region 6	11/01/2018	03/07/2019	05/01/2019
US	INDIAN UST R7	Underground Storage Tanks on Indian Land	EPA Region 7	11/07/2018	03/07/2019	05/01/2019
US	INDIAN UST R8	Underground Storage Tanks on Indian Land	EPA Region 8	10/16/2018	03/07/2019	05/01/2019
US	INDIAN UST R9	Underground Storage Tanks on Indian Land	EPA Region 9	10/10/2018	03/08/2019	05/01/2019
US	INDIAN VCP R1	Voluntary Cleanup Priority Listing	EPA, Region 1	07/27/2015	09/29/2015	02/18/2016
US	INDIAN VCP R7	Voluntary Cleanup Priority Lisitng	EPA, Region 7	03/20/2008	04/22/2008	05/19/2008
US	LEAD SMELTER 1	Lead Smelter Sites	Environmental Protection Agency	04/11/2019	04/18/2019	05/14/2019
US	LEAD SMELTER 2	Lead Smelter Sites	American Journal of Public Health	04/05/2001	10/27/2010	12/02/2010
US	LIENS 2	CERCLA Lien Information	Environmental Protection Agency	03/11/2019	03/14/2019	03/21/2019
US	LUCIS	Land Use Control Information System	Department of the Navy	02/22/2019	03/07/2019	04/17/2019

GOVERNMENT RECORDS SEARCHED / DATA CURRENCY TRACKING

St	Acronym	Full Name	Government Agency	Gov Date	Arvl Date	Active Date
US	MLTS	Material Licensing Tracking System	Nuclear Regulatory Commission	08/30/2016	09/08/2016	10/21/2016
US	NPL	National Priority List	EPA	04/11/2019	04/18/2019	05/14/2019
US	NPL LIENS	Federal Superfund Liens	EPA	10/15/1991	02/02/1994	03/30/1994
US	ODI	Open Dump Inventory	Environmental Protection Agency	06/30/1985	08/09/2004	09/17/2004
US	PADS	PCB Activity Database System	EPA	03/20/2019	04/10/2019	05/14/2019
US	PCB TRANSFORMER	PCB Transformer Registration Database	Environmental Protection Agency	05/24/2017	11/30/2017	12/15/2017
US	PRP	Potentially Responsible Parties	EPA	03/11/2019	03/14/2019	04/17/2019
US	Proposed NPL	Proposed National Priority List Sites	EPA	04/11/2019	04/18/2019	05/14/2019
US	RAATS	RCRA Administrative Action Tracking System	EPA	04/17/1995	07/03/1995	08/07/1995
US	RADINFO	Radiation Information Database	Environmental Protection Agency	04/02/2019	04/02/2019	05/14/2019
US	RCRA NonGen / NLR	RCRA - Non Generators / No Longer Regulated	Environmental Protection Agency	03/25/2019	03/27/2019	04/17/2019
US	RCRA-CESQG	RCRA - Conditionally Exempt Small Quantity Generators	Environmental Protection Agency	03/25/2019	03/27/2019	04/17/2019
US	RCRA-LQG	RCRA - Large Quantity Generators	Environmental Protection Agency	03/25/2019	03/27/2019	04/17/2019
US	RCRA-SQG	RCRA - Small Quantity Generators	Environmental Protection Agency	03/25/2019	03/27/2019	04/17/2019
US	RCRA-TSDF	RCRA - Treatment, Storage and Disposal	Environmental Protection Agency	03/25/2019	03/27/2019	04/17/2019
US	RMP	Risk Management Plans	Environmental Protection Agency	02/01/2019	02/14/2019	03/21/2019
US	ROD	Records Of Decision	EPA	03/11/2019	03/14/2019	04/01/2019
US	SCRD DRYCLEANERS	State Coalition for Remediation of Drycleaners Listing	Environmental Protection Agency	01/01/2017	02/03/2017	04/07/2017
US	SEMS	Superfund Enterprise Management System	EPA	03/11/2019	03/14/2019	04/17/2019
US	SEMS-ARCHIVE	Superfund Enterprise Management System Archive	EPA	03/11/2019	03/14/2019	04/17/2019
US	SSTS	Section 7 Tracking Systems	EPA	12/31/2009	12/10/2010	02/25/2011
US	TRIS	Toxic Chemical Release Inventory System	EPA	12/31/2016	01/10/2018	01/12/2018
US	TSCA	Toxic Substances Control Act	EPA	12/31/2016	06/21/2017	01/05/2018
US	UMTRA	Uranium Mill Tailings Sites	Department of Energy	06/23/2017	10/11/2017	11/03/2017
US	US AIRS (AFS)	Aerometric Information Retrieval System Facility Subsystem (EPA	10/12/2016	10/26/2016	02/03/2017
US	US AIRS MINOR	Air Facility System Data	EPA	10/12/2016	10/26/2016	02/03/2017
US	US BROWNFIELDS	A Listing of Brownfields Sites	Environmental Protection Agency	12/17/2018	12/18/2018	01/11/2019
US	US CDL	Clandestine Drug Labs	Drug Enforcement Administration	02/24/2019	02/26/2019	04/17/2019
US	US ENG CONTROLS	Engineering Controls Sites List	Environmental Protection Agency	01/31/2019	02/04/2019	03/08/2019
US	US FIN ASSUR	Financial Assurance Information	Environmental Protection Agency	03/25/2019	03/26/2019	05/07/2019
US	US HIST CDL	National Clandestine Laboratory Register	Drug Enforcement Administration	02/24/2019	02/26/2019	04/17/2019
US	US INST CONTROL	Sites with Institutional Controls	Environmental Protection Agency	01/31/2019	02/04/2019	03/08/2019
US	US MINES	Mines Master Index File	Department of Labor, Mine Safety and Health A	11/27/2018	02/27/2019	04/01/2019
US	US MINES 2	Ferrous and Nonferrous Metal Mines Database Listing	USGS	12/05/2005	02/29/2008	04/18/2008
US	US MINES 3	Active Mines & Mineral Plants Database Listing	USGS	04/14/2011	06/08/2011	09/13/2011
US	UXO	Unexploded Ordnance Sites	Department of Defense	12/31/2017	01/17/2019	04/01/2019

GOVERNMENT RECORDS SEARCHED / DATA CURRENCY TRACKING

St	Acronym	Full Name	Government Agency	Gov Date	Arvl. Date	Active Date
CT	CT MANIFEST	Hazardous Waste Manifest Data	Department of Energy & Environmental Protecti	02/11/2019	02/12/2019	03/04/2019
NJ	NJ MANIFEST	Manifest Information	Department of Environmental Protection	12/31/2018	04/10/2019	05/16/2019
NY	NY MANIFEST	Facility and Manifest Data	Department of Environmental Conservation	01/01/2019	01/30/2019	02/14/2019
PA	PA MANIFEST	Manifest Information	Department of Environmental Protection	12/31/2017	10/23/2018	11/27/2018
RI	RI MANIFEST	Manifest information	Department of Environmental Management	12/31/2017	02/23/2018	04/09/2018
VT	VT MANIFEST	Hazardous Waste Manifest Data	Department of Environmental Conservation	01/16/2019	01/17/2019	02/19/2019
US	AHA Hospitals	Sensitive Receptor: AHA Hospitals	American Hospital Association, Inc.			
US	Medical Centers	Sensitive Receptor: Medical Centers	Centers for Medicare & Medicaid Services			
US	Nursing Homes	Sensitive Receptor: Nursing Homes	National Institutes of Health			
US	Public Schools	Sensitive Receptor: Public Schools	National Center for Education Statistics			
US	Private Schools	Sensitive Receptor: Private Schools	National Center for Education Statistics			
WI	Daycare Centers	Sensitive Receptor: Day Care Directory	Department of Health & Family Services			
US	Flood Zones	100-year and 500-year flood zones	Emergency Management Agency (FEMA)			
US	NWI	National Wetlands Inventory	U.S. Fish and Wildlife Service			
US	Topographic Map		U.S. Geological Survey			
US	Oil/Gas Pipelines		PennWell Corporation			
US	Electric Power Transmission Line Data		PennWell Corporation			

STREET AND ADDRESS INFORMATION

© 2015 TomTom North America, Inc. All rights reserved. This material is proprietary and the subject of copyright protection and other intellectual property rights owned by or licensed to Tele Atlas North America, Inc. The use of this material is subject to the terms of a license agreement. You will be held liable for any unauthorized copying or disclosure of this material.

GEOCHECK[®] - PHYSICAL SETTING SOURCE ADDENDUM

TARGET PROPERTY ADDRESS

MADISON AASF # 2
MADISON, WI
MADISON, WI 53704

TARGET PROPERTY COORDINATES

Latitude (North):	43.124811 - 43° 7' 29.32"
Longitude (West):	89.339395 - 89° 20' 21.82"
Universal Transverse Mercator:	Zone 16
UTM X (Meters):	309697.2
UTM Y (Meters):	4777116.5
Elevation:	860 ft. above sea level

USGS TOPOGRAPHIC MAP

Target Property Map:	5954805 MADISON EAST, WI
Version Date:	2013
North Map:	5954797 DE FOREST, WI
Version Date:	2013

EDR's GeoCheck Physical Setting Source Addendum is provided to assist the environmental professional in forming an opinion about the impact of potential contaminant migration.

Assessment of the impact of contaminant migration generally has two principle investigative components:

1. Groundwater flow direction, and
2. Groundwater flow velocity.

Groundwater flow direction may be impacted by surface topography, hydrology, hydrogeology, characteristics of the soil, and nearby wells. Groundwater flow velocity is generally impacted by the nature of the geologic strata.

GEOCHECK® - PHYSICAL SETTING SOURCE SUMMARY

GROUNDWATER FLOW DIRECTION INFORMATION

Groundwater flow direction for a particular site is best determined by a qualified environmental professional using site-specific well data. If such data is not reasonably ascertainable, it may be necessary to rely on other sources of information, such as surface topographic information, hydrologic information, hydrogeologic data collected on nearby properties, and regional groundwater flow information (from deep aquifers).

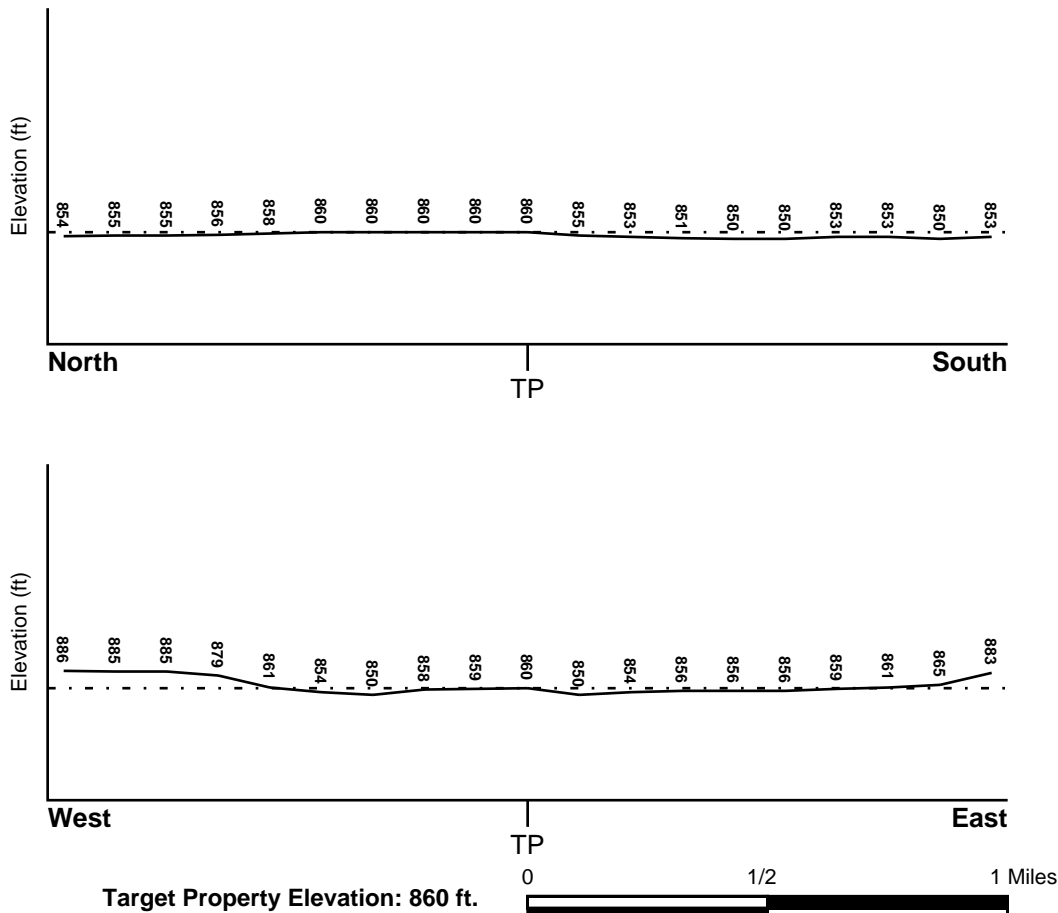
TOPOGRAPHIC INFORMATION

Surface topography may be indicative of the direction of surficial groundwater flow. This information can be used to assist the environmental professional in forming an opinion about the impact of nearby contaminated properties or, should contamination exist on the target property, what downgradient sites might be impacted.

TARGET PROPERTY TOPOGRAPHY

General Topographic Gradient: General SSE

SURROUNDING TOPOGRAPHY: ELEVATION PROFILES



Source: Topography has been determined from the USGS 7.5' Digital Elevation Model and should be evaluated on a relative (not an absolute) basis. Relative elevation information between sites of close proximity should be field verified.

GEOCHECK® - PHYSICAL SETTING SOURCE SUMMARY

HYDROLOGIC INFORMATION

Surface water can act as a hydrologic barrier to groundwater flow. Such hydrologic information can be used to assist the environmental professional in forming an opinion about the impact of nearby contaminated properties or, should contamination exist on the target property, what downgradient sites might be impacted.

Refer to the Physical Setting Source Map following this summary for hydrologic information (major waterways and bodies of water).

FEMA FLOOD ZONE

<u>Flood Plain Panel at Target Property</u>	<u>FEMA Source Type</u>
55025C0427H	FEMA FIRM Flood data
<u>Additional Panels in search area:</u>	<u>FEMA Source Type</u>
55025C0263H	FEMA FIRM Flood data
55025C0264H	FEMA FIRM Flood data
55025C0426H	FEMA FIRM Flood data

NATIONAL WETLAND INVENTORY

<u>NWI Quad at Target Property</u>	<u>NWI Electronic Data Coverage</u>
MADISON EAST	YES - refer to the Overview Map and Detail Map

HYDROGEOLOGIC INFORMATION

Hydrogeologic information obtained by installation of wells on a specific site can often be an indicator of groundwater flow direction in the immediate area. Such hydrogeologic information can be used to assist the environmental professional in forming an opinion about the impact of nearby contaminated properties or, should contamination exist on the target property, what downgradient sites might be impacted.

Site-Specific Hydrogeological Data:*

Search Radius:	1.25 miles
Status:	Not found

AQUIFLOW®

Search Radius: 1.000 Mile.

EDR has developed the AQUIFLOW Information System to provide data on the general direction of groundwater flow at specific points. EDR has reviewed reports submitted by environmental professionals to regulatory authorities at select sites and has extracted the date of the report, groundwater flow direction as determined hydrogeologically, and the depth to water table.

<u>MAP ID</u>	<u>LOCATION FROM TP</u>	<u>GENERAL DIRECTION GROUNDWATER FLOW</u>
1	1/4 - 1/2 Mile East	WSW
3	1/4 - 1/2 Mile NE	S
A4	1/4 - 1/2 Mile East	Varies
A5	1/4 - 1/2 Mile ESE	SE
6	1/4 - 1/2 Mile NNE	SSW
10	1/2 - 1 Mile ENE	Varies

GEOCHECK® - PHYSICAL SETTING SOURCE SUMMARY

<u>MAP ID</u>	<u>LOCATION FROM TP</u>	<u>GENERAL DIRECTION GROUNDWATER FLOW</u>
11	1/2 - 1 Mile WNW	Not Reported
13	1/2 - 1 Mile NW	ESE
14	1/2 - 1 Mile NNE	SE
15	1/2 - 1 Mile East	SE
C16	1/2 - 1 Mile NNW	Not Reported
C17	1/2 - 1 Mile NNW	SSW
C18	1/2 - 1 Mile NNW	Not Reported
19	1/2 - 1 Mile ESE	SSW
20	1/2 - 1 Mile West	SW
21	1/2 - 1 Mile ESE	NW
D22	1/2 - 1 Mile SSE	Not Reported
E23	1/2 - 1 Mile SE	W
E24	1/2 - 1 Mile SE	ESE
25	1/2 - 1 Mile NNW	Varies
26	1/2 - 1 Mile SE	Varies
D27	1/2 - 1 Mile SSE	SW
30	1/2 - 1 Mile ESE	NNW
1G	1/2 - 1 Mile NNW	Varies
2G	1/2 - 1 Mile NNW	SSW
3G	1/2 - 1 Mile NNW	Not Reported
4G	1/2 - 1 Mile NNW	Not Reported
5G	1/2 - 1 Mile NNE	SE
6G	1/2 - 1 Mile NW	ESE
7G	1/4 - 1/2 Mile NNE	SSW
8G	1/2 - 1 Mile WNW	Not Reported
9G	1/4 - 1/2 Mile NE	S
10G	1/2 - 1 Mile ENE	Varies
11G	1/4 - 1/2 Mile East	WSW
12G	1/2 - 1 Mile West	SW
13G	1/4 - 1/2 Mile East	Varies
14G	1/4 - 1/2 Mile ESE	SE
15G	1/2 - 1 Mile East	SE
16G	1/2 - 1 Mile ESE	SSW
17G	1/2 - 1 Mile ESE	NNW
18G	1/2 - 1 Mile ESE	NW
19G	1/2 - 1 Mile SE	Varies
20G	1/2 - 1 Mile SE	ESE
21G	1/2 - 1 Mile SE	W
22G	1/2 - 1 Mile SSE	Not Reported
23G	1/2 - 1 Mile SSE	SW

For additional site information, refer to Physical Setting Source Map Findings.

GEOCHECK® - PHYSICAL SETTING SOURCE SUMMARY

GROUNDWATER FLOW VELOCITY INFORMATION

Groundwater flow velocity information for a particular site is best determined by a qualified environmental professional using site specific geologic and soil strata data. If such data are not reasonably ascertainable, it may be necessary to rely on other sources of information, including geologic age identification, rock stratigraphic unit and soil characteristics data collected on nearby properties and regional soil information. In general, contaminant plumes move more quickly through sandy-gravelly types of soils than silty-clayey types of soils.

GEOLOGIC INFORMATION IN GENERAL AREA OF TARGET PROPERTY

Geologic information can be used by the environmental professional in forming an opinion about the relative speed at which contaminant migration may be occurring.

ROCK STRATIGRAPHIC UNIT


Era:	Paleozoic
System:	Ordovician
Series:	Lower Ordovician (Canadian)
Code:	O1 <i>(decoded above as Era, System & Series)</i>

GEOLOGIC AGE IDENTIFICATION

Category: Stratified Sequence

Geologic Age and Rock Stratigraphic Unit Source: P.G. Schruben, R.E. Arndt and W.J. Bawiec, Geology of the Conterminous U.S. at 1:2,500,000 Scale - a digital representation of the 1974 P.B. King and H.M. Beikman Map, USGS Digital Data Series DDS - 11 (1994).

SSURGO SOIL MAP - 5659724.2s



- ★ Target Property
- SSURGO Soil
- Water

0 1/16 1/8 1/4 Miles



SITE NAME: Madison AASF # 2
ADDRESS: Madison, WI
Madison WI 53704
LAT/LONG: 43.124811 / 89.339395

CLIENT: AECOM
CONTACT: Brittany Kirchmann
INQUIRY #: 5659724.2s
DATE: May 21, 2019 8:19 pm

GEOCHECK® - PHYSICAL SETTING SOURCE SUMMARY

DOMINANT SOIL COMPOSITION IN GENERAL AREA OF TARGET PROPERTY

The U.S. Department of Agriculture's (USDA) Soil Conservation Service (SCS) leads the National Cooperative Soil Survey (NCSS) and is responsible for collecting, storing, maintaining and distributing soil survey information for privately owned lands in the United States. A soil map in a soil survey is a representation of soil patterns in a landscape. The following information is based on Soil Conservation Service SSURGO data.

Soil Map ID: 1

Soil Component Name: Hayfield

Soil Surface Texture: silt loam

Hydrologic Group: Class B - Moderate infiltration rates. Deep and moderately deep, moderately well and well drained soils with moderately coarse textures.

Soil Drainage Class: Somewhat poorly drained

Hydric Status: Not hydric

Corrosion Potential - Uncoated Steel: Low

Depth to Bedrock Min: > 0 inches

Depth to Watertable Min: > 114 inches

Soil Layer Information							
Layer	Boundary		Soil Texture Class	Classification		Saturated hydraulic conductivity micro m/sec	Soil Reaction (pH)
	Upper	Lower		AASHTO Group	Unified Soil		
1	0 inches	11 inches	silt loam	Not reported	Not reported	Max: 141 Min: 42	Max: 7.8 Min: 5.6
2	11 inches	29 inches	loam	Not reported	Not reported	Max: 141 Min: 42	Max: 7.8 Min: 5.6
3	29 inches	59 inches	coarse sand	Not reported	Not reported	Max: 141 Min: 42	Max: 7.8 Min: 5.6

Soil Map ID: 2

Soil Component Name: Sable

Soil Surface Texture: silty clay loam

Hydrologic Group: Class B/D - Drained/undrained hydrology class of soils that can be drained and are classified.

Soil Drainage Class: Poorly drained

GEOCHECK® - PHYSICAL SETTING SOURCE SUMMARY

Hydric Status: All hydric

Corrosion Potential - Uncoated Steel: High

Depth to Bedrock Min: > 0 inches

Depth to Watertable Min: > 0 inches

Soil Layer Information							
Layer	Boundary		Soil Texture Class	Classification		Saturated hydraulic conductivity micro m/sec	Soil Reaction (pH)
	Upper	Lower		AASHTO Group	Unified Soil		
1	0 inches	18 inches	silty clay loam	Not reported	Not reported	Max: 14 Min: 4	Max: 8.4 Min: 6.6
2	18 inches	25 inches	silty clay loam	Not reported	Not reported	Max: 14 Min: 4	Max: 8.4 Min: 6.6
3	25 inches	42 inches	silty clay loam	Not reported	Not reported	Max: 14 Min: 4	Max: 8.4 Min: 6.6
4	42 inches	59 inches	silt loam	Not reported	Not reported	Max: 14 Min: 4	Max: 8.4 Min: 6.6

Soil Map ID: 3

Soil Component Name: Virgil

Soil Surface Texture: silt loam

Hydrologic Group: Class B - Moderate infiltration rates. Deep and moderately deep, moderately well and well drained soils with moderately coarse textures.

Soil Drainage Class: Somewhat poorly drained

Hydric Status: Not hydric

Corrosion Potential - Uncoated Steel: High

Depth to Bedrock Min: > 0 inches

Depth to Watertable Min: > 61 inches

Soil Layer Information							
Layer	Boundary		Soil Texture Class	Classification		Saturated hydraulic conductivity micro m/sec	Soil Reaction (pH)
	Upper	Lower		AASHTO Group	Unified Soil		
1	0 inches	9 inches	silt loam	Not reported	Not reported	Max: 141 Min: 141	Max: 8.4 Min: 6.1

GEOCHECK® - PHYSICAL SETTING SOURCE SUMMARY

Soil Layer Information							
Layer	Boundary		Soil Texture Class	Classification		Saturated hydraulic conductivity micro m/sec	Soil Reaction (pH)
	Upper	Lower		AASHTO Group	Unified Soil		
2	9 inches	14 inches	silt loam	Not reported	Not reported	Max: 141 Min: 141	Max: 8.4 Min: 6.1
3	14 inches	51 inches	silty clay loam	Not reported	Not reported	Max: 141 Min: 141	Max: 8.4 Min: 6.1
4	51 inches	55 inches	sandy clay loam	Not reported	Not reported	Max: 141 Min: 141	Max: 8.4 Min: 6.1
5	55 inches	59 inches	sand and gravel	Not reported	Not reported	Max: 141 Min: 141	Max: 8.4 Min: 6.1

Soil Map ID: 4

Soil Component Name: Palms

Soil Surface Texture: muck

Hydrologic Group: Class A/D - Drained/undrained hydrology class of soils that can be drained and are classified.

Soil Drainage Class: Very poorly drained

Hydric Status: All hydric

Corrosion Potential - Uncoated Steel: High

Depth to Bedrock Min: > 0 inches

Depth to Watertable Min: > 0 inches

Soil Layer Information							
Layer	Boundary		Soil Texture Class	Classification		Saturated hydraulic conductivity micro m/sec	Soil Reaction (pH)
	Upper	Lower		AASHTO Group	Unified Soil		
1	0 inches	31 inches	muck	Not reported	Not reported	Max: 141 Min: 14	Max: Min:
2	31 inches	48 inches	silt loam	Not reported	Not reported	Max: 141 Min: 14	Max: Min:
3	48 inches	59 inches	fine sand	Not reported	Not reported	Max: 141 Min: 14	Max: Min:

GEOCHECK® - PHYSICAL SETTING SOURCE SUMMARY

Soil Map ID: 5

Soil Component Name: Batavia

Soil Surface Texture: silt loam

Hydrologic Group: Class B - Moderate infiltration rates. Deep and moderately deep, moderately well and well drained soils with moderately coarse textures.

Soil Drainage Class: Well drained

Hydric Status: Not hydric

Corrosion Potential - Uncoated Steel: Low

Depth to Bedrock Min: > 0 inches

Depth to Watertable Min: > 0 inches

Soil Layer Information							
Layer	Boundary		Soil Texture Class	Classification		Saturated hydraulic conductivity micro m/sec	Soil Reaction (pH)
	Upper	Lower		AASHTO Group	Unified Soil		
1	0 inches	9 inches	silt loam	Not reported	Not reported	Max: 141 Min: 141	Max: 8.4 Min: 7.4
2	9 inches	44 inches	silty clay loam	Not reported	Not reported	Max: 141 Min: 141	Max: 8.4 Min: 7.4
3	44 inches	50 inches	gravelly clay loam	Not reported	Not reported	Max: 141 Min: 141	Max: 8.4 Min: 7.4
4	50 inches	59 inches	sand and gravel	Not reported	Not reported	Max: 141 Min: 141	Max: 8.4 Min: 7.4

Soil Map ID: 6

Soil Component Name: Wacousta

Soil Surface Texture: silty clay loam

Hydrologic Group: Class B/D - Drained/undrained hydrology class of soils that can be drained and are classified.

Soil Drainage Class: Very poorly drained

Hydric Status: All hydric

Corrosion Potential - Uncoated Steel: High

Depth to Bedrock Min: > 0 inches

Depth to Watertable Min: > 0 inches

GEOCHECK® - PHYSICAL SETTING SOURCE SUMMARY

Soil Layer Information							
Layer	Boundary		Soil Texture Class	Classification		Saturated hydraulic conductivity micro m/sec	Soil Reaction (pH)
	Upper	Lower		AASHTO Group	Unified Soil		
1	0 inches	11 inches	silty clay loam	Not reported	Not reported	Max: 14 Min: 4	Max: 8.4 Min: 7.4
2	11 inches	20 inches	silty clay loam	Not reported	Not reported	Max: 14 Min: 4	Max: 8.4 Min: 7.4
3	20 inches	59 inches	silt loam	Not reported	Not reported	Max: 14 Min: 4	Max: 8.4 Min: 7.4

LOCAL / REGIONAL WATER AGENCY RECORDS

EDR Local/Regional Water Agency records provide water well information to assist the environmental professional in assessing sources that may impact ground water flow direction, and in forming an opinion about the impact of contaminant migration on nearby drinking water wells.

WELL SEARCH DISTANCE INFORMATION

<u>DATABASE</u>	<u>SEARCH DISTANCE (miles)</u>
Federal USGS	1.000
Federal FRDS PWS	Nearest PWS within 1 mile
State Database	1.000

FEDERAL USGS WELL INFORMATION

<u>MAP ID</u>	<u>WELL ID</u>	<u>LOCATION FROM TP</u>
7	USGS40001310096	1/2 - 1 Mile NNW
12	USGS40001310083	1/2 - 1 Mile ENE
F28	USGS40001329667	1/2 - 1 Mile WSW
F29	USGS40001310007	1/2 - 1 Mile WSW

FEDERAL FRDS PUBLIC WATER SUPPLY SYSTEM INFORMATION

<u>MAP ID</u>	<u>WELL ID</u>	<u>LOCATION FROM TP</u>
No PWS System Found		

Note: PWS System location is not always the same as well location.

STATE DATABASE WELL INFORMATION

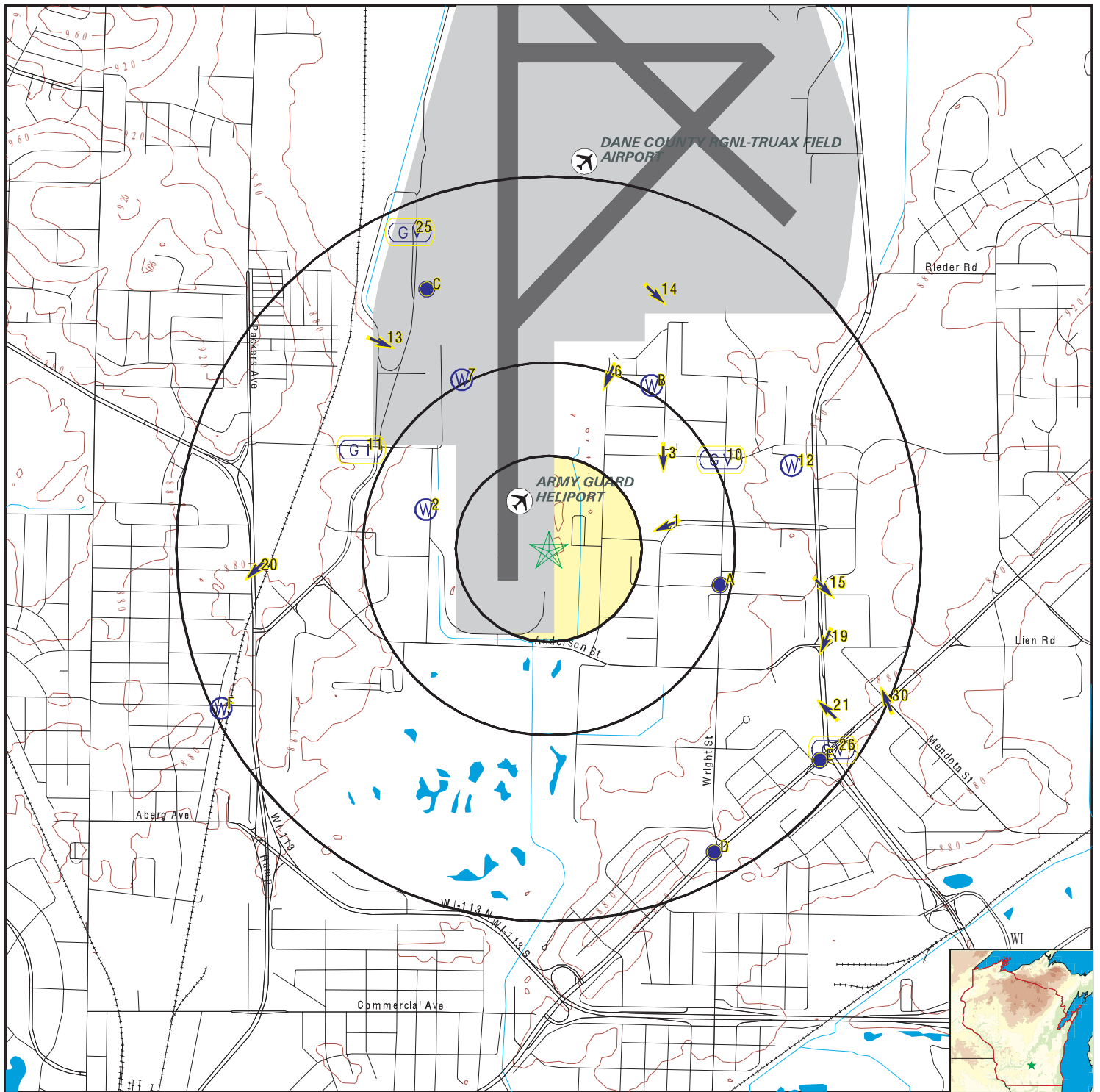
<u>MAP ID</u>	<u>WELL ID</u>	<u>LOCATION FROM TP</u>

GEOCHECK® - PHYSICAL SETTING SOURCE SUMMARY

STATE DATABASE WELL INFORMATION

MAP ID	WELL ID	LOCATION FROM TP
2	WI5000000366720	1/4 - 1/2 Mile WNW
B8	WI5000000331181	1/2 - 1 Mile NNE
B9	WI5000000341480	1/2 - 1 Mile NE

PHYSICAL SETTING SOURCE MAP - 5659724.2s



- County Boundary
- Major Roads
- Contour Lines
- Airports
- Earthquake epicenter, Richter 5 or greater
- Water Wells
- Public Water Supply Wells
- Cluster of Multiple Icons

- Groundwater Flow Direction
- Indeterminate Groundwater Flow at Location
- Groundwater Flow Varies at Location
- Closest Hydrogeological Data

SITE NAME: Madison AASF # 2
 ADDRESS: Madison, WI
 Madison WI 53704
 LAT/LONG: 43.124811 / 89.339395

CLIENT: AECOM
 CONTACT: Brittany Kirchmann
 INQUIRY #: 5659724.2s
 DATE: May 21, 2019 8:19 pm

GEOCHECK® - PHYSICAL SETTING SOURCE MAP FINDINGS

Map ID
Direction
Distance
Elevation

Database

EDR ID Number

1
East [Click here for full text details](#)
1/4 - 1/2 Mile
Lower

AQUIFLOW 44890

2
WNW [Click here for full text details](#)
1/4 - 1/2 Mile
Lower

WI WELLS WI5000000366720

3
NE [Click here for full text details](#)
1/4 - 1/2 Mile
Higher

AQUIFLOW 44989

A4
East [Click here for full text details](#)
1/4 - 1/2 Mile
Lower

AQUIFLOW 44932

A5
ESE [Click here for full text details](#)
1/4 - 1/2 Mile
Lower

AQUIFLOW 45497

6
NNE [Click here for full text details](#)
1/4 - 1/2 Mile
Higher

AQUIFLOW 44988

7
NNW [Click here for full text details](#)
1/2 - 1 Mile
Lower

FED USGS USGS40001310096

B8
NNE [Click here for full text details](#)
1/2 - 1 Mile
Higher

WI WELLS WI5000000331181

GEOCHECK® - PHYSICAL SETTING SOURCE MAP FINDINGS

Map ID
Direction
Distance
Elevation

Database

EDR ID Number

B9
NE
1/2 - 1 Mile
Higher

[Click here for full text details](#)

WI WELLS

WI5000000341480

10
ENE
1/2 - 1 Mile
Higher

[Click here for full text details](#)

AQUIFLOW

44974

11
WNW
1/2 - 1 Mile
Higher

[Click here for full text details](#)

AQUIFLOW

45598

12
ENE
1/2 - 1 Mile
Higher

[Click here for full text details](#)

FED USGS

USGS40001310083

13
NW
1/2 - 1 Mile
Higher

[Click here for full text details](#)

AQUIFLOW

45498

14
NNE
1/2 - 1 Mile
Lower

[Click here for full text details](#)

AQUIFLOW

44987

15
East
1/2 - 1 Mile
Higher

[Click here for full text details](#)

AQUIFLOW

44912

C16
NNW
1/2 - 1 Mile
Lower

[Click here for full text details](#)

AQUIFLOW

45453

C17
NNW
1/2 - 1 Mile
Lower

[Click here for full text details](#)

AQUIFLOW

45716

GEOCHECK® - PHYSICAL SETTING SOURCE MAP FINDINGS

Map ID
Direction
Distance
Elevation

Database

EDR ID Number

C18
NNW
1/2 - 1 Mile
Lower

[Click here for full text details](#)

AQUIFLOW

45374

19
ESE
1/2 - 1 Mile
Higher

[Click here for full text details](#)

AQUIFLOW

45711

20
West
1/2 - 1 Mile
Higher

[Click here for full text details](#)

AQUIFLOW

45524

21
ESE
1/2 - 1 Mile
Higher

[Click here for full text details](#)

AQUIFLOW

45403

D22
SSE
1/2 - 1 Mile
Higher

[Click here for full text details](#)

AQUIFLOW

45712

E23
SE
1/2 - 1 Mile
Higher

[Click here for full text details](#)

AQUIFLOW

45411

E24
SE
1/2 - 1 Mile
Higher

[Click here for full text details](#)

AQUIFLOW

44748

25
NNW
1/2 - 1 Mile
Lower

[Click here for full text details](#)

AQUIFLOW

45768

26
SE
1/2 - 1 Mile
Higher

[Click here for full text details](#)

AQUIFLOW

44877

GEOCHECK® - PHYSICAL SETTING SOURCE MAP FINDINGS

Map ID
Direction
Distance
Elevation

Database

EDR ID Number

D27
SSE
1/2 - 1 Mile
Higher

[Click here for full text details](#)

AQUIFLOW

44900

F28
WSW
1/2 - 1 Mile
Higher

[Click here for full text details](#)

FED USGS

USGS40001329667

F29
WSW
1/2 - 1 Mile
Higher

[Click here for full text details](#)

FED USGS

USGS40001310007

30
ESE
1/2 - 1 Mile
Higher

[Click here for full text details](#)

AQUIFLOW

45400

1G
NNW
1/2 - 1 Mile
Lower

[Click here for full text details](#)

AQUIFLOW

45768

2G
NNW
1/2 - 1 Mile
Lower

[Click here for full text details](#)

AQUIFLOW

45716

3G
NNW
1/2 - 1 Mile
Lower

[Click here for full text details](#)

AQUIFLOW

45374

4G
NNW
1/2 - 1 Mile
Lower

[Click here for full text details](#)

AQUIFLOW

45453

5G
NNE
1/2 - 1 Mile
Lower

[Click here for full text details](#)

AQUIFLOW

44987

GEOCHECK® - PHYSICAL SETTING SOURCE MAP FINDINGS

Map ID
Direction
Distance
Elevation

Database EDR ID Number

6G NW 1/2 - 1 Mile Lower	Click here for full text details	AQUIFLOW	45498
-----------------------------------	--	----------	-------

7G NNE 1/4 - 1/2 Mile Lower	Click here for full text details	AQUIFLOW	44988
--------------------------------------	--	----------	-------

8G WNW 1/2 - 1 Mile Lower	Click here for full text details	AQUIFLOW	45598
------------------------------------	--	----------	-------

9G NE 1/4 - 1/2 Mile Lower	Click here for full text details	AQUIFLOW	44989
-------------------------------------	--	----------	-------

10G ENE 1/2 - 1 Mile Lower	Click here for full text details	AQUIFLOW	44974
-------------------------------------	--	----------	-------

11G East 1/4 - 1/2 Mile Lower	Click here for full text details	AQUIFLOW	44890
--	--	----------	-------

12G West 1/2 - 1 Mile Lower	Click here for full text details	AQUIFLOW	45524
--------------------------------------	--	----------	-------

13G East 1/4 - 1/2 Mile Lower	Click here for full text details	AQUIFLOW	44932
--	--	----------	-------

14G ESE 1/4 - 1/2 Mile Lower	Click here for full text details	AQUIFLOW	45497
---------------------------------------	--	----------	-------

GEOCHECK® - PHYSICAL SETTING SOURCE MAP FINDINGS

Map ID
Direction
Distance
Elevation

Database

EDR ID Number

15G
East
1/2 - 1 Mile
Lower

[Click here for full text details](#)

AQUIFLOW

44912

16G
ESE
1/2 - 1 Mile
Lower

[Click here for full text details](#)

AQUIFLOW

45711

17G
ESE
1/2 - 1 Mile
Lower

[Click here for full text details](#)

AQUIFLOW

45400

18G
ESE
1/2 - 1 Mile
Lower

[Click here for full text details](#)

AQUIFLOW

45403

19G
SE
1/2 - 1 Mile
Lower

[Click here for full text details](#)

AQUIFLOW

44877

20G
SE
1/2 - 1 Mile
Lower

[Click here for full text details](#)

AQUIFLOW

44748

21G
SE
1/2 - 1 Mile
Lower

[Click here for full text details](#)

AQUIFLOW

45411

22G
SSE
1/2 - 1 Mile
Lower

[Click here for full text details](#)

AQUIFLOW

45712

23G
SSE
1/2 - 1 Mile
Lower

[Click here for full text details](#)

AQUIFLOW

44900

GEOCHECK® - PHYSICAL SETTING SOURCE MAP FINDINGS

RADON

AREA RADON INFORMATION

State Database: WI Radon

Radon Test Results

Num Tests	# 4-10 pCi/L	# > 10 pCi/L	Avg pCi/L	Max pCi/L
341	77	26	3.9	30.0

Federal EPA Radon Zone for DANE County: 1

Note: Zone 1 indoor average level > 4 pCi/L.
 : Zone 2 indoor average level >= 2 pCi/L and <= 4 pCi/L.
 : Zone 3 indoor average level < 2 pCi/L.

Federal Area Radon Information for Zip Code: 53704

Number of sites tested: 9

Area	Average Activity	% <4 pCi/L	% 4-20 pCi/L	% >20 pCi/L
Living Area - 1st Floor	Not Reported	Not Reported	Not Reported	Not Reported
Living Area - 2nd Floor	Not Reported	Not Reported	Not Reported	Not Reported
Basement	3.078 pCi/L	89%	11%	0%

PHYSICAL SETTING SOURCE RECORDS SEARCHED

TOPOGRAPHIC INFORMATION

USGS 7.5' Digital Elevation Model (DEM)

Source: United States Geologic Survey

EDR acquired the USGS 7.5' Digital Elevation Model in 2002 and updated it in 2006. The 7.5 minute DEM corresponds to the USGS 1:24,000- and 1:25,000-scale topographic quadrangle maps. The DEM provides elevation data with consistent elevation units and projection.

Source: U.S. Geological Survey

HYDROLOGIC INFORMATION

Flood Zone Data: This data was obtained from the Federal Emergency Management Agency (FEMA). It depicts 100-year and 500-year flood zones as defined by FEMA. It includes the National Flood Hazard Layer (NFHL) which incorporates Flood Insurance Rate Map (FIRM) data and Q3 data from FEMA in areas not covered by NFHL.

Source: FEMA

Telephone: 877-336-2627

Date of Government Version: 2003, 2015

NWI: National Wetlands Inventory. This data, available in select counties across the country, was obtained by EDR in 2002, 2005 and 2010 from the U.S. Fish and Wildlife Service.

HYDROGEOLOGIC INFORMATION

AQUIFLOW^R Information System

Source: EDR proprietary database of groundwater flow information

EDR has developed the AQUIFLOW Information System (AIS) to provide data on the general direction of groundwater flow at specific points. EDR has reviewed reports submitted to regulatory authorities at select sites and has extracted the date of the report, hydrogeologically determined groundwater flow direction and depth to water table information.

GEOLOGIC INFORMATION

Geologic Age and Rock Stratigraphic Unit

Source: P.G. Schruben, R.E. Arndt and W.J. Bawiec, Geology of the Conterminous U.S. at 1:2,500,000 Scale - A digital representation of the 1974 P.B. King and H.M. Beikman Map, USGS Digital Data Series DDS - 11 (1994).

STATSGO: State Soil Geographic Database

Source: Department of Agriculture, Natural Resources Conservation Service (NRCS)

The U.S. Department of Agriculture's (USDA) Natural Resources Conservation Service (NRCS) leads the national Conservation Soil Survey (NCSS) and is responsible for collecting, storing, maintaining and distributing soil survey information for privately owned lands in the United States. A soil map in a soil survey is a representation of soil patterns in a landscape. Soil maps for STATSGO are compiled by generalizing more detailed (SSURGO) soil survey maps.

SSURGO: Soil Survey Geographic Database

Source: Department of Agriculture, Natural Resources Conservation Service (NRCS)

Telephone: 800-672-5559

SSURGO is the most detailed level of mapping done by the Natural Resources Conservation Service, mapping scales generally range from 1:12,000 to 1:63,360. Field mapping methods using national standards are used to construct the soil maps in the Soil Survey Geographic (SSURGO) database. SSURGO digitizing duplicates the original soil survey maps. This level of mapping is designed for use by landowners, townships and county natural resource planning and management.

PHYSICAL SETTING SOURCE RECORDS SEARCHED

LOCAL / REGIONAL WATER AGENCY RECORDS

FEDERAL WATER WELLS

PWS: Public Water Systems

Source: EPA/Office of Drinking Water

Telephone: 202-564-3750

Public Water System data from the Federal Reporting Data System. A PWS is any water system which provides water to at least 25 people for at least 60 days annually. PWSs provide water from wells, rivers and other sources.

PWS ENF: Public Water Systems Violation and Enforcement Data

Source: EPA/Office of Drinking Water

Telephone: 202-564-3750

Violation and Enforcement data for Public Water Systems from the Safe Drinking Water Information System (SDWIS) after August 1995. Prior to August 1995, the data came from the Federal Reporting Data System (FRDS).

USGS Water Wells: USGS National Water Inventory System (NWIS)

This database contains descriptive information on sites where the USGS collects or has collected data on surface water and/or groundwater. The groundwater data includes information on wells, springs, and other sources of groundwater.

STATE RECORDS

Wisconsin Well Construction Report File

Source: Department of Natural Resources

Telephone: 608-266-0153

In the past, not all latitude/longitudes were accurate. Many were protracted from centroid (center of the quarter sections given in PLSS). The ones that were not accurate were removed from the well database.

OTHER STATE DATABASE INFORMATION

RADON

State Database: WI Radon

Source: Department of Health & Family Services

Telephone: 608-266-1865

Wisconsin Measurement Summary

Area Radon Information

Source: USGS

Telephone: 703-356-4020

The National Radon Database has been developed by the U.S. Environmental Protection Agency (USEPA) and is a compilation of the EPA/State Residential Radon Survey and the National Residential Radon Survey. The study covers the years 1986 - 1992. Where necessary data has been supplemented by information collected at private sources such as universities and research institutions.

EPA Radon Zones

Source: EPA

Telephone: 703-356-4020

Sections 307 & 309 of IRAA directed EPA to list and identify areas of U.S. with the potential for elevated indoor radon levels.

OTHER

Airport Landing Facilities: Private and public use landing facilities

Source: Federal Aviation Administration, 800-457-6656

Epicenters: World earthquake epicenters, Richter 5 or greater

Source: Department of Commerce, National Oceanic and Atmospheric Administration

Earthquake Fault Lines: The fault lines displayed on EDR's Topographic map are digitized quaternary faultlines, prepared in 1975 by the United State Geological Survey

PHYSICAL SETTING SOURCE RECORDS SEARCHED

STREET AND ADDRESS INFORMATION

© 2015 TomTom North America, Inc. All rights reserved. This material is proprietary and the subject of copyright protection and other intellectual property rights owned by or licensed to Tele Atlas North America, Inc. The use of this material is subject to the terms of a license agreement. You will be held liable for any unauthorized copying or disclosure of this material.