

Map ID
Direction
Distance
Elevation

MAP FINDINGS

Site

Database(s)

EDR ID Number
EPA ID Number

USAF LOCKHEED PLT NO. 6 (Continued)

1000270299

Original schedule date: Not reported
Schedule end date: Not reported

EPA ID: GA8570024606
EPA Region: 4
Area Name: B-68 DRAIN AREA
Actual Date: 19950606
Action: CA060 - Notice of Contamination
NAICS Code(s): 336411
Aircraft Manufacturing

Original schedule date: Not reported
Schedule end date: Not reported

EPA ID: GA8570024606
EPA Region: 4
Area Name: AREA OUTSIDE DOOR OF B-3 PAINT MIX CRIB
Actual Date: 19950606
Action: CA060 - Notice of Contamination
NAICS Code(s): 336411
Aircraft Manufacturing

Original schedule date: Not reported
Schedule end date: Not reported

EPA ID: GA8570024606
EPA Region: 4
Area Name: GUN BUTT AREA
Actual Date: 19950606
Action: CA060 - Notice of Contamination
NAICS Code(s): 336411
Aircraft Manufacturing

Original schedule date: Not reported
Schedule end date: Not reported

EPA ID: GA8570024606
EPA Region: 4
Area Name: B-68 DRAIN AREA
Actual Date: 19950606
Action: CA070YE - RFA Determination Of Need For An RFI, RFI is Necessary
NAICS Code(s): 336411
Aircraft Manufacturing

Original schedule date: Not reported
Schedule end date: Not reported

EPA ID: GA8570024606
EPA Region: 4
Area Name: B-68 DRAIN AREA
Actual Date: 19950606
Action: CA050 - RFA Completed
NAICS Code(s): 336411
Aircraft Manufacturing

Original schedule date: Not reported
Schedule end date: Not reported

EPA ID: GA8570024606
EPA Region: 4
Area Name: B-68 DRAIN AREA
Actual Date: 19950606

Map ID
Direction
Distance
Elevation

MAP FINDINGS

Site

Database(s)

EDR ID Number
EPA ID Number

USAF LOCKHEED PLT NO. 6 (Continued)

1000270299

Action: CA100 - RFI Imposition
NAICS Code(s): 336411
Aircraft Manufacturing
Original schedule date: Not reported
Schedule end date: Not reported

EPA ID: GA8570024606
EPA Region: 4
Area Name: B-96 STORAGE YARD OVERFLOW AREA
Actual Date: 19950606
Action: CA100 - RFI Imposition
NAICS Code(s): 336411
Aircraft Manufacturing
Original schedule date: Not reported
Schedule end date: Not reported

EPA ID: GA8570024606
EPA Region: 4
Area Name: B-68 DRAIN AREA
Actual Date: 19950531
Action: CA050RF - RFA Completed, Assessment was an RFA
NAICS Code(s): 336411
Aircraft Manufacturing
Original schedule date: Not reported
Schedule end date: Not reported

EPA ID: GA8570024606
EPA Region: 4
Area Name: B-58 WINGSEAL FACILITY SPILL AREA
Actual Date: 19950512
Action: CA110 - RFI Workplan Received
NAICS Code(s): 336411
Aircraft Manufacturing
Original schedule date: Not reported
Schedule end date: Not reported

EPA ID: GA8570024606
EPA Region: 4
Area Name: B-4 TCE SPILL AREA (B-76)
Actual Date: 19950512
Action: CA110 - RFI Workplan Received
NAICS Code(s): 336411
Aircraft Manufacturing
Original schedule date: Not reported
Schedule end date: Not reported

EPA ID: GA8570024606
EPA Region: 4
Area Name: RETENTION BASIN #2
Actual Date: 19950511
Action: CA150 - RFI Workplan Approved
NAICS Code(s): 336411
Aircraft Manufacturing
Original schedule date: Not reported
Schedule end date: Not reported

EPA ID: GA8570024606

Map ID
Direction
Distance
Elevation

MAP FINDINGS

Site

Database(s)

EDR ID Number
EPA ID Number

USAF LOCKHEED PLT NO. 6 (Continued)

1000270299

EPA Region: 4
Area Name: RETENTION BASIN #2
Actual Date: 19950504
Action: CA110 - RFI Workplan Received
NAICS Code(s): 336411
Aircraft Manufacturing
Original schedule date: Not reported
Schedule end date: Not reported

EPA ID: GA8570024606
EPA Region: 4
Area Name: JP-5 FUEL SPILL AREA
Actual Date: 19950228
Action: CA500 - CMI Workplan Approved
NAICS Code(s): 336411
Aircraft Manufacturing
Original schedule date: 19940930
Schedule end date: Not reported

EPA ID: GA8570024606
EPA Region: 4
Area Name: JP-5 FUEL SPILL AREA
Actual Date: 19950228
Action: CA150 - RFI Workplan Approved
NAICS Code(s): 336411
Aircraft Manufacturing
Original schedule date: 19940930
Schedule end date: Not reported

EPA ID: GA8570024606
EPA Region: 4
Area Name: B-96 STORAGE YARD OVERFLOW AREA
Actual Date: 19950131
Action: CA140 - RFI Workplan Notice Of Deficiency Issued
NAICS Code(s): 336411
Aircraft Manufacturing
Original schedule date: Not reported
Schedule end date: Not reported

EPA ID: GA8570024606
EPA Region: 4
Area Name: B-80 FUEL OIL STORAGE TANK
Actual Date: 19950131
Action: CA140 - RFI Workplan Notice Of Deficiency Issued
NAICS Code(s): 336411
Aircraft Manufacturing
Original schedule date: Not reported
Schedule end date: Not reported

EPA ID: GA8570024606
EPA Region: 4
Area Name: C-130 WASHRACK POND
Actual Date: 19950131
Action: CA140 - RFI Workplan Notice Of Deficiency Issued
NAICS Code(s): 336411
Aircraft Manufacturing
Original schedule date: Not reported

Map ID
Direction
Distance
Elevation

MAP FINDINGS

Site

Database(s)

EDR ID Number
EPA ID Number

USAF LOCKHEED PLT NO. 6 (Continued)

1000270299

Schedule end date: Not reported

EPA ID: GA8570024606
EPA Region: 4
Area Name: B-31 CUTTING OIL SPILL SITE
Actual Date: 19950131
Action: CA186
NAICS Code(s): 336411
Aircraft Manufacturing

Original schedule date: Not reported
Schedule end date: Not reported

EPA ID: GA8570024606
EPA Region: 4
Area Name: B-4 TCE SPILL AREA (B-76)
Actual Date: 19950120
Action: CA611
NAICS Code(s): 336411
Aircraft Manufacturing

Original schedule date: Not reported
Schedule end date: Not reported

EPA ID: GA8570024606
EPA Region: 4
Area Name: AREA EAST OF B-30 PAINT SPILL AREA
Actual Date: 19950104
Action: CA196
NAICS Code(s): 336411
Aircraft Manufacturing

Original schedule date: Not reported
Schedule end date: Not reported

EPA ID: GA8570024606
EPA Region: 4
Area Name: POSITION 65: C-5 WASHRACK PONDS
Actual Date: 19941222
Action: CA160 - RFI Supplemental Information Received
NAICS Code(s): 336411
Aircraft Manufacturing

Original schedule date: Not reported
Schedule end date: Not reported

EPA ID: GA8570024606
EPA Region: 4
Area Name: B-31 CUTTING OIL SPILL SITE
Actual Date: 19941213
Action: CA184
NAICS Code(s): 336411
Aircraft Manufacturing

Original schedule date: Not reported
Schedule end date: Not reported

EPA ID: GA8570024606
EPA Region: 4
Area Name: B-31 CUTTING OIL SPILL SITE
Actual Date: 19941213
Action: CA050 - RFA Completed

Map ID
Direction
Distance
Elevation

MAP FINDINGS

Site

Database(s)

EDR ID Number
EPA ID Number

USAF LOCKHEED PLT NO. 6 (Continued)

1000270299

NAICS Code(s): 336411
Aircraft Manufacturing
Original schedule date: Not reported
Schedule end date: Not reported

EPA ID: GA8570024606
EPA Region: 4
Area Name: B-68 DRAIN AREA
Actual Date: 19941202
Action: CA010 - RFA Initiation
NAICS Code(s): 336411
Aircraft Manufacturing
Original schedule date: Not reported
Schedule end date: Not reported

EPA ID: GA8570024606
EPA Region: 4
Area Name: AREA WEST OF B-78 HYDRAULIC FLUID
Actual Date: 19941117
Action: CA186
NAICS Code(s): 336411
Aircraft Manufacturing
Original schedule date: Not reported
Schedule end date: Not reported

EPA ID: GA8570024606
EPA Region: 4
Area Name: AREA EAST OF B-30 PAINT SPILL AREA
Actual Date: 19941117
Action: CA186
NAICS Code(s): 336411
Aircraft Manufacturing
Original schedule date: Not reported
Schedule end date: Not reported

EPA ID: GA8570024606
EPA Region: 4
Area Name: B-4 TCE SPILL AREA (B-76)
Actual Date: 19941114
Action: CA604
NAICS Code(s): 336411
Aircraft Manufacturing
Original schedule date: Not reported
Schedule end date: Not reported

EPA ID: GA8570024606
EPA Region: 4
Area Name: B-4 TCE SPILL AREA (B-76)
Actual Date: 19941110
Action: CA225 - Stabilization Measures Evaluation
NAICS Code(s): 336411
Aircraft Manufacturing
Original schedule date: Not reported
Schedule end date: Not reported

EPA ID: GA8570024606
EPA Region: 4

Map ID
Direction
Distance
Elevation

MAP FINDINGS

Site

Database(s)

EDR ID Number
EPA ID Number

USAF LOCKHEED PLT NO. 6 (Continued)

1000270299

Area Name: B-80 FUEL OIL STORAGE TANK
Actual Date: 19941019
Action: CA110 - RFI Workplan Received
NAICS Code(s): 336411
Aircraft Manufacturing
Original schedule date: Not reported
Schedule end date: Not reported

EPA ID: GA8570024606
EPA Region: 4
Area Name: B-96 STORAGE YARD OVERFLOW AREA
Actual Date: 19941019
Action: CA110 - RFI Workplan Received
NAICS Code(s): 336411
Aircraft Manufacturing
Original schedule date: Not reported
Schedule end date: Not reported

EPA ID: GA8570024606
EPA Region: 4
Area Name: C-130 WASHRACK POND
Actual Date: 19941019
Action: CA110 - RFI Workplan Received
NAICS Code(s): 336411
Aircraft Manufacturing
Original schedule date: Not reported
Schedule end date: Not reported

EPA ID: GA8570024606
EPA Region: 4
Area Name: B-31 CUTTING OIL SPILL SITE
Actual Date: 19940831
Action: CA170 - RFI Supplemental Information Deemed Satisfactory
NAICS Code(s): 336411
Aircraft Manufacturing
Original schedule date: Not reported
Schedule end date: Not reported

EPA ID: GA8570024606
EPA Region: 4
Area Name: B-31 CUTTING OIL SPILL SITE
Actual Date: 19940831
Action: CA150 - RFI Workplan Approved
NAICS Code(s): 336411
Aircraft Manufacturing
Original schedule date: Not reported
Schedule end date: Not reported

EPA ID: GA8570024606
EPA Region: 4
Area Name: AREA WEST OF B-78 HYDRAULIC FLUID
Actual Date: 19940725
Action: CA184
NAICS Code(s): 336411
Aircraft Manufacturing
Original schedule date: Not reported
Schedule end date: Not reported

Map ID
Direction
Distance
Elevation

MAP FINDINGS

Site

Database(s)

EDR ID Number
EPA ID Number

USAF LOCKHEED PLT NO. 6 (Continued)

1000270299

EPA ID: GA8570024606
EPA Region: 4
Area Name: AREA EAST OF B-30 PAINT SPILL AREA
Actual Date: 19940725
Action: CA184
NAICS Code(s): 336411
Aircraft Manufacturing
Original schedule date: Not reported
Schedule end date: Not reported

EPA ID: GA8570024606
EPA Region: 4
Area Name: B-80 FUEL OIL STORAGE TANK
Actual Date: 19940606
Action: CA100 - RFI Imposition
NAICS Code(s): 336411
Aircraft Manufacturing
Original schedule date: Not reported
Schedule end date: Not reported

EPA ID: GA8570024606
EPA Region: 4
Area Name: B-80 FUEL OIL STORAGE TANK
Actual Date: 19940606
Action: CA070YE - RFA Determination Of Need For An RFI, RFI is Necessary
NAICS Code(s): 336411
Aircraft Manufacturing
Original schedule date: Not reported
Schedule end date: Not reported

EPA ID: GA8570024606
EPA Region: 4
Area Name: B-96 STORAGE YARD OVERFLOW AREA
Actual Date: 19940606
Action: CA070YE - RFA Determination Of Need For An RFI, RFI is Necessary
NAICS Code(s): 336411
Aircraft Manufacturing
Original schedule date: Not reported
Schedule end date: Not reported

EPA ID: GA8570024606
EPA Region: 4
Area Name: C-130 WASHRACK POND
Actual Date: 19940606
Action: CA070YE - RFA Determination Of Need For An RFI, RFI is Necessary
NAICS Code(s): 336411
Aircraft Manufacturing
Original schedule date: Not reported
Schedule end date: Not reported

EPA ID: GA8570024606
EPA Region: 4
Area Name: B-96 STORAGE YARD OVERFLOW AREA
Actual Date: 19940606
Action: CA100 - RFI Imposition
NAICS Code(s): 336411
Aircraft Manufacturing

Map ID
Direction
Distance
Elevation

MAP FINDINGS

Site

Database(s)

EDR ID Number
EPA ID Number

USAF LOCKHEED PLT NO. 6 (Continued)

1000270299

Original schedule date: Not reported
Schedule end date: Not reported

EPA ID: GA8570024606
EPA Region: 4
Area Name: C-130 WASHRACK POND
Actual Date: 19940606
Action: CA100 - RFI Imposition
NAICS Code(s): 336411
Aircraft Manufacturing

Original schedule date: Not reported
Schedule end date: Not reported

EPA ID: GA8570024606
EPA Region: 4
Area Name: POSITION 65: C-5 WASHRACK PONDS
Actual Date: 19940603
Action: CA140 - RFI Workplan Notice Of Deficiency Issued
NAICS Code(s): 336411
Aircraft Manufacturing

Original schedule date: Not reported
Schedule end date: Not reported

EPA ID: GA8570024606
EPA Region: 4
Area Name: B-31 CUTTING OIL SPILL SITE
Actual Date: 19940524
Action: CA180 - RFI Supplemental Implementation Begun
NAICS Code(s): 336411
Aircraft Manufacturing

Original schedule date: Not reported
Schedule end date: Not reported

EPA ID: GA8570024606
EPA Region: 4
Area Name: B-31 CUTTING OIL SPILL SITE
Actual Date: 19940516
Action: CA160 - RFI Supplemental Information Received
NAICS Code(s): 336411
Aircraft Manufacturing

Original schedule date: Not reported
Schedule end date: Not reported

EPA ID: GA8570024606
EPA Region: 4
Area Name: B-96 STORAGE YARD OVERFLOW AREA
Actual Date: 19940415
Action: CA050 - RFA Completed
NAICS Code(s): 336411
Aircraft Manufacturing

Original schedule date: Not reported
Schedule end date: Not reported

EPA ID: GA8570024606
EPA Region: 4
Area Name: B-80 FUEL OIL STORAGE TANK
Actual Date: 19940415

Map ID
Direction
Distance
Elevation

MAP FINDINGS

Site

Database(s)

EDR ID Number
EPA ID Number

USAF LOCKHEED PLT NO. 6 (Continued)

1000270299

Action: CA050 - RFA Completed
NAICS Code(s): 336411
Aircraft Manufacturing
Original schedule date: Not reported
Schedule end date: Not reported

EPA ID: GA8570024606
EPA Region: 4
Area Name: C-130 WASHRACK POND
Actual Date: 19940415
Action: CA050 - RFA Completed
NAICS Code(s): 336411
Aircraft Manufacturing
Original schedule date: Not reported
Schedule end date: Not reported

EPA ID: GA8570024606
EPA Region: 4
Area Name: POSITION 65: C-5 WASHRACK PONDS
Actual Date: 19940328
Action: CA110 - RFI Workplan Received
NAICS Code(s): 336411
Aircraft Manufacturing
Original schedule date: Not reported
Schedule end date: Not reported

EPA ID: GA8570024606
EPA Region: 4
Area Name: JP-5 FUEL SPILL AREA
Actual Date: 19940318
Action: CA070YE - RFA Determination Of Need For An RFI, RFI is Necessary
NAICS Code(s): 336411
Aircraft Manufacturing
Original schedule date: Not reported
Schedule end date: Not reported

EPA ID: GA8570024606
EPA Region: 4
Area Name: JP-5 FUEL SPILL AREA
Actual Date: 19940318
Action: CA110 - RFI Workplan Received
NAICS Code(s): 336411
Aircraft Manufacturing
Original schedule date: Not reported
Schedule end date: Not reported

EPA ID: GA8570024606
EPA Region: 4
Area Name: JP-5 FUEL SPILL AREA
Actual Date: 19940318
Action: CA050 - RFA Completed
NAICS Code(s): 336411
Aircraft Manufacturing
Original schedule date: Not reported
Schedule end date: Not reported

EPA ID: GA8570024606

Map ID
Direction
Distance
Elevation

MAP FINDINGS

Site

Database(s)

EDR ID Number
EPA ID Number

USAF LOCKHEED PLT NO. 6 (Continued)

1000270299

EPA Region: 4
Area Name: AREA EAST OF B-30 PAINT SPILL AREA
Actual Date: 19940301
Action: CA180 - RFI Supplemental Implementation Begun
NAICS Code(s): 336411
Aircraft Manufacturing
Original schedule date: Not reported
Schedule end date: Not reported

EPA ID: GA8570024606
EPA Region: 4
Area Name: AREA WEST OF B-78 HYDRAULIC FLUID
Actual Date: 19940301
Action: CA180 - RFI Supplemental Implementation Begun
NAICS Code(s): 336411
Aircraft Manufacturing
Original schedule date: Not reported
Schedule end date: Not reported

EPA ID: GA8570024606
EPA Region: 4
Area Name: B-31 CUTTING OIL SPILL SITE
Actual Date: 19940224
Action: CA140 - RFI Workplan Notice Of Deficiency Issued
NAICS Code(s): 336411
Aircraft Manufacturing
Original schedule date: Not reported
Schedule end date: Not reported

EPA ID: GA8570024606
EPA Region: 4
Area Name: B-31 CUTTING OIL SPILL SITE
Actual Date: 19940224
Action: CA155 - RFI Supplemental Information Requested By Agency
NAICS Code(s): 336411
Aircraft Manufacturing
Original schedule date: Not reported
Schedule end date: Not reported

EPA ID: GA8570024606
EPA Region: 4
Area Name: JP-5 FUEL SPILL AREA
Actual Date: 19940214
Action: CA010 - RFA Initiation
NAICS Code(s): 336411
Aircraft Manufacturing
Original schedule date: Not reported
Schedule end date: Not reported

EPA ID: GA8570024606
EPA Region: 4
Area Name: B-96 STORAGE YARD OVERFLOW AREA
Actual Date: 19940214
Action: CA010 - RFA Initiation
NAICS Code(s): 336411
Aircraft Manufacturing
Original schedule date: Not reported

Map ID
Direction
Distance
Elevation

MAP FINDINGS

Site

Database(s)

EDR ID Number
EPA ID Number

USAF LOCKHEED PLT NO. 6 (Continued)

1000270299

Schedule end date: Not reported

EPA ID: GA8570024606
EPA Region: 4
Area Name: B-80 FUEL OIL STORAGE TANK
Actual Date: 19940214
Action: CA010 - RFA Initiation
NAICS Code(s): 336411
Aircraft Manufacturing

Original schedule date: Not reported
Schedule end date: Not reported

EPA ID: GA8570024606
EPA Region: 4
Area Name: C-5 WASHRACK PAD
Actual Date: 19940214
Action: CA010 - RFA Initiation
NAICS Code(s): 336411
Aircraft Manufacturing

Original schedule date: Not reported
Schedule end date: Not reported

EPA ID: GA8570024606
EPA Region: 4
Area Name: B-31 CUTTING OIL SPILL SITE
Actual Date: 19940214
Action: CA070YE - RFA Determination Of Need For An RFI, RFI is Necessary
NAICS Code(s): 336411
Aircraft Manufacturing

Original schedule date: Not reported
Schedule end date: Not reported

EPA ID: GA8570024606
EPA Region: 4
Area Name: B-102 PLUME WELL #ITS-10
Actual Date: 19940214
Action: CA050 - RFA Completed
NAICS Code(s): 336411
Aircraft Manufacturing

Original schedule date: Not reported
Schedule end date: Not reported

EPA ID: GA8570024606
EPA Region: 4
Area Name: B-31 CUTTING OIL SPILL SITE
Actual Date: 19940214
Action: CA050 - RFA Completed
NAICS Code(s): 336411
Aircraft Manufacturing

Original schedule date: Not reported
Schedule end date: Not reported

EPA ID: GA8570024606
EPA Region: 4
Area Name: B-96 DRUM STORAGE RACK
Actual Date: 19940214
Action: CA010 - RFA Initiation

Map ID
Direction
Distance
Elevation

MAP FINDINGS

Site

Database(s)

EDR ID Number
EPA ID Number

USAF LOCKHEED PLT NO. 6 (Continued)

1000270299

NAICS Code(s): 336411
Aircraft Manufacturing
Original schedule date: Not reported
Schedule end date: Not reported

EPA ID: GA8570024606
EPA Region: 4
Area Name: T-559 & ADJACENT AREA
Actual Date: 19940214
Action: CA010 - RFA Initiation
NAICS Code(s): 336411
Aircraft Manufacturing
Original schedule date: Not reported
Schedule end date: Not reported

EPA ID: GA8570024606
EPA Region: 4
Area Name: B-99 UST FARM
Actual Date: 19940214
Action: CA010 - RFA Initiation
NAICS Code(s): 336411
Aircraft Manufacturing
Original schedule date: Not reported
Schedule end date: Not reported

EPA ID: GA8570024606
EPA Region: 4
Area Name: C-130 WASHRACK POND
Actual Date: 19940214
Action: CA010 - RFA Initiation
NAICS Code(s): 336411
Aircraft Manufacturing
Original schedule date: Not reported
Schedule end date: Not reported

EPA ID: GA8570024606
EPA Region: 4
Area Name: RETENTION BASIN #2
Actual Date: 19940214
Action: CA010 - RFA Initiation
NAICS Code(s): 336411
Aircraft Manufacturing
Original schedule date: Not reported
Schedule end date: Not reported

EPA ID: GA8570024606
EPA Region: 4
Area Name: RETENTION BASIN #2
Actual Date: 19940214
Action: CA110 - RFI Workplan Received
NAICS Code(s): 336411
Aircraft Manufacturing
Original schedule date: Not reported
Schedule end date: Not reported

EPA ID: GA8570024606
EPA Region: 4

Map ID
Direction
Distance
Elevation

MAP FINDINGS

Site

Database(s)

EDR ID Number
EPA ID Number

USAF LOCKHEED PLT NO. 6 (Continued)

1000270299

Area Name: B-31 CUTTING OIL SPILL SITE
Actual Date: 19940211
Action: CA010 - RFA Initiation
NAICS Code(s): 336411
Aircraft Manufacturing
Original schedule date: Not reported
Schedule end date: Not reported

EPA ID: GA8570024606
EPA Region: 4
Area Name: B-78 LEAKING PUMP
Actual Date: 19940204
Action: CA170 - RFI Supplemental Information Deemed Satisfactory
NAICS Code(s): 336411
Aircraft Manufacturing
Original schedule date: Not reported
Schedule end date: Not reported

EPA ID: GA8570024606
EPA Region: 4
Area Name: AREA WEST OF B-78 HYDRAULIC FLUID
Actual Date: 19940204
Action: CA170 - RFI Supplemental Information Deemed Satisfactory
NAICS Code(s): 336411
Aircraft Manufacturing
Original schedule date: Not reported
Schedule end date: Not reported

EPA ID: GA8570024606
EPA Region: 4
Area Name: AREA EAST OF B-30 PAINT SPILL AREA
Actual Date: 19940204
Action: CA170 - RFI Supplemental Information Deemed Satisfactory
NAICS Code(s): 336411
Aircraft Manufacturing
Original schedule date: Not reported
Schedule end date: Not reported

EPA ID: GA8570024606
EPA Region: 4
Area Name: B-90 SURFACE IMPOUNDMENT
Actual Date: 19940204
Action: CA270 - CMS Workplan Modification Requested By Agency
NAICS Code(s): 336411
Aircraft Manufacturing
Original schedule date: Not reported
Schedule end date: Not reported

EPA ID: GA8570024606
EPA Region: 4
Area Name: JP-5 FUEL SPILL AREA
Actual Date: 19931206
Action: CA270 - CMS Workplan Modification Requested By Agency
NAICS Code(s): 336411
Aircraft Manufacturing
Original schedule date: Not reported
Schedule end date: Not reported

Map ID
Direction
Distance
Elevation

MAP FINDINGS

Site

Database(s)

EDR ID Number
EPA ID Number

USAF LOCKHEED PLT NO. 6 (Continued)

1000270299

EPA ID: GA8570024606
EPA Region: 4
Area Name: POSITION 65: C-5 WASHRACK PONDS
Actual Date: 19931129
Action: CA070YE - RFA Determination Of Need For An RFI, RFI is Necessary
NAICS Code(s): 336411
Aircraft Manufacturing
Original schedule date: Not reported
Schedule end date: Not reported

EPA ID: GA8570024606
EPA Region: 4
Area Name: C-5 WASHRACK PAD
Actual Date: 19931129
Action: CA270 - CMS Workplan Modification Requested By Agency
NAICS Code(s): 336411
Aircraft Manufacturing
Original schedule date: Not reported
Schedule end date: Not reported

EPA ID: GA8570024606
EPA Region: 4
Area Name: B-31 CUTTING OIL SPILL SITE
Actual Date: 19931115
Action: CA010 - RFA Initiation
NAICS Code(s): 336411
Aircraft Manufacturing
Original schedule date: Not reported
Schedule end date: Not reported

EPA ID: GA8570024606
EPA Region: 4
Area Name: RETENTION BASIN #1
Actual Date: 19931115
Action: CA010 - RFA Initiation
NAICS Code(s): 336411
Aircraft Manufacturing
Original schedule date: Not reported
Schedule end date: Not reported

EPA ID: GA8570024606
EPA Region: 4
Area Name: AREA EAST OF B-30 PAINT SPILL AREA
Actual Date: 19931027
Action: CA160 - RFI Supplemental Information Received
NAICS Code(s): 336411
Aircraft Manufacturing
Original schedule date: Not reported
Schedule end date: Not reported

EPA ID: GA8570024606
EPA Region: 4
Area Name: AREA WEST OF B-78 HYDRAULIC FLUID
Actual Date: 19931027
Action: CA160 - RFI Supplemental Information Received
NAICS Code(s): 336411
Aircraft Manufacturing

Map ID
Direction
Distance
Elevation

MAP FINDINGS

Site

Database(s)

EDR ID Number
EPA ID Number

USAF LOCKHEED PLT NO. 6 (Continued)

1000270299

Original schedule date: Not reported
Schedule end date: Not reported

EPA ID: GA8570024606
EPA Region: 4
Area Name: B-78 LEAKING PUMP
Actual Date: 19931027
Action: CA160 - RFI Supplemental Information Received
NAICS Code(s): 336411
Aircraft Manufacturing

Original schedule date: Not reported
Schedule end date: Not reported

EPA ID: GA8570024606
EPA Region: 4
Area Name: JP-5 FUEL SPILL AREA
Actual Date: 19931015
Action: CA260 - CMS Workplan Received
NAICS Code(s): 336411
Aircraft Manufacturing

Original schedule date: Not reported
Schedule end date: Not reported

EPA ID: GA8570024606
EPA Region: 4
Area Name: AREA WEST OF B-78 HYDRAULIC FLUID
Actual Date: 19931008
Action: CA140 - RFI Workplan Notice Of Deficiency Issued
NAICS Code(s): 336411
Aircraft Manufacturing

Original schedule date: Not reported
Schedule end date: Not reported

EPA ID: GA8570024606
EPA Region: 4
Area Name: B-78 LEAKING PUMP
Actual Date: 19931008
Action: CA140 - RFI Workplan Notice Of Deficiency Issued
NAICS Code(s): 336411
Aircraft Manufacturing

Original schedule date: Not reported
Schedule end date: Not reported

EPA ID: GA8570024606
EPA Region: 4
Area Name: AREA EAST OF B-30 PAINT SPILL AREA
Actual Date: 19931008
Action: CA140 - RFI Workplan Notice Of Deficiency Issued
NAICS Code(s): 336411
Aircraft Manufacturing

Original schedule date: Not reported
Schedule end date: Not reported

EPA ID: GA8570024606
EPA Region: 4
Area Name: B-10 SURFACE IMPOUNDMENT
Actual Date: 19930923

Map ID
Direction
Distance
Elevation

MAP FINDINGS

Site

Database(s)

EDR ID Number
EPA ID Number

USAF LOCKHEED PLT NO. 6 (Continued)

1000270299

Action: CA931
NAICS Code(s): 336411
Aircraft Manufacturing
Original schedule date: Not reported
Schedule end date: Not reported

EPA ID: GA8570024606
EPA Region: 4
Area Name: B-10 SURFACE IMPOUNDMENT
Actual Date: 19930923
Action: CA932
NAICS Code(s): 336411
Aircraft Manufacturing
Original schedule date: Not reported
Schedule end date: Not reported

EPA ID: GA8570024606
EPA Region: 4
Area Name: B-90 SURFACE IMPOUNDMENT
Actual Date: 19930923
Action: CA932
NAICS Code(s): 336411
Aircraft Manufacturing
Original schedule date: Not reported
Schedule end date: Not reported

EPA ID: GA8570024606
EPA Region: 4
Area Name: B-90 SURFACE IMPOUNDMENT
Actual Date: 19930923
Action: CA931
NAICS Code(s): 336411
Aircraft Manufacturing
Original schedule date: Not reported
Schedule end date: Not reported

EPA ID: GA8570024606
EPA Region: 4
Area Name: AREA WEST OF B-78 HYDRAULIC FLUID
Actual Date: 19930922
Action: CA110 - RFI Workplan Received
NAICS Code(s): 336411
Aircraft Manufacturing
Original schedule date: 19930922
Schedule end date: Not reported

EPA ID: GA8570024606
EPA Region: 4
Area Name: B-78 LEAKING PUMP
Actual Date: 19930922
Action: CA110 - RFI Workplan Received
NAICS Code(s): 336411
Aircraft Manufacturing
Original schedule date: 19930922
Schedule end date: Not reported

EPA ID: GA8570024606

Map ID
Direction
Distance
Elevation

MAP FINDINGS

Site

Database(s)

EDR ID Number
EPA ID Number

USAF LOCKHEED PLT NO. 6 (Continued)

1000270299

EPA Region: 4
Area Name: AREA EAST OF B-30 PAINT SPILL AREA
Actual Date: 19930922
Action: CA110 - RFI Workplan Received
NAICS Code(s): 336411
Aircraft Manufacturing
Original schedule date: 19930922
Schedule end date: Not reported

EPA ID: GA8570024606
EPA Region: 4
Area Name: JP-5 FUEL SPILL AREA
Actual Date: 19930921
Action: CA270 - CMS Workplan Modification Requested By Agency
NAICS Code(s): 336411
Aircraft Manufacturing
Original schedule date: Not reported
Schedule end date: Not reported

EPA ID: GA8570024606
EPA Region: 4
Area Name: B-90 SURFACE IMPOUNDMENT
Actual Date: 19930915
Action: CA260 - CMS Workplan Received
NAICS Code(s): 336411
Aircraft Manufacturing
Original schedule date: Not reported
Schedule end date: Not reported

EPA ID: GA8570024606
EPA Region: 4
Area Name: C-5 WASHRACK PAD
Actual Date: 19930817
Action: CA260 - CMS Workplan Received
NAICS Code(s): 336411
Aircraft Manufacturing
Original schedule date: 19930815
Schedule end date: Not reported

EPA ID: GA8570024606
EPA Region: 4
Area Name: JP-5 FUEL SPILL AREA
Actual Date: 19930615
Action: CA260 - CMS Workplan Received
NAICS Code(s): 336411
Aircraft Manufacturing
Original schedule date: Not reported
Schedule end date: Not reported

EPA ID: GA8570024606
EPA Region: 4
Area Name: AREA EAST OF B-30 PAINT SPILL AREA
Actual Date: 19930312
Action: CA010 - RFA Initiation
NAICS Code(s): 336411
Aircraft Manufacturing
Original schedule date: Not reported

Map ID
Direction
Distance
Elevation

MAP FINDINGS

Site

Database(s)

EDR ID Number
EPA ID Number

USAF LOCKHEED PLT NO. 6 (Continued)

1000270299

Schedule end date: Not reported

EPA ID: GA8570024606
EPA Region: 4
Area Name: T-559 & ADJACENT AREA
Actual Date: 19930312
Action: CA010 - RFA Initiation
NAICS Code(s): 336411
Aircraft Manufacturing

Original schedule date: Not reported
Schedule end date: Not reported

EPA ID: GA8570024606
EPA Region: 4
Area Name: AREA WEST OF B-78 HYDRAULIC FLUID
Actual Date: 19930312
Action: CA010 - RFA Initiation
NAICS Code(s): 336411
Aircraft Manufacturing

Original schedule date: Not reported
Schedule end date: Not reported

EPA ID: GA8570024606
EPA Region: 4
Area Name: B-31 BLDG SPILLWAY RETENTION POND & DRAI
Actual Date: 19930312
Action: CA010 - RFA Initiation
NAICS Code(s): 336411
Aircraft Manufacturing

Original schedule date: Not reported
Schedule end date: Not reported

EPA ID: GA8570024606
EPA Region: 4
Area Name: B-10 SURFACE IMPOUNDMENT
Actual Date: 19920904
Action: CA931
NAICS Code(s): 336411
Aircraft Manufacturing

Original schedule date: Not reported
Schedule end date: Not reported

EPA ID: GA8570024606
EPA Region: 4
Area Name: B-90 SURFACE IMPOUNDMENT
Actual Date: 19920904
Action: CA931
NAICS Code(s): 336411
Aircraft Manufacturing

Original schedule date: Not reported
Schedule end date: Not reported

EPA ID: GA8570024606
EPA Region: 4
Area Name: RETENTION BASIN #2
Actual Date: 19920702
Action: CA604

Map ID
Direction
Distance
Elevation

MAP FINDINGS

Site

Database(s)

EDR ID Number
EPA ID Number

USAF LOCKHEED PLT NO. 6 (Continued)

1000270299

NAICS Code(s): 336411
Aircraft Manufacturing
Original schedule date: Not reported
Schedule end date: Not reported

EPA ID: GA8570024606
EPA Region: 4
Area Name: B-90 SURFACE IMPOUNDMENT
Actual Date: 19920204
Action: CA931
NAICS Code(s): 336411
Aircraft Manufacturing
Original schedule date: Not reported
Schedule end date: Not reported

EPA ID: GA8570024606
EPA Region: 4
Area Name: B-10 SURFACE IMPOUNDMENT
Actual Date: 19920131
Action: CA931
NAICS Code(s): 336411
Aircraft Manufacturing
Original schedule date: Not reported
Schedule end date: Not reported

EPA ID: GA8570024606
EPA Region: 4
Area Name: ENTIRE FACILITY
Actual Date: 19911108
Action: CA075ME - CA Prioritization, Facility or area was assigned a medium corrective action priority
NAICS Code(s): 336411
Aircraft Manufacturing
Original schedule date: Not reported
Schedule end date: Not reported

EPA ID: GA8570024606
EPA Region: 4
Area Name: B-10 EFFLUENT PUMP AT WWTP
Actual Date: 19910717
Action: CA999 - Corrective Action Process Terminated
NAICS Code(s): 336411
Aircraft Manufacturing
Original schedule date: Not reported
Schedule end date: Not reported

EPA ID: GA8570024606
EPA Region: 4
Area Name: B-10 EFFLUENT PUMP AT WWTP
Actual Date: 19910701
Action: CA050 - RFA Completed
NAICS Code(s): 336411
Aircraft Manufacturing
Original schedule date: Not reported
Schedule end date: Not reported

EPA ID: GA8570024606

Map ID
Direction
Distance
Elevation

MAP FINDINGS

Site

Database(s)

EDR ID Number
EPA ID Number

USAF LOCKHEED PLT NO. 6 (Continued)

1000270299

EPA Region: 4
Area Name: B-31 BLDG SPILLWAY RETENTION POND & DRAI
Actual Date: 19910430
Action: CA010 - RFA Initiation
NAICS Code(s): 336411
Aircraft Manufacturing
Original schedule date: 19910430
Schedule end date: Not reported

EPA ID: GA8570024606
EPA Region: 4
Area Name: B-10 EFFLUENT PUMP AT WWTP
Actual Date: 19910430
Action: CA010 - RFA Initiation
NAICS Code(s): 336411
Aircraft Manufacturing
Original schedule date: 19910430
Schedule end date: Not reported

EPA ID: GA8570024606
EPA Region: 4
Area Name: T-559 & ADJACENT AREA
Actual Date: 19910430
Action: CA010 - RFA Initiation
NAICS Code(s): 336411
Aircraft Manufacturing
Original schedule date: 19910430
Schedule end date: Not reported

EPA ID: GA8570024606
EPA Region: 4
Area Name: B-64 LUST SITE
Actual Date: 19910415
Action: CA155 - RFI Supplemental Information Requested By Agency
NAICS Code(s): 336411
Aircraft Manufacturing
Original schedule date: Not reported
Schedule end date: Not reported

EPA ID: GA8570024606
EPA Region: 4
Area Name: B-64 LUST SITE
Actual Date: 19910415
Action: CA600 - Stabilization Measures Implemented
NAICS Code(s): 336411
Aircraft Manufacturing
Original schedule date: Not reported
Schedule end date: Not reported

EPA ID: GA8570024606
EPA Region: 4
Area Name: B-64 LUST SITE
Actual Date: 19910215
Action: CA110 - RFI Workplan Received
NAICS Code(s): 336411
Aircraft Manufacturing
Original schedule date: Not reported

Map ID
Direction
Distance
Elevation

MAP FINDINGS

Site

Database(s)

EDR ID Number
EPA ID Number

USAF LOCKHEED PLT NO. 6 (Continued)

1000270299

Schedule end date: Not reported

EPA ID: GA8570024606
EPA Region: 4
Area Name: B-64 LUST SITE
Actual Date: 19901029
Action: CA100 - RFI Imposition
NAICS Code(s): 336411
Aircraft Manufacturing

Original schedule date: Not reported
Schedule end date: Not reported

EPA ID: GA8570024606
EPA Region: 4
Area Name: B-64 LUST SITE
Actual Date: 19901029
Action: CA050 - RFA Completed
NAICS Code(s): 336411
Aircraft Manufacturing

Original schedule date: Not reported
Schedule end date: Not reported

EPA ID: GA8570024606
EPA Region: 4
Area Name: B-31 BLDG SPILLWAY RETENTION POND & DRAI
Actual Date: 19900831
Action: CA010 - RFA Initiation
NAICS Code(s): 336411
Aircraft Manufacturing

Original schedule date: Not reported
Schedule end date: Not reported

EPA ID: GA8570024606
EPA Region: 4
Area Name: T-559 & ADJACENT AREA
Actual Date: 19900831
Action: CA010 - RFA Initiation
NAICS Code(s): 336411
Aircraft Manufacturing

Original schedule date: Not reported
Schedule end date: Not reported

EPA ID: GA8570024606
EPA Region: 4
Area Name: B-64 LUST SITE
Actual Date: 19900831
Action: CA010 - RFA Initiation
NAICS Code(s): 336411
Aircraft Manufacturing

Original schedule date: Not reported
Schedule end date: Not reported

EPA ID: GA8570024606
EPA Region: 4
Area Name: B-90 SURFACE IMPOUNDMENT
Actual Date: 19900411
Action: CA770NG

Map ID
Direction
Distance
Elevation

MAP FINDINGS

Site

Database(s)

EDR ID Number
EPA ID Number

USAF LOCKHEED PLT NO. 6 (Continued)

1000270299

NAICS Code(s): 336411
Aircraft Manufacturing
Original schedule date: Not reported
Schedule end date: Not reported

EPA ID: GA8570024606
EPA Region: 4
Area Name: B-90 SURFACE IMPOUNDMENT
Actual Date: 19900411
Action: CA772ID
NAICS Code(s): 336411
Aircraft Manufacturing
Original schedule date: Not reported
Schedule end date: Not reported

EPA ID: GA8570024606
EPA Region: 4
Area Name: B-90 SEPTIC TANK DRAIN FIELD
Actual Date: 19871028
Action: CA150 - RFI Workplan Approved
NAICS Code(s): 336411
Aircraft Manufacturing
Original schedule date: Not reported
Schedule end date: Not reported

EPA ID: GA8570024606
EPA Region: 4
Area Name: B-64 LUST SITE
Actual Date: 19871028
Action: CA150 - RFI Workplan Approved
NAICS Code(s): 336411
Aircraft Manufacturing
Original schedule date: Not reported
Schedule end date: Not reported

EPA ID: GA8570024606
EPA Region: 4
Area Name: POSITION 65: C-5 WASHRACK PONDS
Actual Date: 19871028
Action: CA150 - RFI Workplan Approved
NAICS Code(s): 336411
Aircraft Manufacturing
Original schedule date: Not reported
Schedule end date: Not reported

EPA ID: GA8570024606
EPA Region: 4
Area Name: TCE CONTAMINATION IN SOIL AT B-31 CUT
Actual Date: 19871028
Action: CA150 - RFI Workplan Approved
NAICS Code(s): 336411
Aircraft Manufacturing
Original schedule date: Not reported
Schedule end date: Not reported

EPA ID: GA8570024606
EPA Region: 4

Map ID
Direction
Distance
Elevation

MAP FINDINGS

Site

Database(s)

EDR ID Number
EPA ID Number

USAF LOCKHEED PLT NO. 6 (Continued)

1000270299

Area Name: B-58 WINGSEAL FACILITY SPILL AREA
Actual Date: 19871028
Action: CA150 - RFI Workplan Approved
NAICS Code(s): 336411
Aircraft Manufacturing
Original schedule date: Not reported
Schedule end date: Not reported

EPA ID: GA8570024606
EPA Region: 4
Area Name: PAST LANDFILL AT B-90
Actual Date: 19871028
Action: CA150 - RFI Workplan Approved
NAICS Code(s): 336411
Aircraft Manufacturing
Original schedule date: Not reported
Schedule end date: Not reported

EPA ID: GA8570024606
EPA Region: 4
Area Name: DEACTIVATED LANDFILL
Actual Date: 19871028
Action: CA150 - RFI Workplan Approved
NAICS Code(s): 336411
Aircraft Manufacturing
Original schedule date: Not reported
Schedule end date: Not reported

EPA ID: GA8570024606
EPA Region: 4
Area Name: B-10 WWTP(INCLUDING UNDERDRAIN SYSTEM)
Actual Date: 19871028
Action: CA150 - RFI Workplan Approved
NAICS Code(s): 336411
Aircraft Manufacturing
Original schedule date: Not reported
Schedule end date: Not reported

EPA ID: GA8570024606
EPA Region: 4
Area Name: SODIUM DICHROMATE SPILL
Actual Date: 19870601
Action: CA215
NAICS Code(s): 336411
Aircraft Manufacturing
Original schedule date: Not reported
Schedule end date: Not reported

EPA ID: GA8570024606
EPA Region: 4
Area Name: B-64 LUST SITE
Actual Date: 19861230
Action: CA110 - RFI Workplan Received
NAICS Code(s): 336411
Aircraft Manufacturing
Original schedule date: Not reported
Schedule end date: Not reported

Map ID
Direction
Distance
Elevation

MAP FINDINGS

Site

Database(s)

EDR ID Number
EPA ID Number

USAF LOCKHEED PLT NO. 6 (Continued)

1000270299

EPA ID: GA8570024606
EPA Region: 4
Area Name: B-10 WWTP(INCLUDING UNDERDRAIN SYSTEM)
Actual Date: 19861230
Action: CA110 - RFI Workplan Received
NAICS Code(s): 336411
Aircraft Manufacturing
Original schedule date: Not reported
Schedule end date: Not reported

EPA ID: GA8570024606
EPA Region: 4
Area Name: B-90 SEPTIC TANK DRAIN FIELD
Actual Date: 19861230
Action: CA110 - RFI Workplan Received
NAICS Code(s): 336411
Aircraft Manufacturing
Original schedule date: Not reported
Schedule end date: Not reported

EPA ID: GA8570024606
EPA Region: 4
Area Name: DEACTIVATED LANDFILL
Actual Date: 19861230
Action: CA110 - RFI Workplan Received
NAICS Code(s): 336411
Aircraft Manufacturing
Original schedule date: Not reported
Schedule end date: Not reported

EPA ID: GA8570024606
EPA Region: 4
Area Name: PAST LANDFILL AT B-90
Actual Date: 19861230
Action: CA110 - RFI Workplan Received
NAICS Code(s): 336411
Aircraft Manufacturing
Original schedule date: Not reported
Schedule end date: Not reported

EPA ID: GA8570024606
EPA Region: 4
Area Name: B-58 WINGSEAL FACILITY SPILL AREA
Actual Date: 19861230
Action: CA110 - RFI Workplan Received
NAICS Code(s): 336411
Aircraft Manufacturing
Original schedule date: Not reported
Schedule end date: Not reported

EPA ID: GA8570024606
EPA Region: 4
Area Name: TCE CONTAMINATION IN SOIL AT B-31 CUT
Actual Date: 19861230
Action: CA110 - RFI Workplan Received
NAICS Code(s): 336411
Aircraft Manufacturing

Map ID
Direction
Distance
Elevation

MAP FINDINGS

Site

Database(s)

EDR ID Number
EPA ID Number

USAF LOCKHEED PLT NO. 6 (Continued)

1000270299

Original schedule date: Not reported
Schedule end date: Not reported

EPA ID: GA8570024606
EPA Region: 4
Area Name: POSITION 65: C-5 WASHRACK PONDS
Actual Date: 19861230
Action: CA110 - RFI Workplan Received
NAICS Code(s): 336411
Aircraft Manufacturing

Original schedule date: Not reported
Schedule end date: Not reported

EPA ID: GA8570024606
EPA Region: 4
Area Name: B-4 TCE SPILL AREA (B-76)
Actual Date: 19860930
Action: CA100 - RFI Imposition
NAICS Code(s): 336411
Aircraft Manufacturing

Original schedule date: Not reported
Schedule end date: Not reported

EPA ID: GA8570024606
EPA Region: 4
Area Name: B-10 WWTP(INCLUDING UNDERDRAIN SYSTEM)
Actual Date: 19860930
Action: CA100 - RFI Imposition
NAICS Code(s): 336411
Aircraft Manufacturing

Original schedule date: Not reported
Schedule end date: Not reported

EPA ID: GA8570024606
EPA Region: 4
Area Name: B-90 SEPTIC TANK DRAIN FIELD
Actual Date: 19860930
Action: CA100 - RFI Imposition
NAICS Code(s): 336411
Aircraft Manufacturing

Original schedule date: Not reported
Schedule end date: Not reported

EPA ID: GA8570024606
EPA Region: 4
Area Name: B-10 SURFACE IMPOUNDMENT
Actual Date: 19860930
Action: CA100 - RFI Imposition
NAICS Code(s): 336411
Aircraft Manufacturing

Original schedule date: Not reported
Schedule end date: Not reported

EPA ID: GA8570024606
EPA Region: 4
Area Name: B-90 SURFACE IMPOUNDMENT
Actual Date: 19860930

Map ID
Direction
Distance
Elevation

MAP FINDINGS

Site

Database(s)

EDR ID Number
EPA ID Number

USAF LOCKHEED PLT NO. 6 (Continued)

1000270299

Action: CA100 - RFI Imposition
NAICS Code(s): 336411
Aircraft Manufacturing
Original schedule date: Not reported
Schedule end date: Not reported

EPA ID: GA8570024606
EPA Region: 4
Area Name: C-5 WASHRACK PAD
Actual Date: 19860930
Action: CA100 - RFI Imposition
NAICS Code(s): 336411
Aircraft Manufacturing
Original schedule date: Not reported
Schedule end date: Not reported

EPA ID: GA8570024606
EPA Region: 4
Area Name: DEACTIVATED LANDFILL
Actual Date: 19860930
Action: CA100 - RFI Imposition
NAICS Code(s): 336411
Aircraft Manufacturing
Original schedule date: Not reported
Schedule end date: Not reported

EPA ID: GA8570024606
EPA Region: 4
Area Name: PAST LANDFILL AT B-90
Actual Date: 19860930
Action: CA100 - RFI Imposition
NAICS Code(s): 336411
Aircraft Manufacturing
Original schedule date: Not reported
Schedule end date: Not reported

EPA ID: GA8570024606
EPA Region: 4
Area Name: B-10 SURFACE IMPOUNDMENT
Actual Date: 19860930
Action: CA150 - RFI Workplan Approved
NAICS Code(s): 336411
Aircraft Manufacturing
Original schedule date: Not reported
Schedule end date: Not reported

EPA ID: GA8570024606
EPA Region: 4
Area Name: B-90 SURFACE IMPOUNDMENT
Actual Date: 19860930
Action: CA150 - RFI Workplan Approved
NAICS Code(s): 336411
Aircraft Manufacturing
Original schedule date: Not reported
Schedule end date: Not reported

EPA ID: GA8570024606

Map ID
Direction
Distance
Elevation

MAP FINDINGS

Site

Database(s)

EDR ID Number
EPA ID Number

USAF LOCKHEED PLT NO. 6 (Continued)

1000270299

EPA Region: 4
Area Name: RETENTION BASIN #2
Actual Date: 19860930
Action: CA100 - RFI Imposition
NAICS Code(s): 336411
Aircraft Manufacturing
Original schedule date: Not reported
Schedule end date: Not reported

EPA ID: GA8570024606
EPA Region: 4
Area Name: POSITION 65: C-5 WASHRACK PONDS
Actual Date: 19860930
Action: CA100 - RFI Imposition
NAICS Code(s): 336411
Aircraft Manufacturing
Original schedule date: Not reported
Schedule end date: Not reported

EPA ID: GA8570024606
EPA Region: 4
Area Name: B-58 WINGSEAL FACILITY SPILL AREA
Actual Date: 19860930
Action: CA100 - RFI Imposition
NAICS Code(s): 336411
Aircraft Manufacturing
Original schedule date: Not reported
Schedule end date: Not reported

EPA ID: GA8570024606
EPA Region: 4
Area Name: B-64 LUST SITE
Actual Date: 19860828
Action: CA050 - RFA Completed
NAICS Code(s): 336411
Aircraft Manufacturing
Original schedule date: Not reported
Schedule end date: Not reported

EPA ID: GA8570024606
EPA Region: 4
Area Name: B-64 LUST SITE
Actual Date: 19860828
Action: CA050 - RFA Completed
NAICS Code(s): 336411
Aircraft Manufacturing
Original schedule date: Not reported
Schedule end date: Not reported

EPA ID: GA8570024606
EPA Region: 4
Area Name: B-4 TCE SPILL AREA (B-76)
Actual Date: 19860811
Action: CA150 - RFI Workplan Approved
NAICS Code(s): 336411
Aircraft Manufacturing
Original schedule date: Not reported

Map ID
Direction
Distance
Elevation

MAP FINDINGS

Site

Database(s)

EDR ID Number
EPA ID Number

USAF LOCKHEED PLT NO. 6 (Continued)

1000270299

Schedule end date: Not reported

EPA ID: GA8570024606
EPA Region: 4
Area Name: ENTIRE FACILITY
Actual Date: 19840531
Action: CA770NG
NAICS Code(s): 336411
Aircraft Manufacturing

Original schedule date: Not reported
Schedule end date: Not reported

EPA ID: GA8570024606
EPA Region: 4
Area Name: SODIUM DICHROMATE SPILL
Actual Date: 19840531
Action: CA010 - RFA Initiation
NAICS Code(s): 336411
Aircraft Manufacturing

Original schedule date: Not reported
Schedule end date: Not reported

RCRA-TSDF:

Date form received by agency: 05/17/2017
Facility name: AIR FORCE PLANT 6
Facility address: 86 SOUTH COBB DRIVE, RE3M
MAIL ZONE 0446
MARIETTA, GA 30063-0446

EPA ID: GA8570024606
Mailing address: SOUTH COBB DRIVE, RE3M
MAIL ZONE 0446
MARIETTA, GA 30063-0446

Contact: DUSTIN A BIDDLE
Contact address: SOUTH COBB DRIVE, RE3M MAIL ZONE 0446
MARIETTA, GA 30063-0446

Contact country: US
Contact telephone: 770-494-6946
Contact email: DUSTIN.A.BIDDLE@LMCO.COM
EPA Region: 04
Land type: Federal
Classification: TSDF
Description: Handler is engaged in the treatment, storage or disposal of hazardous waste

Classification: Large Quantity Generator
Description: Handler: generates 1,000 kg or more of hazardous waste during any calendar month; or generates more than 1 kg of acutely hazardous waste during any calendar month; or generates more than 100 kg of any residue or contaminated soil, waste or other debris resulting from the cleanup of a spill, into or on any land or water, of acutely hazardous waste during any calendar month; or generates 1 kg or less of acutely hazardous waste during any calendar month, and accumulates more than 1 kg of acutely hazardous waste at any time; or generates 100 kg or less of any residue or contaminated soil, waste or other debris resulting from the cleanup of a spill, into or on any land or water, of acutely hazardous waste during any calendar month, and accumulates more than 100 kg of that material at any time

Map ID
Direction
Distance
Elevation

MAP FINDINGS

Site

Database(s)

EDR ID Number
EPA ID Number

USAF LOCKHEED PLT NO. 6 (Continued)

1000270299

Owner/Operator Summary:

Owner/operator name: U.S. AIR FORCE
Owner/operator address: BLDG. 8, 1801 TENTH STREET WRIGHT PATERSON AFB
DAYTON, OH 45433
Owner/operator country: US
Owner/operator telephone: Not reported
Owner/operator email: Not reported
Owner/operator fax: Not reported
Owner/operator extension: Not reported
Legal status: Federal
Owner/Operator Type: Owner
Owner/Op start date: 07/31/1941
Owner/Op end date: Not reported

Owner/operator name: LOCKHEED MARTIN
Owner/operator address: Not reported
Not reported
Owner/operator country: Not reported
Owner/operator telephone: Not reported
Owner/operator email: Not reported
Owner/operator fax: Not reported
Owner/operator extension: Not reported
Legal status: Private
Owner/Operator Type: Operator
Owner/Op start date: 01/01/1951
Owner/Op end date: Not reported

Handler Activities Summary:

U.S. importer of hazardous waste: No
Mixed waste (haz. and radioactive): No
Recycler of hazardous waste: No
Transporter of hazardous waste: No
Treater, storer or disposer of HW: No
Underground injection activity: No
On-site burner exemption: No
Furnace exemption: No
Used oil fuel burner: No
Used oil processor: No
User oil refiner: No
Used oil fuel marketer to burner: No
Used oil Specification marketer: No
Used oil transfer facility: No
Used oil transporter: No

Universal Waste Summary:

Waste type: Batteries
Accumulated waste on-site: Yes
Generated waste on-site: No

Waste type: Lamps
Accumulated waste on-site: Yes
Generated waste on-site: No

Waste type: Thermostats
Accumulated waste on-site: Yes
Generated waste on-site: No

Map ID
Direction
Distance
Elevation

MAP FINDINGS

Site

Database(s)

EDR ID Number
EPA ID Number

USAF LOCKHEED PLT NO. 6 (Continued)

1000270299

- . Waste code: D001
- . Waste name: IGNITABLE HAZARDOUS WASTES ARE THOSE WASTES WHICH HAVE A FLASHPOINT OF LESS THAN 140 DEGREES FAHRENHEIT AS DETERMINED BY A PENSKEY-MARTENS CLOSED CUP FLASH POINT TESTER. ANOTHER METHOD OF DETERMINING THE FLASH POINT OF A WASTE IS TO REVIEW THE MATERIAL SAFETY DATA SHEET, WHICH CAN BE OBTAINED FROM THE MANUFACTURER OR DISTRIBUTOR OF THE MATERIAL. LACQUER THINNER IS AN EXAMPLE OF A COMMONLY USED SOLVENT WHICH WOULD BE CONSIDERED AS IGNITABLE HAZARDOUS WASTE.

- . Waste code: D002
- . Waste name: A WASTE WHICH HAS A PH OF LESS THAN 2 OR GREATER THAN 12.5 IS CONSIDERED TO BE A CORROSIVE HAZARDOUS WASTE. SODIUM HYDROXIDE, A CAUSTIC SOLUTION WITH A HIGH PH, IS OFTEN USED BY INDUSTRIES TO CLEAN OR DEGREASE PARTS. HYDROCHLORIC ACID, A SOLUTION WITH A LOW PH, IS USED BY MANY INDUSTRIES TO CLEAN METAL PARTS PRIOR TO PAINTING. WHEN THESE CAUSTIC OR ACID SOLUTIONS BECOME CONTAMINATED AND MUST BE DISPOSED, THE WASTE WOULD BE A CORROSIVE HAZARDOUS WASTE.

- . Waste code: D005
- . Waste name: BARIUM

- . Waste code: D006
- . Waste name: CADMIUM

- . Waste code: D007
- . Waste name: CHROMIUM

- . Waste code: D008
- . Waste name: LEAD

- . Waste code: D009
- . Waste name: MERCURY

- . Waste code: D011
- . Waste name: SILVER

- . Waste code: D022
- . Waste name: CHLOROFORM

- . Waste code: D035
- . Waste name: METHYL ETHYL KETONE

- . Waste code: D038
- . Waste name: PYRIDINE

- . Waste code: D039
- . Waste name: TETRACHLOROETHYLENE

- . Waste code: D040
- . Waste name: TRICHLOROETHYLENE

- . Waste code: F001
- . Waste name: THE FOLLOWING SPENT HALOGENATED SOLVENTS USED IN DEGREASING: TETRACHLOROETHYLENE, TRICHLOROETHYLENE, METHYLENE CHLORIDE, 1,1,1-TRICHLOROETHANE, CARBON TETRACHLORIDE, AND CHLORINATED FLUOROCARBONS; ALL SPENT SOLVENT MIXTURES/BLENDS USED IN DEGREASING CONTAINING, BEFORE USE, A TOTAL OF TEN PERCENT OR MORE (BY VOLUME) OF

Map ID
Direction
Distance
Elevation

MAP FINDINGS

Site

Database(s)

EDR ID Number
EPA ID Number

USAF LOCKHEED PLT NO. 6 (Continued)

1000270299

ONE OR MORE OF THE ABOVE HALOGENATED SOLVENTS OR THOSE SOLVENTS LISTED IN F002, F004, AND F005, AND STILL BOTTOMS FROM THE RECOVERY OF THESE SPENT SOLVENTS AND SPENT SOLVENT MIXTURES.

- . Waste code: F002
- . Waste name: THE FOLLOWING SPENT HALOGENATED SOLVENTS: TETRACHLOROETHYLENE, METHYLENE CHLORIDE, TRICHLOROETHYLENE, 1,1,1-TRICHLOROETHANE, CHLOROBENZENE, 1,1,2-TRICHLORO-1,2,2-TRIFLUOROETHANE, ORTHO-DICHLOROBENZENE, TRICHLOROFLUOROMETHANE, AND 1,1,2-TRICHLOROETHANE; ALL SPENT SOLVENT MIXTURES/BLENDS CONTAINING, BEFORE USE, A TOTAL OF TEN PERCENT OR MORE (BY VOLUME) OF ONE OR MORE OF THE ABOVE HALOGENATED SOLVENTS OR THOSE LISTED IN F001, F004, OR F005, AND STILL BOTTOMS FROM THE RECOVERY OF THESE SPENT SOLVENTS AND SPENT SOLVENT MIXTURES.

- . Waste code: F003
- . Waste name: THE FOLLOWING SPENT NON-HALOGENATED SOLVENTS: XYLENE, ACETONE, ETHYL ACETATE, ETHYL BENZENE, ETHYL ETHER, METHYL ISOBUTYL KETONE, N-BUTYL ALCOHOL, CYCLOHEXANONE, AND METHANOL; ALL SPENT SOLVENT MIXTURES/BLENDS CONTAINING, BEFORE USE, ONLY THE ABOVE SPENT NON-HALOGENATED SOLVENTS; AND ALL SPENT SOLVENT MIXTURES/BLENDS CONTAINING, BEFORE USE, ONE OR MORE OF THE ABOVE NON-HALOGENATED SOLVENTS, AND, A TOTAL OF TEN PERCENT OR MORE (BY VOLUME) OF ONE OR MORE OF THOSE SOLVENTS LISTED IN F001, F002, F004, AND F005, AND STILL BOTTOMS FROM THE RECOVERY OF THESE SPENT SOLVENTS AND SPENT SOLVENT MIXTURES.

- . Waste code: F005
- . Waste name: THE FOLLOWING SPENT NON-HALOGENATED SOLVENTS: TOLUENE, METHYL ETHYL KETONE, CARBON DISULFIDE, ISOBUTANOL, PYRIDINE, BENZENE, 2-ETHOXYETHANOL, AND 2-NITROPROPANE; ALL SPENT SOLVENT MIXTURES/BLENDS CONTAINING, BEFORE USE, A TOTAL OF TEN PERCENT OR MORE (BY VOLUME) OF ONE OR MORE OF THE ABOVE NON-HALOGENATED SOLVENTS OR THOSE SOLVENTS LISTED IN F001, F002, OR F004; AND STILL BOTTOMS FROM THE RECOVERY OF THESE SPENT SOLVENTS AND SPENT SOLVENT MIXTURES.

- . Waste code: P030
- . Waste name: CYANIDES (SOLUBLE CYANIDE SALTS), NOT OTHERWISE SPECIFIED

- . Waste code: U044
- . Waste name: CHLOROFORM

- . Waste code: U228
- . Waste name: ETHENE, TRICHLORO-

Historical Generators:

Date form received by agency: 06/14/2016
Site name: AIR FORCE PLANT 6
Classification: Large Quantity Generator

- . Waste code: D001
- . Waste name: IGNITABLE HAZARDOUS WASTES ARE THOSE WASTES WHICH HAVE A FLASHPOINT OF LESS THAN 140 DEGREES FAHRENHEIT AS DETERMINED BY A PENSKEY-MARTENS CLOSED CUP FLASH POINT TESTER. ANOTHER METHOD OF DETERMINING THE FLASH POINT OF A WASTE IS TO REVIEW THE MATERIAL SAFETY DATA SHEET, WHICH CAN BE OBTAINED FROM THE MANUFACTURER OR DISTRIBUTOR OF THE MATERIAL. LACQUER THINNER IS AN EXAMPLE OF A COMMONLY USED SOLVENT

Map ID
Direction
Distance
Elevation

MAP FINDINGS

Site

Database(s)

EDR ID Number
EPA ID Number

USAF LOCKHEED PLT NO. 6 (Continued)

1000270299

WHICH WOULD BE CONSIDERED AS IGNITABLE HAZARDOUS WASTE.

- . Waste code: D002
- . Waste name: A WASTE WHICH HAS A PH OF LESS THAN 2 OR GREATER THAN 12.5 IS CONSIDERED TO BE A CORROSIVE HAZARDOUS WASTE. SODIUM HYDROXIDE, A CAUSTIC SOLUTION WITH A HIGH PH, IS OFTEN USED BY INDUSTRIES TO CLEAN OR DEGREASE PARTS. HYDROCHLORIC ACID, A SOLUTION WITH A LOW PH, IS USED BY MANY INDUSTRIES TO CLEAN METAL PARTS PRIOR TO PAINTING. WHEN THESE CAUSTIC OR ACID SOLUTIONS BECOME CONTAMINATED AND MUST BE DISPOSED, THE WASTE WOULD BE A CORROSIVE HAZARDOUS WASTE.

- . Waste code: D005
- . Waste name: BARIUM

- . Waste code: D006
- . Waste name: CADMIUM

- . Waste code: D007
- . Waste name: CHROMIUM

- . Waste code: D008
- . Waste name: LEAD

- . Waste code: D009
- . Waste name: MERCURY

- . Waste code: D011
- . Waste name: SILVER

- . Waste code: D022
- . Waste name: CHLOROFORM

- . Waste code: D035
- . Waste name: METHYL ETHYL KETONE

- . Waste code: D038
- . Waste name: PYRIDINE

- . Waste code: F002
- . Waste name: THE FOLLOWING SPENT HALOGENATED SOLVENTS: TETRACHLOROETHYLENE, METHYLENE CHLORIDE, TRICHLOROETHYLENE, 1,1,1-TRICHLOROETHANE, CHLOROBENZENE, 1,1,2-TRICHLORO-1,2,2-TRIFLUOROETHANE, ORTHO-DICHLOROBENZENE, TRICHLOROFLUOROMETHANE, AND 1,1,2-TRICHLOROETHANE; ALL SPENT SOLVENT MIXTURES/BLENDS CONTAINING, BEFORE USE, A TOTAL OF TEN PERCENT OR MORE (BY VOLUME) OF ONE OR MORE OF THE ABOVE HALOGENATED SOLVENTS OR THOSE LISTED IN F001, F004, OR F005, AND STILL BOTTOMS FROM THE RECOVERY OF THESE SPENT SOLVENTS AND SPENT SOLVENT MIXTURES.

- . Waste code: F003
- . Waste name: THE FOLLOWING SPENT NON-HALOGENATED SOLVENTS: XYLENE, ACETONE, ETHYL ACETATE, ETHYL BENZENE, ETHYL ETHER, METHYL ISOBUTYL KETONE, N-BUTYL ALCOHOL, CYCLOHEXANONE, AND METHANOL; ALL SPENT SOLVENT MIXTURES/BLENDS CONTAINING, BEFORE USE, ONLY THE ABOVE SPENT NON-HALOGENATED SOLVENTS; AND ALL SPENT SOLVENT MIXTURES/BLENDS CONTAINING, BEFORE USE, ONE OR MORE OF THE ABOVE NON-HALOGENATED SOLVENTS, AND, A TOTAL OF TEN PERCENT OR MORE (BY VOLUME) OF ONE OR

Map ID
Direction
Distance
Elevation

MAP FINDINGS

Site

Database(s)

EDR ID Number
EPA ID Number

USAF LOCKHEED PLT NO. 6 (Continued)

1000270299

MORE OF THOSE SOLVENTS LISTED IN F001, F002, F004, AND F005, AND STILL BOTTOMS FROM THE RECOVERY OF THESE SPENT SOLVENTS AND SPENT SOLVENT MIXTURES.

. Waste code: F005
. Waste name: THE FOLLOWING SPENT NON-HALOGENATED SOLVENTS: TOLUENE, METHYL ETHYL KETONE, CARBON DISULFIDE, ISOBUTANOL, PYRIDINE, BENZENE, 2-ETHOXYETHANOL, AND 2-NITROPROPANE; ALL SPENT SOLVENT MIXTURES/BLENDS CONTAINING, BEFORE USE, A TOTAL OF TEN PERCENT OR MORE (BY VOLUME) OF ONE OR MORE OF THE ABOVE NON-HALOGENATED SOLVENTS OR THOSE SOLVENTS LISTED IN F001, F002, OR F004; AND STILL BOTTOMS FROM THE RECOVERY OF THESE SPENT SOLVENTS AND SPENT SOLVENT MIXTURES.

. Waste code: P030
. Waste name: CYANIDES (SOLUBLE CYANIDE SALTS), NOT OTHERWISE SPECIFIED

. Waste code: U044
. Waste name: CHLOROFORM

. Waste code: U228
. Waste name: ETHENE, TRICHLORO-

Date form received by agency: 05/02/2014
Site name: AIR FORCE PLANT 6
Classification: Large Quantity Generator

. Waste code: D001
. Waste name: IGNITABLE HAZARDOUS WASTES ARE THOSE WASTES WHICH HAVE A FLASHPOINT OF LESS THAN 140 DEGREES FAHRENHEIT AS DETERMINED BY A PENSKEY-MARTENS CLOSED CUP FLASH POINT TESTER. ANOTHER METHOD OF DETERMINING THE FLASH POINT OF A WASTE IS TO REVIEW THE MATERIAL SAFETY DATA SHEET, WHICH CAN BE OBTAINED FROM THE MANUFACTURER OR DISTRIBUTOR OF THE MATERIAL. LACQUER THINNER IS AN EXAMPLE OF A COMMONLY USED SOLVENT WHICH WOULD BE CONSIDERED AS IGNITABLE HAZARDOUS WASTE.

. Waste code: D002
. Waste name: A WASTE WHICH HAS A PH OF LESS THAN 2 OR GREATER THAN 12.5 IS CONSIDERED TO BE A CORROSIVE HAZARDOUS WASTE. SODIUM HYDROXIDE, A CAUSTIC SOLUTION WITH A HIGH PH, IS OFTEN USED BY INDUSTRIES TO CLEAN OR DEGREASE PARTS. HYDROCHLORIC ACID, A SOLUTION WITH A LOW PH, IS USED BY MANY INDUSTRIES TO CLEAN METAL PARTS PRIOR TO PAINTING. WHEN THESE CAUSTIC OR ACID SOLUTIONS BECOME CONTAMINATED AND MUST BE DISPOSED, THE WASTE WOULD BE A CORROSIVE HAZARDOUS WASTE.

. Waste code: D003
. Waste name: A MATERIAL IS CONSIDERED TO BE A REACTIVE HAZARDOUS WASTE IF IT IS NORMALLY UNSTABLE, REACTS VIOLENTLY WITH WATER, GENERATES TOXIC GASES WHEN EXPOSED TO WATER OR CORROSIVE MATERIALS, OR IF IT IS CAPABLE OF DETONATION OR EXPLOSION WHEN EXPOSED TO HEAT OR A FLAME. ONE EXAMPLE OF SUCH WASTE WOULD BY WASTE GUNPOWDER.

. Waste code: D005
. Waste name: BARIUM

. Waste code: D006
. Waste name: CADMIUM

Map ID
Direction
Distance
Elevation

MAP FINDINGS

Site

Database(s)

EDR ID Number
EPA ID Number

USAF LOCKHEED PLT NO. 6 (Continued)

1000270299

- . Waste code: D007
- . Waste name: CHROMIUM

- . Waste code: D008
- . Waste name: LEAD

- . Waste code: D009
- . Waste name: MERCURY

- . Waste code: D011
- . Waste name: SILVER

- . Waste code: D022
- . Waste name: CHLOROFORM

- . Waste code: D028
- . Waste name: 1,2-DICHLOROETHANE

- . Waste code: D029
- . Waste name: 1,1-DICHLOROETHYLENE

- . Waste code: D035
- . Waste name: METHYL ETHYL KETONE

- . Waste code: D038
- . Waste name: PYRIDINE

- . Waste code: F001
- . Waste name: THE FOLLOWING SPENT HALOGENATED SOLVENTS USED IN DEGREASING: TETRACHLOROETHYLENE, TRICHLOROETHYLENE, METHYLENE CHLORIDE, 1,1,1-TRICHLOROETHANE, CARBON TETRACHLORIDE, AND CHLORINATED FLUOROCARBONS; ALL SPENT SOLVENT MIXTURES/BLENDS USED IN DEGREASING CONTAINING, BEFORE USE, A TOTAL OF TEN PERCENT OR MORE (BY VOLUME) OF ONE OR MORE OF THE ABOVE HALOGENATED SOLVENTS OR THOSE SOLVENTS LISTED IN F002, F004, AND F005, AND STILL BOTTOMS FROM THE RECOVERY OF THESE SPENT SOLVENTS AND SPENT SOLVENT MIXTURES.

- . Waste code: F002
- . Waste name: THE FOLLOWING SPENT HALOGENATED SOLVENTS: TETRACHLOROETHYLENE, METHYLENE CHLORIDE, TRICHLOROETHYLENE, 1,1,1-TRICHLOROETHANE, CHLOROBENZENE, 1,1,2-TRICHLORO-1,2,2-TRIFLUOROETHANE, ORTHO-DICHLOROBENZENE, TRICHLOROFLUOROMETHANE, AND 1,1,2-TRICHLOROETHANE; ALL SPENT SOLVENT MIXTURES/BLENDS CONTAINING, BEFORE USE, A TOTAL OF TEN PERCENT OR MORE (BY VOLUME) OF ONE OR MORE OF THE ABOVE HALOGENATED SOLVENTS OR THOSE LISTED IN F001, F004, OR F005, AND STILL BOTTOMS FROM THE RECOVERY OF THESE SPENT SOLVENTS AND SPENT SOLVENT MIXTURES.

- . Waste code: F003
- . Waste name: THE FOLLOWING SPENT NON-HALOGENATED SOLVENTS: XYLENE, ACETONE, ETHYL ACETATE, ETHYL BENZENE, ETHYL ETHER, METHYL ISOBUTYL KETONE, N-BUTYL ALCOHOL, CYCLOHEXANONE, AND METHANOL; ALL SPENT SOLVENT MIXTURES/BLENDS CONTAINING, BEFORE USE, ONLY THE ABOVE SPENT NON-HALOGENATED SOLVENTS; AND ALL SPENT SOLVENT MIXTURES/BLENDS CONTAINING, BEFORE USE, ONE OR MORE OF THE ABOVE NON-HALOGENATED SOLVENTS, AND, A TOTAL OF TEN PERCENT OR MORE (BY VOLUME) OF ONE OR MORE OF THOSE SOLVENTS LISTED IN F001, F002, F004, AND F005, AND STILL

Map ID
Direction
Distance
Elevation

MAP FINDINGS

Site

Database(s)

EDR ID Number
EPA ID Number

USAF LOCKHEED PLT NO. 6 (Continued)

1000270299

BOTTOMS FROM THE RECOVERY OF THESE SPENT SOLVENTS AND SPENT SOLVENT MIXTURES.

. Waste code: F005
. Waste name: THE FOLLOWING SPENT NON-HALOGENATED SOLVENTS: TOLUENE, METHYL ETHYL KETONE, CARBON DISULFIDE, ISOBUTANOL, PYRIDINE, BENZENE, 2-ETHOXYETHANOL, AND 2-NITROPROPANE; ALL SPENT SOLVENT MIXTURES/BLENDS CONTAINING, BEFORE USE, A TOTAL OF TEN PERCENT OR MORE (BY VOLUME) OF ONE OR MORE OF THE ABOVE NON-HALOGENATED SOLVENTS OR THOSE SOLVENTS LISTED IN F001, F002, OR F004; AND STILL BOTTOMS FROM THE RECOVERY OF THESE SPENT SOLVENTS AND SPENT SOLVENT MIXTURES.

. Waste code: U044
. Waste name: CHLOROFORM

Date form received by agency: 04/05/2013
Site name: AIR FORCE PLANT 6
Classification: Large Quantity Generator

. Waste code: D001
. Waste name: IGNITABLE HAZARDOUS WASTES ARE THOSE WASTES WHICH HAVE A FLASHPOINT OF LESS THAN 140 DEGREES FAHRENHEIT AS DETERMINED BY A PENSKEY-MARTENS CLOSED CUP FLASH POINT TESTER. ANOTHER METHOD OF DETERMINING THE FLASH POINT OF A WASTE IS TO REVIEW THE MATERIAL SAFETY DATA SHEET, WHICH CAN BE OBTAINED FROM THE MANUFACTURER OR DISTRIBUTOR OF THE MATERIAL. LACQUER THINNER IS AN EXAMPLE OF A COMMONLY USED SOLVENT WHICH WOULD BE CONSIDERED AS IGNITABLE HAZARDOUS WASTE.

. Waste code: D002
. Waste name: A WASTE WHICH HAS A PH OF LESS THAN 2 OR GREATER THAN 12.5 IS CONSIDERED TO BE A CORROSIVE HAZARDOUS WASTE. SODIUM HYDROXIDE, A CAUSTIC SOLUTION WITH A HIGH PH, IS OFTEN USED BY INDUSTRIES TO CLEAN OR DEGREASE PARTS. HYDROCHLORIC ACID, A SOLUTION WITH A LOW PH, IS USED BY MANY INDUSTRIES TO CLEAN METAL PARTS PRIOR TO PAINTING. WHEN THESE CAUSTIC OR ACID SOLUTIONS BECOME CONTAMINATED AND MUST BE DISPOSED, THE WASTE WOULD BE A CORROSIVE HAZARDOUS WASTE.

. Waste code: D005
. Waste name: BARIUM

. Waste code: D006
. Waste name: CADMIUM

. Waste code: D007
. Waste name: CHROMIUM

. Waste code: D008
. Waste name: LEAD

. Waste code: D009
. Waste name: MERCURY

. Waste code: D011
. Waste name: SILVER

. Waste code: D021
. Waste name: CHLOROBENZENE

Map ID
Direction
Distance
Elevation

MAP FINDINGS

Site

Database(s)

EDR ID Number
EPA ID Number

USAF LOCKHEED PLT NO. 6 (Continued)

1000270299

- . Waste code: D022
- . Waste name: CHLOROFORM

- . Waste code: D035
- . Waste name: METHYL ETHYL KETONE

- . Waste code: D038
- . Waste name: PYRIDINE

- . Waste code: F002
- . Waste name: THE FOLLOWING SPENT HALOGENATED SOLVENTS: TETRACHLOROETHYLENE, METHYLENE CHLORIDE, TRICHLOROETHYLENE, 1,1,1-TRICHLOROETHANE, CHLOROBENZENE, 1,1,2-TRICHLORO-1,2,2-TRIFLUOROETHANE, ORTHO-DICHLOROBENZENE, TRICHLOROFLUOROMETHANE, AND 1,1,2-TRICHLOROETHANE; ALL SPENT SOLVENT MIXTURES/BLENDS CONTAINING, BEFORE USE, A TOTAL OF TEN PERCENT OR MORE (BY VOLUME) OF ONE OR MORE OF THE ABOVE HALOGENATED SOLVENTS OR THOSE LISTED IN F001, F004, OR F005, AND STILL BOTTOMS FROM THE RECOVERY OF THESE SPENT SOLVENTS AND SPENT SOLVENT MIXTURES.

- . Waste code: F003
- . Waste name: THE FOLLOWING SPENT NON-HALOGENATED SOLVENTS: XYLENE, ACETONE, ETHYL ACETATE, ETHYL BENZENE, ETHYL ETHER, METHYL ISOBUTYL KETONE, N-BUTYL ALCOHOL, CYCLOHEXANONE, AND METHANOL; ALL SPENT SOLVENT MIXTURES/BLENDS CONTAINING, BEFORE USE, ONLY THE ABOVE SPENT NON-HALOGENATED SOLVENTS; AND ALL SPENT SOLVENT MIXTURES/BLENDS CONTAINING, BEFORE USE, ONE OR MORE OF THE ABOVE NON-HALOGENATED SOLVENTS, AND, A TOTAL OF TEN PERCENT OR MORE (BY VOLUME) OF ONE OR MORE OF THOSE SOLVENTS LISTED IN F001, F002, F004, AND F005, AND STILL BOTTOMS FROM THE RECOVERY OF THESE SPENT SOLVENTS AND SPENT SOLVENT MIXTURES.

- . Waste code: F005
- . Waste name: THE FOLLOWING SPENT NON-HALOGENATED SOLVENTS: TOLUENE, METHYL ETHYL KETONE, CARBON DISULFIDE, ISOBUTANOL, PYRIDINE, BENZENE, 2-ETHOXYETHANOL, AND 2-NITROPROPANE; ALL SPENT SOLVENT MIXTURES/BLENDS CONTAINING, BEFORE USE, A TOTAL OF TEN PERCENT OR MORE (BY VOLUME) OF ONE OR MORE OF THE ABOVE NON-HALOGENATED SOLVENTS OR THOSE SOLVENTS LISTED IN F001, F002, OR F004; AND STILL BOTTOMS FROM THE RECOVERY OF THESE SPENT SOLVENTS AND SPENT SOLVENT MIXTURES.

- . Waste code: LABP
- . Waste name: LAB PACK

- . Waste code: U044
- . Waste name: CHLOROFORM

- . Waste code: U134
- . Waste name: HYDROFLUORIC ACID (C,T)

- . Waste code: U196
- . Waste name: PYRIDINE

- . Waste code: U219
- . Waste name: THIOUREA

Date form received by agency:06/26/2012

Map ID
Direction
Distance
Elevation

MAP FINDINGS

Site

Database(s)

EDR ID Number
EPA ID Number

USAF LOCKHEED PLT NO. 6 (Continued)

1000270299

Site name: AIR FORCE PLANT 6
Classification: Large Quantity Generator

. Waste code: D001
. Waste name: IGNITABLE HAZARDOUS WASTES ARE THOSE WASTES WHICH HAVE A FLASHPOINT OF LESS THAN 140 DEGREES FAHRENHEIT AS DETERMINED BY A PENSKEY-MARTENS CLOSED CUP FLASH POINT TESTER. ANOTHER METHOD OF DETERMINING THE FLASH POINT OF A WASTE IS TO REVIEW THE MATERIAL SAFETY DATA SHEET, WHICH CAN BE OBTAINED FROM THE MANUFACTURER OR DISTRIBUTOR OF THE MATERIAL. LACQUER THINNER IS AN EXAMPLE OF A COMMONLY USED SOLVENT WHICH WOULD BE CONSIDERED AS IGNITABLE HAZARDOUS WASTE.

. Waste code: D002
. Waste name: A WASTE WHICH HAS A PH OF LESS THAN 2 OR GREATER THAN 12.5 IS CONSIDERED TO BE A CORROSIVE HAZARDOUS WASTE. SODIUM HYDROXIDE, A CAUSTIC SOLUTION WITH A HIGH PH, IS OFTEN USED BY INDUSTRIES TO CLEAN OR DEGREASE PARTS. HYDROCHLORIC ACID, A SOLUTION WITH A LOW PH, IS USED BY MANY INDUSTRIES TO CLEAN METAL PARTS PRIOR TO PAINTING. WHEN THESE CAUSTIC OR ACID SOLUTIONS BECOME CONTAMINATED AND MUST BE DISPOSED, THE WASTE WOULD BE A CORROSIVE HAZARDOUS WASTE.

. Waste code: D003
. Waste name: A MATERIAL IS CONSIDERED TO BE A REACTIVE HAZARDOUS WASTE IF IT IS NORMALLY UNSTABLE, REACTS VIOLENTLY WITH WATER, GENERATES TOXIC GASES WHEN EXPOSED TO WATER OR CORROSIVE MATERIALS, OR IF IT IS CAPABLE OF DETONATION OR EXPLOSION WHEN EXPOSED TO HEAT OR A FLAME. ONE EXAMPLE OF SUCH WASTE WOULD BY WASTE GUNPOWDER.

. Waste code: D005
. Waste name: BARIUM

. Waste code: D006
. Waste name: CADMIUM

. Waste code: D007
. Waste name: CHROMIUM

. Waste code: D008
. Waste name: LEAD

. Waste code: D009
. Waste name: MERCURY

. Waste code: D011
. Waste name: SILVER

. Waste code: D019
. Waste name: CARBON TETRACHLORIDE

. Waste code: D022
. Waste name: CHLOROFORM

. Waste code: D035
. Waste name: METHYL ETHYL KETONE

. Waste code: D038
. Waste name: PYRIDINE

Map ID
Direction
Distance
Elevation

MAP FINDINGS

Site

Database(s)

EDR ID Number
EPA ID Number

USAF LOCKHEED PLT NO. 6 (Continued)

1000270299

. Waste code: F003
. Waste name: THE FOLLOWING SPENT NON-HALOGENATED SOLVENTS: XYLENE, ACETONE, ETHYL ACETATE, ETHYL BENZENE, ETHYL ETHER, METHYL ISOBUTYL KETONE, N-BUTYL ALCOHOL, CYCLOHEXANONE, AND METHANOL; ALL SPENT SOLVENT MIXTURES/BLENDS CONTAINING, BEFORE USE, ONLY THE ABOVE SPENT NON-HALOGENATED SOLVENTS; AND ALL SPENT SOLVENT MIXTURES/BLENDS CONTAINING, BEFORE USE, ONE OR MORE OF THE ABOVE NON-HALOGENATED SOLVENTS, AND, A TOTAL OF TEN PERCENT OR MORE (BY VOLUME) OF ONE OR MORE OF THOSE SOLVENTS LISTED IN F001, F002, F004, AND F005, AND STILL BOTTOMS FROM THE RECOVERY OF THESE SPENT SOLVENTS AND SPENT SOLVENT MIXTURES.

. Waste code: F005
. Waste name: THE FOLLOWING SPENT NON-HALOGENATED SOLVENTS: TOLUENE, METHYL ETHYL KETONE, CARBON DISULFIDE, ISOBUTANOL, PYRIDINE, BENZENE, 2-ETHOXYETHANOL, AND 2-NITROPROPANE; ALL SPENT SOLVENT MIXTURES/BLENDS CONTAINING, BEFORE USE, A TOTAL OF TEN PERCENT OR MORE (BY VOLUME) OF ONE OR MORE OF THE ABOVE NON-HALOGENATED SOLVENTS OR THOSE SOLVENTS LISTED IN F001, F002, OR F004; AND STILL BOTTOMS FROM THE RECOVERY OF THESE SPENT SOLVENTS AND SPENT SOLVENT MIXTURES.

. Waste code: LABP
. Waste name: LAB PACK

. Waste code: U044
. Waste name: CHLOROFORM

. Waste code: U069
. Waste name: 1,2-BENZENEDICARBOXYLIC ACID, DIBUTYL ESTER

. Waste code: U080
. Waste name: METHANE, DICHLORO-

. Waste code: U154
. Waste name: METHANOL (I)

. Waste code: U196
. Waste name: PYRIDINE

. Waste code: U228
. Waste name: ETHENE, TRICHLORO-

Date form received by agency: 04/01/2010
Site name: AIR FORCE PLANT 6
Classification: Large Quantity Generator

. Waste code: D001
. Waste name: IGNITABLE HAZARDOUS WASTES ARE THOSE WASTES WHICH HAVE A FLASHPOINT OF LESS THAN 140 DEGREES FAHRENHEIT AS DETERMINED BY A PENSKEY-MARTENS CLOSED CUP FLASH POINT TESTER. ANOTHER METHOD OF DETERMINING THE FLASH POINT OF A WASTE IS TO REVIEW THE MATERIAL SAFETY DATA SHEET, WHICH CAN BE OBTAINED FROM THE MANUFACTURER OR DISTRIBUTOR OF THE MATERIAL. LACQUER THINNER IS AN EXAMPLE OF A COMMONLY USED SOLVENT WHICH WOULD BE CONSIDERED AS IGNITABLE HAZARDOUS WASTE.

. Waste code: D002
. Waste name: A WASTE WHICH HAS A PH OF LESS THAN 2 OR GREATER THAN 12.5 IS

MAP FINDINGS

Site

Database(s)

EDR ID Number
 EPA ID Number

USAF LOCKHEED PLT NO. 6 (Continued)

1000270299

CONSIDERED TO BE A CORROSIVE HAZARDOUS WASTE. SODIUM HYDROXIDE, A CAUSTIC SOLUTION WITH A HIGH PH, IS OFTEN USED BY INDUSTRIES TO CLEAN OR DEGREASE PARTS. HYDROCHLORIC ACID, A SOLUTION WITH A LOW PH, IS USED BY MANY INDUSTRIES TO CLEAN METAL PARTS PRIOR TO PAINTING. WHEN THESE CAUSTIC OR ACID SOLUTIONS BECOME CONTAMINATED AND MUST BE DISPOSED, THE WASTE WOULD BE A CORROSIVE HAZARDOUS WASTE.

- . Waste code: D003
- . Waste name: A MATERIAL IS CONSIDERED TO BE A REACTIVE HAZARDOUS WASTE IF IT IS NORMALLY UNSTABLE, REACTS VIOLENTLY WITH WATER, GENERATES TOXIC GASES WHEN EXPOSED TO WATER OR CORROSIVE MATERIALS, OR IF IT IS CAPABLE OF DETONATION OR EXPLOSION WHEN EXPOSED TO HEAT OR A FLAME. ONE EXAMPLE OF SUCH WASTE WOULD BY WASTE GUNPOWDER.

- . Waste code: D005
- . Waste name: BARIUM

- . Waste code: D006
- . Waste name: CADMIUM

- . Waste code: D007
- . Waste name: CHROMIUM

- . Waste code: D008
- . Waste name: LEAD

- . Waste code: D009
- . Waste name: MERCURY

- . Waste code: D011
- . Waste name: SILVER

- . Waste code: D022
- . Waste name: CHLOROFORM

- . Waste code: D035
- . Waste name: METHYL ETHYL KETONE

- . Waste code: F003
- . Waste name: THE FOLLOWING SPENT NON-HALOGENATED SOLVENTS: XYLENE, ACETONE, ETHYL ACETATE, ETHYL BENZENE, ETHYL ETHER, METHYL ISOBUTYL KETONE, N-BUTYL ALCOHOL, CYCLOHEXANONE, AND METHANOL; ALL SPENT SOLVENT MIXTURES/BLENDS CONTAINING, BEFORE USE, ONLY THE ABOVE SPENT NON-HALOGENATED SOLVENTS; AND ALL SPENT SOLVENT MIXTURES/BLENDS CONTAINING, BEFORE USE, ONE OR MORE OF THE ABOVE NON-HALOGENATED SOLVENTS, AND, A TOTAL OF TEN PERCENT OR MORE (BY VOLUME) OF ONE OR MORE OF THOSE SOLVENTS LISTED IN F001, F002, F004, AND F005, AND STILL BOTTOMS FROM THE RECOVERY OF THESE SPENT SOLVENTS AND SPENT SOLVENT MIXTURES.

- . Waste code: F005
- . Waste name: THE FOLLOWING SPENT NON-HALOGENATED SOLVENTS: TOLUENE, METHYL ETHYL KETONE, CARBON DISULFIDE, ISOBUTANOL, PYRIDINE, BENZENE, 2-ETHOXYETHANOL, AND 2-NITROPROPANE; ALL SPENT SOLVENT MIXTURES/BLENDS CONTAINING, BEFORE USE, A TOTAL OF TEN PERCENT OR MORE (BY VOLUME) OF ONE OR MORE OF THE ABOVE NON-HALOGENATED SOLVENTS OR THOSE SOLVENTS LISTED IN F001, F002, OR F004; AND STILL BOTTOMS FROM THE RECOVERY OF

Map ID
Direction
Distance
Elevation

MAP FINDINGS

Site

Database(s)

EDR ID Number
EPA ID Number

USAF LOCKHEED PLT NO. 6 (Continued)

1000270299

THESE SPENT SOLVENTS AND SPENT SOLVENT MIXTURES.

. Waste code: LABP
. Waste name: LAB PACK

. Waste code: P041
. Waste name: DIETHYL-P-NITROPHENYL PHOSPHATE

. Waste code: U146
. Waste name: LEAD, BIS(ACETATO-O)TETRAHYDROXYTRI-

Date form received by agency: 04/08/2009

Site name: AIR FORCE PLANT 6

Classification: Large Quantity Generator

. Waste code: D001
. Waste name: IGNITABLE HAZARDOUS WASTES ARE THOSE WASTES WHICH HAVE A FLASHPOINT OF LESS THAN 140 DEGREES FAHRENHEIT AS DETERMINED BY A PENSKEY-MARTENS CLOSED CUP FLASH POINT TESTER. ANOTHER METHOD OF DETERMINING THE FLASH POINT OF A WASTE IS TO REVIEW THE MATERIAL SAFETY DATA SHEET, WHICH CAN BE OBTAINED FROM THE MANUFACTURER OR DISTRIBUTOR OF THE MATERIAL. LACQUER THINNER IS AN EXAMPLE OF A COMMONLY USED SOLVENT WHICH WOULD BE CONSIDERED AS IGNITABLE HAZARDOUS WASTE.

. Waste code: D002
. Waste name: A WASTE WHICH HAS A PH OF LESS THAN 2 OR GREATER THAN 12.5 IS CONSIDERED TO BE A CORROSIVE HAZARDOUS WASTE. SODIUM HYDROXIDE, A CAUSTIC SOLUTION WITH A HIGH PH, IS OFTEN USED BY INDUSTRIES TO CLEAN OR DEGREASE PARTS. HYDROCHLORIC ACID, A SOLUTION WITH A LOW PH, IS USED BY MANY INDUSTRIES TO CLEAN METAL PARTS PRIOR TO PAINTING. WHEN THESE CAUSTIC OR ACID SOLUTIONS BECOME CONTAMINATED AND MUST BE DISPOSED, THE WASTE WOULD BE A CORROSIVE HAZARDOUS WASTE.

. Waste code: D003
. Waste name: A MATERIAL IS CONSIDERED TO BE A REACTIVE HAZARDOUS WASTE IF IT IS NORMALLY UNSTABLE, REACTS VIOLENTLY WITH WATER, GENERATES TOXIC GASES WHEN EXPOSED TO WATER OR CORROSIVE MATERIALS, OR IF IT IS CAPABLE OF DETONATION OR EXPLOSION WHEN EXPOSED TO HEAT OR A FLAME. ONE EXAMPLE OF SUCH WASTE WOULD BY WASTE GUNPOWDER.

. Waste code: D005
. Waste name: BARIUM

. Waste code: D006
. Waste name: CADMIUM

. Waste code: D007
. Waste name: CHROMIUM

. Waste code: D008
. Waste name: LEAD

. Waste code: D009
. Waste name: MERCURY

. Waste code: D011
. Waste name: SILVER

Map ID
Direction
Distance
Elevation

MAP FINDINGS

Site

Database(s)

EDR ID Number
EPA ID Number

USAF LOCKHEED PLT NO. 6 (Continued)

1000270299

- . Waste code: D022
- . Waste name: CHLOROFORM

- . Waste code: D035
- . Waste name: METHYL ETHYL KETONE

- . Waste code: F003
- . Waste name: THE FOLLOWING SPENT NON-HALOGENATED SOLVENTS: XYLENE, ACETONE, ETHYL ACETATE, ETHYL BENZENE, ETHYL ETHER, METHYL ISOBUTYL KETONE, N-BUTYL ALCOHOL, CYCLOHEXANONE, AND METHANOL; ALL SPENT SOLVENT MIXTURES/BLENDS CONTAINING, BEFORE USE, ONLY THE ABOVE SPENT NON-HALOGENATED SOLVENTS; AND ALL SPENT SOLVENT MIXTURES/BLENDS CONTAINING, BEFORE USE, ONE OR MORE OF THE ABOVE NON-HALOGENATED SOLVENTS, AND, A TOTAL OF TEN PERCENT OR MORE (BY VOLUME) OF ONE OR MORE OF THOSE SOLVENTS LISTED IN F001, F002, F004, AND F005, AND STILL BOTTOMS FROM THE RECOVERY OF THESE SPENT SOLVENTS AND SPENT SOLVENT MIXTURES.

- . Waste code: F005
- . Waste name: THE FOLLOWING SPENT NON-HALOGENATED SOLVENTS: TOLUENE, METHYL ETHYL KETONE, CARBON DISULFIDE, ISOBUTANOL, PYRIDINE, BENZENE, 2-ETHOXYETHANOL, AND 2-NITROPROPANE; ALL SPENT SOLVENT MIXTURES/BLENDS CONTAINING, BEFORE USE, A TOTAL OF TEN PERCENT OR MORE (BY VOLUME) OF ONE OR MORE OF THE ABOVE NON-HALOGENATED SOLVENTS OR THOSE SOLVENTS LISTED IN F001, F002, OR F004; AND STILL BOTTOMS FROM THE RECOVERY OF THESE SPENT SOLVENTS AND SPENT SOLVENT MIXTURES.

- . Waste code: F008
- . Waste name: PLATING BATH RESIDUES FROM THE BOTTOM OF PLATING BATHS FROM ELECTROPLATING OPERATIONS WHERE CYANIDES ARE USED IN THE PROCESS.

- . Waste code: LABP
- . Waste name: LAB PACK

- . Waste code: P012
- . Waste name: ARSENIC OXIDE AS₂O₃

- . Waste code: P098
- . Waste name: POTASSIUM CYANIDE

- . Waste code: P104
- . Waste name: SILVER CYANIDE

- . Waste code: P105
- . Waste name: SODIUM AZIDE

- . Waste code: P106
- . Waste name: SODIUM CYANIDE

- . Waste code: U151
- . Waste name: MERCURY

- . Waste code: U154
- . Waste name: METHANOL (I)

- . Waste code: U165
- . Waste name: NAPHTHALENE

Map ID
Direction
Distance
Elevation

MAP FINDINGS

Site

Database(s)

EDR ID Number
EPA ID Number

USAF LOCKHEED PLT NO. 6 (Continued)

1000270299

. Waste code: U228
. Waste name: ETHENE, TRICHLORO-

Date form received by agency: 02/20/2008
Site name: AIR FORCE PLANT 6
Classification: Large Quantity Generator

. Waste code: D001
. Waste name: IGNITABLE HAZARDOUS WASTES ARE THOSE WASTES WHICH HAVE A FLASHPOINT OF LESS THAN 140 DEGREES FAHRENHEIT AS DETERMINED BY A PENSKEY-MARTENS CLOSED CUP FLASH POINT TESTER. ANOTHER METHOD OF DETERMINING THE FLASH POINT OF A WASTE IS TO REVIEW THE MATERIAL SAFETY DATA SHEET, WHICH CAN BE OBTAINED FROM THE MANUFACTURER OR DISTRIBUTOR OF THE MATERIAL. LACQUER THINNER IS AN EXAMPLE OF A COMMONLY USED SOLVENT WHICH WOULD BE CONSIDERED AS IGNITABLE HAZARDOUS WASTE.

. Waste code: D002
. Waste name: A WASTE WHICH HAS A PH OF LESS THAN 2 OR GREATER THAN 12.5 IS CONSIDERED TO BE A CORROSIVE HAZARDOUS WASTE. SODIUM HYDROXIDE, A CAUSTIC SOLUTION WITH A HIGH PH, IS OFTEN USED BY INDUSTRIES TO CLEAN OR DEGREASE PARTS. HYDROCHLORIC ACID, A SOLUTION WITH A LOW PH, IS USED BY MANY INDUSTRIES TO CLEAN METAL PARTS PRIOR TO PAINTING. WHEN THESE CAUSTIC OR ACID SOLUTIONS BECOME CONTAMINATED AND MUST BE DISPOSED, THE WASTE WOULD BE A CORROSIVE HAZARDOUS WASTE.

. Waste code: D003
. Waste name: A MATERIAL IS CONSIDERED TO BE A REACTIVE HAZARDOUS WASTE IF IT IS NORMALLY UNSTABLE, REACTS VIOLENTLY WITH WATER, GENERATES TOXIC GASES WHEN EXPOSED TO WATER OR CORROSIVE MATERIALS, OR IF IT IS CAPABLE OF DETONATION OR EXPLOSION WHEN EXPOSED TO HEAT OR A FLAME. ONE EXAMPLE OF SUCH WASTE WOULD BY WASTE GUNPOWDER.

. Waste code: D005
. Waste name: BARIUM

. Waste code: D006
. Waste name: CADMIUM

. Waste code: D007
. Waste name: CHROMIUM

. Waste code: D008
. Waste name: LEAD

. Waste code: D009
. Waste name: MERCURY

. Waste code: D011
. Waste name: SILVER

. Waste code: D022
. Waste name: CHLOROFORM

. Waste code: D035
. Waste name: METHYL ETHYL KETONE

. Waste code: F002

Map ID
Direction
Distance
Elevation

MAP FINDINGS

Site

Database(s)

EDR ID Number
EPA ID Number

USAF LOCKHEED PLT NO. 6 (Continued)

1000270299

- . Waste name: THE FOLLOWING SPENT HALOGENATED SOLVENTS: TETRACHLOROETHYLENE, METHYLENE CHLORIDE, TRICHLOROETHYLENE, 1,1,1-TRICHLOROETHANE, CHLOROBENZENE, 1,1,2-TRICHLORO-1,2,2-TRIFLUOROETHANE, ORTHO-DICHLOROBENZENE, TRICHLOROFLUOROMETHANE, AND 1,1,2-TRICHLOROETHANE; ALL SPENT SOLVENT MIXTURES/BLENDS CONTAINING, BEFORE USE, A TOTAL OF TEN PERCENT OR MORE (BY VOLUME) OF ONE OR MORE OF THE ABOVE HALOGENATED SOLVENTS OR THOSE LISTED IN F001, F004, OR F005, AND STILL BOTTOMS FROM THE RECOVERY OF THESE SPENT SOLVENTS AND SPENT SOLVENT MIXTURES.
- . Waste code: F003
- . Waste name: THE FOLLOWING SPENT NON-HALOGENATED SOLVENTS: XYLENE, ACETONE, ETHYL ACETATE, ETHYL BENZENE, ETHYL ETHER, METHYL ISOBUTYL KETONE, N-BUTYL ALCOHOL, CYCLOHEXANONE, AND METHANOL; ALL SPENT SOLVENT MIXTURES/BLENDS CONTAINING, BEFORE USE, ONLY THE ABOVE SPENT NON-HALOGENATED SOLVENTS; AND ALL SPENT SOLVENT MIXTURES/BLENDS CONTAINING, BEFORE USE, ONE OR MORE OF THE ABOVE NON-HALOGENATED SOLVENTS, AND, A TOTAL OF TEN PERCENT OR MORE (BY VOLUME) OF ONE OR MORE OF THOSE SOLVENTS LISTED IN F001, F002, F004, AND F005, AND STILL BOTTOMS FROM THE RECOVERY OF THESE SPENT SOLVENTS AND SPENT SOLVENT MIXTURES.
- . Waste code: F005
- . Waste name: THE FOLLOWING SPENT NON-HALOGENATED SOLVENTS: TOLUENE, METHYL ETHYL KETONE, CARBON DISULFIDE, ISOBUTANOL, PYRIDINE, BENZENE, 2-ETHOXYETHANOL, AND 2-NITROPROPANE; ALL SPENT SOLVENT MIXTURES/BLENDS CONTAINING, BEFORE USE, A TOTAL OF TEN PERCENT OR MORE (BY VOLUME) OF ONE OR MORE OF THE ABOVE NON-HALOGENATED SOLVENTS OR THOSE SOLVENTS LISTED IN F001, F002, OR F004; AND STILL BOTTOMS FROM THE RECOVERY OF THESE SPENT SOLVENTS AND SPENT SOLVENT MIXTURES.
- . Waste code: LABP
- . Waste name: LAB PACK
- . Waste code: P012
- . Waste name: ARSENIC OXIDE AS2O3
- . Waste code: P098
- . Waste name: POTASSIUM CYANIDE
- . Waste code: P104
- . Waste name: SILVER CYANIDE
- . Waste code: P105
- . Waste name: SODIUM AZIDE
- . Waste code: P106
- . Waste name: SODIUM CYANIDE
- . Waste code: U165
- . Waste name: NAPHTHALENE
- . Waste code: U228
- . Waste name: ETHENE, TRICHLORO-

Date form received by agency: 02/07/2006

Site name: AIR FORCE PLANT 6

Map ID
Direction
Distance
Elevation

MAP FINDINGS

Site

Database(s)

EDR ID Number
EPA ID Number

USAF LOCKHEED PLT NO. 6 (Continued)

1000270299

Classification: Large Quantity Generator

. Waste code: D001
. Waste name: IGNITABLE HAZARDOUS WASTES ARE THOSE WASTES WHICH HAVE A FLASHPOINT OF LESS THAN 140 DEGREES FAHRENHEIT AS DETERMINED BY A PENSKEY-MARTENS CLOSED CUP FLASH POINT TESTER. ANOTHER METHOD OF DETERMINING THE FLASH POINT OF A WASTE IS TO REVIEW THE MATERIAL SAFETY DATA SHEET, WHICH CAN BE OBTAINED FROM THE MANUFACTURER OR DISTRIBUTOR OF THE MATERIAL. LACQUER THINNER IS AN EXAMPLE OF A COMMONLY USED SOLVENT WHICH WOULD BE CONSIDERED AS IGNITABLE HAZARDOUS WASTE.

. Waste code: D002
. Waste name: A WASTE WHICH HAS A PH OF LESS THAN 2 OR GREATER THAN 12.5 IS CONSIDERED TO BE A CORROSIVE HAZARDOUS WASTE. SODIUM HYDROXIDE, A CAUSTIC SOLUTION WITH A HIGH PH, IS OFTEN USED BY INDUSTRIES TO CLEAN OR DEGREASE PARTS. HYDROCHLORIC ACID, A SOLUTION WITH A LOW PH, IS USED BY MANY INDUSTRIES TO CLEAN METAL PARTS PRIOR TO PAINTING. WHEN THESE CAUSTIC OR ACID SOLUTIONS BECOME CONTAMINATED AND MUST BE DISPOSED, THE WASTE WOULD BE A CORROSIVE HAZARDOUS WASTE.

. Waste code: D003
. Waste name: A MATERIAL IS CONSIDERED TO BE A REACTIVE HAZARDOUS WASTE IF IT IS NORMALLY UNSTABLE, REACTS VIOLENTLY WITH WATER, GENERATES TOXIC GASES WHEN EXPOSED TO WATER OR CORROSIVE MATERIALS, OR IF IT IS CAPABLE OF DETONATION OR EXPLOSION WHEN EXPOSED TO HEAT OR A FLAME. ONE EXAMPLE OF SUCH WASTE WOULD BY WASTE GUNPOWDER.

. Waste code: D005
. Waste name: BARIUM

. Waste code: D006
. Waste name: CADMIUM

. Waste code: D007
. Waste name: CHROMIUM

. Waste code: D008
. Waste name: LEAD

. Waste code: D009
. Waste name: MERCURY

. Waste code: D011
. Waste name: SILVER

. Waste code: D019
. Waste name: CARBON TETRACHLORIDE

. Waste code: D022
. Waste name: CHLOROFORM

. Waste code: D035
. Waste name: METHYL ETHYL KETONE

. Waste code: D040
. Waste name: TRICHLOROETHYLENE

Map ID
Direction
Distance
Elevation

MAP FINDINGS

Site

Database(s)

EDR ID Number
EPA ID Number

USAF LOCKHEED PLT NO. 6 (Continued)

1000270299

- . Waste code: F001
- . Waste name: THE FOLLOWING SPENT HALOGENATED SOLVENTS USED IN DEGREASING: TETRACHLOROETHYLENE, TRICHLOROETHYLENE, METHYLENE CHLORIDE, 1,1,1-TRICHLOROETHANE, CARBON TETRACHLORIDE, AND CHLORINATED FLUOROCARBONS; ALL SPENT SOLVENT MIXTURES/BLENDS USED IN DEGREASING CONTAINING, BEFORE USE, A TOTAL OF TEN PERCENT OR MORE (BY VOLUME) OF ONE OR MORE OF THE ABOVE HALOGENATED SOLVENTS OR THOSE SOLVENTS LISTED IN F002, F004, AND F005, AND STILL BOTTOMS FROM THE RECOVERY OF THESE SPENT SOLVENTS AND SPENT SOLVENT MIXTURES.

- . Waste code: F002
- . Waste name: THE FOLLOWING SPENT HALOGENATED SOLVENTS: TETRACHLOROETHYLENE, METHYLENE CHLORIDE, TRICHLOROETHYLENE, 1,1,1-TRICHLOROETHANE, CHLOROBENZENE, 1,1,2-TRICHLORO-1,2,2-TRIFLUOROETHANE, ORTHO-DICHLOROBENZENE, TRICHLOROFLUOROMETHANE, AND 1,1,2-TRICHLOROETHANE; ALL SPENT SOLVENT MIXTURES/BLENDS CONTAINING, BEFORE USE, A TOTAL OF TEN PERCENT OR MORE (BY VOLUME) OF ONE OR MORE OF THE ABOVE HALOGENATED SOLVENTS OR THOSE LISTED IN F001, F004, OR F005, AND STILL BOTTOMS FROM THE RECOVERY OF THESE SPENT SOLVENTS AND SPENT SOLVENT MIXTURES.

- . Waste code: F003
- . Waste name: THE FOLLOWING SPENT NON-HALOGENATED SOLVENTS: XYLENE, ACETONE, ETHYL ACETATE, ETHYL BENZENE, ETHYL ETHER, METHYL ISOBUTYL KETONE, N-BUTYL ALCOHOL, CYCLOHEXANONE, AND METHANOL; ALL SPENT SOLVENT MIXTURES/BLENDS CONTAINING, BEFORE USE, ONLY THE ABOVE SPENT NON-HALOGENATED SOLVENTS; AND ALL SPENT SOLVENT MIXTURES/BLENDS CONTAINING, BEFORE USE, ONE OR MORE OF THE ABOVE NON-HALOGENATED SOLVENTS, AND, A TOTAL OF TEN PERCENT OR MORE (BY VOLUME) OF ONE OR MORE OF THOSE SOLVENTS LISTED IN F001, F002, F004, AND F005, AND STILL BOTTOMS FROM THE RECOVERY OF THESE SPENT SOLVENTS AND SPENT SOLVENT MIXTURES.

- . Waste code: F005
- . Waste name: THE FOLLOWING SPENT NON-HALOGENATED SOLVENTS: TOLUENE, METHYL ETHYL KETONE, CARBON DISULFIDE, ISOBUTANOL, PYRIDINE, BENZENE, 2-ETHOXYETHANOL, AND 2-NITROPROPANE; ALL SPENT SOLVENT MIXTURES/BLENDS CONTAINING, BEFORE USE, A TOTAL OF TEN PERCENT OR MORE (BY VOLUME) OF ONE OR MORE OF THE ABOVE NON-HALOGENATED SOLVENTS OR THOSE SOLVENTS LISTED IN F001, F002, OR F004; AND STILL BOTTOMS FROM THE RECOVERY OF THESE SPENT SOLVENTS AND SPENT SOLVENT MIXTURES.

- . Waste code: LABP
- . Waste name: LAB PACK

- . Waste code: P015
- . Waste name: BERYLLIUM

- . Waste code: U041
- . Waste name: EPICHLOROHYDRIN

- . Waste code: U057
- . Waste name: CYCLOHEXANONE (I)

- . Waste code: U134
- . Waste name: HYDROFLUORIC ACID (C,T)

Map ID
Direction
Distance
Elevation

MAP FINDINGS

Site

Database(s)

EDR ID Number
EPA ID Number

USAF LOCKHEED PLT NO. 6 (Continued)

1000270299

- . Waste code: U154
- . Waste name: METHANOL (I)

- . Waste code: U188
- . Waste name: PHENOL

- . Waste code: U213
- . Waste name: FURAN, TETRAHYDRO-(I)

- . Waste code: U228
- . Waste name: ETHENE, TRICHLORO-

Date form received by agency: 02/12/2004
Site name: AIR FORCE PLANT 6
Classification: Large Quantity Generator

- . Waste code: D001
- . Waste name: IGNITABLE HAZARDOUS WASTES ARE THOSE WASTES WHICH HAVE A FLASHPOINT OF LESS THAN 140 DEGREES FAHRENHEIT AS DETERMINED BY A PENSKY-MARTENS CLOSED CUP FLASH POINT TESTER. ANOTHER METHOD OF DETERMINING THE FLASH POINT OF A WASTE IS TO REVIEW THE MATERIAL SAFETY DATA SHEET, WHICH CAN BE OBTAINED FROM THE MANUFACTURER OR DISTRIBUTOR OF THE MATERIAL. LACQUER THINNER IS AN EXAMPLE OF A COMMONLY USED SOLVENT WHICH WOULD BE CONSIDERED AS IGNITABLE HAZARDOUS WASTE.

- . Waste code: D002
- . Waste name: A WASTE WHICH HAS A PH OF LESS THAN 2 OR GREATER THAN 12.5 IS CONSIDERED TO BE A CORROSIVE HAZARDOUS WASTE. SODIUM HYDROXIDE, A CAUSTIC SOLUTION WITH A HIGH PH, IS OFTEN USED BY INDUSTRIES TO CLEAN OR DEGREASE PARTS. HYDROCHLORIC ACID, A SOLUTION WITH A LOW PH, IS USED BY MANY INDUSTRIES TO CLEAN METAL PARTS PRIOR TO PAINTING. WHEN THESE CAUSTIC OR ACID SOLUTIONS BECOME CONTAMINATED AND MUST BE DISPOSED, THE WASTE WOULD BE A CORROSIVE HAZARDOUS WASTE.

- . Waste code: D003
- . Waste name: A MATERIAL IS CONSIDERED TO BE A REACTIVE HAZARDOUS WASTE IF IT IS NORMALLY UNSTABLE, REACTS VIOLENTLY WITH WATER, GENERATES TOXIC GASES WHEN EXPOSED TO WATER OR CORROSIVE MATERIALS, OR IF IT IS CAPABLE OF DETONATION OR EXPLOSION WHEN EXPOSED TO HEAT OR A FLAME. ONE EXAMPLE OF SUCH WASTE WOULD BY WASTE GUNPOWDER.

- . Waste code: D005
- . Waste name: BARIUM

- . Waste code: D006
- . Waste name: CADMIUM

- . Waste code: D007
- . Waste name: CHROMIUM

- . Waste code: D008
- . Waste name: LEAD

- . Waste code: D009
- . Waste name: MERCURY

- . Waste code: D011

Map ID
Direction
Distance
Elevation

MAP FINDINGS

Site

Database(s)

EDR ID Number
EPA ID Number

USAF LOCKHEED PLT NO. 6 (Continued)

1000270299

- . Waste name: SILVER
- . Waste code: D022
- . Waste name: CHLOROFORM
- . Waste code: D035
- . Waste name: METHYL ETHYL KETONE
- . Waste code: D040
- . Waste name: TRICHLOROETHYLENE
- . Waste code: F001
- . Waste name: THE FOLLOWING SPENT HALOGENATED SOLVENTS USED IN DEGREASING: TETRACHLOROETHYLENE, TRICHLOROETHYLENE, METHYLENE CHLORIDE, 1,1,1-TRICHLOROETHANE, CARBON TETRACHLORIDE, AND CHLORINATED FLUOROCARBONS; ALL SPENT SOLVENT MIXTURES/BLENDS USED IN DEGREASING CONTAINING, BEFORE USE, A TOTAL OF TEN PERCENT OR MORE (BY VOLUME) OF ONE OR MORE OF THE ABOVE HALOGENATED SOLVENTS OR THOSE SOLVENTS LISTED IN F002, F004, AND F005, AND STILL BOTTOMS FROM THE RECOVERY OF THESE SPENT SOLVENTS AND SPENT SOLVENT MIXTURES.
- . Waste code: F002
- . Waste name: THE FOLLOWING SPENT HALOGENATED SOLVENTS: TETRACHLOROETHYLENE, METHYLENE CHLORIDE, TRICHLOROETHYLENE, 1,1,1-TRICHLOROETHANE, CHLOROBENZENE, 1,1,2-TRICHLORO-1,2,2-TRIFLUOROETHANE, ORTHO-DICHLOROBENZENE, TRICHLOROFLUOROMETHANE, AND 1,1,2-TRICHLOROETHANE; ALL SPENT SOLVENT MIXTURES/BLENDS CONTAINING, BEFORE USE, A TOTAL OF TEN PERCENT OR MORE (BY VOLUME) OF ONE OR MORE OF THE ABOVE HALOGENATED SOLVENTS OR THOSE LISTED IN F001, F004, OR F005, AND STILL BOTTOMS FROM THE RECOVERY OF THESE SPENT SOLVENTS AND SPENT SOLVENT MIXTURES.
- . Waste code: F003
- . Waste name: THE FOLLOWING SPENT NON-HALOGENATED SOLVENTS: XYLENE, ACETONE, ETHYL ACETATE, ETHYL BENZENE, ETHYL ETHER, METHYL ISOBUTYL KETONE, N-BUTYL ALCOHOL, CYCLOHEXANONE, AND METHANOL; ALL SPENT SOLVENT MIXTURES/BLENDS CONTAINING, BEFORE USE, ONLY THE ABOVE SPENT NON-HALOGENATED SOLVENTS; AND ALL SPENT SOLVENT MIXTURES/BLENDS CONTAINING, BEFORE USE, ONE OR MORE OF THE ABOVE NON-HALOGENATED SOLVENTS, AND, A TOTAL OF TEN PERCENT OR MORE (BY VOLUME) OF ONE OR MORE OF THOSE SOLVENTS LISTED IN F001, F002, F004, AND F005, AND STILL BOTTOMS FROM THE RECOVERY OF THESE SPENT SOLVENTS AND SPENT SOLVENT MIXTURES.
- . Waste code: F005
- . Waste name: THE FOLLOWING SPENT NON-HALOGENATED SOLVENTS: TOLUENE, METHYL ETHYL KETONE, CARBON DISULFIDE, ISOBUTANOL, PYRIDINE, BENZENE, 2-ETHOXYETHANOL, AND 2-NITROPROPANE; ALL SPENT SOLVENT MIXTURES/BLENDS CONTAINING, BEFORE USE, A TOTAL OF TEN PERCENT OR MORE (BY VOLUME) OF ONE OR MORE OF THE ABOVE NON-HALOGENATED SOLVENTS OR THOSE SOLVENTS LISTED IN F001, F002, OR F004; AND STILL BOTTOMS FROM THE RECOVERY OF THESE SPENT SOLVENTS AND SPENT SOLVENT MIXTURES.
- . Waste code: P015
- . Waste name: BERYLLIUM
- . Waste code: U057

Map ID
Direction
Distance
Elevation

MAP FINDINGS

Site

Database(s)

EDR ID Number
EPA ID Number

USAF LOCKHEED PLT NO. 6 (Continued)

1000270299

. Waste name: CYCLOHEXANONE (I)

. Waste code: U134

. Waste name: HYDROFLUORIC ACID (C,T)

. Waste code: U228

. Waste name: ETHENE, TRICHLORO-

Date form received by agency: 10/16/2002

Site name: US AIR FORCE PLANT 6 (LOCKHEED)

Classification: Not a generator, verified

. Waste code: F001

. Waste name: THE FOLLOWING SPENT HALOGENATED SOLVENTS USED IN DEGREASING: TETRACHLOROETHYLENE, TRICHLOROETHYLENE, METHYLENE CHLORIDE, 1,1,1-TRICHLOROETHANE, CARBON TETRACHLORIDE, AND CHLORINATED FLUOROCARBONS; ALL SPENT SOLVENT MIXTURES/BLENDS USED IN DEGREASING CONTAINING, BEFORE USE, A TOTAL OF TEN PERCENT OR MORE (BY VOLUME) OF ONE OR MORE OF THE ABOVE HALOGENATED SOLVENTS OR THOSE SOLVENTS LISTED IN F002, F004, AND F005, AND STILL BOTTOMS FROM THE RECOVERY OF THESE SPENT SOLVENTS AND SPENT SOLVENT MIXTURES.

. Waste code: F003

. Waste name: THE FOLLOWING SPENT NON-HALOGENATED SOLVENTS: XYLENE, ACETONE, ETHYL ACETATE, ETHYL BENZENE, ETHYL ETHER, METHYL ISOBUTYL KETONE, N-BUTYL ALCOHOL, CYCLOHEXANONE, AND METHANOL; ALL SPENT SOLVENT MIXTURES/BLENDS CONTAINING, BEFORE USE, ONLY THE ABOVE SPENT NON-HALOGENATED SOLVENTS; AND ALL SPENT SOLVENT MIXTURES/BLENDS CONTAINING, BEFORE USE, ONE OR MORE OF THE ABOVE NON-HALOGENATED SOLVENTS, AND, A TOTAL OF TEN PERCENT OR MORE (BY VOLUME) OF ONE OR MORE OF THOSE SOLVENTS LISTED IN F001, F002, F004, AND F005, AND STILL BOTTOMS FROM THE RECOVERY OF THESE SPENT SOLVENTS AND SPENT SOLVENT MIXTURES.

. Waste code: F005

. Waste name: THE FOLLOWING SPENT NON-HALOGENATED SOLVENTS: TOLUENE, METHYL ETHYL KETONE, CARBON DISULFIDE, ISOBUTANOL, PYRIDINE, BENZENE, 2-ETHOXYETHANOL, AND 2-NITROPROPANE; ALL SPENT SOLVENT MIXTURES/BLENDS CONTAINING, BEFORE USE, A TOTAL OF TEN PERCENT OR MORE (BY VOLUME) OF ONE OR MORE OF THE ABOVE NON-HALOGENATED SOLVENTS OR THOSE SOLVENTS LISTED IN F001, F002, OR F004; AND STILL BOTTOMS FROM THE RECOVERY OF THESE SPENT SOLVENTS AND SPENT SOLVENT MIXTURES.

. Waste code: F006

. Waste name: WASTEWATER TREATMENT SLUDGES FROM ELECTROPLATING OPERATIONS EXCEPT FROM THE FOLLOWING PROCESSES: (1) SULFURIC ACID ANODIZING OF ALUMINUM; (2) TIN PLATING ON CARBON STEEL; (3) ZINC PLATING (SEGREGATED BASIS) ON CARBON STEEL; (4) ALUMINUM OR ZINC-ALUMINUM PLATING ON CARBON STEEL; (5) CLEANING/STRIPPING ASSOCIATED WITH TIN, ZINC AND ALUMINUM PLATING ON CARBON STEEL; AND (6) CHEMICAL ETCHING AND MILLING OF ALUMINUM.

. Waste code: F007

. Waste name: SPENT CYANIDE PLATING BATH SOLUTIONS FROM ELECTROPLATING OPERATIONS

. Waste code: F008

. Waste name: PLATING BATH RESIDUES FROM THE BOTTOM OF PLATING BATHS FROM

Map ID
Direction
Distance
Elevation

MAP FINDINGS

Site

Database(s)

EDR ID Number
EPA ID Number

USAF LOCKHEED PLT NO. 6 (Continued)

1000270299

ELECTROPLATING OPERATIONS WHERE CYANIDES ARE USED IN THE PROCESS.

- . Waste code: F010
 - . Waste name: QUENCHING BATH RESIDUES FROM OIL BATHS FROM METAL HEAT TREATING OPERATIONS WHERE CYANIDES ARE USED IN THE PROCESS.

 - . Waste code: F011
 - . Waste name: SPENT CYANIDE SOLUTIONS FROM SALT BATH POT CLEANING FROM METAL HEAT TREATING OPERATIONS.

 - . Waste code: F017
 - . Waste name: Not Defined

 - . Waste code: P029
 - . Waste name: COPPER CYANIDE

 - . Waste code: P098
 - . Waste name: POTASSIUM CYANIDE

 - . Waste code: P104
 - . Waste name: SILVER CYANIDE

 - . Waste code: P105
 - . Waste name: SODIUM AZIDE

 - . Waste code: U151
 - . Waste name: MERCURY

 - . Waste code: U154
 - . Waste name: METHANOL (I)

 - . Waste code: U159
 - . Waste name: 2-BUTANONE (I,T)

 - . Waste code: U161
 - . Waste name: METHYL ISOBUTYL KETONE (I)

 - . Waste code: U188
 - . Waste name: PHENOL

 - . Waste code: U226
 - . Waste name: ETHANE, 1,1,1-TRICHLORO-
- Date form received by agency: 10/16/2002
Site name: US AIR FORCE PLANT 6 (LOCKHEED)
Classification: Large Quantity Generator
- . Waste code: D001
 - . Waste name: IGNITABLE HAZARDOUS WASTES ARE THOSE WASTES WHICH HAVE A FLASHPOINT OF LESS THAN 140 DEGREES FAHRENHEIT AS DETERMINED BY A PENSLEY-MARTENS CLOSED CUP FLASH POINT TESTER. ANOTHER METHOD OF DETERMINING THE FLASH POINT OF A WASTE IS TO REVIEW THE MATERIAL SAFETY DATA SHEET, WHICH CAN BE OBTAINED FROM THE MANUFACTURER OR DISTRIBUTOR OF THE MATERIAL. LACQUER THINNER IS AN EXAMPLE OF A COMMONLY USED SOLVENT WHICH WOULD BE CONSIDERED AS IGNITABLE HAZARDOUS WASTE.

 - . Waste code: D002

Map ID
Direction
Distance
Elevation

MAP FINDINGS

Site

Database(s)

EDR ID Number
EPA ID Number

USAF LOCKHEED PLT NO. 6 (Continued)

1000270299

- . Waste name: A WASTE WHICH HAS A PH OF LESS THAN 2 OR GREATER THAN 12.5 IS CONSIDERED TO BE A CORROSIVE HAZARDOUS WASTE. SODIUM HYDROXIDE, A CAUSTIC SOLUTION WITH A HIGH PH, IS OFTEN USED BY INDUSTRIES TO CLEAN OR DEGREASE PARTS. HYDROCHLORIC ACID, A SOLUTION WITH A LOW PH, IS USED BY MANY INDUSTRIES TO CLEAN METAL PARTS PRIOR TO PAINTING. WHEN THESE CAUSTIC OR ACID SOLUTIONS BECOME CONTAMINATED AND MUST BE DISPOSED, THE WASTE WOULD BE A CORROSIVE HAZARDOUS WASTE.
- . Waste code: D003
- . Waste name: A MATERIAL IS CONSIDERED TO BE A REACTIVE HAZARDOUS WASTE IF IT IS NORMALLY UNSTABLE, REACTS VIOLENTLY WITH WATER, GENERATES TOXIC GASES WHEN EXPOSED TO WATER OR CORROSIVE MATERIALS, OR IF IT IS CAPABLE OF DETONATION OR EXPLOSION WHEN EXPOSED TO HEAT OR A FLAME. ONE EXAMPLE OF SUCH WASTE WOULD BY WASTE GUNPOWDER.
- . Waste code: D006
- . Waste name: CADMIUM
- . Waste code: D007
- . Waste name: CHROMIUM
- . Waste code: D008
- . Waste name: LEAD
- . Waste code: D011
- . Waste name: SILVER
- . Waste code: D022
- . Waste name: CHLOROFORM
- . Waste code: D029
- . Waste name: 1,1-DICHLOROETHYLENE
- . Waste code: D035
- . Waste name: METHYL ETHYL KETONE
- . Waste code: D039
- . Waste name: TETRACHLOROETHYLENE
- . Waste code: D040
- . Waste name: TRICHLOROETHYLENE
- . Waste code: F001
- . Waste name: THE FOLLOWING SPENT HALOGENATED SOLVENTS USED IN DEGREASING: TETRACHLOROETHYLENE, TRICHLOROETHYLENE, METHYLENE CHLORIDE, 1,1,1-TRICHLOROETHANE, CARBON TETRACHLORIDE, AND CHLORINATED FLUOROCARBONS; ALL SPENT SOLVENT MIXTURES/BLENDS USED IN DEGREASING CONTAINING, BEFORE USE, A TOTAL OF TEN PERCENT OR MORE (BY VOLUME) OF ONE OR MORE OF THE ABOVE HALOGENATED SOLVENTS OR THOSE SOLVENTS LISTED IN F002, F004, AND F005, AND STILL BOTTOMS FROM THE RECOVERY OF THESE SPENT SOLVENTS AND SPENT SOLVENT MIXTURES.
- . Waste code: F003
- . Waste name: THE FOLLOWING SPENT NON-HALOGENATED SOLVENTS: XYLENE, ACETONE, ETHYL ACETATE, ETHYL BENZENE, ETHYL ETHER, METHYL ISOBUTYL KETONE, N-BUTYL ALCOHOL, CYCLOHEXANONE, AND METHANOL; ALL SPENT SOLVENT MIXTURES/BLENDS CONTAINING, BEFORE USE, ONLY THE ABOVE SPENT

Map ID
Direction
Distance
Elevation

MAP FINDINGS

Site

Database(s)

EDR ID Number
EPA ID Number

USAF LOCKHEED PLT NO. 6 (Continued)

1000270299

NON-HALOGENATED SOLVENTS; AND ALL SPENT SOLVENT MIXTURES/BLENDS CONTAINING, BEFORE USE, ONE OR MORE OF THE ABOVE NON-HALOGENATED SOLVENTS, AND, A TOTAL OF TEN PERCENT OR MORE (BY VOLUME) OF ONE OR MORE OF THOSE SOLVENTS LISTED IN F001, F002, F004, AND F005, AND STILL BOTTOMS FROM THE RECOVERY OF THESE SPENT SOLVENTS AND SPENT SOLVENT MIXTURES.

- . Waste code: F005
- . Waste name: THE FOLLOWING SPENT NON-HALOGENATED SOLVENTS: TOLUENE, METHYL ETHYL KETONE, CARBON DISULFIDE, ISOBUTANOL, PYRIDINE, BENZENE, 2-ETHOXYETHANOL, AND 2-NITROPROPANE; ALL SPENT SOLVENT MIXTURES/BLENDS CONTAINING, BEFORE USE, A TOTAL OF TEN PERCENT OR MORE (BY VOLUME) OF ONE OR MORE OF THE ABOVE NON-HALOGENATED SOLVENTS OR THOSE SOLVENTS LISTED IN F001, F002, OR F004; AND STILL BOTTOMS FROM THE RECOVERY OF THESE SPENT SOLVENTS AND SPENT SOLVENT MIXTURES.

- . Waste code: P015
- . Waste name: BERYLLIUM

- . Waste code: U079
- . Waste name: 1,2-DICHLOROETHYLENE

- . Waste code: U220
- . Waste name: BENZENE, METHYL-

- . Waste code: U223
- . Waste name: BENZENE, 1,3-DIISOCYANATOMETHYL- (R,T)

Date form received by agency: 01/30/2002

Site name: AIR FORCE PLANT 6

Classification: Large Quantity Generator

- . Waste code: D001
- . Waste name: IGNITABLE HAZARDOUS WASTES ARE THOSE WASTES WHICH HAVE A FLASHPOINT OF LESS THAN 140 DEGREES FAHRENHEIT AS DETERMINED BY A PENSKY-MARTENS CLOSED CUP FLASH POINT TESTER. ANOTHER METHOD OF DETERMINING THE FLASH POINT OF A WASTE IS TO REVIEW THE MATERIAL SAFETY DATA SHEET, WHICH CAN BE OBTAINED FROM THE MANUFACTURER OR DISTRIBUTOR OF THE MATERIAL. LACQUER THINNER IS AN EXAMPLE OF A COMMONLY USED SOLVENT WHICH WOULD BE CONSIDERED AS IGNITABLE HAZARDOUS WASTE.

- . Waste code: D002
- . Waste name: A WASTE WHICH HAS A PH OF LESS THAN 2 OR GREATER THAN 12.5 IS CONSIDERED TO BE A CORROSIVE HAZARDOUS WASTE. SODIUM HYDROXIDE, A CAUSTIC SOLUTION WITH A HIGH PH, IS OFTEN USED BY INDUSTRIES TO CLEAN OR DEGREASE PARTS. HYDROCHLORIC ACID, A SOLUTION WITH A LOW PH, IS USED BY MANY INDUSTRIES TO CLEAN METAL PARTS PRIOR TO PAINTING. WHEN THESE CAUSTIC OR ACID SOLUTIONS BECOME CONTAMINATED AND MUST BE DISPOSED, THE WASTE WOULD BE A CORROSIVE HAZARDOUS WASTE.

- . Waste code: D005
- . Waste name: BARIUM

- . Waste code: D006
- . Waste name: CADMIUM

- . Waste code: D007

Map ID
Direction
Distance
Elevation

MAP FINDINGS

Site

Database(s)

EDR ID Number
EPA ID Number

USAF LOCKHEED PLT NO. 6 (Continued)

1000270299

- . Waste name: CHROMIUM
- . Waste code: D008
- . Waste name: LEAD
- . Waste code: D009
- . Waste name: MERCURY
- . Waste code: D011
- . Waste name: SILVER
- . Waste code: D022
- . Waste name: CHLOROFORM
- . Waste code: D035
- . Waste name: METHYL ETHYL KETONE
- . Waste code: D040
- . Waste name: TRICHLOROETHYLENE
- . Waste code: F001
- . Waste name: THE FOLLOWING SPENT HALOGENATED SOLVENTS USED IN DEGREASING: TETRACHLOROETHYLENE, TRICHLOROETHYLENE, METHYLENE CHLORIDE, 1,1,1-TRICHLOROETHANE, CARBON TETRACHLORIDE, AND CHLORINATED FLUOROCARBONS; ALL SPENT SOLVENT MIXTURES/BLENDS USED IN DEGREASING CONTAINING, BEFORE USE, A TOTAL OF TEN PERCENT OR MORE (BY VOLUME) OF ONE OR MORE OF THE ABOVE HALOGENATED SOLVENTS OR THOSE SOLVENTS LISTED IN F002, F004, AND F005, AND STILL BOTTOMS FROM THE RECOVERY OF THESE SPENT SOLVENTS AND SPENT SOLVENT MIXTURES.
- . Waste code: F003
- . Waste name: THE FOLLOWING SPENT NON-HALOGENATED SOLVENTS: XYLENE, ACETONE, ETHYL ACETATE, ETHYL BENZENE, ETHYL ETHER, METHYL ISOBUTYL KETONE, N-BUTYL ALCOHOL, CYCLOHEXANONE, AND METHANOL; ALL SPENT SOLVENT MIXTURES/BLENDS CONTAINING, BEFORE USE, ONLY THE ABOVE SPENT NON-HALOGENATED SOLVENTS; AND ALL SPENT SOLVENT MIXTURES/BLENDS CONTAINING, BEFORE USE, ONE OR MORE OF THE ABOVE NON-HALOGENATED SOLVENTS, AND, A TOTAL OF TEN PERCENT OR MORE (BY VOLUME) OF ONE OR MORE OF THOSE SOLVENTS LISTED IN F001, F002, F004, AND F005, AND STILL BOTTOMS FROM THE RECOVERY OF THESE SPENT SOLVENTS AND SPENT SOLVENT MIXTURES.
- . Waste code: F005
- . Waste name: THE FOLLOWING SPENT NON-HALOGENATED SOLVENTS: TOLUENE, METHYL ETHYL KETONE, CARBON DISULFIDE, ISOBUTANOL, PYRIDINE, BENZENE, 2-ETHOXYETHANOL, AND 2-NITROPROPANE; ALL SPENT SOLVENT MIXTURES/BLENDS CONTAINING, BEFORE USE, A TOTAL OF TEN PERCENT OR MORE (BY VOLUME) OF ONE OR MORE OF THE ABOVE NON-HALOGENATED SOLVENTS OR THOSE SOLVENTS LISTED IN F001, F002, OR F004; AND STILL BOTTOMS FROM THE RECOVERY OF THESE SPENT SOLVENTS AND SPENT SOLVENT MIXTURES.
- . Waste code: F008
- . Waste name: PLATING BATH RESIDUES FROM THE BOTTOM OF PLATING BATHS FROM ELECTROPLATING OPERATIONS WHERE CYANIDES ARE USED IN THE PROCESS.
- . Waste code: P015
- . Waste name: BERYLLIUM

Map ID
Direction
Distance
Elevation

MAP FINDINGS

Site

Database(s)

EDR ID Number
EPA ID Number

USAF LOCKHEED PLT NO. 6 (Continued)

1000270299

. Waste code: U044
. Waste name: CHLOROFORM

. Waste code: U159
. Waste name: 2-BUTANONE (I,T)

. Waste code: U220
. Waste name: BENZENE, METHYL-

. Waste code: U228
. Waste name: ETHENE, TRICHLORO-

Date form received by agency: 03/28/2001
Site name: LOCKHEED MARTIN AERONAUTICAL SYSTEMS
Classification: Large Quantity Generator

Date form received by agency: 12/10/1998
Site name: LOCKHEED MARTIN AERONAUTICAL SYSTEMS
Classification: Large Quantity Generator

Date form received by agency: 08/10/1998
Site name: US AIR FORCE PLANT 6 (LOCKHEED)
Classification: Large Quantity Generator

Date form received by agency: 02/29/1996
Site name: LOCKHEED MARTIN AERONAUTICAL SYSTEMS
Classification: Large Quantity Generator

Date form received by agency: 02/25/1994
Site name: LOCKHEED AERONAUTICAL SYSTEMS CO
Classification: Large Quantity Generator

Date form received by agency: 04/24/1992
Site name: LOCKHEED AERONAUTICAL SYSTEMS CO
Classification: Large Quantity Generator

Date form received by agency: 09/26/1990
Site name: LOCKEED-GEORGIA CO USAF PLT #6
Classification: Large Quantity Generator

Date form received by agency: 11/19/1980
Site name: US AIR FORCE PLANT 6 (LOCKHEED)
Classification: Not a generator, verified

Date form received by agency: 01/01/1980
Site name: US AIR FORCE PLANT 6 (LOCKHEED)
Classification: Large Quantity Generator

Biennial Reports:

Last Biennial Reporting Year: 2017

Annual Waste Handled:

Waste code: D001
Waste name: IGNITABLE HAZARDOUS WASTES ARE THOSE WASTES WHICH HAVE A FLASHPOINT OF LESS THAN 140 DEGREES FAHRENHEIT AS DETERMINED BY A PENSKEY-MARTENS CLOSED CUP FLASH POINT TESTER. ANOTHER METHOD OF DETERMINING THE FLASH POINT OF A WASTE IS TO REVIEW THE MATERIAL SAFETY DATA SHEET,

Map ID
Direction
Distance
Elevation

MAP FINDINGS

Site

Database(s)

EDR ID Number
EPA ID Number

USAF LOCKHEED PLT NO. 6 (Continued)

1000270299

Amount (Lbs): 148487
Waste code: D002
Waste name: WHICH CAN BE OBTAINED FROM THE MANUFACTURER OR DISTRIBUTOR OF THE MATERIAL. LACQUER THINNER IS AN EXAMPLE OF A COMMONLY USED SOLVENT WHICH WOULD BE CONSIDERED AS IGNITABLE HAZARDOUS WASTE.

Amount (Lbs): 4450
Waste code: D005
Waste name: BARIUM
Amount (Lbs): 76140
Waste code: D006
Waste name: CADMIUM
Amount (Lbs): 110146
Waste code: D007
Waste name: CHROMIUM
Amount (Lbs): 214948
Waste code: D008
Waste name: LEAD
Amount (Lbs): 15282
Waste code: D009
Waste name: MERCURY
Amount (Lbs): 852
Waste code: D011
Waste name: SILVER
Amount (Lbs): 107559
Waste code: D022
Waste name: CHLOROFORM
Amount (Lbs): 354
Waste code: D035
Waste name: METHYL ETHYL KETONE
Amount (Lbs): 127633
Waste code: D038
Waste name: PYRIDINE
Amount (Lbs): 323
Waste code: F002
Waste name: THE FOLLOWING SPENT HALOGENATED SOLVENTS: TETRACHLOROETHYLENE, METHYLENE CHLORIDE, TRICHLOROETHYLENE, 1,1,1-TRICHLOROETHANE, CHLOROBENZENE, 1,1,2-TRICHLORO-1,2,2-TRIFLUOROETHANE, ORTHO-DICHLOROBENZENE, TRICHLOROFLUOROMETHANE, AND 1,1,2-TRICHLOROETHANE; ALL SPENT SOLVENT MIXTURES/BLENDS CONTAINING,

Map ID
Direction
Distance
Elevation

MAP FINDINGS

Site

Database(s)

EDR ID Number
EPA ID Number

USAF LOCKHEED PLT NO. 6 (Continued)

1000270299

BEFORE USE, A TOTAL OF TEN PERCENT OR MORE (BY VOLUME) OF ONE OR MORE OF THE ABOVE HALOGENATED SOLVENTS OR THOSE LISTED IN F001, F004, OR F005, AND STILL BOTTOMS FROM THE RECOVERY OF THESE SPENT SOLVENTS AND SPENT SOLVENT MIXTURES.

Amount (Lbs): 354

Waste code: F003
Waste name: THE FOLLOWING SPENT NON-HALOGENATED SOLVENTS: XYLENE, ACETONE, ETHYL ACETATE, ETHYL BENZENE, ETHYL ETHER, METHYL ISOBUTYL KETONE, N-BUTYL ALCOHOL, CYCLOHEXANONE, AND METHANOL; ALL SPENT SOLVENT MIXTURES/BLENDS CONTAINING, BEFORE USE, ONLY THE ABOVE SPENT NON-HALOGENATED SOLVENTS; AND ALL SPENT SOLVENT MIXTURES/BLENDS CONTAINING, BEFORE USE, ONE OR MORE OF THE ABOVE NON-HALOGENATED SOLVENTS, AND, A TOTAL OF TEN PERCENT OR MORE (BY VOLUME) OF ONE OR MORE OF THOSE SOLVENTS LISTED IN F001, F002, F004, AND F005, AND STILL BOTTOMS FROM THE RECOVERY OF THESE SPENT SOLVENTS AND SPENT SOLVENT MIXTURES.

Amount (Lbs): 121576

Waste code: F005
Waste name: THE FOLLOWING SPENT NON-HALOGENATED SOLVENTS: TOLUENE, METHYL ETHYL KETONE, CARBON DISULFIDE, ISOBUTANOL, PYRIDINE, BENZENE, 2-ETHOXYETHANOL, AND 2-NITROPROPANE; ALL SPENT SOLVENT MIXTURES/BLENDS CONTAINING, BEFORE USE, A TOTAL OF TEN PERCENT OR MORE (BY VOLUME) OF ONE OR MORE OF THE ABOVE NON-HALOGENATED SOLVENTS OR THOSE SOLVENTS LISTED IN F001, F002, OR F004; AND STILL BOTTOMS FROM THE RECOVERY OF THESE SPENT SOLVENTS AND SPENT SOLVENT MIXTURES.

Amount (Lbs): 121545

Waste code: P030
Waste name: CYANIDES (SOLUBLE CYANIDE SALTS), NOT OTHERWISE SPECIFIED

Amount (Lbs): 323

Waste code: U044
Waste name: CHLOROFORM

Amount (Lbs): 323

Waste code: U228
Waste name: ETHENE, TRICHLORO-

Amount (Lbs): 155918

Corrective Action Summary:

Event date: 05/31/1984
Event: RFA INITIATION

Event date: 05/31/1984
Event: ENGINEERING CONTROLS ESTABLISHED-NON-GROUNDWATER CONTROL

Event date: 08/11/1986
Event: INVESTIGATION WORKPLAN APPROVED

Event date: 08/28/1986
Event: RFA COMPLETED

Event date: 08/28/1986
Event: RFA COMPLETED

Map ID
Direction
Distance
Elevation

MAP FINDINGS

Site

Database(s)

EDR ID Number
EPA ID Number

USAF LOCKHEED PLT NO. 6 (Continued)

1000270299

Event date:	09/30/1986
Event:	INVESTIGATION IMPOSITION
Event date:	09/30/1986
Event:	INVESTIGATION WORKPLAN APPROVED
Event date:	12/30/1986
Event:	INVESTIGATION WORKPLAN RECEIVED
Event date:	06/01/1987
Event:	NO FURTHER ACTION NECESSARY
Event date:	10/28/1987
Event:	INVESTIGATION WORKPLAN APPROVED
Event date:	04/11/1990
Event:	ENGINEERING CONTROLS ESTABLISHED-NON-GROUNDWATER CONTROL
Event date:	04/11/1990
Event:	INSTITUTIONAL CONTROLS ESTABLISHED-INFORMATIONAL DEVICE
Event date:	08/31/1990
Event:	RFA INITIATION
Event date:	10/29/1990
Event:	RFA COMPLETED
Event date:	10/29/1990
Event:	INVESTIGATION IMPOSITION
Event date:	02/15/1991
Event:	INVESTIGATION WORKPLAN RECEIVED
Event date:	04/15/1991
Event:	INVESTIGATION SUPPLEMENTAL INFO REQ BY AGENCY
Event date:	04/15/1991
Event:	STABILIZATION/INTERIM MEASURES DECISION
Event date:	04/30/1991
Event:	RFA INITIATION
Event date:	07/01/1991
Event:	RFA COMPLETED
Event date:	07/17/1991
Event:	CA PROCESS IS TERMINATED
Event date:	11/08/1991
Event:	CA PRIORITIZATION-MEDIUM CA PRIORITY
Event date:	01/31/1992
Event:	-MISSING EVENT NAME-
Event date:	02/04/1992
Event:	-MISSING EVENT NAME-

Map ID
Direction
Distance
Elevation

MAP FINDINGS

Site

Database(s)

EDR ID Number
EPA ID Number

USAF LOCKHEED PLT NO. 6 (Continued)

1000270299

Event date:	07/02/1992
Event:	STABILIZATION MEASURES WORKPLAN RECEIVED
Event date:	09/04/1992
Event:	-MISSING EVENT NAME-
Event date:	09/04/1992
Event:	-MISSING EVENT NAME-
Event date:	03/12/1993
Event:	RFA INITIATION
Event date:	06/15/1993
Event:	CMS WORKPLAN RECEIVED
Event date:	08/17/1993
Event:	CMS WORKPLAN RECEIVED
Event date:	09/15/1993
Event:	CMS WORKPLAN RECEIVED
Event date:	09/21/1993
Event:	CMS WORKPLAN MODIFICATION REQ BY AGENCY
Event date:	09/22/1993
Event:	INVESTIGATION WORKPLAN RECEIVED
Event date:	09/23/1993
Event:	NOD ON SEMI-ANNUAL EFFECTIVENESS REVIEW
Event date:	09/23/1993
Event:	NOD ON SEMI-ANNUAL EFFECTIVENESS REVIEW
Event date:	09/23/1993
Event:	-MISSING EVENT NAME-
Event date:	09/23/1993
Event:	-MISSING EVENT NAME-
Event date:	10/08/1993
Event:	INVESTIGATION WORKPLAN NOTICE OF DEFICIENCY ISSUED
Event date:	10/15/1993
Event:	CMS WORKPLAN RECEIVED
Event date:	10/27/1993
Event:	INVESTIGATION SUPPLEMENTAL INFORMATION RECEIVED
Event date:	11/15/1993
Event:	RFA INITIATION
Event date:	11/29/1993
Event:	CMS WORKPLAN MODIFICATION REQ BY AGENCY
Event date:	11/29/1993
Event:	DETERMINATION OF NEED FOR AN INVESTIGATION-INVESTIGATION IS NECESSARY

Map ID
Direction
Distance
Elevation

MAP FINDINGS

Site

Database(s)

EDR ID Number
EPA ID Number

USAF LOCKHEED PLT NO. 6 (Continued)

1000270299

Event date:	12/06/1993
Event:	CMS WORKPLAN MODIFICATION REQ BY AGENCY
Event date:	02/04/1994
Event:	INVESTIGATION SUPPLEMENTAL INFO DEEMED SATISFACT
Event date:	02/04/1994
Event:	CMS WORKPLAN MODIFICATION REQ BY AGENCY
Event date:	02/11/1994
Event:	RFA INITIATION
Event date:	02/14/1994
Event:	INVESTIGATION WORKPLAN RECEIVED
Event date:	02/14/1994
Event:	DETERMINATION OF NEED FOR AN INVESTIGATION-INVESTIGATION IS NECESSARY
Event date:	02/14/1994
Event:	RFA COMPLETED
Event date:	02/14/1994
Event:	RFA INITIATION
Event date:	02/24/1994
Event:	INVESTIGATION SUPPLEMENTAL INFO REQ BY AGENCY
Event date:	02/24/1994
Event:	INVESTIGATION WORKPLAN NOTICE OF DEFICIENCY ISSUED
Event date:	03/01/1994
Event:	INVESTIGATION IMPLEMENTATION BEGUN
Event date:	03/18/1994
Event:	RFA COMPLETED
Event date:	03/18/1994
Event:	INVESTIGATION WORKPLAN RECEIVED
Event date:	03/18/1994
Event:	DETERMINATION OF NEED FOR AN INVESTIGATION-INVESTIGATION IS NECESSARY
Event date:	03/28/1994
Event:	INVESTIGATION WORKPLAN RECEIVED
Event date:	04/15/1994
Event:	RFA COMPLETED
Event date:	05/16/1994
Event:	INVESTIGATION SUPPLEMENTAL INFORMATION RECEIVED
Event date:	05/24/1994
Event:	INVESTIGATION IMPLEMENTATION BEGUN
Event date:	06/03/1994
Event:	INVESTIGATION WORKPLAN NOTICE OF DEFICIENCY ISSUED

Map ID
Direction
Distance
Elevation

MAP FINDINGS

Site

Database(s)

EDR ID Number
EPA ID Number

USAF LOCKHEED PLT NO. 6 (Continued)

1000270299

Event date:	06/06/1994
Event:	INVESTIGATION IMPOSITION
Event date:	06/06/1994
Event:	DETERMINATION OF NEED FOR AN INVESTIGATION-INVESTIGATION IS NECESSARY
Event date:	07/25/1994
Event:	DRAFT RFI REPORT RECEIVED
Event date:	08/31/1994
Event:	INVESTIGATION WORKPLAN APPROVED
Event date:	08/31/1994
Event:	INVESTIGATION SUPPLEMENTAL INFO DEEMED SATISFACT
Event date:	10/19/1994
Event:	INVESTIGATION WORKPLAN RECEIVED
Event date:	11/10/1994
Event:	STABILIZATION MEASURES EVALUATION
Event date:	11/14/1994
Event:	STABILIZATION MEASURES WORKPLAN RECEIVED
Event date:	11/17/1994
Event:	DRAFT RFI REPORT REVIEWED - NOTI ISSUED
Event date:	12/02/1994
Event:	RFA INITIATION
Event date:	12/13/1994
Event:	DRAFT RFI REPORT RECEIVED
Event date:	12/13/1994
Event:	RFA COMPLETED
Event date:	12/22/1994
Event:	INVESTIGATION SUPPLEMENTAL INFORMATION RECEIVED
Event date:	01/04/1995
Event:	-MISSING EVENT NAME-
Event date:	01/20/1995
Event:	INTERIM MEASURES WORKPLAN APPROVED
Event date:	01/31/1995
Event:	INVESTIGATION WORKPLAN NOTICE OF DEFICIENCY ISSUED
Event date:	01/31/1995
Event:	DRAFT RFI REPORT REVIEWED - NOTI ISSUED
Event date:	02/28/1995
Event:	CMI WORKPLAN APPROVED
Event date:	02/28/1995
Event:	INVESTIGATION WORKPLAN APPROVED

Map ID
Direction
Distance
Elevation

MAP FINDINGS

Site

Database(s)

EDR ID Number
EPA ID Number

USAF LOCKHEED PLT NO. 6 (Continued)

1000270299

Event date:	05/04/1995
Event:	INVESTIGATION WORKPLAN RECEIVED
Event date:	05/11/1995
Event:	INVESTIGATION WORKPLAN APPROVED
Event date:	05/12/1995
Event:	INVESTIGATION WORKPLAN RECEIVED
Event date:	05/31/1995
Event:	RFA COMPLETED-ASSESSMENT WAS A RFA
Event date:	06/06/1995
Event:	INVESTIGATION IMPOSITION
Event date:	06/06/1995
Event:	DETERMINATION OF NEED FOR AN INVESTIGATION-INVESTIGATION IS NECESSARY
Event date:	06/06/1995
Event:	RFA COMPLETED
Event date:	06/06/1995
Event:	NOTICE OF CONTAMINATION
Event date:	06/09/1995
Event:	INVESTIGATION IMPOSITION
Event date:	06/09/1995
Event:	INVESTIGATION WORKPLAN APPROVED
Event date:	06/09/1995
Event:	DETERMINATION OF NEED FOR AN INVESTIGATION-INVESTIGATION IS NECESSARY
Event date:	06/13/1995
Event:	INVESTIGATION WORKPLAN NOTICE OF DEFICIENCY ISSUED
Event date:	06/26/1995
Event:	INVESTIGATION REPORT RECEIVED
Event date:	08/30/1995
Event:	DATE TO SUBMIT REMEDY DESIGN
Event date:	08/30/1995
Event:	INVESTIGATION WORKPLAN RECEIVED
Event date:	09/11/1995
Event:	INVESTIGATION COMPLETE
Event date:	09/11/1995
Event:	INVESTIGATION WORKPLAN APPROVED
Event date:	09/26/1995
Event:	CORRECTIVE MEASURES DESIGN APPROVED
Event date:	09/27/1995
Event:	INVESTIGATION WORKPLAN APPROVED

Map ID
Direction
Distance
Elevation

MAP FINDINGS

Site

Database(s)

EDR ID Number
EPA ID Number

USAF LOCKHEED PLT NO. 6 (Continued)

1000270299

Event date:	11/15/1995
Event:	RFA INITIATION
Event date:	12/08/1995
Event:	CORRECTIVE MEASURES DESIGN APPROVED
Event date:	02/13/1996
Event:	STABILIZATION MEASURES WORKPLAN RECEIVED
Event date:	06/05/1996
Event:	INTERIM MEASURES WORKPLAN APPROVED
Event date:	07/01/1996
Event:	STABILIZATION/INTERIM MEASURES DECISION-PRIMARY MEAS IS EXPOSURE CONTROL
Event date:	07/24/1996
Event:	STABILIZATION MEASURES WORKPLAN RECEIVED
Event date:	08/01/1996
Event:	STABILIZATION MEASURES WORKPLAN APPROVED
Event date:	08/07/1996
Event:	INVESTIGATION WORKPLAN APPROVED
Event date:	09/05/1996
Event:	INTERIM MEASURES WORKPLAN APPROVED
Event date:	09/13/1996
Event:	RFA INITIATION
Event date:	09/20/1996
Event:	INVESTIGATION WORKPLAN NOTICE OF DEFICIENCY ISSUED
Event date:	09/20/1996
Event:	RELEASE TO GW CONTROLLED DETERMINATION-FACILITY DOES NOT MEET DEFINITION
Event date:	09/20/1996
Event:	HUMAN EXPOSURES CONTROLLED DETERMINATION-FACILITY DOES NOT MEET DEFINITION
Event date:	10/11/1996
Event:	INVESTIGATION COMPLETE
Event date:	11/07/1996
Event:	STABILIZATION MEASURES WORKPLAN APPROVED
Event date:	11/15/1996
Event:	IM REPORT REVIED - NOTI ISSUED
Event date:	11/18/1996
Event:	INVESTIGATION WORKPLAN APPROVED
Event date:	11/25/1996
Event:	STABILIZATION MEASURES WORKPLAN APPROVED

Map ID
Direction
Distance
Elevation

MAP FINDINGS

Site

Database(s)

EDR ID Number
EPA ID Number

USAF LOCKHEED PLT NO. 6 (Continued)

1000270299

Event date:	11/25/1996
Event:	STABILIZATION MEASURES WORKPLAN RECEIVED
Event date:	01/17/1997
Event:	-MISSING EVENT NAME-
Event date:	01/17/1997
Event:	-MISSING EVENT NAME-
Event date:	01/17/1997
Event:	NOD ON SEMI-ANNUAL EFFECTIVENESS REVIEW
Event date:	02/05/1997
Event:	RFA INITIATION
Event date:	06/25/1997
Event:	RFA COMPLETED-ASSESSMENT WAS A RFA
Event date:	09/09/1997
Event:	-MISSING EVENT NAME-
Event date:	10/21/1997
Event:	STABILIZATION MEASURES REPORT RECEIVED
Event date:	10/21/1997
Event:	NO FURTHER ACTION NECESSARY
Event date:	10/21/1997
Event:	STABILIZATION CONSTRUCTION COMPLETED
Event date:	10/30/1997
Event:	INVESTIGATION IMPOSITION
Event date:	10/30/1997
Event:	CA PRIORITIZATION-HIGH CA PRIORITY
Event date:	11/03/1997
Event:	NOTICE OF CONTAMINATION
Event date:	11/06/1997
Event:	STABILIZATION MEASURES EVALUATION-FACILITY IS AMENABLE TO STABILIZATION
Event date:	11/06/1997
Event:	STABILIZATION MEASURES EVALUATION-NOT AMENABLE TO STABILIZATION (NOT FEASIBLE)
Event date:	01/12/1998
Event:	IM REPORT REVIED - NOTI ISSUED
Event date:	01/12/1998
Event:	INVESTIGATION COMPLETE
Event date:	02/05/1998
Event:	-MISSING EVENT NAME-
Event date:	02/12/1998

Map ID
Direction
Distance
Elevation

MAP FINDINGS

Site

Database(s)

EDR ID Number
EPA ID Number

USAF LOCKHEED PLT NO. 6 (Continued)

1000270299

Event:	REMEDY CONSTRUCTION
Event date:	02/27/1998
Event:	INVESTIGATION WORKPLAN RECEIVED
Event date:	04/01/1998
Event:	NO FURTHER ACTION NECESSARY
Event date:	04/06/1998
Event:	DETERMINATION OF NEED FOR AN INVESTIGATION-INVESTIGATION IS NECESSARY
Event date:	04/06/1998
Event:	INVESTIGATION IMPOSITION
Event date:	07/15/1998
Event:	INVESTIGATION WORKPLAN RECEIVED
Event date:	07/22/1998
Event:	INVESTIGATION WORKPLAN APPROVED
Event date:	08/06/1998
Event:	INVESTIGATION COMPLETE
Event date:	12/07/1998
Event:	INVESTIGATION WORKPLAN NOTICE OF DEFICIENCY ISSUED
Event date:	02/23/1999
Event:	INVESTIGATION WORKPLAN RECEIVED
Event date:	03/24/1999
Event:	INVESTIGATION WORKPLAN APPROVED
Event date:	05/03/1999
Event:	INVESTIGATION REPORT RECEIVED
Event date:	06/14/1999
Event:	INVESTIGATION WORKPLAN RECEIVED
Event date:	06/28/1999
Event:	NOTICE OF CONTAMINATION
Event date:	08/09/1999
Event:	INVESTIGATION WORKPLAN NOTICE OF DEFICIENCY ISSUED
Event date:	08/10/1999
Event:	RFA COMPLETED-ASSESSMENT WAS A RFA
Event date:	08/25/1999
Event:	NOTICE OF CONTAMINATION
Event date:	10/20/1999
Event:	INVESTIGATION WORKPLAN APPROVED
Event date:	10/22/1999
Event:	DATE TO SUBMIT REMEDY DESIGN
Event date:	10/29/1999

Map ID
Direction
Distance
Elevation

MAP FINDINGS

Site

Database(s)

EDR ID Number
EPA ID Number

USAF LOCKHEED PLT NO. 6 (Continued)

1000270299

Event:	INVESTIGATION WORKPLAN NOTICE OF DEFICIENCY ISSUED
Event date:	01/07/2000
Event:	NOTICE OF CONTAMINATION
Event date:	02/07/2000
Event:	RFA COMPLETED-ASSESSMENT WAS A RFA
Event date:	02/09/2000
Event:	INVESTIGATION REPORT RECEIVED
Event date:	02/16/2000
Event:	INVESTIGATION WORKPLAN NOTICE OF DEFICIENCY ISSUED
Event date:	03/23/2000
Event:	INVESTIGATION IMPOSITION
Event date:	04/06/2000
Event:	NOTICE OF CONTAMINATION
Event date:	04/26/2000
Event:	INVESTIGATION WORKPLAN RECEIVED
Event date:	05/04/2000
Event:	DATE TO SUBMIT REMEDY DESIGN
Event date:	05/10/2000
Event:	STABILIZATION MEASURES WORKPLAN RECEIVED
Event date:	06/19/2000
Event:	CORRECTIVE MEASURES DESIGN APPROVED
Event date:	06/21/2000
Event:	RFA COMPLETED-ASSESSMENT WAS A RFA
Event date:	06/26/2000
Event:	HUMAN EXPOSURES CONTROLLED DETERMINATION-MORE INFORMATION NEEDED
Event date:	09/04/2000
Event:	REGION IV - RPS STABILIZATION CATEGORIES
Event date:	09/18/2000
Event:	INVESTIGATION IMPOSITION
Event date:	09/18/2000
Event:	REFERRED TO A NON-RCRA AUTHORITY
Event date:	09/18/2000
Event:	REFERRED TO A NON-RCRA AUTHORITY
Event date:	10/30/2000
Event:	INVESTIGATION WORKPLAN NOTICE OF DEFICIENCY ISSUED
Event date:	11/16/2000
Event:	INTERIM MEASURES WORKPLAN APPROVED
Event date:	03/15/2001

Map ID
Direction
Distance
Elevation

MAP FINDINGS

Site

Database(s)

EDR ID Number
EPA ID Number

USAF LOCKHEED PLT NO. 6 (Continued)

1000270299

Event:	INVESTIGATION COMPLETE
Event date:	04/25/2001
Event:	INVESTIGATION WORKPLAN RECEIVED
Event date:	05/01/2001
Event:	INTERIM MEASURES WORKPLAN APPROVED
Event date:	05/31/2001
Event:	INVESTIGATION REPORT RECEIVED
Event date:	08/27/2001
Event:	STABILIZATION MEASURES WORKPLAN APPROVED
Event date:	11/13/2001
Event:	INVESTIGATION WORKPLAN APPROVED
Event date:	11/13/2001
Event:	INVESTIGATION WORKPLAN APPROVED
Event date:	08/21/2002
Event:	INVESTIGATION WORKPLAN RECEIVED
Event date:	08/28/2002
Event:	STABILIZATION MEASURES PROGRESS REPORT
Event date:	10/01/2002
Event:	INVESTIGATION WORKPLAN RECEIVED
Event date:	10/01/2002
Event:	INVESTIGATION REPORT RECEIVED
Event date:	10/09/2002
Event:	STABILIZATION MEASURES WORKPLAN RECEIVED
Event date:	10/09/2002
Event:	STABILIZATION MEASURES REPORT RECEIVED
Event date:	10/22/2002
Event:	INVESTIGATION REPORT RECEIVED
Event date:	10/22/2002
Event:	DATE TO SUBMIT REMEDY DESIGN
Event date:	11/18/2002
Event:	INVESTIGATION WORKPLAN NOTICE OF DEFICIENCY ISSUED
Event date:	11/21/2002
Event:	INVESTIGATION REPORT RECEIVED
Event date:	01/22/2003
Event:	INVESTIGATION WORKPLAN APPROVED
Event date:	05/21/2003
Event:	INTERIM MEASURES WORKPLAN APPROVED
Event date:	05/22/2003

Map ID
Direction
Distance
Elevation

MAP FINDINGS

Site

Database(s)

EDR ID Number
EPA ID Number

USAF LOCKHEED PLT NO. 6 (Continued)

1000270299

Event:	STABILIZATION MEASURES REPORT NOD
Event date:	06/10/2003
Event:	INVESTIGATION WORKPLAN NOTICE OF DEFICIENCY ISSUED
Event date:	06/30/2003
Event:	-MISSING EVENT NAME-
Event date:	07/08/2003
Event:	STABILIZATION MEASURES PROGRESS REPORT
Event date:	09/24/2003
Event:	STABILIZATION MEASURES WORKPLAN RECEIVED
Event date:	11/10/2003
Event:	STABILIZATION MEASURES WORKPLAN RECEIVED
Event date:	11/19/2003
Event:	INVESTIGATION COMPLETE
Event date:	12/23/2003
Event:	INTERIM MEASURES WORKPLAN APPROVED
Event date:	01/14/2004
Event:	STABILIZATION MEASURES WORKPLAN APPROVED
Event date:	01/22/2004
Event:	STABILIZATION MEASURES PROGRESS REPORT
Event date:	05/05/2004
Event:	-MISSING EVENT NAME-
Event date:	09/28/2004
Event:	HUMAN EXPOSURES CONTROLLED DETERMINATION-YES, APPLICABLE AS OF THIS DATE
Event date:	10/24/2004
Event:	STABILIZATION MEASURES WORKPLAN APPROVED
Event date:	10/29/2004
Event:	INVESTIGATION COMPLETE
Event date:	12/10/2004
Event:	-MISSING EVENT NAME-
Event date:	12/20/2004
Event:	NOTICE OF CONTAMINATION
Event date:	12/20/2004
Event:	INVESTIGATION REPORT RECEIVED
Event date:	01/04/2005
Event:	STABILIZATION MEASURES PROGRESS REPORT
Event date:	01/18/2005
Event:	INVESTIGATION REPORT RECEIVED

Map ID
Direction
Distance
Elevation

MAP FINDINGS

Site

Database(s)

EDR ID Number
EPA ID Number

USAF LOCKHEED PLT NO. 6 (Continued)

1000270299

Event date:	02/25/2005
Event:	-MISSING EVENT NAME-
Event date:	02/28/2005
Event:	INVESTIGATION SUPPLEMENTAL INFO REQ BY AGENCY
Event date:	03/29/2005
Event:	INVESTIGATION REPORT RECEIVED
Event date:	04/14/2005
Event:	INVESTIGATION SUPPLEMENTAL INFORMATION RECEIVED
Event date:	04/18/2005
Event:	INVESTIGATION COMPLETE
Event date:	06/28/2005
Event:	INVESTIGATION SUPPLEMENTAL INFO DEEMED SATISFACT
Event date:	06/28/2005
Event:	INVESTIGATION COMPLETE
Event date:	07/01/2005
Event:	STABILIZATION/INTERIM MEASURES DECISION-PRIMARY MEAS IS EXPOSURE CONTROL
Event date:	07/12/2005
Event:	CMS REPORT RECEIVED
Event date:	07/15/2005
Event:	STABILIZATION MEASURES REPORT RECEIVED
Event date:	07/15/2005
Event:	STABILIZATION MEASURES WORKPLAN RECEIVED
Event date:	09/22/2005
Event:	STABILIZATION MEASURES REPORT NOD
Event date:	10/07/2005
Event:	-MISSING EVENT NAME-
Event date:	10/17/2005
Event:	INVESTIGATION COMPLETE
Event date:	10/24/2005
Event:	INVESTIGATION REPORT RECEIVED
Event date:	10/26/2005
Event:	INVESTIGATION REPORT RECEIVED
Event date:	11/09/2005
Event:	STABILIZATION MEASURES REPORT RECEIVED
Event date:	11/29/2005
Event:	STABILIZATION MEASURES WORKPLAN RECEIVED
Event date:	11/30/2005
Event:	INVESTIGATION COMPLETE

Map ID
Direction
Distance
Elevation

MAP FINDINGS

Site

Database(s)

EDR ID Number
EPA ID Number

USAF LOCKHEED PLT NO. 6 (Continued)

1000270299

Event date:	12/01/2005
Event:	-MISSING EVENT NAME-
Event date:	12/07/2005
Event:	STABILIZATION MEASURES WORKPLAN APPROVED
Event date:	12/07/2005
Event:	STABILIZATION MEASURES WORKPLAN APPROVED
Event date:	12/19/2005
Event:	INVESTIGATION REPORT RECEIVED
Event date:	01/10/2006
Event:	STABILIZATION MEASURES REPORT RECEIVED
Event date:	01/10/2006
Event:	CMS DRAFT REPORT RECEIVED
Event date:	03/21/2006
Event:	STABILIZATION MEASURES REPORT RECEIVED
Event date:	04/04/2006
Event:	STABILIZATION MEASURES PROGRESS REPORT
Event date:	06/06/2006
Event:	-MISSING EVENT NAME-
Event date:	06/13/2006
Event:	ENGINEERING CONTROLS ESTABLISHED-NON-GROUNDWATER CONTROL
Event date:	06/13/2006
Event:	ENGINEERING CONTROLS ESTABLISHED-NON-GROUNDWATER CONTROL
Event date:	06/13/2006
Event:	STABILIZATION CONSTRUCTION COMPLETED
Event date:	06/15/2006
Event:	CMS DRAFT REPORT REVIEWED - NOTI ISSUED
Event date:	07/12/2006
Event:	STABILIZATION MEASURES PROGRESS REPORT
Event date:	08/23/2006
Event:	INVESTIGATION COMPLETE
Event date:	09/25/2006
Event:	-MISSING EVENT NAME-
Event date:	09/25/2006
Event:	-MISSING EVENT NAME-
Event date:	11/03/2006
Event:	CMS DRAFT REPORT RECEIVED
Event date:	12/19/2006
Event:	-MISSING EVENT NAME-

Map ID
Direction
Distance
Elevation

MAP FINDINGS

Site

Database(s)

EDR ID Number
EPA ID Number

USAF LOCKHEED PLT NO. 6 (Continued)

1000270299

Event date:	02/23/2007
Event:	CMS DRAFT REPORT REVIEWED - NOTI ISSUED
Event date:	03/05/2007
Event:	CMS DRAFT REPORT RECEIVED
Event date:	04/10/2007
Event:	STABILIZATION MEASURES REPORT RECEIVED
Event date:	06/08/2007
Event:	CMS DRAFT REPORT REVIEWED - NOTI ISSUED
Event date:	07/03/2007
Event:	STABILIZATION CONSTRUCTION COMPLETED
Event date:	10/09/2007
Event:	INVESTIGATION SUPPLEMENTAL INFORMATION RECEIVED
Event date:	11/26/2007
Event:	STABILIZATION MEASURES WORKPLAN RECEIVED
Event date:	02/07/2008
Event:	NOD ON SEMI-ANNUAL EFFECTIVENESS REVIEW
Event date:	02/07/2008
Event:	NOD ON SEMI-ANNUAL EFFECTIVENESS REVIEW
Event date:	02/07/2008
Event:	CMS DRAFT REPORT REVIEWED - NOTI ISSUED
Event date:	03/03/2008
Event:	CMS REPORT RECEIVED
Event date:	04/02/2008
Event:	STABILIZATION MEASURES REPORT NOD
Event date:	04/02/2008
Event:	STABILIZATION MEASURES WORKPLAN APPROVED
Event date:	04/15/2008
Event:	DATE FOR PUBLIC NOTICE ON PROPOSED REMEDY
Event date:	06/30/2008
Event:	REMEDY DECISION
Event date:	06/30/2008
Event:	CORRECTIVE MEASURES DESIGN APPROVED
Event date:	09/24/2008
Event:	STABILIZATION MEASURES REPORT RECEIVED
Event date:	12/11/2008
Event:	STABILIZATION MEASURES WORKPLAN RECEIVED
Event date:	02/07/2009
Event:	STABILIZATION MEASURES REPORT RECEIVED

Map ID
Direction
Distance
Elevation

MAP FINDINGS

Site

Database(s)

EDR ID Number
EPA ID Number

USAF LOCKHEED PLT NO. 6 (Continued)

1000270299

Event date:	06/29/2009
Event:	INTERIM MEASURES WORKPLAN APPROVED
Event date:	07/17/2009
Event:	NOD ON SEMI-ANNUAL EFFECTIVENESS REVIEW
Event date:	07/17/2009
Event:	-MISSING EVENT NAME-
Event date:	07/29/2009
Event:	STABILIZATION MEASURES REPORT NOD
Event date:	07/29/2009
Event:	STABILIZATION MEASURES REPORT NOD
Event date:	11/12/2009
Event:	STABILIZATION MEASURES WORKPLAN RECEIVED
Event date:	11/12/2009
Event:	STABILIZATION MEASURES REPORT RECEIVED
Event date:	01/14/2010
Event:	-MISSING EVENT NAME-
Event date:	02/16/2010
Event:	NOD ON SEMI-ANNUAL EFFECTIVENESS REVIEW
Event date:	02/16/2010
Event:	-MISSING EVENT NAME-
Event date:	02/17/2010
Event:	NOD ON SEMI-ANNUAL EFFECTIVENESS REVIEW
Event date:	02/17/2010
Event:	-MISSING EVENT NAME-
Event date:	05/04/2010
Event:	NOD ON SEMI-ANNUAL EFFECTIVENESS REVIEW
Event date:	05/04/2010
Event:	-MISSING EVENT NAME-
Event date:	05/06/2010
Event:	-MISSING EVENT NAME-
Event date:	06/11/2010
Event:	-MISSING EVENT NAME-
Event date:	06/11/2010
Event:	-MISSING EVENT NAME-
Event date:	07/16/2010
Event:	-MISSING EVENT NAME-
Event date:	07/16/2010
Event:	-MISSING EVENT NAME-

Map ID
Direction
Distance
Elevation

MAP FINDINGS

Site

Database(s)

EDR ID Number
EPA ID Number

USAF LOCKHEED PLT NO. 6 (Continued)

1000270299

Event date:	08/03/2010
Event:	STABILIZATION MEASURES REPORT NOD
Event date:	08/03/2010
Event:	INTERIM MEASURES WORKPLAN APPROVED
Event date:	08/16/2010
Event:	NOD ON SEMI-ANNUAL EFFECTIVENESS REVIEW
Event date:	08/16/2010
Event:	-MISSING EVENT NAME-
Event date:	08/16/2010
Event:	-MISSING EVENT NAME-
Event date:	10/14/2010
Event:	-MISSING EVENT NAME-
Event date:	10/18/2010
Event:	-MISSING EVENT NAME-
Event date:	02/21/2011
Event:	-MISSING EVENT NAME-
Event date:	02/21/2011
Event:	-MISSING EVENT NAME-
Event date:	02/21/2011
Event:	CA PROCESS IS TERMINATED
Event date:	08/05/2011
Event:	-MISSING EVENT NAME-
Event date:	08/05/2011
Event:	NOD ON SEMI-ANNUAL EFFECTIVENESS REVIEW
Event date:	08/30/2011
Event:	-MISSING EVENT NAME-
Event date:	08/30/2011
Event:	NOD ON SEMI-ANNUAL EFFECTIVENESS REVIEW
Event date:	01/20/2012
Event:	-MISSING EVENT NAME-
Event date:	07/31/2012
Event:	-MISSING EVENT NAME-
Event date:	07/31/2012
Event:	NOD ON SEMI-ANNUAL EFFECTIVENESS REVIEW
Event date:	08/02/2012
Event:	NOD ON SEMI-ANNUAL EFFECTIVENESS REVIEW
Event date:	08/02/2012
Event:	-MISSING EVENT NAME-

Map ID
Direction
Distance
Elevation

MAP FINDINGS

Site

Database(s)

EDR ID Number
EPA ID Number

USAF LOCKHEED PLT NO. 6 (Continued)

1000270299

Event date:	11/21/2012
Event:	-MISSING EVENT NAME-
Event date:	01/10/2014
Event:	NOD ON SEMI-ANNUAL EFFECTIVENESS REVIEW
Event date:	01/10/2014
Event:	NOD ON SEMI-ANNUAL EFFECTIVENESS REVIEW
Event date:	01/10/2014
Event:	-MISSING EVENT NAME-
Event date:	01/10/2014
Event:	-MISSING EVENT NAME-
Event date:	01/10/2014
Event:	-MISSING EVENT NAME-
Event date:	01/10/2014
Event:	NOD ON SEMI-ANNUAL EFFECTIVENESS REVIEW
Event date:	03/11/2014
Event:	-MISSING EVENT NAME-
Event date:	03/11/2014
Event:	-MISSING EVENT NAME-
Event date:	03/11/2014
Event:	NOD ON SEMI-ANNUAL EFFECTIVENESS REVIEW
Event date:	03/11/2014
Event:	NOD ON SEMI-ANNUAL EFFECTIVENESS REVIEW
Event date:	03/13/2014
Event:	-MISSING EVENT NAME-
Event date:	03/13/2014
Event:	-MISSING EVENT NAME-
Event date:	03/13/2014
Event:	NOD ON SEMI-ANNUAL EFFECTIVENESS REVIEW
Event date:	03/13/2014
Event:	NOD ON SEMI-ANNUAL EFFECTIVENESS REVIEW
Event date:	03/31/2014
Event:	CMS DRAFT REPORT RECEIVED
Event date:	03/31/2014
Event:	CMS DRAFT REPORT REVIEWED - NOTI ISSUED
Event date:	03/17/2015
Event:	NOD ON SEMI-ANNUAL EFFECTIVENESS REVIEW
Event date:	03/17/2015
Event:	-MISSING EVENT NAME-

Map ID
Direction
Distance
Elevation

MAP FINDINGS

Site

Database(s)

EDR ID Number
EPA ID Number

USAF LOCKHEED PLT NO. 6 (Continued)

1000270299

Event date:	03/17/2015
Event:	-MISSING EVENT NAME-
Event date:	03/17/2015
Event:	NOD ON SEMI-ANNUAL EFFECTIVENESS REVIEW
Event date:	03/20/2015
Event:	-MISSING EVENT NAME-
Event date:	03/20/2015
Event:	-MISSING EVENT NAME-
Event date:	03/20/2015
Event:	NOD ON SEMI-ANNUAL EFFECTIVENESS REVIEW
Event date:	03/20/2015
Event:	NOD ON SEMI-ANNUAL EFFECTIVENESS REVIEW
Event date:	07/07/2015
Event:	-MISSING EVENT NAME-
Event date:	07/07/2015
Event:	NOD ON SEMI-ANNUAL EFFECTIVENESS REVIEW
Event date:	06/27/2016
Event:	-MISSING EVENT NAME-
Event date:	06/27/2016
Event:	-MISSING EVENT NAME-
Event date:	06/27/2016
Event:	NOD ON SEMI-ANNUAL EFFECTIVENESS REVIEW
Event date:	06/27/2016
Event:	NOD ON SEMI-ANNUAL EFFECTIVENESS REVIEW
Event date:	07/07/2016
Event:	NOD ON SEMI-ANNUAL EFFECTIVENESS REVIEW
Event date:	07/07/2016
Event:	-MISSING EVENT NAME-
Event date:	02/02/2017
Event:	-MISSING EVENT NAME-
Event date:	02/02/2017
Event:	NOD ON SEMI-ANNUAL EFFECTIVENESS REVIEW
Event date:	03/14/2017
Event:	-MISSING EVENT NAME-
Event date:	03/31/2017
Event:	INVESTIGATION WORKPLAN RECEIVED
Event date:	04/11/2017
Event:	INVESTIGATION WORKPLAN RECEIVED

Map ID
Direction
Distance
Elevation

MAP FINDINGS

Site

Database(s)

EDR ID Number
EPA ID Number

USAF LOCKHEED PLT NO. 6 (Continued)

1000270299

Event date:	06/08/2017
Event:	INVESTIGATION WORKPLAN NOTICE OF DEFICIENCY ISSUED
Event date:	07/18/2017
Event:	INVESTIGATION WORKPLAN RECEIVED
Event date:	07/25/2017
Event:	INVESTIGATION WORKPLAN RECEIVED
Event date:	07/25/2017
Event:	INVESTIGATION WORKPLAN RECEIVED
Event date:	08/30/2017
Event:	INVESTIGATION WORKPLAN NOTICE OF DEFICIENCY ISSUED
Event date:	09/22/2017
Event:	INVESTIGATION WORKPLAN NOTICE OF DEFICIENCY ISSUED
Event date:	09/22/2017
Event:	INVESTIGATION WORKPLAN RECEIVED
Event date:	09/26/2017
Event:	-MISSING EVENT NAME-
Event date:	09/26/2017
Event:	INVESTIGATION WORKPLAN NOTICE OF DEFICIENCY ISSUED
Event date:	09/26/2017
Event:	NOD ON SEMI-ANNUAL EFFECTIVENESS REVIEW
Event date:	09/28/2017
Event:	INVESTIGATION WORKPLAN NOTICE OF DEFICIENCY ISSUED
Event date:	10/06/2017
Event:	NOD ON SEMI-ANNUAL EFFECTIVENESS REVIEW
Event date:	10/06/2017
Event:	-MISSING EVENT NAME-
Event date:	11/03/2017
Event:	-MISSING EVENT NAME-
Event date:	11/03/2017
Event:	NOD ON SEMI-ANNUAL EFFECTIVENESS REVIEW
Event date:	11/09/2017
Event:	INVESTIGATION WORKPLAN APPROVED
Event date:	11/09/2017
Event:	-MISSING EVENT NAME-
Event date:	11/09/2017
Event:	-MISSING EVENT NAME-
Event date:	11/21/2017
Event:	INVESTIGATION WORKPLAN APPROVED

Map ID
Direction
Distance
Elevation

MAP FINDINGS

Site

Database(s)

EDR ID Number
EPA ID Number

USAF LOCKHEED PLT NO. 6 (Continued)

1000270299

Event date:	11/22/2017
Event:	INVESTIGATION WORKPLAN RECEIVED
Event date:	11/30/2017
Event:	INVESTIGATION WORKPLAN APPROVED
Event date:	12/01/2017
Event:	DRAFT RFI REPORT RECEIVED
Event date:	12/05/2017
Event:	INVESTIGATION WORKPLAN NOTICE OF DEFICIENCY ISSUED
Event date:	12/14/2017
Event:	INVESTIGATION WORKPLAN NOTICE OF DEFICIENCY ISSUED
Event date:	01/11/2018
Event:	-MISSING EVENT NAME-
Event date:	02/01/2018
Event:	INVESTIGATION WORKPLAN RECEIVED
Event date:	02/05/2018
Event:	DRAFT RFI REPORT REVIEWED - NOTI ISSUED
Event date:	02/06/2018
Event:	INVESTIGATION WORKPLAN APPROVED
Event date:	Not reported
Event:	RFA INITIATION
Event date:	Not reported
Event:	RFA INITIATION
Event date:	Not reported
Event:	RFA INITIATION
Event date:	Not reported
Event:	RELEASE TO GW CONTROLLED DETERMINATION-YES, APPLICABLE AS OF THIS DATE
Event date:	Not reported
Event:	RFI APPROVED (FOR CA750)
Event date:	Not reported
Event:	STABILIZATION MEASURES IMPLEMENTED (FOR CA 725)
Event date:	Not reported
Event:	CORRECTIVE MEASURE DESIGN APPROVED (FOR CA 750)
Event date:	Not reported
Event:	CORRECTIVE MEASURE DESIGN APPROVED (FOR CA 725)
Event date:	Not reported
Event:	STABILIZATION MEASURES IMPLEMENTED (FOR CA 750)
Event date:	Not reported
Event:	STABILIZATION MEASURES IMPLEMENTED (FOR CA 750)

Map ID
Direction
Distance
Elevation

MAP FINDINGS

Site

Database(s)

EDR ID Number
EPA ID Number

USAF LOCKHEED PLT NO. 6 (Continued)

1000270299

Event date: Not reported
Event: RFI APPROVED (FOR CA725)

Facility Has Received Notices of Violations:

Regulation violated: Not reported
Area of violation: State Statute or Regulation
Date violation determined: 01/18/2017
Date achieved compliance: Not reported
Violation lead agency: State
Enforcement action: INITIAL 3008(A) COMPLIANCE
Enforcement action date: 06/27/2017
Enf. disposition status: Not reported
Enf. disp. status date: Not reported
Enforcement lead agency: State
Proposed penalty amount: Not reported
Final penalty amount: Not reported
Paid penalty amount: Not reported

Regulation violated: Not reported
Area of violation: Permit Condition or Requirement
Date violation determined: 08/20/2015
Date achieved compliance: 12/09/2015
Violation lead agency: State
Enforcement action: INITIAL 3008(A) COMPLIANCE
Enforcement action date: 09/21/2015
Enf. disposition status: Not reported
Enf. disp. status date: Not reported
Enforcement lead agency: State
Proposed penalty amount: Not reported
Final penalty amount: Not reported
Paid penalty amount: Not reported

Regulation violated: Not reported
Area of violation: Permit Condition or Requirement
Date violation determined: 08/20/2015
Date achieved compliance: 07/30/2016
Violation lead agency: State
Enforcement action: FINAL 3008(A) COMPLIANCE ORDER
Enforcement action date: 07/19/2016
Enf. disposition status: Not reported
Enf. disp. status date: Not reported
Enforcement lead agency: State
Proposed penalty amount: Not reported
Final penalty amount: Not reported
Paid penalty amount: Not reported

Regulation violated: Not reported
Area of violation: Permit Condition or Requirement
Date violation determined: 08/20/2015
Date achieved compliance: 12/09/2015
Violation lead agency: State
Enforcement action: FINAL 3008(A) COMPLIANCE ORDER
Enforcement action date: 07/19/2016
Enf. disposition status: Not reported
Enf. disp. status date: Not reported
Enforcement lead agency: State
Proposed penalty amount: Not reported

Map ID
Direction
Distance
Elevation

MAP FINDINGS

Site

Database(s)

EDR ID Number
EPA ID Number

USAF LOCKHEED PLT NO. 6 (Continued)

1000270299

Final penalty amount: Not reported
Paid penalty amount: Not reported

Regulation violated: Not reported
Area of violation: Permit Condition or Requirement
Date violation determined: 08/20/2015
Date achieved compliance: 01/15/2016
Violation lead agency: State
Enforcement action: FINAL 3008(A) COMPLIANCE ORDER
Enforcement action date: 07/19/2016
Enf. disposition status: Not reported
Enf. disp. status date: Not reported
Enforcement lead agency: State
Proposed penalty amount: Not reported
Final penalty amount: Not reported
Paid penalty amount: Not reported

Regulation violated: Not reported
Area of violation: Permit Condition or Requirement
Date violation determined: 08/20/2015
Date achieved compliance: 11/01/2015
Violation lead agency: State
Enforcement action: INITIAL 3008(A) COMPLIANCE
Enforcement action date: 09/21/2015
Enf. disposition status: Not reported
Enf. disp. status date: Not reported
Enforcement lead agency: State
Proposed penalty amount: Not reported
Final penalty amount: Not reported
Paid penalty amount: Not reported

Regulation violated: Not reported
Area of violation: Permit Condition or Requirement
Date violation determined: 08/20/2015
Date achieved compliance: 11/01/2015
Violation lead agency: State
Enforcement action: FINAL 3008(A) COMPLIANCE ORDER
Enforcement action date: 07/19/2016
Enf. disposition status: Not reported
Enf. disp. status date: Not reported
Enforcement lead agency: State
Proposed penalty amount: Not reported
Final penalty amount: Not reported
Paid penalty amount: Not reported

Regulation violated: Not reported
Area of violation: Permit Condition or Requirement
Date violation determined: 08/20/2015
Date achieved compliance: 07/30/2016
Violation lead agency: State
Enforcement action: INITIAL 3008(A) COMPLIANCE
Enforcement action date: 09/21/2015
Enf. disposition status: Not reported
Enf. disp. status date: Not reported
Enforcement lead agency: State
Proposed penalty amount: Not reported
Final penalty amount: Not reported

Map ID
Direction
Distance
Elevation

MAP FINDINGS

Site

Database(s)

EDR ID Number
EPA ID Number

USAF LOCKHEED PLT NO. 6 (Continued)

1000270299

Paid penalty amount: Not reported

Regulation violated: Not reported
Area of violation: Permit Condition or Requirement
Date violation determined: 08/20/2015
Date achieved compliance: 01/15/2016
Violation lead agency: State
Enforcement action: INITIAL 3008(A) COMPLIANCE
Enforcement action date: 09/21/2015
Enf. disposition status: Not reported
Enf. disp. status date: Not reported
Enforcement lead agency: State
Proposed penalty amount: Not reported
Final penalty amount: Not reported
Paid penalty amount: Not reported

Regulation violated: Not reported
Area of violation: TSD IS-Preparedness and Prevention
Date violation determined: 07/20/2015
Date achieved compliance: 08/18/2015
Violation lead agency: EPA
Enforcement action: Not reported
Enforcement action date: Not reported
Enf. disposition status: Not reported
Enf. disp. status date: Not reported
Enforcement lead agency: Not reported
Proposed penalty amount: Not reported
Final penalty amount: Not reported
Paid penalty amount: Not reported

Regulation violated: Not reported
Area of violation: Generators - Pre-transport
Date violation determined: 07/20/2015
Date achieved compliance: 08/18/2015
Violation lead agency: EPA
Enforcement action: Not reported
Enforcement action date: Not reported
Enf. disposition status: Not reported
Enf. disp. status date: Not reported
Enforcement lead agency: Not reported
Proposed penalty amount: Not reported
Final penalty amount: Not reported
Paid penalty amount: Not reported

Regulation violated: Not reported
Area of violation: Universal Waste - Large Quantity Handlers
Date violation determined: 06/19/2012
Date achieved compliance: 06/20/2012
Violation lead agency: State
Enforcement action: WRITTEN INFORMAL
Enforcement action date: 12/04/2012
Enf. disposition status: Not reported
Enf. disp. status date: Not reported
Enforcement lead agency: State
Proposed penalty amount: Not reported
Final penalty amount: Not reported
Paid penalty amount: Not reported

Map ID
Direction
Distance
Elevation

MAP FINDINGS

Site

Database(s)

EDR ID Number
EPA ID Number

USAF LOCKHEED PLT NO. 6 (Continued)

1000270299

Regulation violated: Not reported
Area of violation: Universal Waste - Large Quantity Handlers
Date violation determined: 06/19/2012
Date achieved compliance: 06/19/2012
Violation lead agency: State
Enforcement action: WRITTEN INFORMAL
Enforcement action date: 12/04/2012
Enf. disposition status: Not reported
Enf. disp. status date: Not reported
Enforcement lead agency: State
Proposed penalty amount: Not reported
Final penalty amount: Not reported
Paid penalty amount: Not reported

Regulation violated: Not reported
Area of violation: Generators - Pre-transport
Date violation determined: 06/19/2012
Date achieved compliance: 06/19/2012
Violation lead agency: State
Enforcement action: WRITTEN INFORMAL
Enforcement action date: 12/04/2012
Enf. disposition status: Not reported
Enf. disp. status date: Not reported
Enforcement lead agency: State
Proposed penalty amount: Not reported
Final penalty amount: Not reported
Paid penalty amount: Not reported

Regulation violated: Not reported
Area of violation: Generators - Pre-transport
Date violation determined: 06/19/2012
Date achieved compliance: 06/20/2012
Violation lead agency: State
Enforcement action: WRITTEN INFORMAL
Enforcement action date: 12/04/2012
Enf. disposition status: Not reported
Enf. disp. status date: Not reported
Enforcement lead agency: State
Proposed penalty amount: Not reported
Final penalty amount: Not reported
Paid penalty amount: Not reported

Regulation violated: Not reported
Area of violation: Permit Condition or Requirement
Date violation determined: 12/03/2007
Date achieved compliance: 05/13/2008
Violation lead agency: State
Enforcement action: WRITTEN INFORMAL
Enforcement action date: 12/19/2007
Enf. disposition status: Not reported
Enf. disp. status date: Not reported
Enforcement lead agency: State
Proposed penalty amount: Not reported
Final penalty amount: Not reported
Paid penalty amount: Not reported

Regulation violated: Not reported

Map ID
Direction
Distance
Elevation

MAP FINDINGS

Site

Database(s)

EDR ID Number
EPA ID Number

USAF LOCKHEED PLT NO. 6 (Continued)

1000270299

Area of violation: Generators - Pre-transport
Date violation determined: 09/29/2006
Date achieved compliance: 09/29/2006
Violation lead agency: State
Enforcement action: WRITTEN INFORMAL
Enforcement action date: 11/13/2006
Enf. disposition status: Not reported
Enf. disp. status date: Not reported
Enforcement lead agency: State
Proposed penalty amount: Not reported
Final penalty amount: Not reported
Paid penalty amount: Not reported

Regulation violated: SR - 273.35(c)(1)
Area of violation: TSD - General
Date violation determined: 09/21/2004
Date achieved compliance: 12/27/2004
Violation lead agency: State
Enforcement action: WRITTEN INFORMAL
Enforcement action date: 11/24/2004
Enf. disposition status: Not reported
Enf. disp. status date: Not reported
Enforcement lead agency: State
Proposed penalty amount: Not reported
Final penalty amount: Not reported
Paid penalty amount: Not reported

Regulation violated: PC - III.A.1
Area of violation: TSD IS-Ground-Water Monitoring
Date violation determined: 09/08/2004
Date achieved compliance: 12/27/2004
Violation lead agency: State
Enforcement action: WRITTEN INFORMAL
Enforcement action date: 11/24/2004
Enf. disposition status: Not reported
Enf. disp. status date: Not reported
Enforcement lead agency: State
Proposed penalty amount: Not reported
Final penalty amount: Not reported
Paid penalty amount: Not reported

Regulation violated: SR - 273.35(c)(1)
Area of violation: Generators - General
Date violation determined: 04/21/2003
Date achieved compliance: 05/29/2003
Violation lead agency: State
Enforcement action: WRITTEN INFORMAL
Enforcement action date: 05/19/2003
Enf. disposition status: Not reported
Enf. disp. status date: Not reported
Enforcement lead agency: State
Proposed penalty amount: Not reported
Final penalty amount: Not reported
Paid penalty amount: Not reported

Regulation violated: PC - I.F.2.d-264.31
Area of violation: TSD - General Facility Standards

Map ID
Direction
Distance
Elevation

MAP FINDINGS

Site

Database(s)

EDR ID Number
EPA ID Number

USAF LOCKHEED PLT NO. 6 (Continued)

1000270299

Date violation determined: 08/20/2002
Date achieved compliance: 09/18/2002
Violation lead agency: State
Enforcement action: WRITTEN INFORMAL
Enforcement action date: 09/18/2002
Enf. disposition status: Not reported
Enf. disp. status date: Not reported
Enforcement lead agency: State
Proposed penalty amount: Not reported
Final penalty amount: Not reported
Paid penalty amount: Not reported

Regulation violated: PC - II.D.
Area of violation: TSD - Closure/Post-Closure
Date violation determined: 03/05/2002
Date achieved compliance: 10/25/2002
Violation lead agency: State
Enforcement action: WRITTEN INFORMAL
Enforcement action date: 07/03/2002
Enf. disposition status: Not reported
Enf. disp. status date: Not reported
Enforcement lead agency: State
Proposed penalty amount: Not reported
Final penalty amount: Not reported
Paid penalty amount: Not reported

Regulation violated: PC - III.A.1
Area of violation: TSD - Closure/Post-Closure
Date violation determined: 03/05/2002
Date achieved compliance: 10/25/2002
Violation lead agency: State
Enforcement action: WRITTEN INFORMAL
Enforcement action date: 07/03/2002
Enf. disposition status: Not reported
Enf. disp. status date: Not reported
Enforcement lead agency: State
Proposed penalty amount: Not reported
Final penalty amount: Not reported
Paid penalty amount: Not reported

Regulation violated: SR - 273.33(d)(2)
Area of violation: Generators - General
Date violation determined: 03/27/2001
Date achieved compliance: 10/09/2001
Violation lead agency: State
Enforcement action: WRITTEN INFORMAL
Enforcement action date: 07/11/2001
Enf. disposition status: Not reported
Enf. disp. status date: Not reported
Enforcement lead agency: State
Proposed penalty amount: Not reported
Final penalty amount: Not reported
Paid penalty amount: Not reported

Regulation violated: SR - 262.34(c)(2)
Area of violation: Generators - Pre-transport
Date violation determined: 03/27/2001

Map ID
Direction
Distance
Elevation

MAP FINDINGS

Site

Database(s)

EDR ID Number
EPA ID Number

USAF LOCKHEED PLT NO. 6 (Continued)

1000270299

Date achieved compliance: 10/09/2001
Violation lead agency: State
Enforcement action: WRITTEN INFORMAL
Enforcement action date: 07/11/2001
Enf. disposition status: Not reported
Enf. disp. status date: Not reported
Enforcement lead agency: State
Proposed penalty amount: Not reported
Final penalty amount: Not reported
Paid penalty amount: Not reported

Regulation violated: SR - 273.33(d)(1)
Area of violation: Generators - General
Date violation determined: 03/27/2001
Date achieved compliance: 10/09/2001
Violation lead agency: State
Enforcement action: WRITTEN INFORMAL
Enforcement action date: 07/11/2001
Enf. disposition status: Not reported
Enf. disp. status date: Not reported
Enforcement lead agency: State
Proposed penalty amount: Not reported
Final penalty amount: Not reported
Paid penalty amount: Not reported

Regulation violated: PC - II.D, 264.228(b)(1)
Area of violation: TSD - Surface Impoundment Standards
Date violation determined: 03/27/2001
Date achieved compliance: 10/09/2001
Violation lead agency: State
Enforcement action: WRITTEN INFORMAL
Enforcement action date: 07/11/2001
Enf. disposition status: Not reported
Enf. disp. status date: Not reported
Enforcement lead agency: State
Proposed penalty amount: Not reported
Final penalty amount: Not reported
Paid penalty amount: Not reported

Regulation violated: PC - IID PERMIT
Area of violation: TSD - Surface Impoundment Standards
Date violation determined: 08/16/2000
Date achieved compliance: 11/29/2000
Violation lead agency: State
Enforcement action: WRITTEN INFORMAL
Enforcement action date: 09/26/2000
Enf. disposition status: Not reported
Enf. disp. status date: Not reported
Enforcement lead agency: State
Proposed penalty amount: Not reported
Final penalty amount: Not reported
Paid penalty amount: Not reported

Regulation violated: SR - Cond #8 of CO-1220
Area of violation: TSD - Closure/Post-Closure
Date violation determined: 04/03/2000
Date achieved compliance: 07/20/2000

Map ID
Direction
Distance
Elevation

MAP FINDINGS

Site

Database(s)

EDR ID Number
EPA ID Number

USAF LOCKHEED PLT NO. 6 (Continued)

1000270299

Violation lead agency: State
Enforcement action: WRITTEN INFORMAL
Enforcement action date: 04/03/2000
Enf. disposition status: Not reported
Enf. disp. status date: Not reported
Enforcement lead agency: State
Proposed penalty amount: Not reported
Final penalty amount: Not reported
Paid penalty amount: Not reported

Regulation violated: SR - 268.7(a)(8)
Area of violation: LDR - General
Date violation determined: 10/22/1999
Date achieved compliance: 12/14/1999
Violation lead agency: State
Enforcement action: Not reported
Enforcement action date: Not reported
Enf. disposition status: Not reported
Enf. disp. status date: Not reported
Enforcement lead agency: Not reported
Proposed penalty amount: Not reported
Final penalty amount: Not reported
Paid penalty amount: Not reported

Regulation violated: SR - 262.34(c)(1)(i)
Area of violation: Generators - Pre-transport
Date violation determined: 10/22/1999
Date achieved compliance: 12/14/1999
Violation lead agency: State
Enforcement action: Not reported
Enforcement action date: Not reported
Enf. disposition status: Not reported
Enf. disp. status date: Not reported
Enforcement lead agency: Not reported
Proposed penalty amount: Not reported
Final penalty amount: Not reported
Paid penalty amount: Not reported

Regulation violated: SR - 262.34(a)(2)
Area of violation: Generators - Pre-transport
Date violation determined: 10/22/1999
Date achieved compliance: 12/14/1999
Violation lead agency: State
Enforcement action: Not reported
Enforcement action date: Not reported
Enf. disposition status: Not reported
Enf. disp. status date: Not reported
Enforcement lead agency: Not reported
Proposed penalty amount: Not reported
Final penalty amount: Not reported
Paid penalty amount: Not reported

Regulation violated: SR - 262.34(a)(3)
Area of violation: Generators - Pre-transport
Date violation determined: 10/22/1999
Date achieved compliance: 12/14/1999
Violation lead agency: State

Map ID
Direction
Distance
Elevation

MAP FINDINGS

Site

Database(s)

EDR ID Number
EPA ID Number

USAF LOCKHEED PLT NO. 6 (Continued)

1000270299

Enforcement action: Not reported
Enforcement action date: Not reported
Enf. disposition status: Not reported
Enf. disp. status date: Not reported
Enforcement lead agency: Not reported
Proposed penalty amount: Not reported
Final penalty amount: Not reported
Paid penalty amount: Not reported

Regulation violated: SR - 1.F.1.e, Post Closure Plan
Area of violation: TSD - Closure/Post-Closure
Date violation determined: 09/14/1999
Date achieved compliance: 10/19/1999
Violation lead agency: State
Enforcement action: WRITTEN INFORMAL
Enforcement action date: 09/14/1999
Enf. disposition status: Not reported
Enf. disp. status date: Not reported
Enforcement lead agency: State
Proposed penalty amount: Not reported
Final penalty amount: Not reported
Paid penalty amount: Not reported

Regulation violated: SR - 264.31
Area of violation: TSD - Preparedness and Prevention
Date violation determined: 07/29/1998
Date achieved compliance: 07/29/1998
Violation lead agency: State
Enforcement action: WRITTEN INFORMAL
Enforcement action date: 07/29/1998
Enf. disposition status: Not reported
Enf. disp. status date: Not reported
Enforcement lead agency: State
Proposed penalty amount: Not reported
Final penalty amount: Not reported
Paid penalty amount: Not reported

Regulation violated: SR - 262.34(c)(1)(i)
Area of violation: Generators - Pre-transport
Date violation determined: 07/29/1998
Date achieved compliance: 07/29/1998
Violation lead agency: State
Enforcement action: WRITTEN INFORMAL
Enforcement action date: 07/29/1998
Enf. disposition status: Not reported
Enf. disp. status date: Not reported
Enforcement lead agency: State
Proposed penalty amount: Not reported
Final penalty amount: Not reported
Paid penalty amount: Not reported

Regulation violated: SR - 264.15(D)
Area of violation: TSD - General Facility Standards
Date violation determined: 07/29/1998
Date achieved compliance: 07/29/1998
Violation lead agency: State
Enforcement action: WRITTEN INFORMAL

Map ID
Direction
Distance
Elevation

MAP FINDINGS

Site

Database(s)

EDR ID Number
EPA ID Number

USAF LOCKHEED PLT NO. 6 (Continued)

1000270299

Enforcement action date: 07/29/1998
Enf. disposition status: Not reported
Enf. disp. status date: Not reported
Enforcement lead agency: State
Proposed penalty amount: Not reported
Final penalty amount: Not reported
Paid penalty amount: Not reported

Regulation violated: SR - 264.14(A)
Area of violation: TSD - General Facility Standards
Date violation determined: 07/29/1998
Date achieved compliance: 09/03/1998
Violation lead agency: State
Enforcement action: WRITTEN INFORMAL
Enforcement action date: 07/29/1998
Enf. disposition status: Not reported
Enf. disp. status date: Not reported
Enforcement lead agency: State
Proposed penalty amount: Not reported
Final penalty amount: Not reported
Paid penalty amount: Not reported

Regulation violated: SR - 264.228(B)(1)
Area of violation: TSD - Surface Impoundment Standards
Date violation determined: 07/29/1998
Date achieved compliance: 07/29/1998
Violation lead agency: State
Enforcement action: WRITTEN INFORMAL
Enforcement action date: 07/29/1998
Enf. disposition status: Not reported
Enf. disp. status date: Not reported
Enforcement lead agency: State
Proposed penalty amount: Not reported
Final penalty amount: Not reported
Paid penalty amount: Not reported

Regulation violated: SR - COND 19 OF CO #EPD-HW-1220
Area of violation: TSD - Contingency Plan and Emergency Procedures
Date violation determined: 10/21/1997
Date achieved compliance: 02/27/1998
Violation lead agency: State
Enforcement action: WRITTEN INFORMAL
Enforcement action date: 10/21/1997
Enf. disposition status: Not reported
Enf. disp. status date: Not reported
Enforcement lead agency: State
Proposed penalty amount: Not reported
Final penalty amount: Not reported
Paid penalty amount: Not reported

Regulation violated: SR - SECTION IV.E.1 OF PERMIT
Area of violation: TSD IS-Ground-Water Monitoring
Date violation determined: 08/12/1997
Date achieved compliance: 08/12/1997
Violation lead agency: State
Enforcement action: WRITTEN INFORMAL
Enforcement action date: 08/12/1997

Map ID
Direction
Distance
Elevation

MAP FINDINGS

Site

Database(s)

EDR ID Number
EPA ID Number

USAF LOCKHEED PLT NO. 6 (Continued)

1000270299

Enf. disposition status: Not reported
Enf. disp. status date: Not reported
Enforcement lead agency: State
Proposed penalty amount: Not reported
Final penalty amount: Not reported
Paid penalty amount: Not reported

Regulation violated: SR - SECTION III.E.1 OF PERMIT
Area of violation: TSD IS-Ground-Water Monitoring
Date violation determined: 08/12/1997
Date achieved compliance: 08/12/1997
Violation lead agency: State
Enforcement action: WRITTEN INFORMAL
Enforcement action date: 08/12/1997
Enf. disposition status: Not reported
Enf. disp. status date: Not reported
Enforcement lead agency: State
Proposed penalty amount: Not reported
Final penalty amount: Not reported
Paid penalty amount: Not reported

Regulation violated: SR - 262.11
Area of violation: Generators - General
Date violation determined: 03/27/1997
Date achieved compliance: 06/30/1997
Violation lead agency: State
Enforcement action: WRITTEN INFORMAL
Enforcement action date: 03/27/1997
Enf. disposition status: Not reported
Enf. disp. status date: Not reported
Enforcement lead agency: State
Proposed penalty amount: Not reported
Final penalty amount: Not reported
Paid penalty amount: Not reported

Regulation violated: SR - 268.7(a)(7)
Area of violation: LDR - General
Date violation determined: 03/27/1997
Date achieved compliance: 06/30/1997
Violation lead agency: State
Enforcement action: WRITTEN INFORMAL
Enforcement action date: 03/27/1997
Enf. disposition status: Not reported
Enf. disp. status date: Not reported
Enforcement lead agency: State
Proposed penalty amount: Not reported
Final penalty amount: Not reported
Paid penalty amount: Not reported

Regulation violated: SR - 279.22(c)(1)
Area of violation: Generators - General
Date violation determined: 03/27/1997
Date achieved compliance: 06/30/1997
Violation lead agency: State
Enforcement action: WRITTEN INFORMAL
Enforcement action date: 03/27/1997
Enf. disposition status: Not reported

Map ID
Direction
Distance
Elevation

MAP FINDINGS

Site

Database(s)

EDR ID Number
EPA ID Number

USAF LOCKHEED PLT NO. 6 (Continued)

1000270299

Enf. disp. status date: Not reported
Enforcement lead agency: State
Proposed penalty amount: Not reported
Final penalty amount: Not reported
Paid penalty amount: Not reported

Regulation violated: SR - 262.34(c)(1)(i)
Area of violation: Generators - Pre-transport
Date violation determined: 03/27/1997
Date achieved compliance: 06/30/1997
Violation lead agency: State
Enforcement action: WRITTEN INFORMAL
Enforcement action date: 03/27/1997
Enf. disposition status: Not reported
Enf. disp. status date: Not reported
Enforcement lead agency: State
Proposed penalty amount: Not reported
Final penalty amount: Not reported
Paid penalty amount: Not reported

Regulation violated: SR - PERMIT SEC III.D(B-90 IMP)
Area of violation: TSD IS-Ground-Water Monitoring
Date violation determined: 10/04/1996
Date achieved compliance: 11/07/1997
Violation lead agency: State
Enforcement action: WRITTEN INFORMAL
Enforcement action date: 10/04/1996
Enf. disposition status: Not reported
Enf. disp. status date: Not reported
Enforcement lead agency: State
Proposed penalty amount: Not reported
Final penalty amount: Not reported
Paid penalty amount: Not reported

Regulation violated: SR - PERMIT SEC IV.E.1 - WELL LOC &
Area of violation: TSD IS-Ground-Water Monitoring
Date violation determined: 10/04/1996
Date achieved compliance: 06/09/1997
Violation lead agency: State
Enforcement action: WRITTEN INFORMAL
Enforcement action date: 10/04/1996
Enf. disposition status: Not reported
Enf. disp. status date: Not reported
Enforcement lead agency: State
Proposed penalty amount: Not reported
Final penalty amount: Not reported
Paid penalty amount: Not reported

Regulation violated: SR - PERMIT SEC III.E.1-WELL LOC &
Area of violation: TSD IS-Ground-Water Monitoring
Date violation determined: 10/04/1996
Date achieved compliance: 06/09/1997
Violation lead agency: State
Enforcement action: WRITTEN INFORMAL
Enforcement action date: 10/04/1996
Enf. disposition status: Not reported
Enf. disp. status date: Not reported

Map ID
Direction
Distance
Elevation

MAP FINDINGS

Site

Database(s)

EDR ID Number
EPA ID Number

USAF LOCKHEED PLT NO. 6 (Continued)

1000270299

Enforcement lead agency: State
Proposed penalty amount: Not reported
Final penalty amount: Not reported
Paid penalty amount: Not reported

Regulation violated: SR - 262.34(c)(1)(i)
Area of violation: Generators - General
Date violation determined: 07/17/1996
Date achieved compliance: 08/21/1996
Violation lead agency: State
Enforcement action: WRITTEN INFORMAL
Enforcement action date: 07/17/1996
Enf. disposition status: Not reported
Enf. disp. status date: Not reported
Enforcement lead agency: State
Proposed penalty amount: Not reported
Final penalty amount: Not reported
Paid penalty amount: Not reported

Regulation violated: SR - 262.34(c)(1)
Area of violation: Generators - General
Date violation determined: 07/17/1996
Date achieved compliance: 08/21/1996
Violation lead agency: State
Enforcement action: WRITTEN INFORMAL
Enforcement action date: 07/17/1996
Enf. disposition status: Not reported
Enf. disp. status date: Not reported
Enforcement lead agency: State
Proposed penalty amount: Not reported
Final penalty amount: Not reported
Paid penalty amount: Not reported

Regulation violated: SR - 264.228(b)(1)
Area of violation: TSD - Closure/Post-Closure
Date violation determined: 07/17/1996
Date achieved compliance: 08/21/1996
Violation lead agency: State
Enforcement action: WRITTEN INFORMAL
Enforcement action date: 07/17/1996
Enf. disposition status: Not reported
Enf. disp. status date: Not reported
Enforcement lead agency: State
Proposed penalty amount: Not reported
Final penalty amount: Not reported
Paid penalty amount: Not reported

Regulation violated: SR - 268.9(c)
Area of violation: LDR - General
Date violation determined: 06/27/1996
Date achieved compliance: 09/04/1996
Violation lead agency: State
Enforcement action: WRITTEN INFORMAL
Enforcement action date: 06/27/1996
Enf. disposition status: Not reported
Enf. disp. status date: Not reported
Enforcement lead agency: State

Map ID
Direction
Distance
Elevation

MAP FINDINGS

Site

Database(s)

EDR ID Number
EPA ID Number

USAF LOCKHEED PLT NO. 6 (Continued)

1000270299

Proposed penalty amount: Not reported
Final penalty amount: Not reported
Paid penalty amount: Not reported

Regulation violated: SR - 262.34(c)(1)(ii)
Area of violation: Generators - Pre-transport
Date violation determined: 06/27/1996
Date achieved compliance: 09/04/1996
Violation lead agency: State
Enforcement action: WRITTEN INFORMAL
Enforcement action date: 06/27/1996
Enf. disposition status: Not reported
Enf. disp. status date: Not reported
Enforcement lead agency: State
Proposed penalty amount: Not reported
Final penalty amount: Not reported
Paid penalty amount: Not reported

Regulation violated: SR - 268.7(a)(1)
Area of violation: LDR - General
Date violation determined: 06/27/1996
Date achieved compliance: 09/04/1996
Violation lead agency: State
Enforcement action: WRITTEN INFORMAL
Enforcement action date: 06/27/1996
Enf. disposition status: Not reported
Enf. disp. status date: Not reported
Enforcement lead agency: State
Proposed penalty amount: Not reported
Final penalty amount: Not reported
Paid penalty amount: Not reported

Regulation violated: SR - REG 32 OF CO#1220
Area of violation: TSD - General
Date violation determined: 06/27/1996
Date achieved compliance: 09/04/1996
Violation lead agency: State
Enforcement action: WRITTEN INFORMAL
Enforcement action date: 06/27/1996
Enf. disposition status: Not reported
Enf. disp. status date: Not reported
Enforcement lead agency: State
Proposed penalty amount: Not reported
Final penalty amount: Not reported
Paid penalty amount: Not reported

Regulation violated: SR - PERMIT II.B.10
Area of violation: TSD - Container Use and Management
Date violation determined: 06/27/1996
Date achieved compliance: 09/04/1996
Violation lead agency: State
Enforcement action: WRITTEN INFORMAL
Enforcement action date: 06/27/1996
Enf. disposition status: Not reported
Enf. disp. status date: Not reported
Enforcement lead agency: State
Proposed penalty amount: Not reported

Map ID
Direction
Distance
Elevation

MAP FINDINGS

Site

Database(s)

EDR ID Number
EPA ID Number

USAF LOCKHEED PLT NO. 6 (Continued)

1000270299

Final penalty amount: Not reported
Paid penalty amount: Not reported

Regulation violated: SR - 264.15(c)
Area of violation: TSD - General Facility Standards
Date violation determined: 06/27/1996
Date achieved compliance: 09/04/1996
Violation lead agency: State
Enforcement action: WRITTEN INFORMAL
Enforcement action date: 06/27/1996
Enf. disposition status: Not reported
Enf. disp. status date: Not reported
Enforcement lead agency: State
Proposed penalty amount: Not reported
Final penalty amount: Not reported
Paid penalty amount: Not reported

Regulation violated: SR - 264.15(d)
Area of violation: TSD - General Facility Standards
Date violation determined: 06/27/1996
Date achieved compliance: 09/04/1996
Violation lead agency: State
Enforcement action: WRITTEN INFORMAL
Enforcement action date: 06/27/1996
Enf. disposition status: Not reported
Enf. disp. status date: Not reported
Enforcement lead agency: State
Proposed penalty amount: Not reported
Final penalty amount: Not reported
Paid penalty amount: Not reported

Regulation violated: SR - 264.175(b)(1)
Area of violation: TSD - Container Use and Management
Date violation determined: 06/27/1996
Date achieved compliance: 09/04/1996
Violation lead agency: State
Enforcement action: WRITTEN INFORMAL
Enforcement action date: 06/27/1996
Enf. disposition status: Not reported
Enf. disp. status date: Not reported
Enforcement lead agency: State
Proposed penalty amount: Not reported
Final penalty amount: Not reported
Paid penalty amount: Not reported

Regulation violated: SR - 264.117(b) & 264.14(c)
Area of violation: TSD - General Facility Standards
Date violation determined: 04/29/1996
Date achieved compliance: 04/29/1996
Violation lead agency: State
Enforcement action: WRITTEN INFORMAL
Enforcement action date: 04/29/1996
Enf. disposition status: Not reported
Enf. disp. status date: Not reported
Enforcement lead agency: State
Proposed penalty amount: Not reported
Final penalty amount: Not reported

Map ID
Direction
Distance
Elevation

MAP FINDINGS

Site

Database(s)

EDR ID Number
EPA ID Number

USAF LOCKHEED PLT NO. 6 (Continued)

1000270299

Paid penalty amount: Not reported

Regulation violated: SR - 262.34(a)(2&3)
Area of violation: Generators - General
Date violation determined: 04/29/1996
Date achieved compliance: 04/29/1996
Violation lead agency: State
Enforcement action: WRITTEN INFORMAL
Enforcement action date: 04/29/1996
Enf. disposition status: Not reported
Enf. disp. status date: Not reported
Enforcement lead agency: State
Proposed penalty amount: Not reported
Final penalty amount: Not reported
Paid penalty amount: Not reported

Regulation violated: Not reported
Area of violation: Generators - Pre-transport
Date violation determined: 12/14/1995
Date achieved compliance: 03/26/1996
Violation lead agency: EPA
Enforcement action: Not reported
Enforcement action date: Not reported
Enf. disposition status: Not reported
Enf. disp. status date: Not reported
Enforcement lead agency: Not reported
Proposed penalty amount: Not reported
Final penalty amount: Not reported
Paid penalty amount: Not reported

Regulation violated: Not reported
Area of violation: TSD IS-Ground-Water Monitoring
Date violation determined: 12/04/1995
Date achieved compliance: 03/26/1996
Violation lead agency: EPA
Enforcement action: Not reported
Enforcement action date: Not reported
Enf. disposition status: Not reported
Enf. disp. status date: Not reported
Enforcement lead agency: Not reported
Proposed penalty amount: Not reported
Final penalty amount: Not reported
Paid penalty amount: Not reported

Regulation violated: Not reported
Area of violation: Generators - Pre-transport
Date violation determined: 12/04/1995
Date achieved compliance: 03/26/1996
Violation lead agency: EPA
Enforcement action: Not reported
Enforcement action date: Not reported
Enf. disposition status: Not reported
Enf. disp. status date: Not reported
Enforcement lead agency: Not reported
Proposed penalty amount: Not reported
Final penalty amount: Not reported
Paid penalty amount: Not reported

Map ID
Direction
Distance
Elevation

MAP FINDINGS

Site

Database(s)

EDR ID Number
EPA ID Number

USAF LOCKHEED PLT NO. 6 (Continued)

1000270299

Regulation violated: Not reported
Area of violation: Permits - Application
Date violation determined: 12/04/1995
Date achieved compliance: 03/26/1996
Violation lead agency: EPA
Enforcement action: Not reported
Enforcement action date: Not reported
Enf. disposition status: Not reported
Enf. disp. status date: Not reported
Enforcement lead agency: Not reported
Proposed penalty amount: Not reported
Final penalty amount: Not reported
Paid penalty amount: Not reported

Regulation violated: Not reported
Area of violation: TSD - Surface Impoundment Standards
Date violation determined: 12/04/1995
Date achieved compliance: 03/26/1996
Violation lead agency: EPA
Enforcement action: Not reported
Enforcement action date: Not reported
Enf. disposition status: Not reported
Enf. disp. status date: Not reported
Enforcement lead agency: Not reported
Proposed penalty amount: Not reported
Final penalty amount: Not reported
Paid penalty amount: Not reported

Regulation violated: SR - PERMIT SECTION II.B.12
Area of violation: TSD - General Facility Standards
Date violation determined: 09/15/1995
Date achieved compliance: 04/29/1996
Violation lead agency: State
Enforcement action: INITIAL 3008(A) COMPLIANCE
Enforcement action date: 10/31/1995
Enf. disposition status: Not reported
Enf. disp. status date: Not reported
Enforcement lead agency: State
Proposed penalty amount: Not reported
Final penalty amount: Not reported
Paid penalty amount: Not reported

Regulation violated: SR - 279.22(c)LABELS
Area of violation: Generators - General
Date violation determined: 09/15/1995
Date achieved compliance: 04/29/1996
Violation lead agency: State
Enforcement action: INITIAL 3008(A) COMPLIANCE
Enforcement action date: 10/31/1995
Enf. disposition status: Not reported
Enf. disp. status date: Not reported
Enforcement lead agency: State
Proposed penalty amount: Not reported
Final penalty amount: Not reported
Paid penalty amount: Not reported

Regulation violated: SR - 262.34(c)(2)

Map ID
Direction
Distance
Elevation

MAP FINDINGS

Site

Database(s)

EDR ID Number
EPA ID Number

USAF LOCKHEED PLT NO. 6 (Continued)

1000270299

Area of violation: Generators - General
Date violation determined: 09/15/1995
Date achieved compliance: 05/30/1996
Violation lead agency: State
Enforcement action: INITIAL 3008(A) COMPLIANCE
Enforcement action date: 10/31/1995
Enf. disposition status: Not reported
Enf. disp. status date: Not reported
Enforcement lead agency: State
Proposed penalty amount: Not reported
Final penalty amount: Not reported
Paid penalty amount: Not reported

Regulation violated: SR - 279.22(c)LABELS
Area of violation: Generators - General
Date violation determined: 09/15/1995
Date achieved compliance: 04/29/1996
Violation lead agency: State
Enforcement action: VERBAL INFORMAL
Enforcement action date: 12/15/1995
Enf. disposition status: Not reported
Enf. disp. status date: Not reported
Enforcement lead agency: State
Proposed penalty amount: Not reported
Final penalty amount: Not reported
Paid penalty amount: Not reported

Regulation violated: SR - PERMIT SECTION II.B.10
Area of violation: TSD - General Facility Standards
Date violation determined: 09/15/1995
Date achieved compliance: 04/29/1996
Violation lead agency: State
Enforcement action: INITIAL 3008(A) COMPLIANCE
Enforcement action date: 10/31/1995
Enf. disposition status: Not reported
Enf. disp. status date: Not reported
Enforcement lead agency: State
Proposed penalty amount: Not reported
Final penalty amount: Not reported
Paid penalty amount: Not reported

Regulation violated: SR - 265.173(a)
Area of violation: Generators - General
Date violation determined: 09/15/1995
Date achieved compliance: 05/30/1996
Violation lead agency: State
Enforcement action: WRITTEN INFORMAL
Enforcement action date: 11/15/1995
Enf. disposition status: Not reported
Enf. disp. status date: Not reported
Enforcement lead agency: State
Proposed penalty amount: Not reported
Final penalty amount: Not reported
Paid penalty amount: Not reported

Regulation violated: SR - PERMIT SECTION 1.A.1
Area of violation: Generators - General

Map ID
Direction
Distance
Elevation

MAP FINDINGS

Site

Database(s)

EDR ID Number
EPA ID Number

USAF LOCKHEED PLT NO. 6 (Continued)

1000270299

Date violation determined: 09/15/1995
Date achieved compliance: 05/30/1996
Violation lead agency: State
Enforcement action: WRITTEN INFORMAL
Enforcement action date: 11/15/1995
Enf. disposition status: Not reported
Enf. disp. status date: Not reported
Enforcement lead agency: State
Proposed penalty amount: Not reported
Final penalty amount: Not reported
Paid penalty amount: Not reported

Regulation violated: SR - 265.174
Area of violation: Generators - Records/Reporting
Date violation determined: 09/15/1995
Date achieved compliance: 05/30/1996
Violation lead agency: State
Enforcement action: INITIAL 3008(A) COMPLIANCE
Enforcement action date: 10/31/1995
Enf. disposition status: Not reported
Enf. disp. status date: Not reported
Enforcement lead agency: State
Proposed penalty amount: Not reported
Final penalty amount: Not reported
Paid penalty amount: Not reported

Regulation violated: SR - PERMIT SECTION II.B.11
Area of violation: TSD - General Facility Standards
Date violation determined: 09/15/1995
Date achieved compliance: 04/29/1996
Violation lead agency: State
Enforcement action: INITIAL 3008(A) COMPLIANCE
Enforcement action date: 10/31/1995
Enf. disposition status: Not reported
Enf. disp. status date: Not reported
Enforcement lead agency: State
Proposed penalty amount: Not reported
Final penalty amount: Not reported
Paid penalty amount: Not reported

Regulation violated: SR - SECTION 391-1-11-.08
Area of violation: Generators - General
Date violation determined: 09/15/1995
Date achieved compliance: 05/30/1996
Violation lead agency: State
Enforcement action: INITIAL 3008(A) COMPLIANCE
Enforcement action date: 10/31/1995
Enf. disposition status: Not reported
Enf. disp. status date: Not reported
Enforcement lead agency: State
Proposed penalty amount: Not reported
Final penalty amount: Not reported
Paid penalty amount: Not reported

Regulation violated: SR - PERMIT SECTION 1.A.1
Area of violation: Generators - General
Date violation determined: 09/15/1995

Map ID
Direction
Distance
Elevation

MAP FINDINGS

Site

Database(s)

EDR ID Number
EPA ID Number

USAF LOCKHEED PLT NO. 6 (Continued)

1000270299

Date achieved compliance: 05/30/1996
Violation lead agency: State
Enforcement action: WRITTEN INFORMAL
Enforcement action date: 04/29/1996
Enf. disposition status: Not reported
Enf. disp. status date: Not reported
Enforcement lead agency: State
Proposed penalty amount: Not reported
Final penalty amount: Not reported
Paid penalty amount: Not reported

Regulation violated: SR - 265.173(a)
Area of violation: Generators - General
Date violation determined: 09/15/1995
Date achieved compliance: 05/30/1996
Violation lead agency: State
Enforcement action: WRITTEN INFORMAL
Enforcement action date: 04/29/1996
Enf. disposition status: Not reported
Enf. disp. status date: Not reported
Enforcement lead agency: State
Proposed penalty amount: Not reported
Final penalty amount: Not reported
Paid penalty amount: Not reported

Regulation violated: SR - 262.11 HWD
Area of violation: Generators - General
Date violation determined: 09/15/1995
Date achieved compliance: 04/29/1996
Violation lead agency: State
Enforcement action: WRITTEN INFORMAL
Enforcement action date: 04/29/1996
Enf. disposition status: Not reported
Enf. disp. status date: Not reported
Enforcement lead agency: State
Proposed penalty amount: Not reported
Final penalty amount: Not reported
Paid penalty amount: Not reported

Regulation violated: SR - PERMIT SECTION 1.G.1.
Area of violation: TSD - Preparedness and Prevention
Date violation determined: 09/15/1995
Date achieved compliance: 04/29/1996
Violation lead agency: State
Enforcement action: INITIAL 3008(A) COMPLIANCE
Enforcement action date: 10/31/1995
Enf. disposition status: Not reported
Enf. disp. status date: Not reported
Enforcement lead agency: State
Proposed penalty amount: Not reported
Final penalty amount: Not reported
Paid penalty amount: Not reported

Regulation violated: SR - PERMIT SECTION 1.A.1
Area of violation: Generators - General
Date violation determined: 09/15/1995
Date achieved compliance: 05/30/1996

Map ID
Direction
Distance
Elevation

MAP FINDINGS

Site

Database(s)

EDR ID Number
EPA ID Number

USAF LOCKHEED PLT NO. 6 (Continued)

1000270299

Violation lead agency: State
Enforcement action: INITIAL 3008(A) COMPLIANCE
Enforcement action date: 10/31/1995
Enf. disposition status: Not reported
Enf. disp. status date: Not reported
Enforcement lead agency: State
Proposed penalty amount: Not reported
Final penalty amount: Not reported
Paid penalty amount: Not reported

Regulation violated: SR - 279.22(c)LABELS
Area of violation: Generators - General
Date violation determined: 09/15/1995
Date achieved compliance: 04/29/1996
Violation lead agency: State
Enforcement action: WRITTEN INFORMAL
Enforcement action date: 04/29/1996
Enf. disposition status: Not reported
Enf. disp. status date: Not reported
Enforcement lead agency: State
Proposed penalty amount: Not reported
Final penalty amount: Not reported
Paid penalty amount: Not reported

Regulation violated: SR - SECTION 391-11-.08
Area of violation: Generators - General
Date violation determined: 09/15/1995
Date achieved compliance: 05/30/1996
Violation lead agency: State
Enforcement action: INITIAL 3008(A) COMPLIANCE
Enforcement action date: 10/31/1995
Enf. disposition status: Not reported
Enf. disp. status date: Not reported
Enforcement lead agency: State
Proposed penalty amount: Not reported
Final penalty amount: Not reported
Paid penalty amount: Not reported

Regulation violated: SR - 279.22(c)LABELS
Area of violation: Generators - General
Date violation determined: 09/15/1995
Date achieved compliance: 04/29/1996
Violation lead agency: State
Enforcement action: WRITTEN INFORMAL
Enforcement action date: 11/15/1995
Enf. disposition status: Not reported
Enf. disp. status date: Not reported
Enforcement lead agency: State
Proposed penalty amount: Not reported
Final penalty amount: Not reported
Paid penalty amount: Not reported

Regulation violated: SR - SECTION 391-3-11-.08
Area of violation: Generators - General
Date violation determined: 09/15/1995
Date achieved compliance: 05/30/1996
Violation lead agency: State

Map ID
Direction
Distance
Elevation

MAP FINDINGS

Site

Database(s)

EDR ID Number
EPA ID Number

USAF LOCKHEED PLT NO. 6 (Continued)

1000270299

Enforcement action: INITIAL 3008(A) COMPLIANCE
Enforcement action date: 10/31/1995
Enf. disposition status: Not reported
Enf. disp. status date: Not reported
Enforcement lead agency: State
Proposed penalty amount: Not reported
Final penalty amount: Not reported
Paid penalty amount: Not reported

Regulation violated: SR - 265.173(a)
Area of violation: Generators - General
Date violation determined: 09/15/1995
Date achieved compliance: 05/30/1996
Violation lead agency: State
Enforcement action: INITIAL 3008(A) COMPLIANCE
Enforcement action date: 10/31/1995
Enf. disposition status: Not reported
Enf. disp. status date: Not reported
Enforcement lead agency: State
Proposed penalty amount: Not reported
Final penalty amount: Not reported
Paid penalty amount: Not reported

Regulation violated: SR - 262.11 HWD
Area of violation: Generators - General
Date violation determined: 09/15/1995
Date achieved compliance: 04/29/1996
Violation lead agency: State
Enforcement action: INITIAL 3008(A) COMPLIANCE
Enforcement action date: 10/31/1995
Enf. disposition status: Not reported
Enf. disp. status date: Not reported
Enforcement lead agency: State
Proposed penalty amount: Not reported
Final penalty amount: Not reported
Paid penalty amount: Not reported

Regulation violated: SR - 262.11 HWD
Area of violation: Generators - General
Date violation determined: 09/15/1995
Date achieved compliance: 04/29/1996
Violation lead agency: State
Enforcement action: WRITTEN INFORMAL
Enforcement action date: 11/15/1995
Enf. disposition status: Not reported
Enf. disp. status date: Not reported
Enforcement lead agency: State
Proposed penalty amount: Not reported
Final penalty amount: Not reported
Paid penalty amount: Not reported

Regulation violated: SR - PERMIT SECTION V.D.3.
Area of violation: TSD - General Facility Standards
Date violation determined: 06/06/1995
Date achieved compliance: 09/08/1995
Violation lead agency: State
Enforcement action: VERBAL INFORMAL

Map ID
Direction
Distance
Elevation

MAP FINDINGS

Site

Database(s)

EDR ID Number
EPA ID Number

USAF LOCKHEED PLT NO. 6 (Continued)

1000270299

Enforcement action date: 08/23/1995
Enf. disposition status: Not reported
Enf. disp. status date: Not reported
Enforcement lead agency: State
Proposed penalty amount: Not reported
Final penalty amount: Not reported
Paid penalty amount: Not reported

Regulation violated: SR - PERMIT SECTION V.D.3.
Area of violation: TSD - General Facility Standards
Date violation determined: 06/06/1995
Date achieved compliance: 09/08/1995
Violation lead agency: State
Enforcement action: VERBAL INFORMAL
Enforcement action date: 07/25/1995
Enf. disposition status: Not reported
Enf. disp. status date: Not reported
Enforcement lead agency: State
Proposed penalty amount: Not reported
Final penalty amount: Not reported
Paid penalty amount: Not reported

Regulation violated: SR - PERMIT SECTION V.D.3.
Area of violation: TSD - General Facility Standards
Date violation determined: 06/06/1995
Date achieved compliance: 09/08/1995
Violation lead agency: State
Enforcement action: VERBAL INFORMAL
Enforcement action date: 09/20/1995
Enf. disposition status: Not reported
Enf. disp. status date: Not reported
Enforcement lead agency: State
Proposed penalty amount: Not reported
Final penalty amount: Not reported
Paid penalty amount: Not reported

Regulation violated: SR - PERMIT SECT V.D.3.
Area of violation: TSD - General Facility Standards
Date violation determined: 06/06/1995
Date achieved compliance: 09/08/1995
Violation lead agency: State
Enforcement action: VERBAL INFORMAL
Enforcement action date: 08/23/1995
Enf. disposition status: Not reported
Enf. disp. status date: Not reported
Enforcement lead agency: State
Proposed penalty amount: Not reported
Final penalty amount: Not reported
Paid penalty amount: Not reported

Regulation violated: SR - PERMIT SECT V.D.3.
Area of violation: TSD - General Facility Standards
Date violation determined: 06/06/1995
Date achieved compliance: 09/08/1995
Violation lead agency: State
Enforcement action: VERBAL INFORMAL
Enforcement action date: 09/20/1995

Map ID
Direction
Distance
Elevation

MAP FINDINGS

Site

Database(s)

EDR ID Number
EPA ID Number

USAF LOCKHEED PLT NO. 6 (Continued)

1000270299

Enf. disposition status: Not reported
Enf. disp. status date: Not reported
Enforcement lead agency: State
Proposed penalty amount: Not reported
Final penalty amount: Not reported
Paid penalty amount: Not reported

Regulation violated: SR - PERMIT SECT V.D.3.
Area of violation: TSD - General Facility Standards
Date violation determined: 06/06/1995
Date achieved compliance: 09/08/1995
Violation lead agency: State
Enforcement action: VERBAL INFORMAL
Enforcement action date: 07/25/1995
Enf. disposition status: Not reported
Enf. disp. status date: Not reported
Enforcement lead agency: State
Proposed penalty amount: Not reported
Final penalty amount: Not reported
Paid penalty amount: Not reported

Regulation violated: SR - PERMIT SECT.V.D.3
Area of violation: TSD - General Facility Standards
Date violation determined: 03/09/1995
Date achieved compliance: 01/02/1996
Violation lead agency: State
Enforcement action: VERBAL INFORMAL
Enforcement action date: 05/05/1995
Enf. disposition status: Not reported
Enf. disp. status date: Not reported
Enforcement lead agency: State
Proposed penalty amount: Not reported
Final penalty amount: Not reported
Paid penalty amount: Not reported

Regulation violated: SR - PERMIT SECT.V.D.3
Area of violation: TSD - General Facility Standards
Date violation determined: 03/09/1995
Date achieved compliance: 01/02/1996
Violation lead agency: State
Enforcement action: INITIAL 3008(A) COMPLIANCE
Enforcement action date: 04/05/1995
Enf. disposition status: Not reported
Enf. disp. status date: Not reported
Enforcement lead agency: State
Proposed penalty amount: Not reported
Final penalty amount: Not reported
Paid penalty amount: Not reported

Regulation violated: SR - PERMIT SECT.V.D.3
Area of violation: TSD - General Facility Standards
Date violation determined: 03/09/1995
Date achieved compliance: 01/02/1996
Violation lead agency: State
Enforcement action: VERBAL INFORMAL
Enforcement action date: 05/10/1995
Enf. disposition status: Not reported

Map ID
Direction
Distance
Elevation

MAP FINDINGS

Site

Database(s)

EDR ID Number
EPA ID Number

USAF LOCKHEED PLT NO. 6 (Continued)

1000270299

Enf. disp. status date: Not reported
Enforcement lead agency: State
Proposed penalty amount: Not reported
Final penalty amount: Not reported
Paid penalty amount: Not reported

Regulation violated: SR - PERMIT SECT.V.D.3
Area of violation: TSD - General Facility Standards
Date violation determined: 03/09/1995
Date achieved compliance: 01/02/1996
Violation lead agency: State
Enforcement action: FINAL 3008(A) COMPLIANCE ORDER
Enforcement action date: 01/02/1996
Enf. disposition status: Not reported
Enf. disp. status date: Not reported
Enforcement lead agency: State
Proposed penalty amount: Not reported
Final penalty amount: 99000
Paid penalty amount: 99000

Regulation violated: SR - PERMIT SECT IC9
Area of violation: TSD - General Facility Standards
Date violation determined: 01/31/1995
Date achieved compliance: 01/02/1996
Violation lead agency: State
Enforcement action: VERBAL INFORMAL
Enforcement action date: 05/05/1995
Enf. disposition status: Not reported
Enf. disp. status date: Not reported
Enforcement lead agency: State
Proposed penalty amount: Not reported
Final penalty amount: Not reported
Paid penalty amount: Not reported

Regulation violated: SR - 3-11-.08 & 268.7
Area of violation: TSD - General Facility Standards
Date violation determined: 01/31/1995
Date achieved compliance: 01/02/1996
Violation lead agency: State
Enforcement action: FINAL 3008(A) COMPLIANCE ORDER
Enforcement action date: 01/02/1996
Enf. disposition status: Not reported
Enf. disp. status date: Not reported
Enforcement lead agency: State
Proposed penalty amount: Not reported
Final penalty amount: 99000
Paid penalty amount: 99000

Regulation violated: SR - SEC 391-3-11-.08
Area of violation: TSD - General Facility Standards
Date violation determined: 01/31/1995
Date achieved compliance: 01/02/1996
Violation lead agency: State
Enforcement action: VERBAL INFORMAL
Enforcement action date: 05/10/1995
Enf. disposition status: Not reported
Enf. disp. status date: Not reported

Map ID
Direction
Distance
Elevation

MAP FINDINGS

Site

Database(s)

EDR ID Number
EPA ID Number

USAF LOCKHEED PLT NO. 6 (Continued)

1000270299

Enforcement lead agency: State
Proposed penalty amount: Not reported
Final penalty amount: Not reported
Paid penalty amount: Not reported

Regulation violated: SR - PERMIT SECT V.C.5
Area of violation: TSD - General Facility Standards
Date violation determined: 01/31/1995
Date achieved compliance: 01/02/1996
Violation lead agency: State
Enforcement action: VERBAL INFORMAL
Enforcement action date: 05/10/1995
Enf. disposition status: Not reported
Enf. disp. status date: Not reported
Enforcement lead agency: State
Proposed penalty amount: Not reported
Final penalty amount: Not reported
Paid penalty amount: Not reported

Regulation violated: SR - PERMIT SECT V.D.3
Area of violation: TSD - General Facility Standards
Date violation determined: 01/31/1995
Date achieved compliance: 01/02/1996
Violation lead agency: State
Enforcement action: VERBAL INFORMAL
Enforcement action date: 05/05/1995
Enf. disposition status: Not reported
Enf. disp. status date: Not reported
Enforcement lead agency: State
Proposed penalty amount: Not reported
Final penalty amount: Not reported
Paid penalty amount: Not reported

Regulation violated: SR - PERMIT SECT V.C.5
Area of violation: TSD - General Facility Standards
Date violation determined: 01/31/1995
Date achieved compliance: 01/02/1996
Violation lead agency: State
Enforcement action: FINAL 3008(A) COMPLIANCE ORDER
Enforcement action date: 01/02/1996
Enf. disposition status: Not reported
Enf. disp. status date: Not reported
Enforcement lead agency: State
Proposed penalty amount: Not reported
Final penalty amount: 99000
Paid penalty amount: 99000

Regulation violated: SR - SEC 391-3-11-.08
Area of violation: TSD - General Facility Standards
Date violation determined: 01/31/1995
Date achieved compliance: 01/02/1996
Violation lead agency: State
Enforcement action: INITIAL 3008(A) COMPLIANCE
Enforcement action date: 04/05/1995
Enf. disposition status: Not reported
Enf. disp. status date: Not reported
Enforcement lead agency: State

Map ID
Direction
Distance
Elevation

MAP FINDINGS

Site

Database(s)

EDR ID Number
EPA ID Number

USAF LOCKHEED PLT NO. 6 (Continued)

1000270299

Proposed penalty amount: Not reported
Final penalty amount: Not reported
Paid penalty amount: Not reported

Regulation violated: SR - PERMIT SECT V.D.3
Area of violation: TSD - General Facility Standards
Date violation determined: 01/31/1995
Date achieved compliance: 01/02/1996
Violation lead agency: State
Enforcement action: VERBAL INFORMAL
Enforcement action date: 05/10/1995
Enf. disposition status: Not reported
Enf. disp. status date: Not reported
Enforcement lead agency: State
Proposed penalty amount: Not reported
Final penalty amount: Not reported
Paid penalty amount: Not reported

Regulation violated: SR - SEC 391-3-11-.08
Area of violation: TSD - General Facility Standards
Date violation determined: 01/31/1995
Date achieved compliance: 01/02/1996
Violation lead agency: State
Enforcement action: VERBAL INFORMAL
Enforcement action date: 05/05/1995
Enf. disposition status: Not reported
Enf. disp. status date: Not reported
Enforcement lead agency: State
Proposed penalty amount: Not reported
Final penalty amount: Not reported
Paid penalty amount: Not reported

Regulation violated: SR - PERMIT SECT V.D.3
Area of violation: TSD - General Facility Standards
Date violation determined: 01/31/1995
Date achieved compliance: 01/02/1996
Violation lead agency: State
Enforcement action: INITIAL 3008(A) COMPLIANCE
Enforcement action date: 04/05/1995
Enf. disposition status: Not reported
Enf. disp. status date: Not reported
Enforcement lead agency: State
Proposed penalty amount: Not reported
Final penalty amount: Not reported
Paid penalty amount: Not reported

Regulation violated: SR - PERMIT SECT V.C.5
Area of violation: TSD - General Facility Standards
Date violation determined: 01/31/1995
Date achieved compliance: 01/02/1996
Violation lead agency: State
Enforcement action: VERBAL INFORMAL
Enforcement action date: 05/05/1995
Enf. disposition status: Not reported
Enf. disp. status date: Not reported
Enforcement lead agency: State
Proposed penalty amount: Not reported

Map ID
Direction
Distance
Elevation

MAP FINDINGS

Site

Database(s)

EDR ID Number
EPA ID Number

USAF LOCKHEED PLT NO. 6 (Continued)

1000270299

Final penalty amount: Not reported
Paid penalty amount: Not reported

Regulation violated: SR - 3-11-.08 & 268.7
Area of violation: TSD - General Facility Standards
Date violation determined: 01/31/1995
Date achieved compliance: 01/02/1996
Violation lead agency: State
Enforcement action: VERBAL INFORMAL
Enforcement action date: 05/05/1995
Enf. disposition status: Not reported
Enf. disp. status date: Not reported
Enforcement lead agency: State
Proposed penalty amount: Not reported
Final penalty amount: Not reported
Paid penalty amount: Not reported

Regulation violated: SR - SEC 391-3-11-.08
Area of violation: TSD - General Facility Standards
Date violation determined: 01/31/1995
Date achieved compliance: 01/02/1996
Violation lead agency: State
Enforcement action: FINAL 3008(A) COMPLIANCE ORDER
Enforcement action date: 01/02/1996
Enf. disposition status: Not reported
Enf. disp. status date: Not reported
Enforcement lead agency: State
Proposed penalty amount: Not reported
Final penalty amount: 99000
Paid penalty amount: 99000

Regulation violated: SR - PERMIT SECT IC9
Area of violation: TSD - General Facility Standards
Date violation determined: 01/31/1995
Date achieved compliance: 01/02/1996
Violation lead agency: State
Enforcement action: INITIAL 3008(A) COMPLIANCE
Enforcement action date: 04/05/1995
Enf. disposition status: Not reported
Enf. disp. status date: Not reported
Enforcement lead agency: State
Proposed penalty amount: Not reported
Final penalty amount: Not reported
Paid penalty amount: Not reported

Regulation violated: SR - PERMIT SECT V.C.5
Area of violation: TSD - General Facility Standards
Date violation determined: 01/31/1995
Date achieved compliance: 01/02/1996
Violation lead agency: State
Enforcement action: INITIAL 3008(A) COMPLIANCE
Enforcement action date: 04/05/1995
Enf. disposition status: Not reported
Enf. disp. status date: Not reported
Enforcement lead agency: State
Proposed penalty amount: Not reported
Final penalty amount: Not reported

Map ID
Direction
Distance
Elevation

MAP FINDINGS

Site

Database(s)

EDR ID Number
EPA ID Number

USAF LOCKHEED PLT NO. 6 (Continued)

1000270299

Paid penalty amount: Not reported

Regulation violated: SR - 3-11-.08 & 268.7
Area of violation: TSD - General Facility Standards
Date violation determined: 01/31/1995
Date achieved compliance: 01/02/1996
Violation lead agency: State
Enforcement action: VERBAL INFORMAL
Enforcement action date: 05/10/1995
Enf. disposition status: Not reported
Enf. disp. status date: Not reported
Enforcement lead agency: State
Proposed penalty amount: Not reported
Final penalty amount: Not reported
Paid penalty amount: Not reported

Regulation violated: SR - PERMIT SECT V.D.3
Area of violation: TSD - General Facility Standards
Date violation determined: 01/31/1995
Date achieved compliance: 01/02/1996
Violation lead agency: State
Enforcement action: FINAL 3008(A) COMPLIANCE ORDER
Enforcement action date: 01/02/1996
Enf. disposition status: Not reported
Enf. disp. status date: Not reported
Enforcement lead agency: State
Proposed penalty amount: Not reported
Final penalty amount: 99000
Paid penalty amount: 99000

Regulation violated: SR - 264.175(b)(1)
Area of violation: TSD - General Facility Standards
Date violation determined: 01/31/1995
Date achieved compliance: 03/02/1995
Violation lead agency: State
Enforcement action: WRITTEN INFORMAL
Enforcement action date: 01/31/1995
Enf. disposition status: Not reported
Enf. disp. status date: Not reported
Enforcement lead agency: State
Proposed penalty amount: Not reported
Final penalty amount: Not reported
Paid penalty amount: Not reported

Regulation violated: SR - PERMIT SECT IC9
Area of violation: TSD - General Facility Standards
Date violation determined: 01/31/1995
Date achieved compliance: 01/02/1996
Violation lead agency: State
Enforcement action: FINAL 3008(A) COMPLIANCE ORDER
Enforcement action date: 01/02/1996
Enf. disposition status: Not reported
Enf. disp. status date: Not reported
Enforcement lead agency: State
Proposed penalty amount: Not reported
Final penalty amount: 99000
Paid penalty amount: 99000

Map ID
Direction
Distance
Elevation

MAP FINDINGS

Site

Database(s)

EDR ID Number
EPA ID Number

USAF LOCKHEED PLT NO. 6 (Continued)

1000270299

Regulation violated: SR - PERMIT SECT IC9
Area of violation: TSD - General Facility Standards
Date violation determined: 01/31/1995
Date achieved compliance: 01/02/1996
Violation lead agency: State
Enforcement action: VERBAL INFORMAL
Enforcement action date: 05/10/1995
Enf. disposition status: Not reported
Enf. disp. status date: Not reported
Enforcement lead agency: State
Proposed penalty amount: Not reported
Final penalty amount: Not reported
Paid penalty amount: Not reported

Regulation violated: SR - 264.175(b)(1)
Area of violation: TSD - Container Use and Management
Date violation determined: 01/30/1995
Date achieved compliance: 03/02/1995
Violation lead agency: State
Enforcement action: Not reported
Enforcement action date: Not reported
Enf. disposition status: Not reported
Enf. disp. status date: Not reported
Enforcement lead agency: Not reported
Proposed penalty amount: Not reported
Final penalty amount: Not reported
Paid penalty amount: Not reported

Regulation violated: SR - PERMIT SECT V.B. & V.D.3
Area of violation: TSD - General Facility Standards
Date violation determined: 01/20/1995
Date achieved compliance: 01/02/1996
Violation lead agency: State
Enforcement action: VERBAL INFORMAL
Enforcement action date: 05/10/1995
Enf. disposition status: Not reported
Enf. disp. status date: Not reported
Enforcement lead agency: State
Proposed penalty amount: Not reported
Final penalty amount: Not reported
Paid penalty amount: Not reported

Regulation violated: SR - PERMIT SECT I.A.1
Area of violation: TSD - General Facility Standards
Date violation determined: 01/20/1995
Date achieved compliance: 01/02/1996
Violation lead agency: State
Enforcement action: FINAL 3008(A) COMPLIANCE ORDER
Enforcement action date: 01/02/1996
Enf. disposition status: Not reported
Enf. disp. status date: Not reported
Enforcement lead agency: State
Proposed penalty amount: Not reported
Final penalty amount: 99000
Paid penalty amount: 99000

Regulation violated: SR - 264.90 264.101

Map ID
Direction
Distance
Elevation

MAP FINDINGS

Site

Database(s)

EDR ID Number
EPA ID Number

USAF LOCKHEED PLT NO. 6 (Continued)

1000270299

Area of violation: TSD IS-Ground-Water Monitoring
Date violation determined: 01/20/1995
Date achieved compliance: 01/02/1996
Violation lead agency: State
Enforcement action: VERBAL INFORMAL
Enforcement action date: 05/05/1995
Enf. disposition status: Not reported
Enf. disp. status date: Not reported
Enforcement lead agency: State
Proposed penalty amount: Not reported
Final penalty amount: Not reported
Paid penalty amount: Not reported

Regulation violated: SR - PERMIT SECT I.A.1
Area of violation: TSD - General Facility Standards
Date violation determined: 01/20/1995
Date achieved compliance: 01/02/1996
Violation lead agency: State
Enforcement action: INITIAL 3008(A) COMPLIANCE
Enforcement action date: 04/05/1995
Enf. disposition status: Not reported
Enf. disp. status date: Not reported
Enforcement lead agency: State
Proposed penalty amount: Not reported
Final penalty amount: Not reported
Paid penalty amount: Not reported

Regulation violated: SR - 264.220 264.23
Area of violation: TSD - Surface Impoundment Standards
Date violation determined: 01/20/1995
Date achieved compliance: 01/02/1996
Violation lead agency: State
Enforcement action: INITIAL 3008(A) COMPLIANCE
Enforcement action date: 04/05/1995
Enf. disposition status: Not reported
Enf. disp. status date: Not reported
Enforcement lead agency: State
Proposed penalty amount: Not reported
Final penalty amount: Not reported
Paid penalty amount: Not reported

Regulation violated: SR - PERMIT SECT I.A.1
Area of violation: TSD - General Facility Standards
Date violation determined: 01/20/1995
Date achieved compliance: 01/02/1996
Violation lead agency: State
Enforcement action: VERBAL INFORMAL
Enforcement action date: 05/05/1995
Enf. disposition status: Not reported
Enf. disp. status date: Not reported
Enforcement lead agency: State
Proposed penalty amount: Not reported
Final penalty amount: Not reported
Paid penalty amount: Not reported

Regulation violated: SR - PERMIT SECT V.B. & V.D.3
Area of violation: TSD - General Facility Standards

Map ID
Direction
Distance
Elevation

MAP FINDINGS

Site

Database(s)

EDR ID Number
EPA ID Number

USAF LOCKHEED PLT NO. 6 (Continued)

1000270299

Date violation determined: 01/20/1995
Date achieved compliance: 01/02/1996
Violation lead agency: State
Enforcement action: FINAL 3008(A) COMPLIANCE ORDER
Enforcement action date: 01/02/1996
Enf. disposition status: Not reported
Enf. disp. status date: Not reported
Enforcement lead agency: State
Proposed penalty amount: Not reported
Final penalty amount: 99000
Paid penalty amount: 99000

Regulation violated: SR - 264.220 264.23
Area of violation: TSD - Surface Impoundment Standards
Date violation determined: 01/20/1995
Date achieved compliance: 01/02/1996
Violation lead agency: State
Enforcement action: VERBAL INFORMAL
Enforcement action date: 05/05/1995
Enf. disposition status: Not reported
Enf. disp. status date: Not reported
Enforcement lead agency: State
Proposed penalty amount: Not reported
Final penalty amount: Not reported
Paid penalty amount: Not reported

Regulation violated: SR - 264.220 264.23
Area of violation: TSD - Surface Impoundment Standards
Date violation determined: 01/20/1995
Date achieved compliance: 01/02/1996
Violation lead agency: State
Enforcement action: FINAL 3008(A) COMPLIANCE ORDER
Enforcement action date: 01/02/1996
Enf. disposition status: Not reported
Enf. disp. status date: Not reported
Enforcement lead agency: State
Proposed penalty amount: Not reported
Final penalty amount: 99000
Paid penalty amount: 99000

Regulation violated: SR - 264.90 264.101
Area of violation: TSD IS-Ground-Water Monitoring
Date violation determined: 01/20/1995
Date achieved compliance: 01/02/1996
Violation lead agency: State
Enforcement action: FINAL 3008(A) COMPLIANCE ORDER
Enforcement action date: 01/02/1996
Enf. disposition status: Not reported
Enf. disp. status date: Not reported
Enforcement lead agency: State
Proposed penalty amount: Not reported
Final penalty amount: 99000
Paid penalty amount: 99000

Regulation violated: SR - PERMIT SECT V.B. & V.D.3
Area of violation: TSD - General Facility Standards
Date violation determined: 01/20/1995

Map ID
Direction
Distance
Elevation

MAP FINDINGS

Site

Database(s)

EDR ID Number
EPA ID Number

USAF LOCKHEED PLT NO. 6 (Continued)

1000270299

Date achieved compliance: 01/02/1996
Violation lead agency: State
Enforcement action: VERBAL INFORMAL
Enforcement action date: 05/05/1995
Enf. disposition status: Not reported
Enf. disp. status date: Not reported
Enforcement lead agency: State
Proposed penalty amount: Not reported
Final penalty amount: Not reported
Paid penalty amount: Not reported

Regulation violated: SR - 264.220 264.23
Area of violation: TSD - Surface Impoundment Standards
Date violation determined: 01/20/1995
Date achieved compliance: 01/02/1996
Violation lead agency: State
Enforcement action: VERBAL INFORMAL
Enforcement action date: 05/10/1995
Enf. disposition status: Not reported
Enf. disp. status date: Not reported
Enforcement lead agency: State
Proposed penalty amount: Not reported
Final penalty amount: Not reported
Paid penalty amount: Not reported

Regulation violated: SR - PERMIT SECT I.A.1
Area of violation: TSD - General Facility Standards
Date violation determined: 01/20/1995
Date achieved compliance: 01/02/1996
Violation lead agency: State
Enforcement action: VERBAL INFORMAL
Enforcement action date: 05/10/1995
Enf. disposition status: Not reported
Enf. disp. status date: Not reported
Enforcement lead agency: State
Proposed penalty amount: Not reported
Final penalty amount: Not reported
Paid penalty amount: Not reported

Regulation violated: SR - 264.90 264.101
Area of violation: TSD IS-Ground-Water Monitoring
Date violation determined: 01/20/1995
Date achieved compliance: 01/02/1996
Violation lead agency: State
Enforcement action: VERBAL INFORMAL
Enforcement action date: 05/10/1995
Enf. disposition status: Not reported
Enf. disp. status date: Not reported
Enforcement lead agency: State
Proposed penalty amount: Not reported
Final penalty amount: Not reported
Paid penalty amount: Not reported

Regulation violated: SR - 264.90 264.101
Area of violation: TSD IS-Ground-Water Monitoring
Date violation determined: 01/20/1995
Date achieved compliance: 01/02/1996

Map ID
Direction
Distance
Elevation

MAP FINDINGS

Site

Database(s)

EDR ID Number
EPA ID Number

USAF LOCKHEED PLT NO. 6 (Continued)

1000270299

Violation lead agency: State
Enforcement action: INITIAL 3008(A) COMPLIANCE
Enforcement action date: 04/05/1995
Enf. disposition status: Not reported
Enf. disp. status date: Not reported
Enforcement lead agency: State
Proposed penalty amount: Not reported
Final penalty amount: Not reported
Paid penalty amount: Not reported

Regulation violated: SR - PERMIT SECT V.B. & V.D.3
Area of violation: TSD - General Facility Standards
Date violation determined: 01/20/1995
Date achieved compliance: 01/02/1996
Violation lead agency: State
Enforcement action: INITIAL 3008(A) COMPLIANCE
Enforcement action date: 04/05/1995
Enf. disposition status: Not reported
Enf. disp. status date: Not reported
Enforcement lead agency: State
Proposed penalty amount: Not reported
Final penalty amount: Not reported
Paid penalty amount: Not reported

Regulation violated: SR - PERMIT SECT V.A.2.
Area of violation: TSD - General Facility Standards
Date violation determined: 12/02/1994
Date achieved compliance: 01/02/1996
Violation lead agency: State
Enforcement action: INITIAL 3008(A) COMPLIANCE
Enforcement action date: 04/05/1995
Enf. disposition status: Not reported
Enf. disp. status date: Not reported
Enforcement lead agency: State
Proposed penalty amount: Not reported
Final penalty amount: Not reported
Paid penalty amount: Not reported

Regulation violated: PC - PERMIT SECT II.B.5.
Area of violation: TSD - General Facility Standards
Date violation determined: 12/02/1994
Date achieved compliance: 01/02/1996
Violation lead agency: State
Enforcement action: FINAL 3008(A) COMPLIANCE ORDER
Enforcement action date: 01/02/1996
Enf. disposition status: Not reported
Enf. disp. status date: Not reported
Enforcement lead agency: State
Proposed penalty amount: Not reported
Final penalty amount: 99000
Paid penalty amount: 99000

Regulation violated: SR - PERMIT SECT V.A.3.
Area of violation: TSD - General Facility Standards
Date violation determined: 12/02/1994
Date achieved compliance: 01/02/1996
Violation lead agency: State

Map ID
Direction
Distance
Elevation

MAP FINDINGS

Site

Database(s)

EDR ID Number
EPA ID Number

USAF LOCKHEED PLT NO. 6 (Continued)

1000270299

Enforcement action: VERBAL INFORMAL
Enforcement action date: 05/10/1995
Enf. disposition status: Not reported
Enf. disp. status date: Not reported
Enforcement lead agency: State
Proposed penalty amount: Not reported
Final penalty amount: Not reported
Paid penalty amount: Not reported

Regulation violated: SR - 262.40(c)
Area of violation: Generators - General
Date violation determined: 12/02/1994
Date achieved compliance: 01/02/1996
Violation lead agency: State
Enforcement action: VERBAL INFORMAL
Enforcement action date: 05/10/1995
Enf. disposition status: Not reported
Enf. disp. status date: Not reported
Enforcement lead agency: State
Proposed penalty amount: Not reported
Final penalty amount: Not reported
Paid penalty amount: Not reported

Regulation violated: PC - PERMIT SECT I.A.A
Area of violation: TSD - General Facility Standards
Date violation determined: 12/02/1994
Date achieved compliance: 01/02/1996
Violation lead agency: State
Enforcement action: VERBAL INFORMAL
Enforcement action date: 05/05/1995
Enf. disposition status: Not reported
Enf. disp. status date: Not reported
Enforcement lead agency: State
Proposed penalty amount: Not reported
Final penalty amount: Not reported
Paid penalty amount: Not reported

Regulation violated: SR - 262.11
Area of violation: Generators - General
Date violation determined: 12/02/1994
Date achieved compliance: 01/02/1996
Violation lead agency: State
Enforcement action: INITIAL 3008(A) COMPLIANCE
Enforcement action date: 04/05/1995
Enf. disposition status: Not reported
Enf. disp. status date: Not reported
Enforcement lead agency: State
Proposed penalty amount: Not reported
Final penalty amount: Not reported
Paid penalty amount: Not reported

Regulation violated: PC - PERMIT SECT II.B.5.
Area of violation: TSD - General Facility Standards
Date violation determined: 12/02/1994
Date achieved compliance: 01/02/1996
Violation lead agency: State
Enforcement action: INITIAL 3008(A) COMPLIANCE

Map ID
Direction
Distance
Elevation

MAP FINDINGS

Site

Database(s)

EDR ID Number
EPA ID Number

USAF LOCKHEED PLT NO. 6 (Continued)

1000270299

Enforcement action date: 04/05/1995
Enf. disposition status: Not reported
Enf. disp. status date: Not reported
Enforcement lead agency: State
Proposed penalty amount: Not reported
Final penalty amount: Not reported
Paid penalty amount: Not reported

Regulation violated: SR - 262.34(c)(1)
Area of violation: Generators - General
Date violation determined: 12/02/1994
Date achieved compliance: 01/02/1996
Violation lead agency: State
Enforcement action: INITIAL 3008(A) COMPLIANCE
Enforcement action date: 04/05/1995
Enf. disposition status: Not reported
Enf. disp. status date: Not reported
Enforcement lead agency: State
Proposed penalty amount: Not reported
Final penalty amount: Not reported
Paid penalty amount: Not reported

Regulation violated: PC - PERMIT SECT I.A.A
Area of violation: TSD - General Facility Standards
Date violation determined: 12/02/1994
Date achieved compliance: 01/02/1996
Violation lead agency: State
Enforcement action: VERBAL INFORMAL
Enforcement action date: 05/10/1995
Enf. disposition status: Not reported
Enf. disp. status date: Not reported
Enforcement lead agency: State
Proposed penalty amount: Not reported
Final penalty amount: Not reported
Paid penalty amount: Not reported

Regulation violated: PC - PERMIT SECT 11.B.10
Area of violation: TSD - General Facility Standards
Date violation determined: 12/02/1994
Date achieved compliance: 01/02/1996
Violation lead agency: State
Enforcement action: FINAL 3008(A) COMPLIANCE ORDER
Enforcement action date: 01/02/1996
Enf. disposition status: Not reported
Enf. disp. status date: Not reported
Enforcement lead agency: State
Proposed penalty amount: Not reported
Final penalty amount: 99000
Paid penalty amount: 99000

Regulation violated: PC - PERMIT SECT 11.B.10
Area of violation: TSD - General Facility Standards
Date violation determined: 12/02/1994
Date achieved compliance: 01/02/1996
Violation lead agency: State
Enforcement action: INITIAL 3008(A) COMPLIANCE
Enforcement action date: 04/05/1995

Map ID
Direction
Distance
Elevation

MAP FINDINGS

Site

Database(s)

EDR ID Number
EPA ID Number

USAF LOCKHEED PLT NO. 6 (Continued)

1000270299

Enf. disposition status: Not reported
Enf. disp. status date: Not reported
Enforcement lead agency: State
Proposed penalty amount: Not reported
Final penalty amount: Not reported
Paid penalty amount: Not reported

Regulation violated: PC - PSECT II.B. & 264.175(b)(1) 1
Area of violation: TSD - General Facility Standards
Date violation determined: 12/02/1994
Date achieved compliance: 01/02/1996
Violation lead agency: State
Enforcement action: VERBAL INFORMAL
Enforcement action date: 05/05/1995
Enf. disposition status: Not reported
Enf. disp. status date: Not reported
Enforcement lead agency: State
Proposed penalty amount: Not reported
Final penalty amount: Not reported
Paid penalty amount: Not reported

Regulation violated: PC - PERMIT SECTION V.D.3.
Area of violation: TSD - General Facility Standards
Date violation determined: 12/02/1994
Date achieved compliance: 01/02/1996
Violation lead agency: State
Enforcement action: INITIAL 3008(A) COMPLIANCE
Enforcement action date: 04/05/1995
Enf. disposition status: Not reported
Enf. disp. status date: Not reported
Enforcement lead agency: State
Proposed penalty amount: Not reported
Final penalty amount: Not reported
Paid penalty amount: Not reported

Regulation violated: PC - PERMIT SECT II.B.5.
Area of violation: TSD - General Facility Standards
Date violation determined: 12/02/1994
Date achieved compliance: 01/02/1996
Violation lead agency: State
Enforcement action: VERBAL INFORMAL
Enforcement action date: 05/05/1995
Enf. disposition status: Not reported
Enf. disp. status date: Not reported
Enforcement lead agency: State
Proposed penalty amount: Not reported
Final penalty amount: Not reported
Paid penalty amount: Not reported

Regulation violated: PC - PERMIT SECT II.B.5
Area of violation: TSD - General Facility Standards
Date violation determined: 12/02/1994
Date achieved compliance: 01/02/1996
Violation lead agency: State
Enforcement action: VERBAL INFORMAL
Enforcement action date: 05/10/1995
Enf. disposition status: Not reported

Map ID
Direction
Distance
Elevation

MAP FINDINGS

Site

Database(s)

EDR ID Number
EPA ID Number

USAF LOCKHEED PLT NO. 6 (Continued)

1000270299

Enf. disp. status date: Not reported
Enforcement lead agency: State
Proposed penalty amount: Not reported
Final penalty amount: Not reported
Paid penalty amount: Not reported

Regulation violated: SR - 262.34(c)(1)
Area of violation: Generators - General
Date violation determined: 12/02/1994
Date achieved compliance: 01/02/1996
Violation lead agency: State
Enforcement action: VERBAL INFORMAL
Enforcement action date: 05/05/1995
Enf. disposition status: Not reported
Enf. disp. status date: Not reported
Enforcement lead agency: State
Proposed penalty amount: Not reported
Final penalty amount: Not reported
Paid penalty amount: Not reported

Regulation violated: PC - 264.175(b)(2)
Area of violation: TSD - General Facility Standards
Date violation determined: 12/02/1994
Date achieved compliance: 01/02/1996
Violation lead agency: State
Enforcement action: FINAL 3008(A) COMPLIANCE ORDER
Enforcement action date: 01/02/1996
Enf. disposition status: Not reported
Enf. disp. status date: Not reported
Enforcement lead agency: State
Proposed penalty amount: Not reported
Final penalty amount: 99000
Paid penalty amount: 99000

Regulation violated: PC - 264.175(b)(2)
Area of violation: TSD - General Facility Standards
Date violation determined: 12/02/1994
Date achieved compliance: 01/02/1996
Violation lead agency: State
Enforcement action: VERBAL INFORMAL
Enforcement action date: 05/05/1995
Enf. disposition status: Not reported
Enf. disp. status date: Not reported
Enforcement lead agency: State
Proposed penalty amount: Not reported
Final penalty amount: Not reported
Paid penalty amount: Not reported

Regulation violated: PC - PERMIT SECT 11.B.10
Area of violation: TSD - General Facility Standards
Date violation determined: 12/02/1994
Date achieved compliance: 01/02/1996
Violation lead agency: State
Enforcement action: VERBAL INFORMAL
Enforcement action date: 05/05/1995
Enf. disposition status: Not reported
Enf. disp. status date: Not reported

Map ID
Direction
Distance
Elevation

MAP FINDINGS

Site

Database(s)

EDR ID Number
EPA ID Number

USAF LOCKHEED PLT NO. 6 (Continued)

1000270299

Enforcement lead agency: State
Proposed penalty amount: Not reported
Final penalty amount: Not reported
Paid penalty amount: Not reported

Regulation violated: SR - 262.34(C)(1)
Area of violation: Generators - General
Date violation determined: 12/02/1994
Date achieved compliance: 01/02/1996
Violation lead agency: State
Enforcement action: VERBAL INFORMAL
Enforcement action date: 05/05/1995
Enf. disposition status: Not reported
Enf. disp. status date: Not reported
Enforcement lead agency: State
Proposed penalty amount: Not reported
Final penalty amount: Not reported
Paid penalty amount: Not reported

Regulation violated: SR - PERMIT SECT V.A.3.
Area of violation: TSD - General Facility Standards
Date violation determined: 12/02/1994
Date achieved compliance: 01/02/1996
Violation lead agency: State
Enforcement action: FINAL 3008(A) COMPLIANCE ORDER
Enforcement action date: 01/02/1996
Enf. disposition status: Not reported
Enf. disp. status date: Not reported
Enforcement lead agency: State
Proposed penalty amount: Not reported
Final penalty amount: 99000
Paid penalty amount: 99000

Regulation violated: SR - 262.40
Area of violation: Generators - General
Date violation determined: 12/02/1994
Date achieved compliance: 01/02/1996
Violation lead agency: State
Enforcement action: VERBAL INFORMAL
Enforcement action date: 05/05/1995
Enf. disposition status: Not reported
Enf. disp. status date: Not reported
Enforcement lead agency: State
Proposed penalty amount: Not reported
Final penalty amount: Not reported
Paid penalty amount: Not reported

Regulation violated: PC - PERMIT SECT II.B.5
Area of violation: TSD - General Facility Standards
Date violation determined: 12/02/1994
Date achieved compliance: 01/02/1996
Violation lead agency: State
Enforcement action: INITIAL 3008(A) COMPLIANCE
Enforcement action date: 04/05/1995
Enf. disposition status: Not reported
Enf. disp. status date: Not reported
Enforcement lead agency: State

Map ID
Direction
Distance
Elevation

MAP FINDINGS

Site

Database(s)

EDR ID Number
EPA ID Number

USAF LOCKHEED PLT NO. 6 (Continued)

1000270299

Proposed penalty amount: Not reported
Final penalty amount: Not reported
Paid penalty amount: Not reported

Regulation violated: SR - PERMIT SECT V.A.2.
Area of violation: TSD - General Facility Standards
Date violation determined: 12/02/1994
Date achieved compliance: 01/02/1996
Violation lead agency: State
Enforcement action: VERBAL INFORMAL
Enforcement action date: 05/05/1995
Enf. disposition status: Not reported
Enf. disp. status date: Not reported
Enforcement lead agency: State
Proposed penalty amount: Not reported
Final penalty amount: Not reported
Paid penalty amount: Not reported

Regulation violated: PC - PERMIT SECT II.B.5.
Area of violation: TSD - General Facility Standards
Date violation determined: 12/02/1994
Date achieved compliance: 01/02/1996
Violation lead agency: State
Enforcement action: VERBAL INFORMAL
Enforcement action date: 05/10/1995
Enf. disposition status: Not reported
Enf. disp. status date: Not reported
Enforcement lead agency: State
Proposed penalty amount: Not reported
Final penalty amount: Not reported
Paid penalty amount: Not reported

Regulation violated: SR - PERMIT SECT V.A.2.
Area of violation: TSD - General Facility Standards
Date violation determined: 12/02/1994
Date achieved compliance: 01/02/1996
Violation lead agency: State
Enforcement action: FINAL 3008(A) COMPLIANCE ORDER
Enforcement action date: 01/02/1996
Enf. disposition status: Not reported
Enf. disp. status date: Not reported
Enforcement lead agency: State
Proposed penalty amount: Not reported
Final penalty amount: 99000
Paid penalty amount: 99000

Regulation violated: SR - 262.34(A)(1)(ii)
Area of violation: Generators - General
Date violation determined: 12/02/1994
Date achieved compliance: 01/02/1996
Violation lead agency: State
Enforcement action: VERBAL INFORMAL
Enforcement action date: 05/05/1995
Enf. disposition status: Not reported
Enf. disp. status date: Not reported
Enforcement lead agency: State
Proposed penalty amount: Not reported

Map ID
Direction
Distance
Elevation

MAP FINDINGS

Site

Database(s)

EDR ID Number
EPA ID Number

USAF LOCKHEED PLT NO. 6 (Continued)

1000270299

Final penalty amount: Not reported
Paid penalty amount: Not reported

Regulation violated: SR - 262.34(C)(1)
Area of violation: Generators - General
Date violation determined: 12/02/1994
Date achieved compliance: 01/02/1996
Violation lead agency: State
Enforcement action: VERBAL INFORMAL
Enforcement action date: 05/10/1995
Enf. disposition status: Not reported
Enf. disp. status date: Not reported
Enforcement lead agency: State
Proposed penalty amount: Not reported
Final penalty amount: Not reported
Paid penalty amount: Not reported

Regulation violated: SR - 262.40(c)
Area of violation: Generators - General
Date violation determined: 12/02/1994
Date achieved compliance: 01/02/1996
Violation lead agency: State
Enforcement action: INITIAL 3008(A) COMPLIANCE
Enforcement action date: 04/05/1995
Enf. disposition status: Not reported
Enf. disp. status date: Not reported
Enforcement lead agency: State
Proposed penalty amount: Not reported
Final penalty amount: Not reported
Paid penalty amount: Not reported

Regulation violated: SR - PERMIT SECT V.A.2.
Area of violation: TSD - General Facility Standards
Date violation determined: 12/02/1994
Date achieved compliance: 01/02/1996
Violation lead agency: State
Enforcement action: VERBAL INFORMAL
Enforcement action date: 05/10/1995
Enf. disposition status: Not reported
Enf. disp. status date: Not reported
Enforcement lead agency: State
Proposed penalty amount: Not reported
Final penalty amount: Not reported
Paid penalty amount: Not reported

Regulation violated: SR - PERMIT SECT V.D.3.
Area of violation: TSD - General Facility Standards
Date violation determined: 12/02/1994
Date achieved compliance: 01/02/1996
Violation lead agency: State
Enforcement action: FINAL 3008(A) COMPLIANCE ORDER
Enforcement action date: 01/02/1996
Enf. disposition status: Not reported
Enf. disp. status date: Not reported
Enforcement lead agency: State
Proposed penalty amount: Not reported
Final penalty amount: 99000

Map ID
Direction
Distance
Elevation

MAP FINDINGS

Site

Database(s)

EDR ID Number
EPA ID Number

USAF LOCKHEED PLT NO. 6 (Continued)

1000270299

Paid penalty amount: 99000

Regulation violated: PC - PERMIT SECT I.A.A
Area of violation: TSD - General Facility Standards
Date violation determined: 12/02/1994
Date achieved compliance: 01/02/1996
Violation lead agency: State
Enforcement action: FINAL 3008(A) COMPLIANCE ORDER
Enforcement action date: 01/02/1996
Enf. disposition status: Not reported
Enf. disp. status date: Not reported
Enforcement lead agency: State
Proposed penalty amount: Not reported
Final penalty amount: 99000
Paid penalty amount: 99000

Regulation violated: SR - PERMIT SECTION V.A.3.
Area of violation: TSD - General Facility Standards
Date violation determined: 12/02/1994
Date achieved compliance: 01/02/1996
Violation lead agency: State
Enforcement action: INITIAL 3008(A) COMPLIANCE
Enforcement action date: 04/05/1995
Enf. disposition status: Not reported
Enf. disp. status date: Not reported
Enforcement lead agency: State
Proposed penalty amount: Not reported
Final penalty amount: Not reported
Paid penalty amount: Not reported

Regulation violated: PC - PERMIT SECT II.B.5
Area of violation: TSD - General Facility Standards
Date violation determined: 12/02/1994
Date achieved compliance: 01/02/1996
Violation lead agency: State
Enforcement action: VERBAL INFORMAL
Enforcement action date: 05/05/1995
Enf. disposition status: Not reported
Enf. disp. status date: Not reported
Enforcement lead agency: State
Proposed penalty amount: Not reported
Final penalty amount: Not reported
Paid penalty amount: Not reported

Regulation violated: SR - 262.34(c)(1)
Area of violation: Generators - General
Date violation determined: 12/02/1994
Date achieved compliance: 01/02/1996
Violation lead agency: State
Enforcement action: FINAL 3008(A) COMPLIANCE ORDER
Enforcement action date: 01/02/1996
Enf. disposition status: Not reported
Enf. disp. status date: Not reported
Enforcement lead agency: State
Proposed penalty amount: Not reported
Final penalty amount: 99000
Paid penalty amount: 99000

Map ID
Direction
Distance
Elevation

MAP FINDINGS

Site

Database(s)

EDR ID Number
EPA ID Number

USAF LOCKHEED PLT NO. 6 (Continued)

1000270299

Regulation violated: SR - 262.40(c)
Area of violation: Generators - General
Date violation determined: 12/02/1994
Date achieved compliance: 01/02/1996
Violation lead agency: State
Enforcement action: FINAL 3008(A) COMPLIANCE ORDER
Enforcement action date: 01/02/1996
Enf. disposition status: Not reported
Enf. disp. status date: Not reported
Enforcement lead agency: State
Proposed penalty amount: Not reported
Final penalty amount: 99000
Paid penalty amount: 99000

Regulation violated: SR - 262.34(A)(1)(ii)
Area of violation: Generators - General
Date violation determined: 12/02/1994
Date achieved compliance: 01/02/1996
Violation lead agency: State
Enforcement action: VERBAL INFORMAL
Enforcement action date: 05/10/1995
Enf. disposition status: Not reported
Enf. disp. status date: Not reported
Enforcement lead agency: State
Proposed penalty amount: Not reported
Final penalty amount: Not reported
Paid penalty amount: Not reported

Regulation violated: SR - 262.40(c)
Area of violation: Generators - General
Date violation determined: 12/02/1994
Date achieved compliance: 01/02/1996
Violation lead agency: State
Enforcement action: VERBAL INFORMAL
Enforcement action date: 05/05/1995
Enf. disposition status: Not reported
Enf. disp. status date: Not reported
Enforcement lead agency: State
Proposed penalty amount: Not reported
Final penalty amount: Not reported
Paid penalty amount: Not reported

Regulation violated: SR - PERMIT SECTION V.A.2.
Area of violation: TSD - General Facility Standards
Date violation determined: 12/02/1994
Date achieved compliance: 01/02/1996
Violation lead agency: State
Enforcement action: FINAL 3008(A) COMPLIANCE ORDER
Enforcement action date: 01/02/1996
Enf. disposition status: Not reported
Enf. disp. status date: Not reported
Enforcement lead agency: State
Proposed penalty amount: Not reported
Final penalty amount: 99000
Paid penalty amount: 99000

Regulation violated: SR - 262.34(A)(1)(ii)

Map ID
Direction
Distance
Elevation

MAP FINDINGS

Site

Database(s)

EDR ID Number
EPA ID Number

USAF LOCKHEED PLT NO. 6 (Continued)

1000270299

Area of violation: Generators - General
Date violation determined: 12/02/1994
Date achieved compliance: 01/02/1996
Violation lead agency: State
Enforcement action: INITIAL 3008(A) COMPLIANCE
Enforcement action date: 04/05/1995
Enf. disposition status: Not reported
Enf. disp. status date: Not reported
Enforcement lead agency: State
Proposed penalty amount: Not reported
Final penalty amount: Not reported
Paid penalty amount: Not reported

Regulation violated: SR - 262.34(c)(1)
Area of violation: Generators - General
Date violation determined: 12/02/1994
Date achieved compliance: 01/02/1996
Violation lead agency: State
Enforcement action: VERBAL INFORMAL
Enforcement action date: 05/10/1995
Enf. disposition status: Not reported
Enf. disp. status date: Not reported
Enforcement lead agency: State
Proposed penalty amount: Not reported
Final penalty amount: Not reported
Paid penalty amount: Not reported

Regulation violated: PC - PERMIT SECTION V.D.3.
Area of violation: TSD - General Facility Standards
Date violation determined: 12/02/1994
Date achieved compliance: 01/02/1996
Violation lead agency: State
Enforcement action: FINAL 3008(A) COMPLIANCE ORDER
Enforcement action date: 01/02/1996
Enf. disposition status: Not reported
Enf. disp. status date: Not reported
Enforcement lead agency: State
Proposed penalty amount: Not reported
Final penalty amount: 99000
Paid penalty amount: 99000

Regulation violated: PC - PERMIT SECT II.B.5
Area of violation: TSD - General Facility Standards
Date violation determined: 12/02/1994
Date achieved compliance: 01/02/1996
Violation lead agency: State
Enforcement action: FINAL 3008(A) COMPLIANCE ORDER
Enforcement action date: 01/02/1996
Enf. disposition status: Not reported
Enf. disp. status date: Not reported
Enforcement lead agency: State
Proposed penalty amount: Not reported
Final penalty amount: 99000
Paid penalty amount: 99000

Regulation violated: PC - 264.175(b)(2)
Area of violation: TSD - General Facility Standards

Map ID
Direction
Distance
Elevation

MAP FINDINGS

Site

Database(s)

EDR ID Number
EPA ID Number

USAF LOCKHEED PLT NO. 6 (Continued)

1000270299

Date violation determined: 12/02/1994
Date achieved compliance: 01/02/1996
Violation lead agency: State
Enforcement action: VERBAL INFORMAL
Enforcement action date: 05/10/1995
Enf. disposition status: Not reported
Enf. disp. status date: Not reported
Enforcement lead agency: State
Proposed penalty amount: Not reported
Final penalty amount: Not reported
Paid penalty amount: Not reported

Regulation violated: SR - PERMIT SECTION V.A.2.
Area of violation: TSD - General Facility Standards
Date violation determined: 12/02/1994
Date achieved compliance: 01/02/1996
Violation lead agency: State
Enforcement action: INITIAL 3008(A) COMPLIANCE
Enforcement action date: 04/05/1995
Enf. disposition status: Not reported
Enf. disp. status date: Not reported
Enforcement lead agency: State
Proposed penalty amount: Not reported
Final penalty amount: Not reported
Paid penalty amount: Not reported

Regulation violated: SR - PERMIT SECTION V.A.3.
Area of violation: TSD - General Facility Standards
Date violation determined: 12/02/1994
Date achieved compliance: 01/02/1996
Violation lead agency: State
Enforcement action: FINAL 3008(A) COMPLIANCE ORDER
Enforcement action date: 01/02/1996
Enf. disposition status: Not reported
Enf. disp. status date: Not reported
Enforcement lead agency: State
Proposed penalty amount: Not reported
Final penalty amount: 99000
Paid penalty amount: 99000

Regulation violated: SR - 262.11
Area of violation: Generators - General
Date violation determined: 12/02/1994
Date achieved compliance: 01/02/1996
Violation lead agency: State
Enforcement action: VERBAL INFORMAL
Enforcement action date: 05/10/1995
Enf. disposition status: Not reported
Enf. disp. status date: Not reported
Enforcement lead agency: State
Proposed penalty amount: Not reported
Final penalty amount: Not reported
Paid penalty amount: Not reported

Regulation violated: SR - PERMIT SECT V.A.3.
Area of violation: TSD - General Facility Standards
Date violation determined: 12/02/1994

Map ID
Direction
Distance
Elevation

MAP FINDINGS

Site

Database(s)

EDR ID Number
EPA ID Number

USAF LOCKHEED PLT NO. 6 (Continued)

1000270299

Date achieved compliance: 01/02/1996
Violation lead agency: State
Enforcement action: INITIAL 3008(A) COMPLIANCE
Enforcement action date: 04/05/1995
Enf. disposition status: Not reported
Enf. disp. status date: Not reported
Enforcement lead agency: State
Proposed penalty amount: Not reported
Final penalty amount: Not reported
Paid penalty amount: Not reported

Regulation violated: SR - 262.40
Area of violation: Generators - General
Date violation determined: 12/02/1994
Date achieved compliance: 01/02/1996
Violation lead agency: State
Enforcement action: VERBAL INFORMAL
Enforcement action date: 05/10/1995
Enf. disposition status: Not reported
Enf. disp. status date: Not reported
Enforcement lead agency: State
Proposed penalty amount: Not reported
Final penalty amount: Not reported
Paid penalty amount: Not reported

Regulation violated: SR - 262.34(C)(1)
Area of violation: Generators - General
Date violation determined: 12/02/1994
Date achieved compliance: 01/02/1996
Violation lead agency: State
Enforcement action: FINAL 3008(A) COMPLIANCE ORDER
Enforcement action date: 01/02/1996
Enf. disposition status: Not reported
Enf. disp. status date: Not reported
Enforcement lead agency: State
Proposed penalty amount: Not reported
Final penalty amount: 99000
Paid penalty amount: 99000

Regulation violated: PC - PERMIT SECT I.A.A
Area of violation: TSD - General Facility Standards
Date violation determined: 12/02/1994
Date achieved compliance: 01/02/1996
Violation lead agency: State
Enforcement action: INITIAL 3008(A) COMPLIANCE
Enforcement action date: 04/05/1995
Enf. disposition status: Not reported
Enf. disp. status date: Not reported
Enforcement lead agency: State
Proposed penalty amount: Not reported
Final penalty amount: Not reported
Paid penalty amount: Not reported

Regulation violated: SR - 262.40
Area of violation: Generators - General
Date violation determined: 12/02/1994
Date achieved compliance: 01/02/1996

Map ID
Direction
Distance
Elevation

MAP FINDINGS

Site

Database(s)

EDR ID Number
EPA ID Number

USAF LOCKHEED PLT NO. 6 (Continued)

1000270299

Violation lead agency: State
Enforcement action: INITIAL 3008(A) COMPLIANCE
Enforcement action date: 04/05/1995
Enf. disposition status: Not reported
Enf. disp. status date: Not reported
Enforcement lead agency: State
Proposed penalty amount: Not reported
Final penalty amount: Not reported
Paid penalty amount: Not reported

Regulation violated: PC - PSECT II.B. & 264.175(b)(1) 1
Area of violation: TSD - General Facility Standards
Date violation determined: 12/02/1994
Date achieved compliance: 01/02/1996
Violation lead agency: State
Enforcement action: VERBAL INFORMAL
Enforcement action date: 05/10/1995
Enf. disposition status: Not reported
Enf. disp. status date: Not reported
Enforcement lead agency: State
Proposed penalty amount: Not reported
Final penalty amount: Not reported
Paid penalty amount: Not reported

Regulation violated: SR - 262.11
Area of violation: Generators - General
Date violation determined: 12/02/1994
Date achieved compliance: 01/02/1996
Violation lead agency: State
Enforcement action: VERBAL INFORMAL
Enforcement action date: 05/05/1995
Enf. disposition status: Not reported
Enf. disp. status date: Not reported
Enforcement lead agency: State
Proposed penalty amount: Not reported
Final penalty amount: Not reported
Paid penalty amount: Not reported

Regulation violated: PC - PERMIT SECT 11.B.10
Area of violation: TSD - General Facility Standards
Date violation determined: 12/02/1994
Date achieved compliance: 01/02/1996
Violation lead agency: State
Enforcement action: VERBAL INFORMAL
Enforcement action date: 05/10/1995
Enf. disposition status: Not reported
Enf. disp. status date: Not reported
Enforcement lead agency: State
Proposed penalty amount: Not reported
Final penalty amount: Not reported
Paid penalty amount: Not reported

Regulation violated: SR - PERMIT SECT V.A.3.
Area of violation: TSD - General Facility Standards
Date violation determined: 12/02/1994
Date achieved compliance: 01/02/1996
Violation lead agency: State

Map ID
Direction
Distance
Elevation

MAP FINDINGS

Site

Database(s)

EDR ID Number
EPA ID Number

USAF LOCKHEED PLT NO. 6 (Continued)

1000270299

Enforcement action: VERBAL INFORMAL
Enforcement action date: 05/05/1995
Enf. disposition status: Not reported
Enf. disp. status date: Not reported
Enforcement lead agency: State
Proposed penalty amount: Not reported
Final penalty amount: Not reported
Paid penalty amount: Not reported

Regulation violated: PC - 264.175(b)(2)
Area of violation: TSD - General Facility Standards
Date violation determined: 12/02/1994
Date achieved compliance: 01/02/1996
Violation lead agency: State
Enforcement action: INITIAL 3008(A) COMPLIANCE
Enforcement action date: 04/05/1995
Enf. disposition status: Not reported
Enf. disp. status date: Not reported
Enforcement lead agency: State
Proposed penalty amount: Not reported
Final penalty amount: Not reported
Paid penalty amount: Not reported

Regulation violated: SR - 262.40
Area of violation: Generators - General
Date violation determined: 12/02/1994
Date achieved compliance: 01/02/1996
Violation lead agency: State
Enforcement action: FINAL 3008(A) COMPLIANCE ORDER
Enforcement action date: 01/02/1996
Enf. disposition status: Not reported
Enf. disp. status date: Not reported
Enforcement lead agency: State
Proposed penalty amount: Not reported
Final penalty amount: 99000
Paid penalty amount: 99000

Regulation violated: SR - 262.11
Area of violation: Generators - General
Date violation determined: 12/02/1994
Date achieved compliance: 01/02/1996
Violation lead agency: State
Enforcement action: FINAL 3008(A) COMPLIANCE ORDER
Enforcement action date: 01/02/1996
Enf. disposition status: Not reported
Enf. disp. status date: Not reported
Enforcement lead agency: State
Proposed penalty amount: Not reported
Final penalty amount: 99000
Paid penalty amount: 99000

Regulation violated: PC - PSECT II.B. & 264.175(b)(1) 1
Area of violation: TSD - General Facility Standards
Date violation determined: 12/02/1994
Date achieved compliance: 01/02/1996
Violation lead agency: State
Enforcement action: INITIAL 3008(A) COMPLIANCE

Map ID
Direction
Distance
Elevation

MAP FINDINGS

Site

Database(s)

EDR ID Number
EPA ID Number

USAF LOCKHEED PLT NO. 6 (Continued)

1000270299

Enforcement action date: 04/05/1995
Enf. disposition status: Not reported
Enf. disp. status date: Not reported
Enforcement lead agency: State
Proposed penalty amount: Not reported
Final penalty amount: Not reported
Paid penalty amount: Not reported

Regulation violated: SR - 262.34(C)(1)
Area of violation: Generators - General
Date violation determined: 12/02/1994
Date achieved compliance: 01/02/1996
Violation lead agency: State
Enforcement action: INITIAL 3008(A) COMPLIANCE
Enforcement action date: 04/05/1995
Enf. disposition status: Not reported
Enf. disp. status date: Not reported
Enforcement lead agency: State
Proposed penalty amount: Not reported
Final penalty amount: Not reported
Paid penalty amount: Not reported

Regulation violated: PC - PSECT II.B. & 264.175(b)(1) 1
Area of violation: TSD - General Facility Standards
Date violation determined: 12/02/1994
Date achieved compliance: 01/02/1996
Violation lead agency: State
Enforcement action: FINAL 3008(A) COMPLIANCE ORDER
Enforcement action date: 01/02/1996
Enf. disposition status: Not reported
Enf. disp. status date: Not reported
Enforcement lead agency: State
Proposed penalty amount: Not reported
Final penalty amount: 99000
Paid penalty amount: 99000

Regulation violated: SR - PERMIT SECT V.D.3.
Area of violation: TSD - General Facility Standards
Date violation determined: 12/02/1994
Date achieved compliance: 01/02/1996
Violation lead agency: State
Enforcement action: INITIAL 3008(A) COMPLIANCE
Enforcement action date: 04/05/1995
Enf. disposition status: Not reported
Enf. disp. status date: Not reported
Enforcement lead agency: State
Proposed penalty amount: Not reported
Final penalty amount: Not reported
Paid penalty amount: Not reported

Regulation violated: SR - 262.34(A)(1)(ii)
Area of violation: Generators - General
Date violation determined: 12/02/1994
Date achieved compliance: 01/02/1996
Violation lead agency: State
Enforcement action: FINAL 3008(A) COMPLIANCE ORDER
Enforcement action date: 01/02/1996

Map ID
Direction
Distance
Elevation

MAP FINDINGS

Site

Database(s)

EDR ID Number
EPA ID Number

USAF LOCKHEED PLT NO. 6 (Continued)

1000270299

Enf. disposition status: Not reported
Enf. disp. status date: Not reported
Enforcement lead agency: State
Proposed penalty amount: Not reported
Final penalty amount: 99000
Paid penalty amount: 99000

Regulation violated: FR - 265.173(a)
Area of violation: Generators - General
Date violation determined: 12/16/1993
Date achieved compliance: 12/16/1993
Violation lead agency: State
Enforcement action: WRITTEN INFORMAL
Enforcement action date: 02/14/1994
Enf. disposition status: Not reported
Enf. disp. status date: Not reported
Enforcement lead agency: State
Proposed penalty amount: Not reported
Final penalty amount: Not reported
Paid penalty amount: Not reported

Regulation violated: FR - 262.34(3)
Area of violation: Generators - General
Date violation determined: 12/16/1993
Date achieved compliance: 12/16/1993
Violation lead agency: State
Enforcement action: WRITTEN INFORMAL
Enforcement action date: 02/14/1994
Enf. disposition status: Not reported
Enf. disp. status date: Not reported
Enforcement lead agency: State
Proposed penalty amount: Not reported
Final penalty amount: Not reported
Paid penalty amount: Not reported

Regulation violated: FR - 262.11
Area of violation: Generators - General
Date violation determined: 12/16/1993
Date achieved compliance: 03/21/1994
Violation lead agency: State
Enforcement action: WRITTEN INFORMAL
Enforcement action date: 02/14/1994
Enf. disposition status: Not reported
Enf. disp. status date: Not reported
Enforcement lead agency: State
Proposed penalty amount: Not reported
Final penalty amount: Not reported
Paid penalty amount: Not reported

Regulation violated: SR - 262.34(4)(c)(1)
Area of violation: Generators - General
Date violation determined: 12/16/1993
Date achieved compliance: 03/21/1994
Violation lead agency: State
Enforcement action: WRITTEN INFORMAL
Enforcement action date: 02/14/1994
Enf. disposition status: Not reported

Map ID
Direction
Distance
Elevation

MAP FINDINGS

Site

Database(s)

EDR ID Number
EPA ID Number

USAF LOCKHEED PLT NO. 6 (Continued)

1000270299

Enf. disp. status date: Not reported
Enforcement lead agency: State
Proposed penalty amount: Not reported
Final penalty amount: Not reported
Paid penalty amount: Not reported

Regulation violated: SR - 264.16
Area of violation: Generators - General
Date violation determined: 12/16/1993
Date achieved compliance: 12/23/1993
Violation lead agency: State
Enforcement action: WRITTEN INFORMAL
Enforcement action date: 02/14/1994
Enf. disposition status: Not reported
Enf. disp. status date: Not reported
Enforcement lead agency: State
Proposed penalty amount: Not reported
Final penalty amount: Not reported
Paid penalty amount: Not reported

Regulation violated: SR - III.H.1 & IV.H.1
Area of violation: TSD IS-Ground-Water Monitoring
Date violation determined: 12/15/1993
Date achieved compliance: 01/06/1994
Violation lead agency: State
Enforcement action: WRITTEN INFORMAL
Enforcement action date: 12/17/1993
Enf. disposition status: Not reported
Enf. disp. status date: Not reported
Enforcement lead agency: State
Proposed penalty amount: Not reported
Final penalty amount: Not reported
Paid penalty amount: Not reported

Regulation violated: SR - III.E.1.a
Area of violation: TSD IS-Ground-Water Monitoring
Date violation determined: 12/15/1993
Date achieved compliance: 02/05/1994
Violation lead agency: State
Enforcement action: WRITTEN INFORMAL
Enforcement action date: 12/17/1993
Enf. disposition status: Not reported
Enf. disp. status date: Not reported
Enforcement lead agency: State
Proposed penalty amount: Not reported
Final penalty amount: Not reported
Paid penalty amount: Not reported

Regulation violated: SR - IV.E.1.a
Area of violation: TSD IS-Ground-Water Monitoring
Date violation determined: 12/15/1993
Date achieved compliance: 01/06/1994
Violation lead agency: State
Enforcement action: WRITTEN INFORMAL
Enforcement action date: 12/17/1993
Enf. disposition status: Not reported
Enf. disp. status date: Not reported

Map ID
Direction
Distance
Elevation

MAP FINDINGS

Site

Database(s)

EDR ID Number
EPA ID Number

USAF LOCKHEED PLT NO. 6 (Continued)

1000270299

Enforcement lead agency: State
Proposed penalty amount: Not reported
Final penalty amount: Not reported
Paid penalty amount: Not reported

Regulation violated: SR - PERMIT SECTION V.D.3
Area of violation: TSD - General Facility Standards
Date violation determined: 12/13/1993
Date achieved compliance: 01/02/1996
Violation lead agency: State
Enforcement action: INITIAL 3008(A) COMPLIANCE
Enforcement action date: 04/05/1995
Enf. disposition status: Not reported
Enf. disp. status date: Not reported
Enforcement lead agency: State
Proposed penalty amount: Not reported
Final penalty amount: Not reported
Paid penalty amount: Not reported

Regulation violated: SR - PERMIT SECTION V.D.3
Area of violation: TSD - General Facility Standards
Date violation determined: 12/13/1993
Date achieved compliance: 01/02/1996
Violation lead agency: State
Enforcement action: VERBAL INFORMAL
Enforcement action date: 05/05/1995
Enf. disposition status: Not reported
Enf. disp. status date: Not reported
Enforcement lead agency: State
Proposed penalty amount: Not reported
Final penalty amount: Not reported
Paid penalty amount: Not reported

Regulation violated: SR - PERMIT SECTION V.D.3
Area of violation: TSD - General Facility Standards
Date violation determined: 12/13/1993
Date achieved compliance: 01/02/1996
Violation lead agency: State
Enforcement action: VERBAL INFORMAL
Enforcement action date: 05/10/1995
Enf. disposition status: Not reported
Enf. disp. status date: Not reported
Enforcement lead agency: State
Proposed penalty amount: Not reported
Final penalty amount: Not reported
Paid penalty amount: Not reported

Regulation violated: SR - PERMIT SECTION V.D.3
Area of violation: TSD - General Facility Standards
Date violation determined: 12/13/1993
Date achieved compliance: 01/02/1996
Violation lead agency: State
Enforcement action: FINAL 3008(A) COMPLIANCE ORDER
Enforcement action date: 01/02/1996
Enf. disposition status: Not reported
Enf. disp. status date: Not reported
Enforcement lead agency: State

Map ID
Direction
Distance
Elevation

MAP FINDINGS

Site

Database(s)

EDR ID Number
EPA ID Number

USAF LOCKHEED PLT NO. 6 (Continued)

1000270299

Proposed penalty amount: Not reported
Final penalty amount: 99000
Paid penalty amount: 99000

Regulation violated: Not reported
Area of violation: Formal Enforcement Agreement or Order
Date violation determined: 10/04/1993
Date achieved compliance: 11/04/1993
Violation lead agency: State
Enforcement action: WRITTEN INFORMAL
Enforcement action date: 10/12/1993
Enf. disposition status: Not reported
Enf. disp. status date: Not reported
Enforcement lead agency: State
Proposed penalty amount: Not reported
Final penalty amount: Not reported
Paid penalty amount: Not reported

Regulation violated: SR - PERMIT COND III.E.4.e
Area of violation: TSD IS-Ground-Water Monitoring
Date violation determined: 06/02/1993
Date achieved compliance: 11/04/1993
Violation lead agency: State
Enforcement action: WRITTEN INFORMAL
Enforcement action date: 09/24/1993
Enf. disposition status: Not reported
Enf. disp. status date: Not reported
Enforcement lead agency: State
Proposed penalty amount: Not reported
Final penalty amount: Not reported
Paid penalty amount: Not reported

Regulation violated: Not reported
Area of violation: TSD IS-Ground-Water Monitoring
Date violation determined: 06/02/1993
Date achieved compliance: 11/08/1993
Violation lead agency: State
Enforcement action: WRITTEN INFORMAL
Enforcement action date: 09/24/1993
Enf. disposition status: Not reported
Enf. disp. status date: Not reported
Enforcement lead agency: State
Proposed penalty amount: Not reported
Final penalty amount: Not reported
Paid penalty amount: Not reported

Regulation violated: SR - PERMIT COND. IV.G.1.(B-10)
Area of violation: TSD IS-Ground-Water Monitoring
Date violation determined: 06/02/1993
Date achieved compliance: 11/08/1993
Violation lead agency: State
Enforcement action: WRITTEN INFORMAL
Enforcement action date: 09/24/1993
Enf. disposition status: Not reported
Enf. disp. status date: Not reported
Enforcement lead agency: State
Proposed penalty amount: Not reported

Map ID
Direction
Distance
Elevation

MAP FINDINGS

Site

Database(s)

EDR ID Number
EPA ID Number

USAF LOCKHEED PLT NO. 6 (Continued)

1000270299

Final penalty amount: Not reported
Paid penalty amount: Not reported

Regulation violated: SR - PERMIT COND. IV.E.4.b
Area of violation: TSD IS-Ground-Water Monitoring
Date violation determined: 06/02/1993
Date achieved compliance: 11/08/1993
Violation lead agency: State
Enforcement action: WRITTEN INFORMAL
Enforcement action date: 09/24/1993
Enf. disposition status: Not reported
Enf. disp. status date: Not reported
Enforcement lead agency: State
Proposed penalty amount: Not reported
Final penalty amount: Not reported
Paid penalty amount: Not reported

Regulation violated: SR - PERMIT COND IV.F.6.(B-10)
Area of violation: TSD IS-Ground-Water Monitoring
Date violation determined: 06/02/1993
Date achieved compliance: 11/08/1993
Violation lead agency: State
Enforcement action: WRITTEN INFORMAL
Enforcement action date: 09/24/1993
Enf. disposition status: Not reported
Enf. disp. status date: Not reported
Enforcement lead agency: State
Proposed penalty amount: Not reported
Final penalty amount: Not reported
Paid penalty amount: Not reported

Regulation violated: SR - PERMIT CONDITIONS V.D.5
Area of violation: TSD - Corrective Action for SWMUs
Date violation determined: 05/12/1993
Date achieved compliance: 09/15/1993
Violation lead agency: State
Enforcement action: WRITTEN INFORMAL
Enforcement action date: 05/14/1993
Enf. disposition status: Not reported
Enf. disp. status date: Not reported
Enforcement lead agency: State
Proposed penalty amount: Not reported
Final penalty amount: Not reported
Paid penalty amount: Not reported

Regulation violated: SR - PERMIT CONDITIONS IV.L.1,V.C.6
Area of violation: TSD - Corrective Action for SWMUs
Date violation determined: 05/12/1993
Date achieved compliance: 09/10/1993
Violation lead agency: State
Enforcement action: WRITTEN INFORMAL
Enforcement action date: 05/14/1993
Enf. disposition status: Not reported
Enf. disp. status date: Not reported
Enforcement lead agency: State
Proposed penalty amount: Not reported
Final penalty amount: Not reported

Map ID
Direction
Distance
Elevation

MAP FINDINGS

Site

Database(s)

EDR ID Number
EPA ID Number

USAF LOCKHEED PLT NO. 6 (Continued)

1000270299

Paid penalty amount: Not reported

Regulation violated: FR - swda 3005(a)
Area of violation: TSD - Incinerator Standards
Date violation determined: 04/19/1993
Date achieved compliance: 09/15/1993
Violation lead agency: EPA
Enforcement action: Not reported
Enforcement action date: Not reported
Enf. disposition status: Not reported
Enf. disp. status date: Not reported
Enforcement lead agency: Not reported
Proposed penalty amount: Not reported
Final penalty amount: Not reported
Paid penalty amount: Not reported

Regulation violated: FR - 40 cfr 265.171
Area of violation: TSD - Container Use and Management
Date violation determined: 04/19/1993
Date achieved compliance: 09/15/1993
Violation lead agency: EPA
Enforcement action: Not reported
Enforcement action date: Not reported
Enf. disposition status: Not reported
Enf. disp. status date: Not reported
Enforcement lead agency: Not reported
Proposed penalty amount: Not reported
Final penalty amount: Not reported
Paid penalty amount: Not reported

Regulation violated: FR - 40 cfr 265.173(a)
Area of violation: TSD - Container Use and Management
Date violation determined: 04/19/1993
Date achieved compliance: 09/15/1993
Violation lead agency: EPA
Enforcement action: Not reported
Enforcement action date: Not reported
Enf. disposition status: Not reported
Enf. disp. status date: Not reported
Enforcement lead agency: Not reported
Proposed penalty amount: Not reported
Final penalty amount: Not reported
Paid penalty amount: Not reported

Regulation violated: FR - 40 cfr 262.34(c)(1)(ii)
Area of violation: TSD - Container Use and Management
Date violation determined: 04/19/1993
Date achieved compliance: 09/15/1993
Violation lead agency: EPA
Enforcement action: Not reported
Enforcement action date: Not reported
Enf. disposition status: Not reported
Enf. disp. status date: Not reported
Enforcement lead agency: Not reported
Proposed penalty amount: Not reported
Final penalty amount: Not reported
Paid penalty amount: Not reported

Map ID
Direction
Distance
Elevation

MAP FINDINGS

Site

Database(s)

EDR ID Number
EPA ID Number

USAF LOCKHEED PLT NO. 6 (Continued)

1000270299

Regulation violated: SR - 262.34(a)(1)
Area of violation: Generators - General
Date violation determined: 03/24/1993
Date achieved compliance: 09/10/1993
Violation lead agency: State
Enforcement action: VERBAL INFORMAL
Enforcement action date: 07/16/1993
Enf. disposition status: Not reported
Enf. disp. status date: Not reported
Enforcement lead agency: State
Proposed penalty amount: Not reported
Final penalty amount: Not reported
Paid penalty amount: Not reported

Regulation violated: SR - 262.34(a)(1)S
Area of violation: Generators - General
Date violation determined: 03/24/1993
Date achieved compliance: 09/10/1993
Violation lead agency: State
Enforcement action: VERBAL INFORMAL
Enforcement action date: 05/05/1993
Enf. disposition status: Not reported
Enf. disp. status date: Not reported
Enforcement lead agency: State
Proposed penalty amount: Not reported
Final penalty amount: Not reported
Paid penalty amount: Not reported

Regulation violated: SR - 262.34(a)91
Area of violation: Generators - General
Date violation determined: 03/24/1993
Date achieved compliance: 09/10/1993
Violation lead agency: State
Enforcement action: WRITTEN INFORMAL
Enforcement action date: 03/24/1993
Enf. disposition status: Not reported
Enf. disp. status date: Not reported
Enforcement lead agency: State
Proposed penalty amount: Not reported
Final penalty amount: Not reported
Paid penalty amount: Not reported

Regulation violated: SR - 262.11
Area of violation: Generators - General
Date violation determined: 03/24/1993
Date achieved compliance: 09/10/1993
Violation lead agency: State
Enforcement action: VERBAL INFORMAL
Enforcement action date: 07/16/1993
Enf. disposition status: Not reported
Enf. disp. status date: Not reported
Enforcement lead agency: State
Proposed penalty amount: Not reported
Final penalty amount: Not reported
Paid penalty amount: Not reported

Regulation violated: SR - 262.34(a)1

Map ID
Direction
Distance
Elevation

MAP FINDINGS

Site

Database(s)

EDR ID Number
EPA ID Number

USAF LOCKHEED PLT NO. 6 (Continued)

1000270299

Area of violation: Generators - General
Date violation determined: 03/24/1993
Date achieved compliance: 09/10/1993
Violation lead agency: State
Enforcement action: FINAL 3008(A) COMPLIANCE ORDER
Enforcement action date: 09/04/1993
Enf. disposition status: Not reported
Enf. disp. status date: Not reported
Enforcement lead agency: State
Proposed penalty amount: Not reported
Final penalty amount: 75000
Paid penalty amount: 75000

Regulation violated: SR - 262.11
Area of violation: Generators - General
Date violation determined: 03/24/1993
Date achieved compliance: 09/10/1993
Violation lead agency: State
Enforcement action: VERBAL INFORMAL
Enforcement action date: 05/05/1993
Enf. disposition status: Not reported
Enf. disp. status date: Not reported
Enforcement lead agency: State
Proposed penalty amount: Not reported
Final penalty amount: Not reported
Paid penalty amount: Not reported

Regulation violated: Not reported
Area of violation: TSD - Closure/Post-Closure
Date violation determined: 03/24/1993
Date achieved compliance: 09/10/1993
Violation lead agency: State
Enforcement action: WRITTEN INFORMAL
Enforcement action date: 03/24/1993
Enf. disposition status: Not reported
Enf. disp. status date: Not reported
Enforcement lead agency: State
Proposed penalty amount: Not reported
Final penalty amount: Not reported
Paid penalty amount: Not reported

Regulation violated: SR - 40 CFR (b)
Area of violation: Generators - General
Date violation determined: 03/24/1993
Date achieved compliance: 09/10/1993
Violation lead agency: State
Enforcement action: VERBAL INFORMAL
Enforcement action date: 05/05/1993
Enf. disposition status: Not reported
Enf. disp. status date: Not reported
Enforcement lead agency: State
Proposed penalty amount: Not reported
Final penalty amount: Not reported
Paid penalty amount: Not reported

Regulation violated: SR - 40 CFR (b)
Area of violation: Generators - General

Map ID
Direction
Distance
Elevation

MAP FINDINGS

Site

Database(s)

EDR ID Number
EPA ID Number

USAF LOCKHEED PLT NO. 6 (Continued)

1000270299

Date violation determined: 03/24/1993
Date achieved compliance: 09/10/1993
Violation lead agency: State
Enforcement action: FINAL 3008(A) COMPLIANCE ORDER
Enforcement action date: 09/04/1993
Enf. disposition status: Not reported
Enf. disp. status date: Not reported
Enforcement lead agency: State
Proposed penalty amount: Not reported
Final penalty amount: 75000
Paid penalty amount: 75000

Regulation violated: SR - 262..4(c)
Area of violation: Generators - General
Date violation determined: 03/24/1993
Date achieved compliance: 09/10/1993
Violation lead agency: State
Enforcement action: FINAL 3008(A) COMPLIANCE ORDER
Enforcement action date: 09/04/1993
Enf. disposition status: Not reported
Enf. disp. status date: Not reported
Enforcement lead agency: State
Proposed penalty amount: Not reported
Final penalty amount: 75000
Paid penalty amount: 75000

Regulation violated: SR - 262.34(a)(1)S
Area of violation: Generators - General
Date violation determined: 03/24/1993
Date achieved compliance: 09/10/1993
Violation lead agency: State
Enforcement action: VERBAL INFORMAL
Enforcement action date: 07/16/1993
Enf. disposition status: Not reported
Enf. disp. status date: Not reported
Enforcement lead agency: State
Proposed penalty amount: Not reported
Final penalty amount: Not reported
Paid penalty amount: Not reported

Regulation violated: SR - 391-3-11-.08
Area of violation: Generators - General
Date violation determined: 03/24/1993
Date achieved compliance: 09/10/1993
Violation lead agency: State
Enforcement action: VERBAL INFORMAL
Enforcement action date: 05/05/1993
Enf. disposition status: Not reported
Enf. disp. status date: Not reported
Enforcement lead agency: State
Proposed penalty amount: Not reported
Final penalty amount: Not reported
Paid penalty amount: Not reported

Regulation violated: SR - 262.34(c)
Area of violation: Generators - General
Date violation determined: 03/24/1993

Map ID
Direction
Distance
Elevation

MAP FINDINGS

Site

Database(s)

EDR ID Number
EPA ID Number

USAF LOCKHEED PLT NO. 6 (Continued)

1000270299

Date achieved compliance: 09/10/1993
Violation lead agency: State
Enforcement action: VERBAL INFORMAL
Enforcement action date: 07/16/1993
Enf. disposition status: Not reported
Enf. disp. status date: Not reported
Enforcement lead agency: State
Proposed penalty amount: Not reported
Final penalty amount: Not reported
Paid penalty amount: Not reported

Regulation violated: SR - 262.34(a)(1)
Area of violation: Generators - General
Date violation determined: 03/24/1993
Date achieved compliance: 09/10/1993
Violation lead agency: State
Enforcement action: VERBAL INFORMAL
Enforcement action date: 05/05/1993
Enf. disposition status: Not reported
Enf. disp. status date: Not reported
Enforcement lead agency: State
Proposed penalty amount: Not reported
Final penalty amount: Not reported
Paid penalty amount: Not reported

Regulation violated: SR - 391-3-11-.08
Area of violation: Generators - General
Date violation determined: 03/24/1993
Date achieved compliance: 09/10/1993
Violation lead agency: State
Enforcement action: VERBAL INFORMAL
Enforcement action date: 07/16/1993
Enf. disposition status: Not reported
Enf. disp. status date: Not reported
Enforcement lead agency: State
Proposed penalty amount: Not reported
Final penalty amount: Not reported
Paid penalty amount: Not reported

Regulation violated: SR - PERMIT COND IV.D
Area of violation: TSD - Closure/Post-Closure
Date violation determined: 03/24/1993
Date achieved compliance: 09/10/1993
Violation lead agency: State
Enforcement action: VERBAL INFORMAL
Enforcement action date: 05/05/1993
Enf. disposition status: Not reported
Enf. disp. status date: Not reported
Enforcement lead agency: State
Proposed penalty amount: Not reported
Final penalty amount: Not reported
Paid penalty amount: Not reported

Regulation violated: SR - 270.1
Area of violation: Generators - General
Date violation determined: 03/24/1993
Date achieved compliance: 09/10/1993

Map ID
Direction
Distance
Elevation

MAP FINDINGS

Site

Database(s)

EDR ID Number
EPA ID Number

USAF LOCKHEED PLT NO. 6 (Continued)

1000270299

Violation lead agency: State
Enforcement action: VERBAL INFORMAL
Enforcement action date: 05/05/1993
Enf. disposition status: Not reported
Enf. disp. status date: Not reported
Enforcement lead agency: State
Proposed penalty amount: Not reported
Final penalty amount: Not reported
Paid penalty amount: Not reported

Regulation violated: SR - PERMIT COND IV.D
Area of violation: TSD - Closure/Post-Closure
Date violation determined: 03/24/1993
Date achieved compliance: 09/10/1993
Violation lead agency: State
Enforcement action: VERBAL INFORMAL
Enforcement action date: 07/16/1993
Enf. disposition status: Not reported
Enf. disp. status date: Not reported
Enforcement lead agency: State
Proposed penalty amount: Not reported
Final penalty amount: Not reported
Paid penalty amount: Not reported

Regulation violated: SR - 391-3-11-.08
Area of violation: Generators - General
Date violation determined: 03/24/1993
Date achieved compliance: 09/10/1993
Violation lead agency: State
Enforcement action: FINAL 3008(A) COMPLIANCE ORDER
Enforcement action date: 09/04/1993
Enf. disposition status: Not reported
Enf. disp. status date: Not reported
Enforcement lead agency: State
Proposed penalty amount: Not reported
Final penalty amount: 75000
Paid penalty amount: 75000

Regulation violated: SR - 262.34(c)(2)
Area of violation: Generators - General
Date violation determined: 03/24/1993
Date achieved compliance: 09/10/1993
Violation lead agency: State
Enforcement action: FINAL 3008(A) COMPLIANCE ORDER
Enforcement action date: 09/04/1993
Enf. disposition status: Not reported
Enf. disp. status date: Not reported
Enforcement lead agency: State
Proposed penalty amount: Not reported
Final penalty amount: 75000
Paid penalty amount: 75000

Regulation violated: SR - 262.34(a)(1)S
Area of violation: Generators - General
Date violation determined: 03/24/1993
Date achieved compliance: 09/10/1993
Violation lead agency: State

Map ID
Direction
Distance
Elevation

MAP FINDINGS

Site

Database(s)

EDR ID Number
EPA ID Number

USAF LOCKHEED PLT NO. 6 (Continued)

1000270299

Enforcement action: FINAL 3008(A) COMPLIANCE ORDER
Enforcement action date: 09/04/1993
Enf. disposition status: Not reported
Enf. disp. status date: Not reported
Enforcement lead agency: State
Proposed penalty amount: Not reported
Final penalty amount: 75000
Paid penalty amount: 75000

Regulation violated: SR - 262.34(a)(1)S
Area of violation: Generators - General
Date violation determined: 03/24/1993
Date achieved compliance: 09/10/1993
Violation lead agency: State
Enforcement action: WRITTEN INFORMAL
Enforcement action date: 03/24/1993
Enf. disposition status: Not reported
Enf. disp. status date: Not reported
Enforcement lead agency: State
Proposed penalty amount: Not reported
Final penalty amount: Not reported
Paid penalty amount: Not reported

Regulation violated: SR - 262.34(c)
Area of violation: Generators - General
Date violation determined: 03/24/1993
Date achieved compliance: 09/10/1993
Violation lead agency: State
Enforcement action: VERBAL INFORMAL
Enforcement action date: 05/05/1993
Enf. disposition status: Not reported
Enf. disp. status date: Not reported
Enforcement lead agency: State
Proposed penalty amount: Not reported
Final penalty amount: Not reported
Paid penalty amount: Not reported

Regulation violated: SR - 262.11
Area of violation: Generators - General
Date violation determined: 03/24/1993
Date achieved compliance: 09/10/1993
Violation lead agency: State
Enforcement action: FINAL 3008(A) COMPLIANCE ORDER
Enforcement action date: 09/04/1993
Enf. disposition status: Not reported
Enf. disp. status date: Not reported
Enforcement lead agency: State
Proposed penalty amount: Not reported
Final penalty amount: 75000
Paid penalty amount: 75000

Regulation violated: SR - 270.1
Area of violation: Generators - General
Date violation determined: 03/24/1993
Date achieved compliance: 09/10/1993
Violation lead agency: State
Enforcement action: FINAL 3008(A) COMPLIANCE ORDER

Map ID
Direction
Distance
Elevation

MAP FINDINGS

Site

Database(s)

EDR ID Number
EPA ID Number

USAF LOCKHEED PLT NO. 6 (Continued)

1000270299

Enforcement action date: 09/04/1993
Enf. disposition status: Not reported
Enf. disp. status date: Not reported
Enforcement lead agency: State
Proposed penalty amount: Not reported
Final penalty amount: 75000
Paid penalty amount: 75000

Regulation violated: SR - PERMIT COND III.C
Area of violation: TSD - Closure/Post-Closure
Date violation determined: 03/24/1993
Date achieved compliance: 09/10/1993
Violation lead agency: State
Enforcement action: FINAL 3008(A) COMPLIANCE ORDER
Enforcement action date: 09/04/1993
Enf. disposition status: Not reported
Enf. disp. status date: Not reported
Enforcement lead agency: State
Proposed penalty amount: Not reported
Final penalty amount: 75000
Paid penalty amount: 75000

Regulation violated: SR - 270.1
Area of violation: Generators - General
Date violation determined: 03/24/1993
Date achieved compliance: 09/10/1993
Violation lead agency: State
Enforcement action: WRITTEN INFORMAL
Enforcement action date: 03/24/1993
Enf. disposition status: Not reported
Enf. disp. status date: Not reported
Enforcement lead agency: State
Proposed penalty amount: Not reported
Final penalty amount: Not reported
Paid penalty amount: Not reported

Regulation violated: SR - 262.34(a)1
Area of violation: Generators - General
Date violation determined: 03/24/1993
Date achieved compliance: 09/10/1993
Violation lead agency: State
Enforcement action: VERBAL INFORMAL
Enforcement action date: 07/16/1993
Enf. disposition status: Not reported
Enf. disp. status date: Not reported
Enforcement lead agency: State
Proposed penalty amount: Not reported
Final penalty amount: Not reported
Paid penalty amount: Not reported

Regulation violated: SR - 262..4(c)
Area of violation: Generators - General
Date violation determined: 03/24/1993
Date achieved compliance: 09/10/1993
Violation lead agency: State
Enforcement action: WRITTEN INFORMAL
Enforcement action date: 03/24/1993

Map ID
Direction
Distance
Elevation

MAP FINDINGS

Site

Database(s)

EDR ID Number
EPA ID Number

USAF LOCKHEED PLT NO. 6 (Continued)

1000270299

Enf. disposition status: Not reported
Enf. disp. status date: Not reported
Enforcement lead agency: State
Proposed penalty amount: Not reported
Final penalty amount: Not reported
Paid penalty amount: Not reported

Regulation violated: SR - PERMIT COND III.C
Area of violation: TSD - Closure/Post-Closure
Date violation determined: 03/24/1993
Date achieved compliance: 09/10/1993
Violation lead agency: State
Enforcement action: WRITTEN INFORMAL
Enforcement action date: 03/24/1993
Enf. disposition status: Not reported
Enf. disp. status date: Not reported
Enforcement lead agency: State
Proposed penalty amount: Not reported
Final penalty amount: Not reported
Paid penalty amount: Not reported

Regulation violated: SR - 262.34(c)
Area of violation: Generators - General
Date violation determined: 03/24/1993
Date achieved compliance: 09/10/1993
Violation lead agency: State
Enforcement action: FINAL 3008(A) COMPLIANCE ORDER
Enforcement action date: 09/04/1993
Enf. disposition status: Not reported
Enf. disp. status date: Not reported
Enforcement lead agency: State
Proposed penalty amount: Not reported
Final penalty amount: 75000
Paid penalty amount: 75000

Regulation violated: SR - 262.34(a)(1)
Area of violation: Generators - General
Date violation determined: 03/24/1993
Date achieved compliance: 09/10/1993
Violation lead agency: State
Enforcement action: WRITTEN INFORMAL
Enforcement action date: 03/24/1993
Enf. disposition status: Not reported
Enf. disp. status date: Not reported
Enforcement lead agency: State
Proposed penalty amount: Not reported
Final penalty amount: Not reported
Paid penalty amount: Not reported

Regulation violated: SR - 270.1
Area of violation: Generators - General
Date violation determined: 03/24/1993
Date achieved compliance: 09/10/1993
Violation lead agency: State
Enforcement action: VERBAL INFORMAL
Enforcement action date: 07/16/1993
Enf. disposition status: Not reported

Map ID
Direction
Distance
Elevation

MAP FINDINGS

Site

Database(s)

EDR ID Number
EPA ID Number

USAF LOCKHEED PLT NO. 6 (Continued)

1000270299

Enf. disp. status date: Not reported
Enforcement lead agency: State
Proposed penalty amount: Not reported
Final penalty amount: Not reported
Paid penalty amount: Not reported

Regulation violated: SR - 262..4(c)
Area of violation: Generators - General
Date violation determined: 03/24/1993
Date achieved compliance: 09/10/1993
Violation lead agency: State
Enforcement action: VERBAL INFORMAL
Enforcement action date: 05/05/1993
Enf. disposition status: Not reported
Enf. disp. status date: Not reported
Enforcement lead agency: State
Proposed penalty amount: Not reported
Final penalty amount: Not reported
Paid penalty amount: Not reported

Regulation violated: SR - 262.34(a)1
Area of violation: Generators - General
Date violation determined: 03/24/1993
Date achieved compliance: 09/10/1993
Violation lead agency: State
Enforcement action: VERBAL INFORMAL
Enforcement action date: 05/05/1993
Enf. disposition status: Not reported
Enf. disp. status date: Not reported
Enforcement lead agency: State
Proposed penalty amount: Not reported
Final penalty amount: Not reported
Paid penalty amount: Not reported

Regulation violated: SR - 391-3-11-.08
Area of violation: Generators - General
Date violation determined: 03/24/1993
Date achieved compliance: 09/10/1993
Violation lead agency: State
Enforcement action: WRITTEN INFORMAL
Enforcement action date: 03/24/1993
Enf. disposition status: Not reported
Enf. disp. status date: Not reported
Enforcement lead agency: State
Proposed penalty amount: Not reported
Final penalty amount: Not reported
Paid penalty amount: Not reported

Regulation violated: SR - 262.34(a)91
Area of violation: Generators - General
Date violation determined: 03/24/1993
Date achieved compliance: 09/10/1993
Violation lead agency: State
Enforcement action: VERBAL INFORMAL
Enforcement action date: 07/16/1993
Enf. disposition status: Not reported
Enf. disp. status date: Not reported

Map ID
Direction
Distance
Elevation

MAP FINDINGS

Site

Database(s)

EDR ID Number
EPA ID Number

USAF LOCKHEED PLT NO. 6 (Continued)

1000270299

Enforcement lead agency: State
Proposed penalty amount: Not reported
Final penalty amount: Not reported
Paid penalty amount: Not reported

Regulation violated: SR - 262.11
Area of violation: Generators - General
Date violation determined: 03/24/1993
Date achieved compliance: 09/10/1993
Violation lead agency: State
Enforcement action: WRITTEN INFORMAL
Enforcement action date: 03/24/1993
Enf. disposition status: Not reported
Enf. disp. status date: Not reported
Enforcement lead agency: State
Proposed penalty amount: Not reported
Final penalty amount: Not reported
Paid penalty amount: Not reported

Regulation violated: SR - 40 CFR (b)
Area of violation: Generators - General
Date violation determined: 03/24/1993
Date achieved compliance: 09/10/1993
Violation lead agency: State
Enforcement action: WRITTEN INFORMAL
Enforcement action date: 03/24/1993
Enf. disposition status: Not reported
Enf. disp. status date: Not reported
Enforcement lead agency: State
Proposed penalty amount: Not reported
Final penalty amount: Not reported
Paid penalty amount: Not reported

Regulation violated: SR - 40 CFR (b)
Area of violation: Generators - General
Date violation determined: 03/24/1993
Date achieved compliance: 09/10/1993
Violation lead agency: State
Enforcement action: VERBAL INFORMAL
Enforcement action date: 07/16/1993
Enf. disposition status: Not reported
Enf. disp. status date: Not reported
Enforcement lead agency: State
Proposed penalty amount: Not reported
Final penalty amount: Not reported
Paid penalty amount: Not reported

Regulation violated: SR - PERMIT COND IV.D
Area of violation: TSD - Closure/Post-Closure
Date violation determined: 03/24/1993
Date achieved compliance: 09/10/1993
Violation lead agency: State
Enforcement action: FINAL 3008(A) COMPLIANCE ORDER
Enforcement action date: 09/04/1993
Enf. disposition status: Not reported
Enf. disp. status date: Not reported
Enforcement lead agency: State

Map ID
Direction
Distance
Elevation

MAP FINDINGS

Site

Database(s)

EDR ID Number
EPA ID Number

USAF LOCKHEED PLT NO. 6 (Continued)

1000270299

Proposed penalty amount: Not reported
Final penalty amount: 75000
Paid penalty amount: 75000

Regulation violated: SR - 262.34(c)(2)
Area of violation: Generators - General
Date violation determined: 03/24/1993
Date achieved compliance: 09/10/1993
Violation lead agency: State
Enforcement action: VERBAL INFORMAL
Enforcement action date: 07/16/1993
Enf. disposition status: Not reported
Enf. disp. status date: Not reported
Enforcement lead agency: State
Proposed penalty amount: Not reported
Final penalty amount: Not reported
Paid penalty amount: Not reported

Regulation violated: SR - 262.34(c)
Area of violation: Generators - General
Date violation determined: 03/24/1993
Date achieved compliance: 09/10/1993
Violation lead agency: State
Enforcement action: WRITTEN INFORMAL
Enforcement action date: 03/24/1993
Enf. disposition status: Not reported
Enf. disp. status date: Not reported
Enforcement lead agency: State
Proposed penalty amount: Not reported
Final penalty amount: Not reported
Paid penalty amount: Not reported

Regulation violated: SR - 262.34(a)1
Area of violation: Generators - General
Date violation determined: 03/24/1993
Date achieved compliance: 09/10/1993
Violation lead agency: State
Enforcement action: WRITTEN INFORMAL
Enforcement action date: 03/24/1993
Enf. disposition status: Not reported
Enf. disp. status date: Not reported
Enforcement lead agency: State
Proposed penalty amount: Not reported
Final penalty amount: Not reported
Paid penalty amount: Not reported

Regulation violated: SR - 262.34(c)(2)
Area of violation: Generators - General
Date violation determined: 03/24/1993
Date achieved compliance: 09/10/1993
Violation lead agency: State
Enforcement action: VERBAL INFORMAL
Enforcement action date: 05/05/1993
Enf. disposition status: Not reported
Enf. disp. status date: Not reported
Enforcement lead agency: State
Proposed penalty amount: Not reported

Map ID
Direction
Distance
Elevation

MAP FINDINGS

Site

Database(s)

EDR ID Number
EPA ID Number

USAF LOCKHEED PLT NO. 6 (Continued)

1000270299

Final penalty amount: Not reported
Paid penalty amount: Not reported

Regulation violated: SR - 262.34(a)91
Area of violation: Generators - General
Date violation determined: 03/24/1993
Date achieved compliance: 09/10/1993
Violation lead agency: State
Enforcement action: VERBAL INFORMAL
Enforcement action date: 05/05/1993
Enf. disposition status: Not reported
Enf. disp. status date: Not reported
Enforcement lead agency: State
Proposed penalty amount: Not reported
Final penalty amount: Not reported
Paid penalty amount: Not reported

Regulation violated: Not reported
Area of violation: TSD - Closure/Post-Closure
Date violation determined: 03/24/1993
Date achieved compliance: 09/10/1993
Violation lead agency: State
Enforcement action: VERBAL INFORMAL
Enforcement action date: 07/16/1993
Enf. disposition status: Not reported
Enf. disp. status date: Not reported
Enforcement lead agency: State
Proposed penalty amount: Not reported
Final penalty amount: Not reported
Paid penalty amount: Not reported

Regulation violated: SR - 262..4(c)
Area of violation: Generators - General
Date violation determined: 03/24/1993
Date achieved compliance: 09/10/1993
Violation lead agency: State
Enforcement action: VERBAL INFORMAL
Enforcement action date: 07/16/1993
Enf. disposition status: Not reported
Enf. disp. status date: Not reported
Enforcement lead agency: State
Proposed penalty amount: Not reported
Final penalty amount: Not reported
Paid penalty amount: Not reported

Regulation violated: SR - 262.34(a)(1)
Area of violation: Generators - General
Date violation determined: 03/24/1993
Date achieved compliance: 09/10/1993
Violation lead agency: State
Enforcement action: FINAL 3008(A) COMPLIANCE ORDER
Enforcement action date: 09/04/1993
Enf. disposition status: Not reported
Enf. disp. status date: Not reported
Enforcement lead agency: State
Proposed penalty amount: Not reported
Final penalty amount: 75000

Map ID
Direction
Distance
Elevation

MAP FINDINGS

Site

Database(s)

EDR ID Number
EPA ID Number

USAF LOCKHEED PLT NO. 6 (Continued)

1000270299

Paid penalty amount: 75000

Regulation violated: SR - 262.34(a)91
Area of violation: Generators - General
Date violation determined: 03/24/1993
Date achieved compliance: 09/10/1993
Violation lead agency: State
Enforcement action: FINAL 3008(A) COMPLIANCE ORDER
Enforcement action date: 09/04/1993
Enf. disposition status: Not reported
Enf. disp. status date: Not reported
Enforcement lead agency: State
Proposed penalty amount: Not reported
Final penalty amount: 75000
Paid penalty amount: 75000

Regulation violated: SR - PERMIT COND III.C
Area of violation: TSD - Closure/Post-Closure
Date violation determined: 03/24/1993
Date achieved compliance: 09/10/1993
Violation lead agency: State
Enforcement action: VERBAL INFORMAL
Enforcement action date: 07/16/1993
Enf. disposition status: Not reported
Enf. disp. status date: Not reported
Enforcement lead agency: State
Proposed penalty amount: Not reported
Final penalty amount: Not reported
Paid penalty amount: Not reported

Regulation violated: Not reported
Area of violation: TSD - Closure/Post-Closure
Date violation determined: 03/24/1993
Date achieved compliance: 09/10/1993
Violation lead agency: State
Enforcement action: FINAL 3008(A) COMPLIANCE ORDER
Enforcement action date: 09/04/1993
Enf. disposition status: Not reported
Enf. disp. status date: Not reported
Enforcement lead agency: State
Proposed penalty amount: Not reported
Final penalty amount: 75000
Paid penalty amount: 75000

Regulation violated: SR - 262.34(c)(2)
Area of violation: Generators - General
Date violation determined: 03/24/1993
Date achieved compliance: 09/10/1993
Violation lead agency: State
Enforcement action: WRITTEN INFORMAL
Enforcement action date: 03/24/1993
Enf. disposition status: Not reported
Enf. disp. status date: Not reported
Enforcement lead agency: State
Proposed penalty amount: Not reported
Final penalty amount: Not reported
Paid penalty amount: Not reported

Map ID
Direction
Distance
Elevation

MAP FINDINGS

Site

Database(s)

EDR ID Number
EPA ID Number

USAF LOCKHEED PLT NO. 6 (Continued)

1000270299

Regulation violated: SR - PERMIT COND III.C
Area of violation: TSD - Closure/Post-Closure
Date violation determined: 03/24/1993
Date achieved compliance: 09/10/1993
Violation lead agency: State
Enforcement action: VERBAL INFORMAL
Enforcement action date: 05/05/1993
Enf. disposition status: Not reported
Enf. disp. status date: Not reported
Enforcement lead agency: State
Proposed penalty amount: Not reported
Final penalty amount: Not reported
Paid penalty amount: Not reported

Regulation violated: Not reported
Area of violation: TSD - Closure/Post-Closure
Date violation determined: 03/24/1993
Date achieved compliance: 09/10/1993
Violation lead agency: State
Enforcement action: VERBAL INFORMAL
Enforcement action date: 05/05/1993
Enf. disposition status: Not reported
Enf. disp. status date: Not reported
Enforcement lead agency: State
Proposed penalty amount: Not reported
Final penalty amount: Not reported
Paid penalty amount: Not reported

Regulation violated: SR - PERMIT COND IV.D
Area of violation: TSD - Closure/Post-Closure
Date violation determined: 03/24/1993
Date achieved compliance: 09/10/1993
Violation lead agency: State
Enforcement action: WRITTEN INFORMAL
Enforcement action date: 03/24/1993
Enf. disposition status: Not reported
Enf. disp. status date: Not reported
Enforcement lead agency: State
Proposed penalty amount: Not reported
Final penalty amount: Not reported
Paid penalty amount: Not reported

Regulation violated: SR - I.G.1
Area of violation: TSD IS-Ground-Water Monitoring
Date violation determined: 01/29/1993
Date achieved compliance: 11/04/1993
Violation lead agency: State
Enforcement action: VERBAL INFORMAL
Enforcement action date: 05/05/1993
Enf. disposition status: Not reported
Enf. disp. status date: Not reported
Enforcement lead agency: State
Proposed penalty amount: Not reported
Final penalty amount: Not reported
Paid penalty amount: Not reported

Regulation violated: SR - III.H.1

Map ID
Direction
Distance
Elevation

MAP FINDINGS

Site

Database(s)

EDR ID Number
EPA ID Number

USAF LOCKHEED PLT NO. 6 (Continued)

1000270299

Area of violation: TSD IS-Ground-Water Monitoring
Date violation determined: 01/29/1993
Date achieved compliance: 11/04/1993
Violation lead agency: State
Enforcement action: WRITTEN INFORMAL
Enforcement action date: 01/29/1993
Enf. disposition status: Not reported
Enf. disp. status date: Not reported
Enforcement lead agency: State
Proposed penalty amount: Not reported
Final penalty amount: Not reported
Paid penalty amount: Not reported

Regulation violated: SR - IV.E.1.a
Area of violation: TSD IS-Ground-Water Monitoring
Date violation determined: 01/29/1993
Date achieved compliance: 11/04/1993
Violation lead agency: State
Enforcement action: WRITTEN INFORMAL
Enforcement action date: 01/29/1993
Enf. disposition status: Not reported
Enf. disp. status date: Not reported
Enforcement lead agency: State
Proposed penalty amount: Not reported
Final penalty amount: Not reported
Paid penalty amount: Not reported

Regulation violated: SR - III.G.1
Area of violation: TSD IS-Ground-Water Monitoring
Date violation determined: 01/29/1993
Date achieved compliance: 11/04/1993
Violation lead agency: State
Enforcement action: WRITTEN INFORMAL
Enforcement action date: 01/29/1993
Enf. disposition status: Not reported
Enf. disp. status date: Not reported
Enforcement lead agency: State
Proposed penalty amount: Not reported
Final penalty amount: Not reported
Paid penalty amount: Not reported

Regulation violated: SR - III.G.1
Area of violation: TSD IS-Ground-Water Monitoring
Date violation determined: 01/29/1993
Date achieved compliance: 11/04/1993
Violation lead agency: State
Enforcement action: VERBAL INFORMAL
Enforcement action date: 05/05/1993
Enf. disposition status: Not reported
Enf. disp. status date: Not reported
Enforcement lead agency: State
Proposed penalty amount: Not reported
Final penalty amount: Not reported
Paid penalty amount: Not reported

Regulation violated: SR - IV.G.1
Area of violation: TSD IS-Ground-Water Monitoring

Map ID
Direction
Distance
Elevation

MAP FINDINGS

Site

Database(s)

EDR ID Number
EPA ID Number

USAF LOCKHEED PLT NO. 6 (Continued)

1000270299

Date violation determined: 01/29/1993
Date achieved compliance: 11/04/1993
Violation lead agency: State
Enforcement action: VERBAL INFORMAL
Enforcement action date: 05/05/1993
Enf. disposition status: Not reported
Enf. disp. status date: Not reported
Enforcement lead agency: State
Proposed penalty amount: Not reported
Final penalty amount: Not reported
Paid penalty amount: Not reported

Regulation violated: SR - IV.D
Area of violation: TSD - Closure/Post-Closure
Date violation determined: 01/29/1993
Date achieved compliance: 11/04/1993
Violation lead agency: State
Enforcement action: WRITTEN INFORMAL
Enforcement action date: 01/29/1993
Enf. disposition status: Not reported
Enf. disp. status date: Not reported
Enforcement lead agency: State
Proposed penalty amount: Not reported
Final penalty amount: Not reported
Paid penalty amount: Not reported

Regulation violated: SR - IV.D
Area of violation: TSD - Closure/Post-Closure
Date violation determined: 01/29/1993
Date achieved compliance: 11/04/1993
Violation lead agency: State
Enforcement action: VERBAL INFORMAL
Enforcement action date: 05/05/1993
Enf. disposition status: Not reported
Enf. disp. status date: Not reported
Enforcement lead agency: State
Proposed penalty amount: Not reported
Final penalty amount: Not reported
Paid penalty amount: Not reported

Regulation violated: SR - III.E.1.a
Area of violation: TSD IS-Ground-Water Monitoring
Date violation determined: 01/29/1993
Date achieved compliance: 11/04/1993
Violation lead agency: State
Enforcement action: VERBAL INFORMAL
Enforcement action date: 05/05/1993
Enf. disposition status: Not reported
Enf. disp. status date: Not reported
Enforcement lead agency: State
Proposed penalty amount: Not reported
Final penalty amount: Not reported
Paid penalty amount: Not reported

Regulation violated: SR - IV.G.1
Area of violation: TSD IS-Ground-Water Monitoring
Date violation determined: 01/29/1993

Map ID
Direction
Distance
Elevation

MAP FINDINGS

Site

Database(s)

EDR ID Number
EPA ID Number

USAF LOCKHEED PLT NO. 6 (Continued)

1000270299

Date achieved compliance: 11/04/1993
Violation lead agency: State
Enforcement action: WRITTEN INFORMAL
Enforcement action date: 01/29/1993
Enf. disposition status: Not reported
Enf. disp. status date: Not reported
Enforcement lead agency: State
Proposed penalty amount: Not reported
Final penalty amount: Not reported
Paid penalty amount: Not reported

Regulation violated: SR - IV.H.1
Area of violation: TSD IS-Ground-Water Monitoring
Date violation determined: 01/29/1993
Date achieved compliance: 11/04/1993
Violation lead agency: State
Enforcement action: WRITTEN INFORMAL
Enforcement action date: 01/29/1993
Enf. disposition status: Not reported
Enf. disp. status date: Not reported
Enforcement lead agency: State
Proposed penalty amount: Not reported
Final penalty amount: Not reported
Paid penalty amount: Not reported

Regulation violated: SR - III.G.3
Area of violation: TSD IS-Ground-Water Monitoring
Date violation determined: 01/29/1993
Date achieved compliance: 11/04/1993
Violation lead agency: State
Enforcement action: VERBAL INFORMAL
Enforcement action date: 05/05/1993
Enf. disposition status: Not reported
Enf. disp. status date: Not reported
Enforcement lead agency: State
Proposed penalty amount: Not reported
Final penalty amount: Not reported
Paid penalty amount: Not reported

Regulation violated: SR - III.H.1
Area of violation: TSD IS-Ground-Water Monitoring
Date violation determined: 01/29/1993
Date achieved compliance: 11/04/1993
Violation lead agency: State
Enforcement action: VERBAL INFORMAL
Enforcement action date: 05/05/1993
Enf. disposition status: Not reported
Enf. disp. status date: Not reported
Enforcement lead agency: State
Proposed penalty amount: Not reported
Final penalty amount: Not reported
Paid penalty amount: Not reported

Regulation violated: SR - IV.E.1.a
Area of violation: TSD IS-Ground-Water Monitoring
Date violation determined: 01/29/1993
Date achieved compliance: 11/04/1993

Map ID
Direction
Distance
Elevation

MAP FINDINGS

Site

Database(s)

EDR ID Number
EPA ID Number

USAF LOCKHEED PLT NO. 6 (Continued)

1000270299

Violation lead agency: State
Enforcement action: VERBAL INFORMAL
Enforcement action date: 05/05/1993
Enf. disposition status: Not reported
Enf. disp. status date: Not reported
Enforcement lead agency: State
Proposed penalty amount: Not reported
Final penalty amount: Not reported
Paid penalty amount: Not reported

Regulation violated: SR - III.G.3
Area of violation: TSD IS-Ground-Water Monitoring
Date violation determined: 01/29/1993
Date achieved compliance: 11/04/1993
Violation lead agency: State
Enforcement action: WRITTEN INFORMAL
Enforcement action date: 01/29/1993
Enf. disposition status: Not reported
Enf. disp. status date: Not reported
Enforcement lead agency: State
Proposed penalty amount: Not reported
Final penalty amount: Not reported
Paid penalty amount: Not reported

Regulation violated: SR - IV.G.3
Area of violation: TSD IS-Ground-Water Monitoring
Date violation determined: 01/29/1993
Date achieved compliance: 11/04/1993
Violation lead agency: State
Enforcement action: VERBAL INFORMAL
Enforcement action date: 05/05/1993
Enf. disposition status: Not reported
Enf. disp. status date: Not reported
Enforcement lead agency: State
Proposed penalty amount: Not reported
Final penalty amount: Not reported
Paid penalty amount: Not reported

Regulation violated: SR - III.E.1.a
Area of violation: TSD IS-Ground-Water Monitoring
Date violation determined: 01/29/1993
Date achieved compliance: 11/04/1993
Violation lead agency: State
Enforcement action: WRITTEN INFORMAL
Enforcement action date: 01/29/1993
Enf. disposition status: Not reported
Enf. disp. status date: Not reported
Enforcement lead agency: State
Proposed penalty amount: Not reported
Final penalty amount: Not reported
Paid penalty amount: Not reported

Regulation violated: SR - IV.G.3
Area of violation: TSD IS-Ground-Water Monitoring
Date violation determined: 01/29/1993
Date achieved compliance: 11/04/1993
Violation lead agency: State

Map ID
Direction
Distance
Elevation

MAP FINDINGS

Site

Database(s)

EDR ID Number
EPA ID Number

USAF LOCKHEED PLT NO. 6 (Continued)

1000270299

Enforcement action: WRITTEN INFORMAL
Enforcement action date: 01/29/1993
Enf. disposition status: Not reported
Enf. disp. status date: Not reported
Enforcement lead agency: State
Proposed penalty amount: Not reported
Final penalty amount: Not reported
Paid penalty amount: Not reported

Regulation violated: SR - I.G.1
Area of violation: TSD IS-Ground-Water Monitoring
Date violation determined: 01/29/1993
Date achieved compliance: 11/04/1993
Violation lead agency: State
Enforcement action: WRITTEN INFORMAL
Enforcement action date: 01/29/1993
Enf. disposition status: Not reported
Enf. disp. status date: Not reported
Enforcement lead agency: State
Proposed penalty amount: Not reported
Final penalty amount: Not reported
Paid penalty amount: Not reported

Regulation violated: SR - 265.173
Area of violation: Generators - General
Date violation determined: 12/31/1992
Date achieved compliance: 09/10/1993
Violation lead agency: State
Enforcement action: VERBAL INFORMAL
Enforcement action date: 07/16/1993
Enf. disposition status: Not reported
Enf. disp. status date: Not reported
Enforcement lead agency: State
Proposed penalty amount: Not reported
Final penalty amount: Not reported
Paid penalty amount: Not reported

Regulation violated: SR - PERMIT CONDITION
Area of violation: TSD - Landfill Standards
Date violation determined: 12/31/1992
Date achieved compliance: 09/10/1993
Violation lead agency: State
Enforcement action: FINAL 3008(A) COMPLIANCE ORDER
Enforcement action date: 09/04/1993
Enf. disposition status: Not reported
Enf. disp. status date: Not reported
Enforcement lead agency: State
Proposed penalty amount: Not reported
Final penalty amount: 75000
Paid penalty amount: 75000

Regulation violated: SR - 262.34(b)
Area of violation: Generators - General
Date violation determined: 12/31/1992
Date achieved compliance: 09/10/1993
Violation lead agency: State
Enforcement action: VERBAL INFORMAL

Map ID
Direction
Distance
Elevation

MAP FINDINGS

Site

Database(s)

EDR ID Number
EPA ID Number

USAF LOCKHEED PLT NO. 6 (Continued)

1000270299

Enforcement action date: 07/16/1993
Enf. disposition status: Not reported
Enf. disp. status date: Not reported
Enforcement lead agency: State
Proposed penalty amount: Not reported
Final penalty amount: Not reported
Paid penalty amount: Not reported

Regulation violated: SR - 265.173
Area of violation: Generators - General
Date violation determined: 12/31/1992
Date achieved compliance: 09/10/1993
Violation lead agency: State
Enforcement action: VERBAL INFORMAL
Enforcement action date: 05/05/1993
Enf. disposition status: Not reported
Enf. disp. status date: Not reported
Enforcement lead agency: State
Proposed penalty amount: Not reported
Final penalty amount: Not reported
Paid penalty amount: Not reported

Regulation violated: SR - PERMIT CONDITION
Area of violation: TSD - Container Use and Management
Date violation determined: 12/31/1992
Date achieved compliance: 09/10/1993
Violation lead agency: State
Enforcement action: FINAL 3008(A) COMPLIANCE ORDER
Enforcement action date: 09/04/1993
Enf. disposition status: Not reported
Enf. disp. status date: Not reported
Enforcement lead agency: State
Proposed penalty amount: Not reported
Final penalty amount: 75000
Paid penalty amount: 75000

Regulation violated: SR - PERMIT CONDITION
Area of violation: TSD - Landfill Standards
Date violation determined: 12/31/1992
Date achieved compliance: 09/10/1993
Violation lead agency: State
Enforcement action: VERBAL INFORMAL
Enforcement action date: 05/05/1993
Enf. disposition status: Not reported
Enf. disp. status date: Not reported
Enforcement lead agency: State
Proposed penalty amount: Not reported
Final penalty amount: Not reported
Paid penalty amount: Not reported

Regulation violated: SR - 262.34(c)(1)
Area of violation: Generators - General
Date violation determined: 12/31/1992
Date achieved compliance: 09/10/1993
Violation lead agency: State
Enforcement action: VERBAL INFORMAL
Enforcement action date: 05/05/1993

Map ID
Direction
Distance
Elevation

MAP FINDINGS

Site

Database(s)

EDR ID Number
EPA ID Number

USAF LOCKHEED PLT NO. 6 (Continued)

1000270299

Enf. disposition status: Not reported
Enf. disp. status date: Not reported
Enforcement lead agency: State
Proposed penalty amount: Not reported
Final penalty amount: Not reported
Paid penalty amount: Not reported

Regulation violated: SR - PERMIT CONDITION
Area of violation: TSD - Landfill Standards
Date violation determined: 12/31/1992
Date achieved compliance: 09/10/1993
Violation lead agency: State
Enforcement action: VERBAL INFORMAL
Enforcement action date: 07/16/1993
Enf. disposition status: Not reported
Enf. disp. status date: Not reported
Enforcement lead agency: State
Proposed penalty amount: Not reported
Final penalty amount: Not reported
Paid penalty amount: Not reported

Regulation violated: SR - PERMIT CONDITION
Area of violation: TSD - General Facility Standards
Date violation determined: 12/31/1992
Date achieved compliance: 09/10/1993
Violation lead agency: State
Enforcement action: VERBAL INFORMAL
Enforcement action date: 05/05/1993
Enf. disposition status: Not reported
Enf. disp. status date: Not reported
Enforcement lead agency: State
Proposed penalty amount: Not reported
Final penalty amount: Not reported
Paid penalty amount: Not reported

Regulation violated: SR - 262.34(c)(1)
Area of violation: Generators - General
Date violation determined: 12/31/1992
Date achieved compliance: 09/10/1993
Violation lead agency: State
Enforcement action: FINAL 3008(A) COMPLIANCE ORDER
Enforcement action date: 09/04/1993
Enf. disposition status: Not reported
Enf. disp. status date: Not reported
Enforcement lead agency: State
Proposed penalty amount: Not reported
Final penalty amount: 75000
Paid penalty amount: 75000

Regulation violated: SR - 264.173
Area of violation: Generators - General
Date violation determined: 12/31/1992
Date achieved compliance: 09/10/1993
Violation lead agency: State
Enforcement action: VERBAL INFORMAL
Enforcement action date: 05/05/1993
Enf. disposition status: Not reported

Map ID
Direction
Distance
Elevation

MAP FINDINGS

Site

Database(s)

EDR ID Number
EPA ID Number

USAF LOCKHEED PLT NO. 6 (Continued)

1000270299

Enf. disp. status date: Not reported
Enforcement lead agency: State
Proposed penalty amount: Not reported
Final penalty amount: Not reported
Paid penalty amount: Not reported

Regulation violated: SR - 262.34(b)
Area of violation: Generators - General
Date violation determined: 12/31/1992
Date achieved compliance: 09/10/1993
Violation lead agency: State
Enforcement action: FINAL 3008(A) COMPLIANCE ORDER
Enforcement action date: 09/04/1993
Enf. disposition status: Not reported
Enf. disp. status date: Not reported
Enforcement lead agency: State
Proposed penalty amount: Not reported
Final penalty amount: 75000
Paid penalty amount: 75000

Regulation violated: SR - PERMIT CONDITION
Area of violation: TSD - General Facility Standards
Date violation determined: 12/31/1992
Date achieved compliance: 09/10/1993
Violation lead agency: State
Enforcement action: FINAL 3008(A) COMPLIANCE ORDER
Enforcement action date: 09/04/1993
Enf. disposition status: Not reported
Enf. disp. status date: Not reported
Enforcement lead agency: State
Proposed penalty amount: Not reported
Final penalty amount: 75000
Paid penalty amount: 75000

Regulation violated: SR - 262.34(c)(1)
Area of violation: Generators - General
Date violation determined: 12/31/1992
Date achieved compliance: 09/10/1993
Violation lead agency: State
Enforcement action: WRITTEN INFORMAL
Enforcement action date: 01/07/1993
Enf. disposition status: Not reported
Enf. disp. status date: Not reported
Enforcement lead agency: State
Proposed penalty amount: Not reported
Final penalty amount: Not reported
Paid penalty amount: Not reported

Regulation violated: SR - PERMIT CONDITION
Area of violation: TSD - Container Use and Management
Date violation determined: 12/31/1992
Date achieved compliance: 09/10/1993
Violation lead agency: State
Enforcement action: VERBAL INFORMAL
Enforcement action date: 05/05/1993
Enf. disposition status: Not reported
Enf. disp. status date: Not reported

Map ID
Direction
Distance
Elevation

MAP FINDINGS

Site

Database(s)

EDR ID Number
EPA ID Number

USAF LOCKHEED PLT NO. 6 (Continued)

1000270299

Enforcement lead agency: State
Proposed penalty amount: Not reported
Final penalty amount: Not reported
Paid penalty amount: Not reported

Regulation violated: SR - 262.34(c)(1)
Area of violation: Generators - General
Date violation determined: 12/31/1992
Date achieved compliance: 09/10/1993
Violation lead agency: State
Enforcement action: VERBAL INFORMAL
Enforcement action date: 07/16/1993
Enf. disposition status: Not reported
Enf. disp. status date: Not reported
Enforcement lead agency: State
Proposed penalty amount: Not reported
Final penalty amount: Not reported
Paid penalty amount: Not reported

Regulation violated: SR - PERMIT CONDITION
Area of violation: TSD - Container Use and Management
Date violation determined: 12/31/1992
Date achieved compliance: 09/10/1993
Violation lead agency: State
Enforcement action: VERBAL INFORMAL
Enforcement action date: 07/16/1993
Enf. disposition status: Not reported
Enf. disp. status date: Not reported
Enforcement lead agency: State
Proposed penalty amount: Not reported
Final penalty amount: Not reported
Paid penalty amount: Not reported

Regulation violated: SR - 264.173
Area of violation: Generators - General
Date violation determined: 12/31/1992
Date achieved compliance: 09/10/1993
Violation lead agency: State
Enforcement action: VERBAL INFORMAL
Enforcement action date: 07/16/1993
Enf. disposition status: Not reported
Enf. disp. status date: Not reported
Enforcement lead agency: State
Proposed penalty amount: Not reported
Final penalty amount: Not reported
Paid penalty amount: Not reported

Regulation violated: SR - 264.173
Area of violation: Generators - General
Date violation determined: 12/31/1992
Date achieved compliance: 09/10/1993
Violation lead agency: State
Enforcement action: FINAL 3008(A) COMPLIANCE ORDER
Enforcement action date: 09/04/1993
Enf. disposition status: Not reported
Enf. disp. status date: Not reported
Enforcement lead agency: State

Map ID
Direction
Distance
Elevation

MAP FINDINGS

Site

Database(s)

EDR ID Number
EPA ID Number

USAF LOCKHEED PLT NO. 6 (Continued)

1000270299

Proposed penalty amount: Not reported
Final penalty amount: 75000
Paid penalty amount: 75000

Regulation violated: SR - 265.173
Area of violation: Generators - General
Date violation determined: 12/31/1992
Date achieved compliance: 09/10/1993
Violation lead agency: State
Enforcement action: FINAL 3008(A) COMPLIANCE ORDER
Enforcement action date: 09/04/1993
Enf. disposition status: Not reported
Enf. disp. status date: Not reported
Enforcement lead agency: State
Proposed penalty amount: Not reported
Final penalty amount: 75000
Paid penalty amount: 75000

Regulation violated: SR - PERMIT CONDITION
Area of violation: TSD - General Facility Standards
Date violation determined: 12/31/1992
Date achieved compliance: 09/10/1993
Violation lead agency: State
Enforcement action: VERBAL INFORMAL
Enforcement action date: 07/16/1993
Enf. disposition status: Not reported
Enf. disp. status date: Not reported
Enforcement lead agency: State
Proposed penalty amount: Not reported
Final penalty amount: Not reported
Paid penalty amount: Not reported

Regulation violated: SR - 262.34(b)
Area of violation: Generators - General
Date violation determined: 12/31/1992
Date achieved compliance: 09/10/1993
Violation lead agency: State
Enforcement action: VERBAL INFORMAL
Enforcement action date: 05/05/1993
Enf. disposition status: Not reported
Enf. disp. status date: Not reported
Enforcement lead agency: State
Proposed penalty amount: Not reported
Final penalty amount: Not reported
Paid penalty amount: Not reported

Regulation violated: SR - 264.97
Area of violation: TSD IS-Ground-Water Monitoring
Date violation determined: 06/05/1992
Date achieved compliance: 06/29/1992
Violation lead agency: State
Enforcement action: WRITTEN INFORMAL
Enforcement action date: 06/05/1992
Enf. disposition status: Not reported
Enf. disp. status date: Not reported
Enforcement lead agency: State
Proposed penalty amount: Not reported

Map ID
Direction
Distance
Elevation

MAP FINDINGS

Site

Database(s)

EDR ID Number
EPA ID Number

USAF LOCKHEED PLT NO. 6 (Continued)

1000270299

Final penalty amount: Not reported
Paid penalty amount: Not reported

Regulation violated: SR - 262.34(a)2
Area of violation: TSD - Container Use and Management
Date violation determined: 03/09/1992
Date achieved compliance: 05/22/1992
Violation lead agency: State
Enforcement action: WRITTEN INFORMAL
Enforcement action date: 03/18/1992
Enf. disposition status: Not reported
Enf. disp. status date: Not reported
Enforcement lead agency: State
Proposed penalty amount: Not reported
Final penalty amount: Not reported
Paid penalty amount: Not reported

Regulation violated: SR - 264.175(a)
Area of violation: TSD - Container Use and Management
Date violation determined: 03/09/1992
Date achieved compliance: 05/22/1992
Violation lead agency: State
Enforcement action: WRITTEN INFORMAL
Enforcement action date: 03/18/1992
Enf. disposition status: Not reported
Enf. disp. status date: Not reported
Enforcement lead agency: State
Proposed penalty amount: Not reported
Final penalty amount: Not reported
Paid penalty amount: Not reported

Regulation violated: SR - 264.228(b)
Area of violation: TSD - Closure/Post-Closure
Date violation determined: 03/09/1992
Date achieved compliance: 05/22/1992
Violation lead agency: State
Enforcement action: WRITTEN INFORMAL
Enforcement action date: 03/18/1992
Enf. disposition status: Not reported
Enf. disp. status date: Not reported
Enforcement lead agency: State
Proposed penalty amount: Not reported
Final penalty amount: Not reported
Paid penalty amount: Not reported

Regulation violated: SR - 264.117(c)
Area of violation: TSD - Closure/Post-Closure
Date violation determined: 03/09/1992
Date achieved compliance: 05/22/1992
Violation lead agency: State
Enforcement action: WRITTEN INFORMAL
Enforcement action date: 03/18/1992
Enf. disposition status: Not reported
Enf. disp. status date: Not reported
Enforcement lead agency: State
Proposed penalty amount: Not reported
Final penalty amount: Not reported

Map ID
Direction
Distance
Elevation

MAP FINDINGS

Site

Database(s)

EDR ID Number
EPA ID Number

USAF LOCKHEED PLT NO. 6 (Continued)

1000270299

Paid penalty amount: Not reported

Regulation violated: SR - 268.7(a)1
Area of violation: LDR - General
Date violation determined: 03/09/1992
Date achieved compliance: 05/22/1992
Violation lead agency: State
Enforcement action: WRITTEN INFORMAL
Enforcement action date: 03/18/1992
Enf. disposition status: Not reported
Enf. disp. status date: Not reported
Enforcement lead agency: State
Proposed penalty amount: Not reported
Final penalty amount: Not reported
Paid penalty amount: Not reported

Regulation violated: SR - 264.15(d)
Area of violation: TSD - General
Date violation determined: 03/09/1992
Date achieved compliance: 05/22/1992
Violation lead agency: State
Enforcement action: WRITTEN INFORMAL
Enforcement action date: 03/18/1992
Enf. disposition status: Not reported
Enf. disp. status date: Not reported
Enforcement lead agency: State
Proposed penalty amount: Not reported
Final penalty amount: Not reported
Paid penalty amount: Not reported

Regulation violated: SR - 264.173(a)
Area of violation: TSD - Container Use and Management
Date violation determined: 03/09/1992
Date achieved compliance: 05/22/1992
Violation lead agency: State
Enforcement action: WRITTEN INFORMAL
Enforcement action date: 03/18/1992
Enf. disposition status: Not reported
Enf. disp. status date: Not reported
Enforcement lead agency: State
Proposed penalty amount: Not reported
Final penalty amount: Not reported
Paid penalty amount: Not reported

Regulation violated: SR - 262.40(a)
Area of violation: TSD - Manifest/Records/Reporting
Date violation determined: 03/09/1992
Date achieved compliance: 05/22/1992
Violation lead agency: State
Enforcement action: WRITTEN INFORMAL
Enforcement action date: 03/18/1992
Enf. disposition status: Not reported
Enf. disp. status date: Not reported
Enforcement lead agency: State
Proposed penalty amount: Not reported
Final penalty amount: Not reported
Paid penalty amount: Not reported

Map ID
Direction
Distance
Elevation

MAP FINDINGS

Site

Database(s)

EDR ID Number
EPA ID Number

USAF LOCKHEED PLT NO. 6 (Continued)

1000270299

Regulation violated: SR - 264.97
Area of violation: TSD IS-Ground-Water Monitoring
Date violation determined: 02/04/1992
Date achieved compliance: 03/11/1992
Violation lead agency: State
Enforcement action: WRITTEN INFORMAL
Enforcement action date: 02/04/1992
Enf. disposition status: Not reported
Enf. disp. status date: Not reported
Enforcement lead agency: State
Proposed penalty amount: Not reported
Final penalty amount: Not reported
Paid penalty amount: Not reported

Regulation violated: SR - 264.228B
Area of violation: TSD - Closure/Post-Closure
Date violation determined: 03/11/1991
Date achieved compliance: 06/10/1991
Violation lead agency: State
Enforcement action: WRITTEN INFORMAL
Enforcement action date: 04/30/1991
Enf. disposition status: Not reported
Enf. disp. status date: Not reported
Enforcement lead agency: State
Proposed penalty amount: Not reported
Final penalty amount: Not reported
Paid penalty amount: Not reported

Regulation violated: SR - 264.177
Area of violation: TSD - Container Use and Management
Date violation determined: 03/11/1991
Date achieved compliance: 06/10/1991
Violation lead agency: State
Enforcement action: WRITTEN INFORMAL
Enforcement action date: 04/30/1991
Enf. disposition status: Not reported
Enf. disp. status date: Not reported
Enforcement lead agency: State
Proposed penalty amount: Not reported
Final penalty amount: Not reported
Paid penalty amount: Not reported

Regulation violated: Not reported
Area of violation: TSD - Container Use and Management
Date violation determined: 03/11/1991
Date achieved compliance: 06/10/1991
Violation lead agency: EPA
Enforcement action: Not reported
Enforcement action date: Not reported
Enf. disposition status: Not reported
Enf. disp. status date: Not reported
Enforcement lead agency: Not reported
Proposed penalty amount: Not reported
Final penalty amount: Not reported
Paid penalty amount: Not reported

Regulation violated: SR - 264.171

Map ID
Direction
Distance
Elevation

MAP FINDINGS

Site

Database(s)

EDR ID Number
EPA ID Number

USAF LOCKHEED PLT NO. 6 (Continued)

1000270299

Area of violation: TSD - Container Use and Management
Date violation determined: 03/11/1991
Date achieved compliance: 06/10/1991
Violation lead agency: State
Enforcement action: WRITTEN INFORMAL
Enforcement action date: 04/30/1991
Enf. disposition status: Not reported
Enf. disp. status date: Not reported
Enforcement lead agency: State
Proposed penalty amount: Not reported
Final penalty amount: Not reported
Paid penalty amount: Not reported

Regulation violated: SR - 264.73B9
Area of violation: TSD - General
Date violation determined: 03/11/1991
Date achieved compliance: 06/10/1991
Violation lead agency: State
Enforcement action: WRITTEN INFORMAL
Enforcement action date: 04/30/1991
Enf. disposition status: Not reported
Enf. disp. status date: Not reported
Enforcement lead agency: State
Proposed penalty amount: Not reported
Final penalty amount: Not reported
Paid penalty amount: Not reported

Regulation violated: Not reported
Area of violation: Generators - General
Date violation determined: 03/11/1991
Date achieved compliance: 06/10/1991
Violation lead agency: EPA
Enforcement action: Not reported
Enforcement action date: Not reported
Enf. disposition status: Not reported
Enf. disp. status date: Not reported
Enforcement lead agency: Not reported
Proposed penalty amount: Not reported
Final penalty amount: Not reported
Paid penalty amount: Not reported

Regulation violated: Not reported
Area of violation: Generators - Pre-transport
Date violation determined: 03/11/1991
Date achieved compliance: 06/10/1991
Violation lead agency: EPA
Enforcement action: Not reported
Enforcement action date: Not reported
Enf. disposition status: Not reported
Enf. disp. status date: Not reported
Enforcement lead agency: Not reported
Proposed penalty amount: Not reported
Final penalty amount: Not reported
Paid penalty amount: Not reported

Regulation violated: SR - 264.15D
Area of violation: TSD - Closure/Post-Closure

Map ID
Direction
Distance
Elevation

MAP FINDINGS

Site

Database(s)

EDR ID Number
EPA ID Number

USAF LOCKHEED PLT NO. 6 (Continued)

1000270299

Date violation determined: 03/11/1991
Date achieved compliance: 06/10/1991
Violation lead agency: State
Enforcement action: WRITTEN INFORMAL
Enforcement action date: 04/30/1991
Enf. disposition status: Not reported
Enf. disp. status date: Not reported
Enforcement lead agency: State
Proposed penalty amount: Not reported
Final penalty amount: Not reported
Paid penalty amount: Not reported

Regulation violated: SR - 262.34A2
Area of violation: TSD - General
Date violation determined: 03/11/1991
Date achieved compliance: 06/10/1991
Violation lead agency: State
Enforcement action: WRITTEN INFORMAL
Enforcement action date: 04/30/1991
Enf. disposition status: Not reported
Enf. disp. status date: Not reported
Enforcement lead agency: State
Proposed penalty amount: Not reported
Final penalty amount: Not reported
Paid penalty amount: Not reported

Regulation violated: Not reported
Area of violation: TSD - Closure/Post-Closure
Date violation determined: 03/11/1991
Date achieved compliance: 06/10/1991
Violation lead agency: EPA
Enforcement action: Not reported
Enforcement action date: Not reported
Enf. disposition status: Not reported
Enf. disp. status date: Not reported
Enforcement lead agency: Not reported
Proposed penalty amount: Not reported
Final penalty amount: Not reported
Paid penalty amount: Not reported

Regulation violated: SR - PERMIT COND. I.4(C)
Area of violation: TSD IS-Ground-Water Monitoring
Date violation determined: 09/11/1990
Date achieved compliance: 12/19/1990
Violation lead agency: State
Enforcement action: WRITTEN INFORMAL
Enforcement action date: 11/28/1990
Enf. disposition status: Not reported
Enf. disp. status date: Not reported
Enforcement lead agency: State
Proposed penalty amount: Not reported
Final penalty amount: Not reported
Paid penalty amount: Not reported

Regulation violated: SR - PERMIT III.J.5(A) IV.J.3(A)
Area of violation: TSD IS-Ground-Water Monitoring
Date violation determined: 09/11/1990

Map ID
Direction
Distance
Elevation

MAP FINDINGS

Site

Database(s)

EDR ID Number
EPA ID Number

USAF LOCKHEED PLT NO. 6 (Continued)

1000270299

Date achieved compliance: 12/19/1990
Violation lead agency: State
Enforcement action: WRITTEN INFORMAL
Enforcement action date: 11/28/1990
Enf. disposition status: Not reported
Enf. disp. status date: Not reported
Enforcement lead agency: State
Proposed penalty amount: Not reported
Final penalty amount: Not reported
Paid penalty amount: Not reported

Regulation violated: Not reported
Area of violation: TSD - General
Date violation determined: 09/24/1987
Date achieved compliance: 11/19/1987
Violation lead agency: State
Enforcement action: WRITTEN INFORMAL
Enforcement action date: 09/30/1987
Enf. disposition status: Not reported
Enf. disp. status date: Not reported
Enforcement lead agency: State
Proposed penalty amount: Not reported
Final penalty amount: Not reported
Paid penalty amount: Not reported

Regulation violated: Not reported
Area of violation: TSD - General
Date violation determined: 05/22/1986
Date achieved compliance: 09/24/1987
Violation lead agency: State
Enforcement action: WRITTEN INFORMAL
Enforcement action date: 07/24/1986
Enf. disposition status: Not reported
Enf. disp. status date: Not reported
Enforcement lead agency: State
Proposed penalty amount: Not reported
Final penalty amount: Not reported
Paid penalty amount: Not reported

Regulation violated: Not reported
Area of violation: TSD - General
Date violation determined: 05/22/1986
Date achieved compliance: 09/24/1987
Violation lead agency: State
Enforcement action: WRITTEN INFORMAL
Enforcement action date: 03/20/1987
Enf. disposition status: Not reported
Enf. disp. status date: Not reported
Enforcement lead agency: State
Proposed penalty amount: Not reported
Final penalty amount: Not reported
Paid penalty amount: Not reported

Regulation violated: Not reported
Area of violation: TSD - General
Date violation determined: 12/17/1985
Date achieved compliance: 02/03/1986

Map ID
Direction
Distance
Elevation

MAP FINDINGS

Site

Database(s)

EDR ID Number
EPA ID Number

USAF LOCKHEED PLT NO. 6 (Continued)

1000270299

Violation lead agency: State
Enforcement action: WRITTEN INFORMAL
Enforcement action date: 12/17/1985
Enf. disposition status: Not reported
Enf. disp. status date: Not reported
Enforcement lead agency: State
Proposed penalty amount: Not reported
Final penalty amount: Not reported
Paid penalty amount: Not reported

Regulation violated: Not reported
Area of violation: TSD - General
Date violation determined: 05/24/1985
Date achieved compliance: 11/08/1985
Violation lead agency: State
Enforcement action: WRITTEN INFORMAL
Enforcement action date: 05/24/1985
Enf. disposition status: Not reported
Enf. disp. status date: Not reported
Enforcement lead agency: State
Proposed penalty amount: Not reported
Final penalty amount: Not reported
Paid penalty amount: Not reported

Regulation violated: Not reported
Area of violation: TSD IS-Ground-Water Monitoring
Date violation determined: 02/03/1984
Date achieved compliance: 04/19/1984
Violation lead agency: State
Enforcement action: FINAL 3008(A) COMPLIANCE ORDER
Enforcement action date: 04/19/1984
Enf. disposition status: Not reported
Enf. disp. status date: Not reported
Enforcement lead agency: State
Proposed penalty amount: Not reported
Final penalty amount: Not reported
Paid penalty amount: Not reported

Regulation violated: Not reported
Area of violation: TSD IS-Ground-Water Monitoring
Date violation determined: 02/03/1984
Date achieved compliance: 04/19/1984
Violation lead agency: State
Enforcement action: INITIAL 3008(A) COMPLIANCE
Enforcement action date: 02/03/1984
Enf. disposition status: Not reported
Enf. disp. status date: Not reported
Enforcement lead agency: State
Proposed penalty amount: Not reported
Final penalty amount: Not reported
Paid penalty amount: Not reported

Regulation violated: Not reported
Area of violation: TSD - General
Date violation determined: 09/09/1983
Date achieved compliance: 08/11/1986
Violation lead agency: State

Map ID
Direction
Distance
Elevation

MAP FINDINGS

Site

Database(s)

EDR ID Number
EPA ID Number

USAF LOCKHEED PLT NO. 6 (Continued)

1000270299

Enforcement action: WRITTEN INFORMAL
Enforcement action date: 10/14/1983
Enf. disposition status: Not reported
Enf. disp. status date: Not reported
Enforcement lead agency: State
Proposed penalty amount: Not reported
Final penalty amount: Not reported
Paid penalty amount: Not reported

Regulation violated: Not reported
Area of violation: TSD IS-Ground-Water Monitoring
Date violation determined: 08/01/1983
Date achieved compliance: 11/10/1983
Violation lead agency: State
Enforcement action: WRITTEN INFORMAL
Enforcement action date: 09/08/1983
Enf. disposition status: Not reported
Enf. disp. status date: Not reported
Enforcement lead agency: State
Proposed penalty amount: Not reported
Final penalty amount: Not reported
Paid penalty amount: Not reported

Evaluation Action Summary:

Evaluation date: 01/18/2017
Evaluation: CORRECTIVE ACTION COMPLIANCE EVALUATION
Area of violation: State Statute or Regulation
Date achieved compliance: Not reported
Evaluation lead agency: State

Evaluation date: 01/18/2017
Evaluation: SIGNIFICANT NON-COMPLIER
Area of violation: State Statute or Regulation
Date achieved compliance: Not reported
Evaluation lead agency: State

Evaluation date: 09/02/2016
Evaluation: NOT A SIGNIFICANT NON-COMPLIER
Area of violation: Not reported
Date achieved compliance: Not reported
Evaluation lead agency: State

Evaluation date: 03/01/2016
Evaluation: NON-FINANCIAL RECORD REVIEW
Area of violation: Not reported
Date achieved compliance: Not reported
Evaluation lead agency: State

Evaluation date: 08/20/2015
Evaluation: CASE DEVELOPMENT INSPECTION
Area of violation: Permit Condition or Requirement
Date achieved compliance: 01/15/2016
Evaluation lead agency: State

Evaluation date: 08/20/2015
Evaluation: CASE DEVELOPMENT INSPECTION
Area of violation: Permit Condition or Requirement

Map ID
Direction
Distance
Elevation

MAP FINDINGS

Site

Database(s)

EDR ID Number
EPA ID Number

USAF LOCKHEED PLT NO. 6 (Continued)

1000270299

Date achieved compliance: 07/30/2016
Evaluation lead agency: State

Evaluation date: 08/20/2015
Evaluation: SIGNIFICANT NON-COMPLIER
Area of violation: Permit Condition or Requirement
Date achieved compliance: 01/15/2016
Evaluation lead agency: State

Evaluation date: 08/20/2015
Evaluation: SIGNIFICANT NON-COMPLIER
Area of violation: Permit Condition or Requirement
Date achieved compliance: 07/30/2016
Evaluation lead agency: State

Evaluation date: 08/20/2015
Evaluation: CASE DEVELOPMENT INSPECTION
Area of violation: Permit Condition or Requirement
Date achieved compliance: 12/09/2015
Evaluation lead agency: State

Evaluation date: 08/20/2015
Evaluation: SIGNIFICANT NON-COMPLIER
Area of violation: Permit Condition or Requirement
Date achieved compliance: 12/09/2015
Evaluation lead agency: State

Evaluation date: 08/20/2015
Evaluation: SIGNIFICANT NON-COMPLIER
Area of violation: Permit Condition or Requirement
Date achieved compliance: 11/01/2015
Evaluation lead agency: State

Evaluation date: 08/20/2015
Evaluation: CASE DEVELOPMENT INSPECTION
Area of violation: Permit Condition or Requirement
Date achieved compliance: 11/01/2015
Evaluation lead agency: State

Evaluation date: 08/17/2015
Evaluation: FACILITY SELF DISCLOSURE
Area of violation: Not reported
Date achieved compliance: Not reported
Evaluation lead agency: State

Evaluation date: 07/20/2015
Evaluation: COMPLIANCE EVALUATION INSPECTION ON-SITE
Area of violation: Generators - Pre-transport
Date achieved compliance: 08/18/2015
Evaluation lead agency: EPA

Evaluation date: 07/20/2015
Evaluation: COMPLIANCE EVALUATION INSPECTION ON-SITE
Area of violation: Not reported
Date achieved compliance: Not reported
Evaluation lead agency: State

Map ID
Direction
Distance
Elevation

MAP FINDINGS

Site

Database(s)

EDR ID Number
EPA ID Number

USAF LOCKHEED PLT NO. 6 (Continued)

1000270299

Evaluation date: 07/20/2015
Evaluation: COMPLIANCE EVALUATION INSPECTION ON-SITE
Area of violation: TSD IS-Preparedness and Prevention
Date achieved compliance: 08/18/2015
Evaluation lead agency: EPA

Evaluation date: 03/01/2014
Evaluation: NON-FINANCIAL RECORD REVIEW
Area of violation: Not reported
Date achieved compliance: Not reported
Evaluation lead agency: State

Evaluation date: 09/25/2012
Evaluation: NON-FINANCIAL RECORD REVIEW
Area of violation: Not reported
Date achieved compliance: Not reported
Evaluation lead agency: State

Evaluation date: 07/02/2012
Evaluation: NON-FINANCIAL RECORD REVIEW
Area of violation: Not reported
Date achieved compliance: Not reported
Evaluation lead agency: State

Evaluation date: 06/19/2012
Evaluation: COMPLIANCE EVALUATION INSPECTION ON-SITE
Area of violation: Generators - Pre-transport
Date achieved compliance: 06/19/2012
Evaluation lead agency: State

Evaluation date: 06/19/2012
Evaluation: COMPLIANCE EVALUATION INSPECTION ON-SITE
Area of violation: Generators - Pre-transport
Date achieved compliance: 06/20/2012
Evaluation lead agency: State

Evaluation date: 06/19/2012
Evaluation: COMPLIANCE EVALUATION INSPECTION ON-SITE
Area of violation: Universal Waste - Large Quantity Handlers
Date achieved compliance: 06/19/2012
Evaluation lead agency: State

Evaluation date: 06/19/2012
Evaluation: COMPLIANCE EVALUATION INSPECTION ON-SITE
Area of violation: Universal Waste - Large Quantity Handlers
Date achieved compliance: 06/20/2012
Evaluation lead agency: State

Evaluation date: 07/30/2010
Evaluation: NON-FINANCIAL RECORD REVIEW
Area of violation: Not reported
Date achieved compliance: Not reported
Evaluation lead agency: State

Evaluation date: 07/19/2010
Evaluation: OPERATION AND MAINTENANCE INSPECTION
Area of violation: Not reported

Map ID
Direction
Distance
Elevation

MAP FINDINGS

Site

Database(s)

EDR ID Number
EPA ID Number

USAF LOCKHEED PLT NO. 6 (Continued)

1000270299

Date achieved compliance: Not reported
Evaluation lead agency: State

Evaluation date: 07/19/2010
Evaluation: CORRECTIVE ACTION COMPLIANCE EVALUATION
Area of violation: Not reported
Date achieved compliance: Not reported
Evaluation lead agency: State

Evaluation date: 09/28/2009
Evaluation: COMPLIANCE EVALUATION INSPECTION ON-SITE
Area of violation: Not reported
Date achieved compliance: Not reported
Evaluation lead agency: State

Evaluation date: 12/03/2007
Evaluation: OPERATION AND MAINTENANCE INSPECTION
Area of violation: Permit Condition or Requirement
Date achieved compliance: 05/13/2008
Evaluation lead agency: State

Evaluation date: 09/29/2006
Evaluation: COMPLIANCE EVALUATION INSPECTION ON-SITE
Area of violation: Generators - Pre-transport
Date achieved compliance: 09/29/2006
Evaluation lead agency: State

Evaluation date: 09/25/2006
Evaluation: NON-FINANCIAL RECORD REVIEW
Area of violation: Not reported
Date achieved compliance: Not reported
Evaluation lead agency: State

Evaluation date: 09/05/2006
Evaluation: OPERATION AND MAINTENANCE INSPECTION
Area of violation: Not reported
Date achieved compliance: Not reported
Evaluation lead agency: State

Evaluation date: 07/26/2006
Evaluation: NON-FINANCIAL RECORD REVIEW
Area of violation: Not reported
Date achieved compliance: Not reported
Evaluation lead agency: State

Evaluation date: 05/16/2006
Evaluation: NON-FINANCIAL RECORD REVIEW
Area of violation: Not reported
Date achieved compliance: Not reported
Evaluation lead agency: State

Evaluation date: 03/02/2006
Evaluation: NON-FINANCIAL RECORD REVIEW
Area of violation: Not reported
Date achieved compliance: Not reported
Evaluation lead agency: State

Map ID
Direction
Distance
Elevation

MAP FINDINGS

Site

Database(s)

EDR ID Number
EPA ID Number

USAF LOCKHEED PLT NO. 6 (Continued)

1000270299

Evaluation date:	11/22/2005
Evaluation:	NON-FINANCIAL RECORD REVIEW
Area of violation:	Not reported
Date achieved compliance:	Not reported
Evaluation lead agency:	State
Evaluation date:	10/07/2005
Evaluation:	NON-FINANCIAL RECORD REVIEW
Area of violation:	Not reported
Date achieved compliance:	Not reported
Evaluation lead agency:	State
Evaluation date:	09/06/2005
Evaluation:	OPERATION AND MAINTENANCE INSPECTION
Area of violation:	Not reported
Date achieved compliance:	Not reported
Evaluation lead agency:	State
Evaluation date:	09/06/2005
Evaluation:	COMPLIANCE EVALUATION INSPECTION ON-SITE
Area of violation:	Not reported
Date achieved compliance:	Not reported
Evaluation lead agency:	State
Evaluation date:	09/06/2005
Evaluation:	FOCUSED COMPLIANCE INSPECTION
Area of violation:	Not reported
Date achieved compliance:	Not reported
Evaluation lead agency:	State
Evaluation date:	07/27/2005
Evaluation:	FINANCIAL RECORD REVIEW
Area of violation:	Not reported
Date achieved compliance:	Not reported
Evaluation lead agency:	State
Evaluation date:	07/14/2005
Evaluation:	FINANCIAL RECORD REVIEW
Area of violation:	Not reported
Date achieved compliance:	Not reported
Evaluation lead agency:	State
Evaluation date:	07/11/2005
Evaluation:	NON-FINANCIAL RECORD REVIEW
Area of violation:	Not reported
Date achieved compliance:	Not reported
Evaluation lead agency:	State
Evaluation date:	09/21/2004
Evaluation:	COMPLIANCE EVALUATION INSPECTION ON-SITE
Area of violation:	TSD - General
Date achieved compliance:	12/27/2004
Evaluation lead agency:	State
Evaluation date:	09/08/2004
Evaluation:	GROUNDWATER MONITORING EVALUATION
Area of violation:	TSD IS-Ground-Water Monitoring

Map ID
Direction
Distance
Elevation

MAP FINDINGS

Site

Database(s)

EDR ID Number
EPA ID Number

USAF LOCKHEED PLT NO. 6 (Continued)

1000270299

Date achieved compliance: 12/27/2004
Evaluation lead agency: State

Evaluation date: 04/21/2003
Evaluation: COMPLIANCE EVALUATION INSPECTION ON-SITE
Area of violation: Generators - General
Date achieved compliance: 05/29/2003
Evaluation lead agency: EPA-Initiated Oversight/Observation/Training Actions

Evaluation date: 04/21/2003
Evaluation: COMPLIANCE EVALUATION INSPECTION ON-SITE
Area of violation: Generators - General
Date achieved compliance: 05/29/2003
Evaluation lead agency: State

Evaluation date: 08/21/2002
Evaluation: COMPLIANCE EVALUATION INSPECTION ON-SITE
Area of violation: TSD - General Facility Standards
Date achieved compliance: 08/21/2002
Evaluation lead agency: EPA-Initiated Oversight/Observation/Training Actions

Evaluation date: 08/20/2002
Evaluation: COMPLIANCE EVALUATION INSPECTION ON-SITE
Area of violation: TSD - General Facility Standards
Date achieved compliance: 09/18/2002
Evaluation lead agency: State

Evaluation date: 03/05/2002
Evaluation: GROUNDWATER MONITORING EVALUATION
Area of violation: TSD - Closure/Post-Closure
Date achieved compliance: 10/25/2002
Evaluation lead agency: State

Evaluation date: 03/27/2001
Evaluation: COMPLIANCE EVALUATION INSPECTION ON-SITE
Area of violation: Generators - General
Date achieved compliance: 10/09/2001
Evaluation lead agency: State

Evaluation date: 03/27/2001
Evaluation: COMPLIANCE EVALUATION INSPECTION ON-SITE
Area of violation: TSD - Surface Impoundment Standards
Date achieved compliance: 10/09/2001
Evaluation lead agency: State

Evaluation date: 03/27/2001
Evaluation: COMPLIANCE EVALUATION INSPECTION ON-SITE
Area of violation: Generators - Pre-transport
Date achieved compliance: 10/09/2001
Evaluation lead agency: State

Evaluation date: 03/27/2001
Evaluation: FOCUSED COMPLIANCE INSPECTION
Area of violation: Not reported
Date achieved compliance: Not reported
Evaluation lead agency: State

Map ID
Direction
Distance
Elevation

MAP FINDINGS

Site

Database(s)

EDR ID Number
EPA ID Number

USAF LOCKHEED PLT NO. 6 (Continued)

1000270299

Evaluation date: 11/16/2000
Evaluation: NON-FINANCIAL RECORD REVIEW
Area of violation: Not reported
Date achieved compliance: Not reported
Evaluation lead agency: State

Evaluation date: 08/16/2000
Evaluation: COMPLIANCE EVALUATION INSPECTION ON-SITE
Area of violation: TSD - Surface Impoundment Standards
Date achieved compliance: 11/29/2000
Evaluation lead agency: State

Evaluation date: 06/13/2000
Evaluation: FINANCIAL RECORD REVIEW
Area of violation: Not reported
Date achieved compliance: Not reported
Evaluation lead agency: State

Evaluation date: 05/23/2000
Evaluation: GROUNDWATER MONITORING EVALUATION
Area of violation: Not reported
Date achieved compliance: Not reported
Evaluation lead agency: State

Evaluation date: 04/03/2000
Evaluation: NON-FINANCIAL RECORD REVIEW
Area of violation: TSD - Closure/Post-Closure
Date achieved compliance: 07/20/2000
Evaluation lead agency: State

Evaluation date: 09/21/1999
Evaluation: COMPLIANCE EVALUATION INSPECTION ON-SITE
Area of violation: Generators - Pre-transport
Date achieved compliance: 12/14/1999
Evaluation lead agency: State

Evaluation date: 09/21/1999
Evaluation: COMPLIANCE EVALUATION INSPECTION ON-SITE
Area of violation: LDR - General
Date achieved compliance: 12/14/1999
Evaluation lead agency: State

Evaluation date: 09/21/1999
Evaluation: FOCUSED COMPLIANCE INSPECTION
Area of violation: Not reported
Date achieved compliance: Not reported
Evaluation lead agency: State

Evaluation date: 08/23/1999
Evaluation: OPERATION AND MAINTENANCE INSPECTION
Area of violation: TSD - Closure/Post-Closure
Date achieved compliance: 10/19/1999
Evaluation lead agency: State

Evaluation date: 04/30/1999
Evaluation: FINANCIAL RECORD REVIEW
Area of violation: Not reported

Map ID
Direction
Distance
Elevation

MAP FINDINGS

Site

Database(s)

EDR ID Number
EPA ID Number

USAF LOCKHEED PLT NO. 6 (Continued)

1000270299

Date achieved compliance: Not reported
Evaluation lead agency: State

Evaluation date: 09/14/1998
Evaluation: GROUNDWATER MONITORING EVALUATION
Area of violation: Not reported
Date achieved compliance: Not reported
Evaluation lead agency: State

Evaluation date: 08/17/1998
Evaluation: FINANCIAL RECORD REVIEW
Area of violation: Not reported
Date achieved compliance: Not reported
Evaluation lead agency: State

Evaluation date: 07/06/1998
Evaluation: NON-FINANCIAL RECORD REVIEW
Area of violation: Not reported
Date achieved compliance: Not reported
Evaluation lead agency: State

Evaluation date: 06/18/1998
Evaluation: FOCUSED COMPLIANCE INSPECTION
Area of violation: TSD - Surface Impoundment Standards
Date achieved compliance: 07/29/1998
Evaluation lead agency: State

Evaluation date: 06/18/1998
Evaluation: FOCUSED COMPLIANCE INSPECTION
Area of violation: Generators - Pre-transport
Date achieved compliance: 07/29/1998
Evaluation lead agency: State

Evaluation date: 06/18/1998
Evaluation: FOCUSED COMPLIANCE INSPECTION
Area of violation: TSD - Preparedness and Prevention
Date achieved compliance: 07/29/1998
Evaluation lead agency: State

Evaluation date: 06/18/1998
Evaluation: FOCUSED COMPLIANCE INSPECTION
Area of violation: TSD - General Facility Standards
Date achieved compliance: 09/03/1998
Evaluation lead agency: State

Evaluation date: 06/18/1998
Evaluation: FOCUSED COMPLIANCE INSPECTION
Area of violation: TSD - General Facility Standards
Date achieved compliance: 07/29/1998
Evaluation lead agency: State

Evaluation date: 06/18/1998
Evaluation: COMPLIANCE EVALUATION INSPECTION ON-SITE
Area of violation: Not reported
Date achieved compliance: Not reported
Evaluation lead agency: State

Map ID
Direction
Distance
Elevation

MAP FINDINGS

Site

Database(s)

EDR ID Number
EPA ID Number

USAF LOCKHEED PLT NO. 6 (Continued)

1000270299

Evaluation date: 10/09/1997
Evaluation: NON-FINANCIAL RECORD REVIEW
Area of violation: TSD - Contingency Plan and Emergency Procedures
Date achieved compliance: 02/27/1998
Evaluation lead agency: State

Evaluation date: 08/24/1997
Evaluation: FINANCIAL RECORD REVIEW
Area of violation: Not reported
Date achieved compliance: Not reported
Evaluation lead agency: State

Evaluation date: 07/08/1997
Evaluation: FOCUSED COMPLIANCE INSPECTION
Area of violation: Not reported
Date achieved compliance: Not reported
Evaluation lead agency: State

Evaluation date: 06/23/1997
Evaluation: FOCUSED COMPLIANCE INSPECTION
Area of violation: Not reported
Date achieved compliance: Not reported
Evaluation lead agency: State

Evaluation date: 06/23/1997
Evaluation: COMPLIANCE EVALUATION INSPECTION ON-SITE
Area of violation: Not reported
Date achieved compliance: Not reported
Evaluation lead agency: EPA

Evaluation date: 06/23/1997
Evaluation: COMPLIANCE EVALUATION INSPECTION ON-SITE
Area of violation: Not reported
Date achieved compliance: Not reported
Evaluation lead agency: State

Evaluation date: 05/29/1997
Evaluation: OPERATION AND MAINTENANCE INSPECTION
Area of violation: Not reported
Date achieved compliance: Not reported
Evaluation lead agency: State

Evaluation date: 05/27/1997
Evaluation: OPERATION AND MAINTENANCE INSPECTION
Area of violation: TSD IS-Ground-Water Monitoring
Date achieved compliance: 08/12/1997
Evaluation lead agency: State

Evaluation date: 03/17/1997
Evaluation: COMPLIANCE EVALUATION INSPECTION ON-SITE
Area of violation: LDR - General
Date achieved compliance: 06/30/1997
Evaluation lead agency: State

Evaluation date: 03/17/1997
Evaluation: COMPLIANCE EVALUATION INSPECTION ON-SITE
Area of violation: Generators - Pre-transport

Map ID
Direction
Distance
Elevation

MAP FINDINGS

Site

Database(s)

EDR ID Number
EPA ID Number

USAF LOCKHEED PLT NO. 6 (Continued)

1000270299

Date achieved compliance: 06/30/1997
Evaluation lead agency: State

Evaluation date: 03/17/1997
Evaluation: COMPLIANCE EVALUATION INSPECTION ON-SITE
Area of violation: Generators - General
Date achieved compliance: 06/30/1997
Evaluation lead agency: State

Evaluation date: 09/11/1996
Evaluation: FINANCIAL RECORD REVIEW
Area of violation: Not reported
Date achieved compliance: Not reported
Evaluation lead agency: State

Evaluation date: 06/18/1996
Evaluation: COMPLIANCE EVALUATION INSPECTION ON-SITE
Area of violation: Generators - General
Date achieved compliance: 08/21/1996
Evaluation lead agency: State

Evaluation date: 06/18/1996
Evaluation: COMPLIANCE EVALUATION INSPECTION ON-SITE
Area of violation: TSD - Closure/Post-Closure
Date achieved compliance: 08/21/1996
Evaluation lead agency: State

Evaluation date: 05/30/1996
Evaluation: NOT A SIGNIFICANT NON-COMPLIER
Area of violation: Not reported
Date achieved compliance: Not reported
Evaluation lead agency: State

Evaluation date: 05/24/1996
Evaluation: GROUNDWATER MONITORING EVALUATION
Area of violation: TSD IS-Ground-Water Monitoring
Date achieved compliance: 11/07/1997
Evaluation lead agency: State

Evaluation date: 05/24/1996
Evaluation: GROUNDWATER MONITORING EVALUATION
Area of violation: TSD IS-Ground-Water Monitoring
Date achieved compliance: 06/09/1997
Evaluation lead agency: State

Evaluation date: 04/15/1996
Evaluation: NON-FINANCIAL RECORD REVIEW
Area of violation: Not reported
Date achieved compliance: Not reported
Evaluation lead agency: State

Evaluation date: 03/26/1996
Evaluation: COMPLIANCE EVALUATION INSPECTION ON-SITE
Area of violation: TSD - General
Date achieved compliance: 09/04/1996
Evaluation lead agency: State

Map ID
Direction
Distance
Elevation

MAP FINDINGS

Site

Database(s)

EDR ID Number
EPA ID Number

USAF LOCKHEED PLT NO. 6 (Continued)

1000270299

Evaluation date: 03/26/1996
Evaluation: COMPLIANCE EVALUATION INSPECTION ON-SITE
Area of violation: TSD - Container Use and Management
Date achieved compliance: 09/04/1996
Evaluation lead agency: State

Evaluation date: 03/26/1996
Evaluation: COMPLIANCE EVALUATION INSPECTION ON-SITE
Area of violation: LDR - General
Date achieved compliance: 09/04/1996
Evaluation lead agency: State

Evaluation date: 03/26/1996
Evaluation: COMPLIANCE EVALUATION INSPECTION ON-SITE
Area of violation: Generators - Pre-transport
Date achieved compliance: 09/04/1996
Evaluation lead agency: State

Evaluation date: 03/26/1996
Evaluation: NOT A SIGNIFICANT NON-COMPLIER
Area of violation: Not reported
Date achieved compliance: Not reported
Evaluation lead agency: EPA

Evaluation date: 03/26/1996
Evaluation: COMPLIANCE EVALUATION INSPECTION ON-SITE
Area of violation: TSD - General Facility Standards
Date achieved compliance: 09/04/1996
Evaluation lead agency: State

Evaluation date: 01/02/1996
Evaluation: NOT A SIGNIFICANT NON-COMPLIER
Area of violation: Not reported
Date achieved compliance: Not reported
Evaluation lead agency: State

Evaluation date: 12/04/1995
Evaluation: COMPLIANCE EVALUATION INSPECTION ON-SITE
Area of violation: Permits - Application
Date achieved compliance: 03/26/1996
Evaluation lead agency: EPA

Evaluation date: 12/04/1995
Evaluation: COMPLIANCE EVALUATION INSPECTION ON-SITE
Area of violation: TSD IS-Ground-Water Monitoring
Date achieved compliance: 03/26/1996
Evaluation lead agency: EPA

Evaluation date: 12/04/1995
Evaluation: COMPLIANCE EVALUATION INSPECTION ON-SITE
Area of violation: Generators - General
Date achieved compliance: 04/29/1996
Evaluation lead agency: State

Evaluation date: 12/04/1995
Evaluation: COMPLIANCE EVALUATION INSPECTION ON-SITE
Area of violation: TSD - General Facility Standards

Map ID
Direction
Distance
Elevation

MAP FINDINGS

Site

Database(s)

EDR ID Number
EPA ID Number

USAF LOCKHEED PLT NO. 6 (Continued)

1000270299

Date achieved compliance: 04/29/1996
Evaluation lead agency: State

Evaluation date: 12/04/1995
Evaluation: COMPLIANCE EVALUATION INSPECTION ON-SITE
Area of violation: Generators - Pre-transport
Date achieved compliance: 03/26/1996
Evaluation lead agency: EPA

Evaluation date: 12/04/1995
Evaluation: COMPLIANCE EVALUATION INSPECTION ON-SITE
Area of violation: TSD - Surface Impoundment Standards
Date achieved compliance: 03/26/1996
Evaluation lead agency: EPA

Evaluation date: 12/04/1995
Evaluation: SIGNIFICANT NON-COMPLIER
Area of violation: Not reported
Date achieved compliance: Not reported
Evaluation lead agency: EPA

Evaluation date: 09/15/1995
Evaluation: SIGNIFICANT NON-COMPLIER
Area of violation: Not reported
Date achieved compliance: Not reported
Evaluation lead agency: State

Evaluation date: 09/13/1995
Evaluation: COMPLIANCE EVALUATION INSPECTION ON-SITE
Area of violation: TSD - Preparedness and Prevention
Date achieved compliance: 04/29/1996
Evaluation lead agency: State

Evaluation date: 09/13/1995
Evaluation: COMPLIANCE EVALUATION INSPECTION ON-SITE
Area of violation: TSD - General Facility Standards
Date achieved compliance: 04/29/1996
Evaluation lead agency: State

Evaluation date: 09/13/1995
Evaluation: COMPLIANCE EVALUATION INSPECTION ON-SITE
Area of violation: Generators - General
Date achieved compliance: 05/30/1996
Evaluation lead agency: State

Evaluation date: 09/13/1995
Evaluation: COMPLIANCE EVALUATION INSPECTION ON-SITE
Area of violation: Generators - Records/Reporting
Date achieved compliance: 05/30/1996
Evaluation lead agency: State

Evaluation date: 09/13/1995
Evaluation: COMPLIANCE EVALUATION INSPECTION ON-SITE
Area of violation: Generators - General
Date achieved compliance: 04/29/1996
Evaluation lead agency: State

Map ID
Direction
Distance
Elevation

MAP FINDINGS

Site

Database(s)

EDR ID Number
EPA ID Number

USAF LOCKHEED PLT NO. 6 (Continued)

1000270299

Evaluation date:	06/06/1995
Evaluation:	FOCUSED COMPLIANCE INSPECTION
Area of violation:	TSD - General Facility Standards
Date achieved compliance:	09/08/1995
Evaluation lead agency:	State
Evaluation date:	03/09/1995
Evaluation:	FOCUSED COMPLIANCE INSPECTION
Area of violation:	Not reported
Date achieved compliance:	Not reported
Evaluation lead agency:	State
Evaluation date:	02/17/1995
Evaluation:	FOCUSED COMPLIANCE INSPECTION
Area of violation:	Not reported
Date achieved compliance:	Not reported
Evaluation lead agency:	State
Evaluation date:	01/31/1995
Evaluation:	FOCUSED COMPLIANCE INSPECTION
Area of violation:	Not reported
Date achieved compliance:	Not reported
Evaluation lead agency:	State
Evaluation date:	01/30/1995
Evaluation:	FOCUSED COMPLIANCE INSPECTION
Area of violation:	Not reported
Date achieved compliance:	Not reported
Evaluation lead agency:	State
Evaluation date:	01/20/1995
Evaluation:	FOCUSED COMPLIANCE INSPECTION
Area of violation:	Not reported
Date achieved compliance:	Not reported
Evaluation lead agency:	State
Evaluation date:	12/08/1994
Evaluation:	OPERATION AND MAINTENANCE INSPECTION
Area of violation:	Not reported
Date achieved compliance:	Not reported
Evaluation lead agency:	State
Evaluation date:	12/02/1994
Evaluation:	SIGNIFICANT NON-COMPLIER
Area of violation:	Not reported
Date achieved compliance:	Not reported
Evaluation lead agency:	State
Evaluation date:	11/30/1994
Evaluation:	COMPLIANCE EVALUATION INSPECTION ON-SITE
Area of violation:	TSD - General Facility Standards
Date achieved compliance:	01/02/1996
Evaluation lead agency:	State
Evaluation date:	11/30/1994
Evaluation:	COMPLIANCE EVALUATION INSPECTION ON-SITE
Area of violation:	TSD - Surface Impoundment Standards

Map ID
Direction
Distance
Elevation

MAP FINDINGS

Site

Database(s)

EDR ID Number
EPA ID Number

USAF LOCKHEED PLT NO. 6 (Continued)

1000270299

Date achieved compliance: 01/02/1996
Evaluation lead agency: State

Evaluation date: 11/30/1994
Evaluation: COMPLIANCE EVALUATION INSPECTION ON-SITE
Area of violation: TSD - General Facility Standards
Date achieved compliance: 03/02/1995
Evaluation lead agency: State

Evaluation date: 11/30/1994
Evaluation: COMPLIANCE EVALUATION INSPECTION ON-SITE
Area of violation: TSD - Container Use and Management
Date achieved compliance: 03/02/1995
Evaluation lead agency: State

Evaluation date: 11/30/1994
Evaluation: COMPLIANCE EVALUATION INSPECTION ON-SITE
Area of violation: TSD IS-Ground-Water Monitoring
Date achieved compliance: 01/02/1996
Evaluation lead agency: State

Evaluation date: 11/30/1994
Evaluation: COMPLIANCE EVALUATION INSPECTION ON-SITE
Area of violation: Generators - General
Date achieved compliance: 01/02/1996
Evaluation lead agency: State

Evaluation date: 07/01/1994
Evaluation: NON-FINANCIAL RECORD REVIEW
Area of violation: Not reported
Date achieved compliance: Not reported
Evaluation lead agency: State

Evaluation date: 12/13/1993
Evaluation: COMPLIANCE EVALUATION INSPECTION ON-SITE
Area of violation: Generators - General
Date achieved compliance: 12/16/1993
Evaluation lead agency: State

Evaluation date: 12/13/1993
Evaluation: COMPLIANCE EVALUATION INSPECTION ON-SITE
Area of violation: Generators - General
Date achieved compliance: 12/23/1993
Evaluation lead agency: State

Evaluation date: 12/13/1993
Evaluation: COMPLIANCE EVALUATION INSPECTION ON-SITE
Area of violation: TSD - General Facility Standards
Date achieved compliance: 01/02/1996
Evaluation lead agency: State

Evaluation date: 12/13/1993
Evaluation: COMPLIANCE EVALUATION INSPECTION ON-SITE
Area of violation: Generators - General
Date achieved compliance: 03/21/1994
Evaluation lead agency: State

Map ID
Direction
Distance
Elevation

MAP FINDINGS

Site

Database(s)

EDR ID Number
EPA ID Number

USAF LOCKHEED PLT NO. 6 (Continued)

1000270299

Evaluation date: 12/09/1993
Evaluation: GROUNDWATER MONITORING EVALUATION
Area of violation: TSD IS-Ground-Water Monitoring
Date achieved compliance: 02/05/1994
Evaluation lead agency: State

Evaluation date: 12/09/1993
Evaluation: GROUNDWATER MONITORING EVALUATION
Area of violation: TSD IS-Ground-Water Monitoring
Date achieved compliance: 01/06/1994
Evaluation lead agency: State

Evaluation date: 10/04/1993
Evaluation: COMPLIANCE SCHEDULE EVALUATION
Area of violation: Formal Enforcement Agreement or Order
Date achieved compliance: 11/04/1993
Evaluation lead agency: State

Evaluation date: 06/02/1993
Evaluation: GROUNDWATER MONITORING EVALUATION
Area of violation: TSD IS-Ground-Water Monitoring
Date achieved compliance: 11/04/1993
Evaluation lead agency: State

Evaluation date: 06/02/1993
Evaluation: GROUNDWATER MONITORING EVALUATION
Area of violation: TSD IS-Ground-Water Monitoring
Date achieved compliance: 11/08/1993
Evaluation lead agency: State

Evaluation date: 05/12/1993
Evaluation: COMPLIANCE EVALUATION INSPECTION ON-SITE
Area of violation: TSD - Corrective Action for SWMUs
Date achieved compliance: 09/10/1993
Evaluation lead agency: State

Evaluation date: 05/12/1993
Evaluation: COMPLIANCE EVALUATION INSPECTION ON-SITE
Area of violation: TSD - Corrective Action for SWMUs
Date achieved compliance: 09/15/1993
Evaluation lead agency: State

Evaluation date: 03/24/1993
Evaluation: COMPLIANCE EVALUATION INSPECTION ON-SITE
Area of violation: TSD - Closure/Post-Closure
Date achieved compliance: 09/10/1993
Evaluation lead agency: State

Evaluation date: 03/24/1993
Evaluation: COMPLIANCE EVALUATION INSPECTION ON-SITE
Area of violation: Generators - General
Date achieved compliance: 09/10/1993
Evaluation lead agency: State

Evaluation date: 02/08/1993
Evaluation: COMPLIANCE EVALUATION INSPECTION ON-SITE
Area of violation: TSD - Container Use and Management

Map ID
Direction
Distance
Elevation

MAP FINDINGS

Site

Database(s)

EDR ID Number
EPA ID Number

USAF LOCKHEED PLT NO. 6 (Continued)

1000270299

Date achieved compliance: 09/15/1993
Evaluation lead agency: EPA

Evaluation date: 02/08/1993
Evaluation: COMPLIANCE EVALUATION INSPECTION ON-SITE
Area of violation: TSD - Incinerator Standards
Date achieved compliance: 09/15/1993
Evaluation lead agency: EPA

Evaluation date: 12/22/1992
Evaluation: COMPLIANCE EVALUATION INSPECTION ON-SITE
Area of violation: TSD - Landfill Standards
Date achieved compliance: 09/10/1993
Evaluation lead agency: State

Evaluation date: 12/22/1992
Evaluation: COMPLIANCE EVALUATION INSPECTION ON-SITE
Area of violation: TSD - General Facility Standards
Date achieved compliance: 09/10/1993
Evaluation lead agency: State

Evaluation date: 12/22/1992
Evaluation: COMPLIANCE EVALUATION INSPECTION ON-SITE
Area of violation: TSD - Container Use and Management
Date achieved compliance: 09/10/1993
Evaluation lead agency: State

Evaluation date: 12/22/1992
Evaluation: COMPLIANCE EVALUATION INSPECTION ON-SITE
Area of violation: Generators - General
Date achieved compliance: 09/10/1993
Evaluation lead agency: State

Evaluation date: 12/09/1992
Evaluation: OPERATION AND MAINTENANCE INSPECTION
Area of violation: TSD - Closure/Post-Closure
Date achieved compliance: 11/04/1993
Evaluation lead agency: State

Evaluation date: 12/09/1992
Evaluation: OPERATION AND MAINTENANCE INSPECTION
Area of violation: TSD IS-Ground-Water Monitoring
Date achieved compliance: 11/04/1993
Evaluation lead agency: State

Evaluation date: 08/30/1992
Evaluation: NON-FINANCIAL RECORD REVIEW
Area of violation: Not reported
Date achieved compliance: Not reported
Evaluation lead agency: State

Evaluation date: 08/11/1992
Evaluation: NON-FINANCIAL RECORD REVIEW
Area of violation: Not reported
Date achieved compliance: Not reported
Evaluation lead agency: State

Map ID
Direction
Distance
Elevation

MAP FINDINGS

Site

Database(s)

EDR ID Number
EPA ID Number

USAF LOCKHEED PLT NO. 6 (Continued)

1000270299

Evaluation date: 06/28/1992
Evaluation: NON-FINANCIAL RECORD REVIEW
Area of violation: Not reported
Date achieved compliance: Not reported
Evaluation lead agency: State

Evaluation date: 03/13/1992
Evaluation: OPERATION AND MAINTENANCE INSPECTION
Area of violation: TSD IS-Ground-Water Monitoring
Date achieved compliance: 06/29/1992
Evaluation lead agency: State

Evaluation date: 03/09/1992
Evaluation: COMPLIANCE EVALUATION INSPECTION ON-SITE
Area of violation: TSD - Closure/Post-Closure
Date achieved compliance: 05/22/1992
Evaluation lead agency: State

Evaluation date: 03/09/1992
Evaluation: COMPLIANCE EVALUATION INSPECTION ON-SITE
Area of violation: TSD - General
Date achieved compliance: 05/22/1992
Evaluation lead agency: State

Evaluation date: 03/09/1992
Evaluation: NON-FINANCIAL RECORD REVIEW
Area of violation: Not reported
Date achieved compliance: Not reported
Evaluation lead agency: State

Evaluation date: 03/09/1992
Evaluation: COMPLIANCE EVALUATION INSPECTION ON-SITE
Area of violation: TSD - Manifest/Records/Reporting
Date achieved compliance: 05/22/1992
Evaluation lead agency: State

Evaluation date: 03/09/1992
Evaluation: COMPLIANCE EVALUATION INSPECTION ON-SITE
Area of violation: LDR - General
Date achieved compliance: 05/22/1992
Evaluation lead agency: State

Evaluation date: 03/09/1992
Evaluation: COMPLIANCE EVALUATION INSPECTION ON-SITE
Area of violation: TSD - Container Use and Management
Date achieved compliance: 05/22/1992
Evaluation lead agency: State

Evaluation date: 10/03/1991
Evaluation: FOCUSED COMPLIANCE INSPECTION
Area of violation: Not reported
Date achieved compliance: Not reported
Evaluation lead agency: State

Evaluation date: 06/24/1991
Evaluation: OPERATION AND MAINTENANCE INSPECTION
Area of violation: TSD IS-Ground-Water Monitoring

Map ID
Direction
Distance
Elevation

MAP FINDINGS

Site

Database(s)

EDR ID Number
EPA ID Number

USAF LOCKHEED PLT NO. 6 (Continued)

1000270299

Date achieved compliance: 03/11/1992
Evaluation lead agency: State

Evaluation date: 03/11/1991
Evaluation: COMPLIANCE EVALUATION INSPECTION ON-SITE
Area of violation: Generators - General
Date achieved compliance: 06/10/1991
Evaluation lead agency: EPA

Evaluation date: 03/11/1991
Evaluation: COMPLIANCE EVALUATION INSPECTION ON-SITE
Area of violation: TSD - Closure/Post-Closure
Date achieved compliance: 06/10/1991
Evaluation lead agency: State

Evaluation date: 03/11/1991
Evaluation: COMPLIANCE EVALUATION INSPECTION ON-SITE
Area of violation: Generators - Pre-transport
Date achieved compliance: 06/10/1991
Evaluation lead agency: EPA

Evaluation date: 03/11/1991
Evaluation: COMPLIANCE EVALUATION INSPECTION ON-SITE
Area of violation: TSD - Container Use and Management
Date achieved compliance: 06/10/1991
Evaluation lead agency: EPA

Evaluation date: 03/11/1991
Evaluation: COMPLIANCE EVALUATION INSPECTION ON-SITE
Area of violation: TSD - General
Date achieved compliance: 06/10/1991
Evaluation lead agency: State

Evaluation date: 03/11/1991
Evaluation: COMPLIANCE EVALUATION INSPECTION ON-SITE
Area of violation: TSD - Closure/Post-Closure
Date achieved compliance: 06/10/1991
Evaluation lead agency: EPA

Evaluation date: 03/11/1991
Evaluation: COMPLIANCE EVALUATION INSPECTION ON-SITE
Area of violation: TSD - Container Use and Management
Date achieved compliance: 06/10/1991
Evaluation lead agency: State

Evaluation date: 09/11/1990
Evaluation: GROUNDWATER MONITORING EVALUATION
Area of violation: TSD IS-Ground-Water Monitoring
Date achieved compliance: 12/19/1990
Evaluation lead agency: State

Evaluation date: 09/11/1990
Evaluation: OPERATION AND MAINTENANCE INSPECTION
Area of violation: Not reported
Date achieved compliance: Not reported
Evaluation lead agency: State

Map ID
Direction
Distance
Elevation

MAP FINDINGS

Site

Database(s)

EDR ID Number
EPA ID Number

USAF LOCKHEED PLT NO. 6 (Continued)

1000270299

Evaluation date: 08/03/1990
Evaluation: FOCUSED COMPLIANCE INSPECTION
Area of violation: Not reported
Date achieved compliance: Not reported
Evaluation lead agency: State

Evaluation date: 07/05/1990
Evaluation: COMPLIANCE SCHEDULE EVALUATION
Area of violation: Not reported
Date achieved compliance: Not reported
Evaluation lead agency: State

Evaluation date: 02/20/1990
Evaluation: COMPLIANCE EVALUATION INSPECTION ON-SITE
Area of violation: Not reported
Date achieved compliance: Not reported
Evaluation lead agency: State

Evaluation date: 02/20/1990
Evaluation: COMPLIANCE EVALUATION INSPECTION ON-SITE
Area of violation: TSD - General
Date achieved compliance: 06/10/1991
Evaluation lead agency: EPA-Initiated Oversight/Observation/Training Actions

Evaluation date: 02/20/1990
Evaluation: COMPLIANCE EVALUATION INSPECTION ON-SITE
Area of violation: LDR - General
Date achieved compliance: 06/10/1991
Evaluation lead agency: EPA-Initiated Oversight/Observation/Training Actions

Evaluation date: 04/11/1989
Evaluation: COMPLIANCE SCHEDULE EVALUATION
Area of violation: Not reported
Date achieved compliance: Not reported
Evaluation lead agency: State

Evaluation date: 01/23/1989
Evaluation: COMPLIANCE SCHEDULE EVALUATION
Area of violation: Not reported
Date achieved compliance: Not reported
Evaluation lead agency: State

Evaluation date: 12/31/1988
Evaluation: COMPLIANCE EVALUATION INSPECTION ON-SITE
Area of violation: Not reported
Date achieved compliance: Not reported
Evaluation lead agency: State

Evaluation date: 12/30/1988
Evaluation: COMPLIANCE EVALUATION INSPECTION ON-SITE
Area of violation: Not reported
Date achieved compliance: Not reported
Evaluation lead agency: EPA

Evaluation date: 09/13/1988
Evaluation: COMPLIANCE EVALUATION INSPECTION ON-SITE
Area of violation: Not reported

Map ID
Direction
Distance
Elevation

MAP FINDINGS

Site

Database(s)

EDR ID Number
EPA ID Number

USAF LOCKHEED PLT NO. 6 (Continued)

1000270299

Date achieved compliance: Not reported
Evaluation lead agency: State

Evaluation date: 07/16/1988
Evaluation: FOCUSED COMPLIANCE INSPECTION
Area of violation: Not reported
Date achieved compliance: Not reported
Evaluation lead agency: State

Evaluation date: 03/17/1988
Evaluation: COMPLIANCE EVALUATION INSPECTION ON-SITE
Area of violation: Not reported
Date achieved compliance: Not reported
Evaluation lead agency: EPA

Evaluation date: 03/17/1988
Evaluation: COMPLIANCE EVALUATION INSPECTION ON-SITE
Area of violation: Not reported
Date achieved compliance: Not reported
Evaluation lead agency: State

Evaluation date: 09/24/1987
Evaluation: COMPLIANCE EVALUATION INSPECTION ON-SITE
Area of violation: TSD - General
Date achieved compliance: 11/19/1987
Evaluation lead agency: State

Evaluation date: 05/01/1987
Evaluation: GROUNDWATER MONITORING EVALUATION
Area of violation: Not reported
Date achieved compliance: Not reported
Evaluation lead agency: State

Evaluation date: 03/20/1987
Evaluation: NON-FINANCIAL RECORD REVIEW
Area of violation: Not reported
Date achieved compliance: Not reported
Evaluation lead agency: State

Evaluation date: 12/22/1986
Evaluation: COMPLIANCE EVALUATION INSPECTION ON-SITE
Area of violation: Not reported
Date achieved compliance: Not reported
Evaluation lead agency: EPA

Evaluation date: 12/04/1986
Evaluation: NON-FINANCIAL RECORD REVIEW
Area of violation: Not reported
Date achieved compliance: Not reported
Evaluation lead agency: State

Evaluation date: 08/26/1986
Evaluation: GROUNDWATER MONITORING EVALUATION
Area of violation: Not reported
Date achieved compliance: Not reported
Evaluation lead agency: State

Map ID
Direction
Distance
Elevation

MAP FINDINGS

Site

Database(s)

EDR ID Number
EPA ID Number

USAF LOCKHEED PLT NO. 6 (Continued)

1000270299

Evaluation date: 08/26/1986
Evaluation: COMPLIANCE EVALUATION INSPECTION ON-SITE
Area of violation: Not reported
Date achieved compliance: Not reported
Evaluation lead agency: EPA

Evaluation date: 08/26/1986
Evaluation: GROUNDWATER MONITORING EVALUATION
Area of violation: Not reported
Date achieved compliance: Not reported
Evaluation lead agency: EPA

Evaluation date: 07/16/1986
Evaluation: FOCUSED COMPLIANCE INSPECTION
Area of violation: Not reported
Date achieved compliance: Not reported
Evaluation lead agency: State

Evaluation date: 05/23/1986
Evaluation: NON-FINANCIAL RECORD REVIEW
Area of violation: Not reported
Date achieved compliance: Not reported
Evaluation lead agency: State

Evaluation date: 05/22/1986
Evaluation: COMPLIANCE EVALUATION INSPECTION ON-SITE
Area of violation: TSD - General
Date achieved compliance: 09/24/1987
Evaluation lead agency: State

Evaluation date: 01/21/1986
Evaluation: FOCUSED COMPLIANCE INSPECTION
Area of violation: Not reported
Date achieved compliance: Not reported
Evaluation lead agency: State

Evaluation date: 01/06/1986
Evaluation: FOCUSED COMPLIANCE INSPECTION
Area of violation: Not reported
Date achieved compliance: Not reported
Evaluation lead agency: State

Evaluation date: 12/17/1985
Evaluation: NON-FINANCIAL RECORD REVIEW
Area of violation: TSD - General
Date achieved compliance: 02/03/1986
Evaluation lead agency: State

Evaluation date: 11/20/1985
Evaluation: NON-FINANCIAL RECORD REVIEW
Area of violation: Not reported
Date achieved compliance: Not reported
Evaluation lead agency: State

Evaluation date: 10/29/1985
Evaluation: NON-FINANCIAL RECORD REVIEW
Area of violation: Not reported

Map ID
Direction
Distance
Elevation

MAP FINDINGS

Site

Database(s)

EDR ID Number
EPA ID Number

USAF LOCKHEED PLT NO. 6 (Continued)

1000270299

Date achieved compliance: Not reported
Evaluation lead agency: State

Evaluation date: 10/10/1985
Evaluation: NON-FINANCIAL RECORD REVIEW
Area of violation: Not reported
Date achieved compliance: Not reported
Evaluation lead agency: State

Evaluation date: 09/18/1985
Evaluation: COMPLIANCE EVALUATION INSPECTION ON-SITE
Area of violation: Not reported
Date achieved compliance: Not reported
Evaluation lead agency: State

Evaluation date: 05/24/1985
Evaluation: NON-FINANCIAL RECORD REVIEW
Area of violation: TSD - General
Date achieved compliance: 11/08/1985
Evaluation lead agency: State

Evaluation date: 05/02/1985
Evaluation: NON-FINANCIAL RECORD REVIEW
Area of violation: Not reported
Date achieved compliance: Not reported
Evaluation lead agency: State

Evaluation date: 04/24/1985
Evaluation: GROUNDWATER MONITORING EVALUATION
Area of violation: Not reported
Date achieved compliance: Not reported
Evaluation lead agency: State

Evaluation date: 04/05/1985
Evaluation: NON-FINANCIAL RECORD REVIEW
Area of violation: Not reported
Date achieved compliance: Not reported
Evaluation lead agency: State

Evaluation date: 01/04/1985
Evaluation: NON-FINANCIAL RECORD REVIEW
Area of violation: Not reported
Date achieved compliance: Not reported
Evaluation lead agency: State

Evaluation date: 10/02/1984
Evaluation: GROUNDWATER MONITORING EVALUATION
Area of violation: Not reported
Date achieved compliance: Not reported
Evaluation lead agency: State

Evaluation date: 05/24/1984
Evaluation: COMPLIANCE EVALUATION INSPECTION ON-SITE
Area of violation: Not reported
Date achieved compliance: Not reported
Evaluation lead agency: State

Map ID
Direction
Distance
Elevation

MAP FINDINGS

Site

Database(s)

EDR ID Number
EPA ID Number

USAF LOCKHEED PLT NO. 6 (Continued)

1000270299

Evaluation date: 05/01/1984
Evaluation: FOCUSED COMPLIANCE INSPECTION
Area of violation: Not reported
Date achieved compliance: Not reported
Evaluation lead agency: EPA-Initiated Oversight/Observation/Training Actions

Evaluation date: 02/03/1984
Evaluation: NON-FINANCIAL RECORD REVIEW
Area of violation: TSD IS-Ground-Water Monitoring
Date achieved compliance: 04/19/1984
Evaluation lead agency: State

Evaluation date: 12/05/1983
Evaluation: NON-FINANCIAL RECORD REVIEW
Area of violation: Not reported
Date achieved compliance: Not reported
Evaluation lead agency: State

Evaluation date: 09/09/1983
Evaluation: NON-FINANCIAL RECORD REVIEW
Area of violation: TSD - General
Date achieved compliance: 08/11/1986
Evaluation lead agency: State

Evaluation date: 08/01/1983
Evaluation: NON-FINANCIAL RECORD REVIEW
Area of violation: TSD IS-Ground-Water Monitoring
Date achieved compliance: 11/10/1983
Evaluation lead agency: State

RCRA-LQG:

Date form received by agency: 05/17/2017
Facility name: AIR FORCE PLANT 6
Facility address: 86 SOUTH COBB DRIVE, RE3M
MAIL ZONE 0446
MARIETTA, GA 30063-0446
EPA ID: GA8570024606
Mailing address: SOUTH COBB DRIVE, RE3M
MAIL ZONE 0446
MARIETTA, GA 30063-0446
Contact: DUSTIN A BIDDLE
Contact address: SOUTH COBB DRIVE, RE3M MAIL ZONE 0446
MARIETTA, GA 30063-0446
Contact country: US
Contact telephone: 770-494-6946
Contact email: DUSTIN.A.BIDDLE@LMCO.COM
EPA Region: 04
Land type: Federal
Classification: TSDF
Description: Handler is engaged in the treatment, storage or disposal of hazardous waste
Classification: Large Quantity Generator
Description: Handler: generates 1,000 kg or more of hazardous waste during any calendar month; or generates more than 1 kg of acutely hazardous waste during any calendar month; or generates more than 100 kg of any residue or contaminated soil, waste or other debris resulting from the cleanup of a spill, into or on any land or water, of acutely hazardous waste during any calendar month; or generates 1 kg or less of acutely

Map ID
Direction
Distance
Elevation

MAP FINDINGS

Site

Database(s)

EDR ID Number
EPA ID Number

USAF LOCKHEED PLT NO. 6 (Continued)

1000270299

hazardous waste during any calendar month, and accumulates more than 1 kg of acutely hazardous waste at any time; or generates 100 kg or less of any residue or contaminated soil, waste or other debris resulting from the cleanup of a spill, into or on any land or water, of acutely hazardous waste during any calendar month, and accumulates more than 100 kg of that material at any time

Owner/Operator Summary:

Owner/operator name: U.S. AIR FORCE
Owner/operator address: BLDG. 8, 1801 TENTH STREET WRIGHT PATERSON AFB
DAYTON, OH 45433
Owner/operator country: US
Owner/operator telephone: Not reported
Owner/operator email: Not reported
Owner/operator fax: Not reported
Owner/operator extension: Not reported
Legal status: Federal
Owner/Operator Type: Owner
Owner/Op start date: 07/31/1941
Owner/Op end date: Not reported

Owner/operator name: LOCKHEED MARTIN
Owner/operator address: Not reported
Not reported
Owner/operator country: Not reported
Owner/operator telephone: Not reported
Owner/operator email: Not reported
Owner/operator fax: Not reported
Owner/operator extension: Not reported
Legal status: Private
Owner/Operator Type: Operator
Owner/Op start date: 01/01/1951
Owner/Op end date: Not reported

Handler Activities Summary:

U.S. importer of hazardous waste: No
Mixed waste (haz. and radioactive): No
Recycler of hazardous waste: No
Transporter of hazardous waste: No
Treater, storer or disposer of HW: No
Underground injection activity: No
On-site burner exemption: No
Furnace exemption: No
Used oil fuel burner: No
Used oil processor: No
User oil refiner: No
Used oil fuel marketer to burner: No
Used oil Specification marketer: No
Used oil transfer facility: No
Used oil transporter: No

Universal Waste Summary:

Waste type: Batteries
Accumulated waste on-site: Yes
Generated waste on-site: No

Map ID
Direction
Distance
Elevation

MAP FINDINGS

Site

Database(s)

EDR ID Number
EPA ID Number

USAF LOCKHEED PLT NO. 6 (Continued)

1000270299

Waste type: Lamps
Accumulated waste on-site: Yes
Generated waste on-site: No

Waste type: Thermostats
Accumulated waste on-site: Yes
Generated waste on-site: No

. Waste code: D001
. Waste name: IGNITABLE HAZARDOUS WASTES ARE THOSE WASTES WHICH HAVE A FLASHPOINT OF LESS THAN 140 DEGREES FAHRENHEIT AS DETERMINED BY A PENSKEY-MARTENS CLOSED CUP FLASH POINT TESTER. ANOTHER METHOD OF DETERMINING THE FLASH POINT OF A WASTE IS TO REVIEW THE MATERIAL SAFETY DATA SHEET, WHICH CAN BE OBTAINED FROM THE MANUFACTURER OR DISTRIBUTOR OF THE MATERIAL. LACQUER THINNER IS AN EXAMPLE OF A COMMONLY USED SOLVENT WHICH WOULD BE CONSIDERED AS IGNITABLE HAZARDOUS WASTE.

. Waste code: D002
. Waste name: A WASTE WHICH HAS A PH OF LESS THAN 2 OR GREATER THAN 12.5 IS CONSIDERED TO BE A CORROSIVE HAZARDOUS WASTE. SODIUM HYDROXIDE, A CAUSTIC SOLUTION WITH A HIGH PH, IS OFTEN USED BY INDUSTRIES TO CLEAN OR DEGREASE PARTS. HYDROCHLORIC ACID, A SOLUTION WITH A LOW PH, IS USED BY MANY INDUSTRIES TO CLEAN METAL PARTS PRIOR TO PAINTING. WHEN THESE CAUSTIC OR ACID SOLUTIONS BECOME CONTAMINATED AND MUST BE DISPOSED, THE WASTE WOULD BE A CORROSIVE HAZARDOUS WASTE.

. Waste code: D005
. Waste name: BARIUM

. Waste code: D006
. Waste name: CADMIUM

. Waste code: D007
. Waste name: CHROMIUM

. Waste code: D008
. Waste name: LEAD

. Waste code: D009
. Waste name: MERCURY

. Waste code: D011
. Waste name: SILVER

. Waste code: D022
. Waste name: CHLOROFORM

. Waste code: D035
. Waste name: METHYL ETHYL KETONE

. Waste code: D038
. Waste name: PYRIDINE

. Waste code: D039
. Waste name: TETRACHLOROETHYLENE

. Waste code: D040

Map ID
Direction
Distance
Elevation

MAP FINDINGS

Site

Database(s)

EDR ID Number
EPA ID Number

USAF LOCKHEED PLT NO. 6 (Continued)

1000270299

- . Waste name: TRICHLOROETHYLENE
- . Waste code: F001
- . Waste name: THE FOLLOWING SPENT HALOGENATED SOLVENTS USED IN DEGREASING: TETRACHLOROETHYLENE, TRICHLOROETHYLENE, METHYLENE CHLORIDE, 1,1,1-TRICHLOROETHANE, CARBON TETRACHLORIDE, AND CHLORINATED FLUOROCARBONS; ALL SPENT SOLVENT MIXTURES/BLENDS USED IN DEGREASING CONTAINING, BEFORE USE, A TOTAL OF TEN PERCENT OR MORE (BY VOLUME) OF ONE OR MORE OF THE ABOVE HALOGENATED SOLVENTS OR THOSE SOLVENTS LISTED IN F002, F004, AND F005, AND STILL BOTTOMS FROM THE RECOVERY OF THESE SPENT SOLVENTS AND SPENT SOLVENT MIXTURES.
- . Waste code: F002
- . Waste name: THE FOLLOWING SPENT HALOGENATED SOLVENTS: TETRACHLOROETHYLENE, METHYLENE CHLORIDE, TRICHLOROETHYLENE, 1,1,1-TRICHLOROETHANE, CHLOROBENZENE, 1,1,2-TRICHLORO-1,2,2-TRIFLUOROETHANE, ORTHO-DICHLOROBENZENE, TRICHLOROFLUOROMETHANE, AND 1,1,2-TRICHLOROETHANE; ALL SPENT SOLVENT MIXTURES/BLENDS CONTAINING, BEFORE USE, A TOTAL OF TEN PERCENT OR MORE (BY VOLUME) OF ONE OR MORE OF THE ABOVE HALOGENATED SOLVENTS OR THOSE LISTED IN F001, F004, OR F005, AND STILL BOTTOMS FROM THE RECOVERY OF THESE SPENT SOLVENTS AND SPENT SOLVENT MIXTURES.
- . Waste code: F003
- . Waste name: THE FOLLOWING SPENT NON-HALOGENATED SOLVENTS: XYLENE, ACETONE, ETHYL ACETATE, ETHYL BENZENE, ETHYL ETHER, METHYL ISOBUTYL KETONE, N-BUTYL ALCOHOL, CYCLOHEXANONE, AND METHANOL; ALL SPENT SOLVENT MIXTURES/BLENDS CONTAINING, BEFORE USE, ONLY THE ABOVE SPENT NON-HALOGENATED SOLVENTS; AND ALL SPENT SOLVENT MIXTURES/BLENDS CONTAINING, BEFORE USE, ONE OR MORE OF THE ABOVE NON-HALOGENATED SOLVENTS, AND, A TOTAL OF TEN PERCENT OR MORE (BY VOLUME) OF ONE OR MORE OF THOSE SOLVENTS LISTED IN F001, F002, F004, AND F005, AND STILL BOTTOMS FROM THE RECOVERY OF THESE SPENT SOLVENTS AND SPENT SOLVENT MIXTURES.
- . Waste code: F005
- . Waste name: THE FOLLOWING SPENT NON-HALOGENATED SOLVENTS: TOLUENE, METHYL ETHYL KETONE, CARBON DISULFIDE, ISOBUTANOL, PYRIDINE, BENZENE, 2-ETHOXYETHANOL, AND 2-NITROPROPANE; ALL SPENT SOLVENT MIXTURES/BLENDS CONTAINING, BEFORE USE, A TOTAL OF TEN PERCENT OR MORE (BY VOLUME) OF ONE OR MORE OF THE ABOVE NON-HALOGENATED SOLVENTS OR THOSE SOLVENTS LISTED IN F001, F002, OR F004; AND STILL BOTTOMS FROM THE RECOVERY OF THESE SPENT SOLVENTS AND SPENT SOLVENT MIXTURES.
- . Waste code: P030
- . Waste name: CYANIDES (SOLUBLE CYANIDE SALTS), NOT OTHERWISE SPECIFIED
- . Waste code: U044
- . Waste name: CHLOROFORM
- . Waste code: U228
- . Waste name: ETHENE, TRICHLORO-

Historical Generators:

Date form received by agency: 06/14/2016
Site name: AIR FORCE PLANT 6
Classification: Large Quantity Generator

Map ID
Direction
Distance
Elevation

MAP FINDINGS

Site

Database(s)

EDR ID Number
EPA ID Number

USAF LOCKHEED PLT NO. 6 (Continued)

1000270299

- . Waste code: D001
- . Waste name: IGNITABLE HAZARDOUS WASTES ARE THOSE WASTES WHICH HAVE A FLASHPOINT OF LESS THAN 140 DEGREES FAHRENHEIT AS DETERMINED BY A PENSKEY-MARTENS CLOSED CUP FLASH POINT TESTER. ANOTHER METHOD OF DETERMINING THE FLASH POINT OF A WASTE IS TO REVIEW THE MATERIAL SAFETY DATA SHEET, WHICH CAN BE OBTAINED FROM THE MANUFACTURER OR DISTRIBUTOR OF THE MATERIAL. LACQUER THINNER IS AN EXAMPLE OF A COMMONLY USED SOLVENT WHICH WOULD BE CONSIDERED AS IGNITABLE HAZARDOUS WASTE.

- . Waste code: D002
- . Waste name: A WASTE WHICH HAS A PH OF LESS THAN 2 OR GREATER THAN 12.5 IS CONSIDERED TO BE A CORROSIVE HAZARDOUS WASTE. SODIUM HYDROXIDE, A CAUSTIC SOLUTION WITH A HIGH PH, IS OFTEN USED BY INDUSTRIES TO CLEAN OR DEGREASE PARTS. HYDROCHLORIC ACID, A SOLUTION WITH A LOW PH, IS USED BY MANY INDUSTRIES TO CLEAN METAL PARTS PRIOR TO PAINTING. WHEN THESE CAUSTIC OR ACID SOLUTIONS BECOME CONTAMINATED AND MUST BE DISPOSED, THE WASTE WOULD BE A CORROSIVE HAZARDOUS WASTE.

- . Waste code: D005
- . Waste name: BARIUM

- . Waste code: D006
- . Waste name: CADMIUM

- . Waste code: D007
- . Waste name: CHROMIUM

- . Waste code: D008
- . Waste name: LEAD

- . Waste code: D009
- . Waste name: MERCURY

- . Waste code: D011
- . Waste name: SILVER

- . Waste code: D022
- . Waste name: CHLOROFORM

- . Waste code: D035
- . Waste name: METHYL ETHYL KETONE

- . Waste code: D038
- . Waste name: PYRIDINE

- . Waste code: F002
- . Waste name: THE FOLLOWING SPENT HALOGENATED SOLVENTS: TETRACHLOROETHYLENE, METHYLENE CHLORIDE, TRICHLOROETHYLENE, 1,1,1-TRICHLOROETHANE, CHLOROBENZENE, 1,1,2-TRICHLORO-1,2,2-TRIFLUOROETHANE, ORTHO-DICHLOROBENZENE, TRICHLOROFLUOROMETHANE, AND 1,1,2-TRICHLOROETHANE; ALL SPENT SOLVENT MIXTURES/BLENDS CONTAINING, BEFORE USE, A TOTAL OF TEN PERCENT OR MORE (BY VOLUME) OF ONE OR MORE OF THE ABOVE HALOGENATED SOLVENTS OR THOSE LISTED IN F001, F004, OR F005, AND STILL BOTTOMS FROM THE RECOVERY OF THESE SPENT SOLVENTS AND SPENT SOLVENT MIXTURES.

- . Waste code: F003

Map ID
Direction
Distance
Elevation

MAP FINDINGS

Site

Database(s)

EDR ID Number
EPA ID Number

USAF LOCKHEED PLT NO. 6 (Continued)

1000270299

. Waste name: THE FOLLOWING SPENT NON-HALOGENATED SOLVENTS: XYLENE, ACETONE, ETHYL ACETATE, ETHYL BENZENE, ETHYL ETHER, METHYL ISOBUTYL KETONE, N-BUTYL ALCOHOL, CYCLOHEXANONE, AND METHANOL; ALL SPENT SOLVENT MIXTURES/BLENDS CONTAINING, BEFORE USE, ONLY THE ABOVE SPENT NON-HALOGENATED SOLVENTS; AND ALL SPENT SOLVENT MIXTURES/BLENDS CONTAINING, BEFORE USE, ONE OR MORE OF THE ABOVE NON-HALOGENATED SOLVENTS, AND, A TOTAL OF TEN PERCENT OR MORE (BY VOLUME) OF ONE OR MORE OF THOSE SOLVENTS LISTED IN F001, F002, F004, AND F005, AND STILL BOTTOMS FROM THE RECOVERY OF THESE SPENT SOLVENTS AND SPENT SOLVENT MIXTURES.

. Waste code: F005

. Waste name: THE FOLLOWING SPENT NON-HALOGENATED SOLVENTS: TOLUENE, METHYL ETHYL KETONE, CARBON DISULFIDE, ISOBUTANOL, PYRIDINE, BENZENE, 2-ETHOXYETHANOL, AND 2-NITROPROPANE; ALL SPENT SOLVENT MIXTURES/BLENDS CONTAINING, BEFORE USE, A TOTAL OF TEN PERCENT OR MORE (BY VOLUME) OF ONE OR MORE OF THE ABOVE NON-HALOGENATED SOLVENTS OR THOSE SOLVENTS LISTED IN F001, F002, OR F004; AND STILL BOTTOMS FROM THE RECOVERY OF THESE SPENT SOLVENTS AND SPENT SOLVENT MIXTURES.

. Waste code: P030

. Waste name: CYANIDES (SOLUBLE CYANIDE SALTS), NOT OTHERWISE SPECIFIED

. Waste code: U044

. Waste name: CHLOROFORM

. Waste code: U228

. Waste name: ETHENE, TRICHLORO-

Date form received by agency: 05/02/2014

Site name: AIR FORCE PLANT 6

Classification: Large Quantity Generator

. Waste code: D001

. Waste name: IGNITABLE HAZARDOUS WASTES ARE THOSE WASTES WHICH HAVE A FLASHPOINT OF LESS THAN 140 DEGREES FAHRENHEIT AS DETERMINED BY A PENSKEY-MARTENS CLOSED CUP FLASH POINT TESTER. ANOTHER METHOD OF DETERMINING THE FLASH POINT OF A WASTE IS TO REVIEW THE MATERIAL SAFETY DATA SHEET, WHICH CAN BE OBTAINED FROM THE MANUFACTURER OR DISTRIBUTOR OF THE MATERIAL. LACQUER THINNER IS AN EXAMPLE OF A COMMONLY USED SOLVENT WHICH WOULD BE CONSIDERED AS IGNITABLE HAZARDOUS WASTE.

. Waste code: D002

. Waste name: A WASTE WHICH HAS A PH OF LESS THAN 2 OR GREATER THAN 12.5 IS CONSIDERED TO BE A CORROSIVE HAZARDOUS WASTE. SODIUM HYDROXIDE, A CAUSTIC SOLUTION WITH A HIGH PH, IS OFTEN USED BY INDUSTRIES TO CLEAN OR DEGREASE PARTS. HYDROCHLORIC ACID, A SOLUTION WITH A LOW PH, IS USED BY MANY INDUSTRIES TO CLEAN METAL PARTS PRIOR TO PAINTING. WHEN THESE CAUSTIC OR ACID SOLUTIONS BECOME CONTAMINATED AND MUST BE DISPOSED, THE WASTE WOULD BE A CORROSIVE HAZARDOUS WASTE.

. Waste code: D003

. Waste name: A MATERIAL IS CONSIDERED TO BE A REACTIVE HAZARDOUS WASTE IF IT IS NORMALLY UNSTABLE, REACTS VIOLENTLY WITH WATER, GENERATES TOXIC GASES WHEN EXPOSED TO WATER OR CORROSIVE MATERIALS, OR IF IT IS CAPABLE OF DETONATION OR EXPLOSION WHEN EXPOSED TO HEAT OR A FLAME. ONE EXAMPLE OF SUCH WASTE WOULD BY WASTE GUNPOWDER.

Map ID
Direction
Distance
Elevation

MAP FINDINGS

Site

Database(s)

EDR ID Number
EPA ID Number

USAF LOCKHEED PLT NO. 6 (Continued)

1000270299

- . Waste code: D005
- . Waste name: BARIUM

- . Waste code: D006
- . Waste name: CADMIUM

- . Waste code: D007
- . Waste name: CHROMIUM

- . Waste code: D008
- . Waste name: LEAD

- . Waste code: D009
- . Waste name: MERCURY

- . Waste code: D011
- . Waste name: SILVER

- . Waste code: D022
- . Waste name: CHLOROFORM

- . Waste code: D028
- . Waste name: 1,2-DICHLOROETHANE

- . Waste code: D029
- . Waste name: 1,1-DICHLOROETHYLENE

- . Waste code: D035
- . Waste name: METHYL ETHYL KETONE

- . Waste code: D038
- . Waste name: PYRIDINE

- . Waste code: F001
- . Waste name: THE FOLLOWING SPENT HALOGENATED SOLVENTS USED IN DEGREASING: TETRACHLOROETHYLENE, TRICHLOROETHYLENE, METHYLENE CHLORIDE, 1,1,1-TRICHLOROETHANE, CARBON TETRACHLORIDE, AND CHLORINATED FLUOROCARBONS; ALL SPENT SOLVENT MIXTURES/BLENDS USED IN DEGREASING CONTAINING, BEFORE USE, A TOTAL OF TEN PERCENT OR MORE (BY VOLUME) OF ONE OR MORE OF THE ABOVE HALOGENATED SOLVENTS OR THOSE SOLVENTS LISTED IN F002, F004, AND F005, AND STILL BOTTOMS FROM THE RECOVERY OF THESE SPENT SOLVENTS AND SPENT SOLVENT MIXTURES.

- . Waste code: F002
- . Waste name: THE FOLLOWING SPENT HALOGENATED SOLVENTS: TETRACHLOROETHYLENE, METHYLENE CHLORIDE, TRICHLOROETHYLENE, 1,1,1-TRICHLOROETHANE, CHLOROBENZENE, 1,1,2-TRICHLORO-1,2,2-TRIFLUOROETHANE, ORTHO-DICHLOROBENZENE, TRICHLOROFLUOROMETHANE, AND 1,1,2-TRICHLOROETHANE; ALL SPENT SOLVENT MIXTURES/BLENDS CONTAINING, BEFORE USE, A TOTAL OF TEN PERCENT OR MORE (BY VOLUME) OF ONE OR MORE OF THE ABOVE HALOGENATED SOLVENTS OR THOSE LISTED IN F001, F004, OR F005, AND STILL BOTTOMS FROM THE RECOVERY OF THESE SPENT SOLVENTS AND SPENT SOLVENT MIXTURES.

- . Waste code: F003
- . Waste name: THE FOLLOWING SPENT NON-HALOGENATED SOLVENTS: XYLENE, ACETONE, ETHYL ACETATE, ETHYL BENZENE, ETHYL ETHER, METHYL ISOBUTYL KETONE, N-BUTYL

Map ID
Direction
Distance
Elevation

MAP FINDINGS

Site

Database(s)

EDR ID Number
EPA ID Number

USAF LOCKHEED PLT NO. 6 (Continued)

1000270299

ALCOHOL, CYCLOHEXANONE, AND METHANOL; ALL SPENT SOLVENT MIXTURES/BLENDS CONTAINING, BEFORE USE, ONLY THE ABOVE SPENT NON-HALOGENATED SOLVENTS; AND ALL SPENT SOLVENT MIXTURES/BLENDS CONTAINING, BEFORE USE, ONE OR MORE OF THE ABOVE NON-HALOGENATED SOLVENTS, AND, A TOTAL OF TEN PERCENT OR MORE (BY VOLUME) OF ONE OR MORE OF THOSE SOLVENTS LISTED IN F001, F002, F004, AND F005, AND STILL BOTTOMS FROM THE RECOVERY OF THESE SPENT SOLVENTS AND SPENT SOLVENT MIXTURES.

. Waste code: F005
. Waste name: THE FOLLOWING SPENT NON-HALOGENATED SOLVENTS: TOLUENE, METHYL ETHYL KETONE, CARBON DISULFIDE, ISOBUTANOL, PYRIDINE, BENZENE, 2-ETHOXYETHANOL, AND 2-NITROPROPANE; ALL SPENT SOLVENT MIXTURES/BLENDS CONTAINING, BEFORE USE, A TOTAL OF TEN PERCENT OR MORE (BY VOLUME) OF ONE OR MORE OF THE ABOVE NON-HALOGENATED SOLVENTS OR THOSE SOLVENTS LISTED IN F001, F002, OR F004; AND STILL BOTTOMS FROM THE RECOVERY OF THESE SPENT SOLVENTS AND SPENT SOLVENT MIXTURES.

. Waste code: U044
. Waste name: CHLOROFORM

Date form received by agency: 04/05/2013
Site name: AIR FORCE PLANT 6
Classification: Large Quantity Generator

. Waste code: D001
. Waste name: IGNITABLE HAZARDOUS WASTES ARE THOSE WASTES WHICH HAVE A FLASHPOINT OF LESS THAN 140 DEGREES FAHRENHEIT AS DETERMINED BY A PENSKEY-MARTENS CLOSED CUP FLASH POINT TESTER. ANOTHER METHOD OF DETERMINING THE FLASH POINT OF A WASTE IS TO REVIEW THE MATERIAL SAFETY DATA SHEET, WHICH CAN BE OBTAINED FROM THE MANUFACTURER OR DISTRIBUTOR OF THE MATERIAL. LACQUER THINNER IS AN EXAMPLE OF A COMMONLY USED SOLVENT WHICH WOULD BE CONSIDERED AS IGNITABLE HAZARDOUS WASTE.

. Waste code: D002
. Waste name: A WASTE WHICH HAS A PH OF LESS THAN 2 OR GREATER THAN 12.5 IS CONSIDERED TO BE A CORROSIVE HAZARDOUS WASTE. SODIUM HYDROXIDE, A CAUSTIC SOLUTION WITH A HIGH PH, IS OFTEN USED BY INDUSTRIES TO CLEAN OR DEGREASE PARTS. HYDROCHLORIC ACID, A SOLUTION WITH A LOW PH, IS USED BY MANY INDUSTRIES TO CLEAN METAL PARTS PRIOR TO PAINTING. WHEN THESE CAUSTIC OR ACID SOLUTIONS BECOME CONTAMINATED AND MUST BE DISPOSED, THE WASTE WOULD BE A CORROSIVE HAZARDOUS WASTE.

. Waste code: D005
. Waste name: BARIUM

. Waste code: D006
. Waste name: CADMIUM

. Waste code: D007
. Waste name: CHROMIUM

. Waste code: D008
. Waste name: LEAD

. Waste code: D009
. Waste name: MERCURY

Map ID
Direction
Distance
Elevation

MAP FINDINGS

Site

Database(s)

EDR ID Number
EPA ID Number

USAF LOCKHEED PLT NO. 6 (Continued)

1000270299

- . Waste code: D011
- . Waste name: SILVER

- . Waste code: D021
- . Waste name: CHLORO BENZENE

- . Waste code: D022
- . Waste name: CHLOROFORM

- . Waste code: D035
- . Waste name: METHYL ETHYL KETONE

- . Waste code: D038
- . Waste name: PYRIDINE

- . Waste code: F002
- . Waste name: THE FOLLOWING SPENT HALOGENATED SOLVENTS: TETRACHLOROETHYLENE, METHYLENE CHLORIDE, TRICHLOROETHYLENE, 1,1,1-TRICHLOROETHANE, CHLORO BENZENE, 1,1,2-TRICHLORO-1,2,2-TRIFLUOROETHANE, ORTHO-DICHLORO BENZENE, TRICHLOROFLUOROMETHANE, AND 1,1,2-TRICHLOROETHANE; ALL SPENT SOLVENT MIXTURES/BLENDS CONTAINING, BEFORE USE, A TOTAL OF TEN PERCENT OR MORE (BY VOLUME) OF ONE OR MORE OF THE ABOVE HALOGENATED SOLVENTS OR THOSE LISTED IN F001, F004, OR F005, AND STILL BOTTOMS FROM THE RECOVERY OF THESE SPENT SOLVENTS AND SPENT SOLVENT MIXTURES.

- . Waste code: F003
- . Waste name: THE FOLLOWING SPENT NON-HALOGENATED SOLVENTS: XYLENE, ACETONE, ETHYL ACETATE, ETHYL BENZENE, ETHYL ETHER, METHYL ISOBUTYL KETONE, N-BUTYL ALCOHOL, CYCLOHEXANONE, AND METHANOL; ALL SPENT SOLVENT MIXTURES/BLENDS CONTAINING, BEFORE USE, ONLY THE ABOVE SPENT NON-HALOGENATED SOLVENTS; AND ALL SPENT SOLVENT MIXTURES/BLENDS CONTAINING, BEFORE USE, ONE OR MORE OF THE ABOVE NON-HALOGENATED SOLVENTS, AND, A TOTAL OF TEN PERCENT OR MORE (BY VOLUME) OF ONE OR MORE OF THOSE SOLVENTS LISTED IN F001, F002, F004, AND F005, AND STILL BOTTOMS FROM THE RECOVERY OF THESE SPENT SOLVENTS AND SPENT SOLVENT MIXTURES.

- . Waste code: F005
- . Waste name: THE FOLLOWING SPENT NON-HALOGENATED SOLVENTS: TOLUENE, METHYL ETHYL KETONE, CARBON DISULFIDE, ISOBUTANOL, PYRIDINE, BENZENE, 2-ETHOXYETHANOL, AND 2-NITROPROPANE; ALL SPENT SOLVENT MIXTURES/BLENDS CONTAINING, BEFORE USE, A TOTAL OF TEN PERCENT OR MORE (BY VOLUME) OF ONE OR MORE OF THE ABOVE NON-HALOGENATED SOLVENTS OR THOSE SOLVENTS LISTED IN F001, F002, OR F004; AND STILL BOTTOMS FROM THE RECOVERY OF THESE SPENT SOLVENTS AND SPENT SOLVENT MIXTURES.

- . Waste code: LABP
- . Waste name: LAB PACK

- . Waste code: U044
- . Waste name: CHLOROFORM

- . Waste code: U134
- . Waste name: HYDROFLUORIC ACID (C,T)

- . Waste code: U196

Map ID
Direction
Distance
Elevation

MAP FINDINGS

Site

Database(s)

EDR ID Number
EPA ID Number

USAF LOCKHEED PLT NO. 6 (Continued)

1000270299

. Waste name: PYRIDINE

. Waste code: U219

. Waste name: THIOUREA

Date form received by agency: 06/26/2012

Site name: AIR FORCE PLANT 6

Classification: Large Quantity Generator

. Waste code: D001

. Waste name: IGNITABLE HAZARDOUS WASTES ARE THOSE WASTES WHICH HAVE A FLASHPOINT OF LESS THAN 140 DEGREES FAHRENHEIT AS DETERMINED BY A PENSKEY-MARTENS CLOSED CUP FLASH POINT TESTER. ANOTHER METHOD OF DETERMINING THE FLASH POINT OF A WASTE IS TO REVIEW THE MATERIAL SAFETY DATA SHEET, WHICH CAN BE OBTAINED FROM THE MANUFACTURER OR DISTRIBUTOR OF THE MATERIAL. LACQUER THINNER IS AN EXAMPLE OF A COMMONLY USED SOLVENT WHICH WOULD BE CONSIDERED AS IGNITABLE HAZARDOUS WASTE.

. Waste code: D002

. Waste name: A WASTE WHICH HAS A PH OF LESS THAN 2 OR GREATER THAN 12.5 IS CONSIDERED TO BE A CORROSIVE HAZARDOUS WASTE. SODIUM HYDROXIDE, A CAUSTIC SOLUTION WITH A HIGH PH, IS OFTEN USED BY INDUSTRIES TO CLEAN OR DEGREASE PARTS. HYDROCHLORIC ACID, A SOLUTION WITH A LOW PH, IS USED BY MANY INDUSTRIES TO CLEAN METAL PARTS PRIOR TO PAINTING. WHEN THESE CAUSTIC OR ACID SOLUTIONS BECOME CONTAMINATED AND MUST BE DISPOSED, THE WASTE WOULD BE A CORROSIVE HAZARDOUS WASTE.

. Waste code: D003

. Waste name: A MATERIAL IS CONSIDERED TO BE A REACTIVE HAZARDOUS WASTE IF IT IS NORMALLY UNSTABLE, REACTS VIOLENTLY WITH WATER, GENERATES TOXIC GASES WHEN EXPOSED TO WATER OR CORROSIVE MATERIALS, OR IF IT IS CAPABLE OF DETONATION OR EXPLOSION WHEN EXPOSED TO HEAT OR A FLAME. ONE EXAMPLE OF SUCH WASTE WOULD BE WASTE GUNPOWDER.

. Waste code: D005

. Waste name: BARIUM

. Waste code: D006

. Waste name: CADMIUM

. Waste code: D007

. Waste name: CHROMIUM

. Waste code: D008

. Waste name: LEAD

. Waste code: D009

. Waste name: MERCURY

. Waste code: D011

. Waste name: SILVER

. Waste code: D019

. Waste name: CARBON TETRACHLORIDE

. Waste code: D022

. Waste name: CHLOROFORM

Map ID
Direction
Distance
Elevation

MAP FINDINGS

Site

Database(s)

EDR ID Number
EPA ID Number

USAF LOCKHEED PLT NO. 6 (Continued)

1000270299

- . Waste code: D035
 - . Waste name: METHYL ETHYL KETONE

 - . Waste code: D038
 - . Waste name: PYRIDINE

 - . Waste code: F003
 - . Waste name: THE FOLLOWING SPENT NON-HALOGENATED SOLVENTS: XYLENE, ACETONE, ETHYL ACETATE, ETHYL BENZENE, ETHYL ETHER, METHYL ISOBUTYL KETONE, N-BUTYL ALCOHOL, CYCLOHEXANONE, AND METHANOL; ALL SPENT SOLVENT MIXTURES/BLENDS CONTAINING, BEFORE USE, ONLY THE ABOVE SPENT NON-HALOGENATED SOLVENTS; AND ALL SPENT SOLVENT MIXTURES/BLENDS CONTAINING, BEFORE USE, ONE OR MORE OF THE ABOVE NON-HALOGENATED SOLVENTS, AND, A TOTAL OF TEN PERCENT OR MORE (BY VOLUME) OF ONE OR MORE OF THOSE SOLVENTS LISTED IN F001, F002, F004, AND F005, AND STILL BOTTOMS FROM THE RECOVERY OF THESE SPENT SOLVENTS AND SPENT SOLVENT MIXTURES.

 - . Waste code: F005
 - . Waste name: THE FOLLOWING SPENT NON-HALOGENATED SOLVENTS: TOLUENE, METHYL ETHYL KETONE, CARBON DISULFIDE, ISOBUTANOL, PYRIDINE, BENZENE, 2-ETHOXYETHANOL, AND 2-NITROPROPANE; ALL SPENT SOLVENT MIXTURES/BLENDS CONTAINING, BEFORE USE, A TOTAL OF TEN PERCENT OR MORE (BY VOLUME) OF ONE OR MORE OF THE ABOVE NON-HALOGENATED SOLVENTS OR THOSE SOLVENTS LISTED IN F001, F002, OR F004; AND STILL BOTTOMS FROM THE RECOVERY OF THESE SPENT SOLVENTS AND SPENT SOLVENT MIXTURES.

 - . Waste code: LABP
 - . Waste name: LAB PACK

 - . Waste code: U044
 - . Waste name: CHLOROFORM

 - . Waste code: U069
 - . Waste name: 1,2-BENZENEDICARBOXYLIC ACID, DIBUTYL ESTER

 - . Waste code: U080
 - . Waste name: METHANE, DICHLORO-

 - . Waste code: U154
 - . Waste name: METHANOL (I)

 - . Waste code: U196
 - . Waste name: PYRIDINE

 - . Waste code: U228
 - . Waste name: ETHENE, TRICHLORO-
- Date form received by agency: 04/01/2010
Site name: AIR FORCE PLANT 6
Classification: Large Quantity Generator
- . Waste code: D001
 - . Waste name: IGNITABLE HAZARDOUS WASTES ARE THOSE WASTES WHICH HAVE A FLASHPOINT OF LESS THAN 140 DEGREES FAHRENHEIT AS DETERMINED BY A PENSKEY-MARTENS CLOSED CUP FLASH POINT TESTER. ANOTHER METHOD OF DETERMINING THE FLASH POINT OF A WASTE IS TO REVIEW THE MATERIAL SAFETY DATA SHEET,

MAP FINDINGS

USAF LOCKHEED PLT NO. 6 (Continued)

1000270299

WHICH CAN BE OBTAINED FROM THE MANUFACTURER OR DISTRIBUTOR OF THE MATERIAL. LACQUER THINNER IS AN EXAMPLE OF A COMMONLY USED SOLVENT WHICH WOULD BE CONSIDERED AS IGNITABLE HAZARDOUS WASTE.

- . Waste code: D002
- . Waste name: A WASTE WHICH HAS A PH OF LESS THAN 2 OR GREATER THAN 12.5 IS CONSIDERED TO BE A CORROSIVE HAZARDOUS WASTE. SODIUM HYDROXIDE, A CAUSTIC SOLUTION WITH A HIGH PH, IS OFTEN USED BY INDUSTRIES TO CLEAN OR DEGREASE PARTS. HYDROCHLORIC ACID, A SOLUTION WITH A LOW PH, IS USED BY MANY INDUSTRIES TO CLEAN METAL PARTS PRIOR TO PAINTING. WHEN THESE CAUSTIC OR ACID SOLUTIONS BECOME CONTAMINATED AND MUST BE DISPOSED, THE WASTE WOULD BE A CORROSIVE HAZARDOUS WASTE.

- . Waste code: D003
- . Waste name: A MATERIAL IS CONSIDERED TO BE A REACTIVE HAZARDOUS WASTE IF IT IS NORMALLY UNSTABLE, REACTS VIOLENTLY WITH WATER, GENERATES TOXIC GASES WHEN EXPOSED TO WATER OR CORROSIVE MATERIALS, OR IF IT IS CAPABLE OF DETONATION OR EXPLOSION WHEN EXPOSED TO HEAT OR A FLAME. ONE EXAMPLE OF SUCH WASTE WOULD BY WASTE GUNPOWDER.

- . Waste code: D005
- . Waste name: BARIUM

- . Waste code: D006
- . Waste name: CADMIUM

- . Waste code: D007
- . Waste name: CHROMIUM

- . Waste code: D008
- . Waste name: LEAD

- . Waste code: D009
- . Waste name: MERCURY

- . Waste code: D011
- . Waste name: SILVER

- . Waste code: D022
- . Waste name: CHLOROFORM

- . Waste code: D035
- . Waste name: METHYL ETHYL KETONE

- . Waste code: F003
- . Waste name: THE FOLLOWING SPENT NON-HALOGENATED SOLVENTS: XYLENE, ACETONE, ETHYL ACETATE, ETHYL BENZENE, ETHYL ETHER, METHYL ISOBUTYL KETONE, N-BUTYL ALCOHOL, CYCLOHEXANONE, AND METHANOL; ALL SPENT SOLVENT MIXTURES/BLENDS CONTAINING, BEFORE USE, ONLY THE ABOVE SPENT NON-HALOGENATED SOLVENTS; AND ALL SPENT SOLVENT MIXTURES/BLENDS CONTAINING, BEFORE USE, ONE OR MORE OF THE ABOVE NON-HALOGENATED SOLVENTS, AND, A TOTAL OF TEN PERCENT OR MORE (BY VOLUME) OF ONE OR MORE OF THOSE SOLVENTS LISTED IN F001, F002, F004, AND F005, AND STILL BOTTOMS FROM THE RECOVERY OF THESE SPENT SOLVENTS AND SPENT SOLVENT MIXTURES.

- . Waste code: F005

Map ID
Direction
Distance
Elevation

MAP FINDINGS

Site

Database(s)

EDR ID Number
EPA ID Number

USAF LOCKHEED PLT NO. 6 (Continued)

1000270299

. Waste name: THE FOLLOWING SPENT NON-HALOGENATED SOLVENTS: TOLUENE, METHYL ETHYL KETONE, CARBON DISULFIDE, ISOBUTANOL, PYRIDINE, BENZENE, 2-ETHOXYETHANOL, AND 2-NITROPROPANE; ALL SPENT SOLVENT MIXTURES/BLENDS CONTAINING, BEFORE USE, A TOTAL OF TEN PERCENT OR MORE (BY VOLUME) OF ONE OR MORE OF THE ABOVE NON-HALOGENATED SOLVENTS OR THOSE SOLVENTS LISTED IN F001, F002, OR F004; AND STILL BOTTOMS FROM THE RECOVERY OF THESE SPENT SOLVENTS AND SPENT SOLVENT MIXTURES.

. Waste code: LABP
. Waste name: LAB PACK

. Waste code: P041
. Waste name: DIETHYL-P-NITROPHENYL PHOSPHATE

. Waste code: U146
. Waste name: LEAD, BIS(ACETATO-O)TETRAHYDROXYTRI-

Date form received by agency: 04/08/2009

Site name: AIR FORCE PLANT 6

Classification: Large Quantity Generator

. Waste code: D001
. Waste name: IGNITABLE HAZARDOUS WASTES ARE THOSE WASTES WHICH HAVE A FLASHPOINT OF LESS THAN 140 DEGREES FAHRENHEIT AS DETERMINED BY A PENSKEY-MARTENS CLOSED CUP FLASH POINT TESTER. ANOTHER METHOD OF DETERMINING THE FLASH POINT OF A WASTE IS TO REVIEW THE MATERIAL SAFETY DATA SHEET, WHICH CAN BE OBTAINED FROM THE MANUFACTURER OR DISTRIBUTOR OF THE MATERIAL. LACQUER THINNER IS AN EXAMPLE OF A COMMONLY USED SOLVENT WHICH WOULD BE CONSIDERED AS IGNITABLE HAZARDOUS WASTE.

. Waste code: D002
. Waste name: A WASTE WHICH HAS A PH OF LESS THAN 2 OR GREATER THAN 12.5 IS CONSIDERED TO BE A CORROSIVE HAZARDOUS WASTE. SODIUM HYDROXIDE, A CAUSTIC SOLUTION WITH A HIGH PH, IS OFTEN USED BY INDUSTRIES TO CLEAN OR DEGREASE PARTS. HYDROCHLORIC ACID, A SOLUTION WITH A LOW PH, IS USED BY MANY INDUSTRIES TO CLEAN METAL PARTS PRIOR TO PAINTING. WHEN THESE CAUSTIC OR ACID SOLUTIONS BECOME CONTAMINATED AND MUST BE DISPOSED, THE WASTE WOULD BE A CORROSIVE HAZARDOUS WASTE.

. Waste code: D003
. Waste name: A MATERIAL IS CONSIDERED TO BE A REACTIVE HAZARDOUS WASTE IF IT IS NORMALLY UNSTABLE, REACTS VIOLENTLY WITH WATER, GENERATES TOXIC GASES WHEN EXPOSED TO WATER OR CORROSIVE MATERIALS, OR IF IT IS CAPABLE OF DETONATION OR EXPLOSION WHEN EXPOSED TO HEAT OR A FLAME. ONE EXAMPLE OF SUCH WASTE WOULD BY WASTE GUNPOWDER.

. Waste code: D005
. Waste name: BARIUM

. Waste code: D006
. Waste name: CADMIUM

. Waste code: D007
. Waste name: CHROMIUM

. Waste code: D008
. Waste name: LEAD

Map ID
Direction
Distance
Elevation

MAP FINDINGS

Site

Database(s)

EDR ID Number
EPA ID Number

USAF LOCKHEED PLT NO. 6 (Continued)

1000270299

- . Waste code: D009
- . Waste name: MERCURY

- . Waste code: D011
- . Waste name: SILVER

- . Waste code: D022
- . Waste name: CHLOROFORM

- . Waste code: D035
- . Waste name: METHYL ETHYL KETONE

- . Waste code: F003
- . Waste name: THE FOLLOWING SPENT NON-HALOGENATED SOLVENTS: XYLENE, ACETONE, ETHYL ACETATE, ETHYL BENZENE, ETHYL ETHER, METHYL ISOBUTYL KETONE, N-BUTYL ALCOHOL, CYCLOHEXANONE, AND METHANOL; ALL SPENT SOLVENT MIXTURES/BLENDS CONTAINING, BEFORE USE, ONLY THE ABOVE SPENT NON-HALOGENATED SOLVENTS; AND ALL SPENT SOLVENT MIXTURES/BLENDS CONTAINING, BEFORE USE, ONE OR MORE OF THE ABOVE NON-HALOGENATED SOLVENTS, AND, A TOTAL OF TEN PERCENT OR MORE (BY VOLUME) OF ONE OR MORE OF THOSE SOLVENTS LISTED IN F001, F002, F004, AND F005, AND STILL BOTTOMS FROM THE RECOVERY OF THESE SPENT SOLVENTS AND SPENT SOLVENT MIXTURES.

- . Waste code: F005
- . Waste name: THE FOLLOWING SPENT NON-HALOGENATED SOLVENTS: TOLUENE, METHYL ETHYL KETONE, CARBON DISULFIDE, ISOBUTANOL, PYRIDINE, BENZENE, 2-ETHOXYETHANOL, AND 2-NITROPROPANE; ALL SPENT SOLVENT MIXTURES/BLENDS CONTAINING, BEFORE USE, A TOTAL OF TEN PERCENT OR MORE (BY VOLUME) OF ONE OR MORE OF THE ABOVE NON-HALOGENATED SOLVENTS OR THOSE SOLVENTS LISTED IN F001, F002, OR F004; AND STILL BOTTOMS FROM THE RECOVERY OF THESE SPENT SOLVENTS AND SPENT SOLVENT MIXTURES.

- . Waste code: F008
- . Waste name: PLATING BATH RESIDUES FROM THE BOTTOM OF PLATING BATHS FROM ELECTROPLATING OPERATIONS WHERE CYANIDES ARE USED IN THE PROCESS.

- . Waste code: LABP
- . Waste name: LAB PACK

- . Waste code: P012
- . Waste name: ARSENIC OXIDE AS2O3

- . Waste code: P098
- . Waste name: POTASSIUM CYANIDE

- . Waste code: P104
- . Waste name: SILVER CYANIDE

- . Waste code: P105
- . Waste name: SODIUM AZIDE

- . Waste code: P106
- . Waste name: SODIUM CYANIDE

- . Waste code: U151
- . Waste name: MERCURY

Map ID
Direction
Distance
Elevation

MAP FINDINGS

Site

Database(s)

EDR ID Number
EPA ID Number

USAF LOCKHEED PLT NO. 6 (Continued)

1000270299

. Waste code: U154
. Waste name: METHANOL (I)

. Waste code: U165
. Waste name: NAPHTHALENE

. Waste code: U228
. Waste name: ETHENE, TRICHLORO-

Date form received by agency: 02/20/2008
Site name: AIR FORCE PLANT 6
Classification: Large Quantity Generator

. Waste code: D001
. Waste name: IGNITABLE HAZARDOUS WASTES ARE THOSE WASTES WHICH HAVE A FLASHPOINT OF LESS THAN 140 DEGREES FAHRENHEIT AS DETERMINED BY A PENSKY-MARTENS CLOSED CUP FLASH POINT TESTER. ANOTHER METHOD OF DETERMINING THE FLASH POINT OF A WASTE IS TO REVIEW THE MATERIAL SAFETY DATA SHEET, WHICH CAN BE OBTAINED FROM THE MANUFACTURER OR DISTRIBUTOR OF THE MATERIAL. LACQUER THINNER IS AN EXAMPLE OF A COMMONLY USED SOLVENT WHICH WOULD BE CONSIDERED AS IGNITABLE HAZARDOUS WASTE.

. Waste code: D002
. Waste name: A WASTE WHICH HAS A PH OF LESS THAN 2 OR GREATER THAN 12.5 IS CONSIDERED TO BE A CORROSIVE HAZARDOUS WASTE. SODIUM HYDROXIDE, A CAUSTIC SOLUTION WITH A HIGH PH, IS OFTEN USED BY INDUSTRIES TO CLEAN OR DEGREASE PARTS. HYDROCHLORIC ACID, A SOLUTION WITH A LOW PH, IS USED BY MANY INDUSTRIES TO CLEAN METAL PARTS PRIOR TO PAINTING. WHEN THESE CAUSTIC OR ACID SOLUTIONS BECOME CONTAMINATED AND MUST BE DISPOSED, THE WASTE WOULD BE A CORROSIVE HAZARDOUS WASTE.

. Waste code: D003
. Waste name: A MATERIAL IS CONSIDERED TO BE A REACTIVE HAZARDOUS WASTE IF IT IS NORMALLY UNSTABLE, REACTS VIOLENTLY WITH WATER, GENERATES TOXIC GASES WHEN EXPOSED TO WATER OR CORROSIVE MATERIALS, OR IF IT IS CAPABLE OF DETONATION OR EXPLOSION WHEN EXPOSED TO HEAT OR A FLAME. ONE EXAMPLE OF SUCH WASTE WOULD BY WASTE GUNPOWDER.

. Waste code: D005
. Waste name: BARIUM

. Waste code: D006
. Waste name: CADMIUM

. Waste code: D007
. Waste name: CHROMIUM

. Waste code: D008
. Waste name: LEAD

. Waste code: D009
. Waste name: MERCURY

. Waste code: D011
. Waste name: SILVER

. Waste code: D022

Map ID
Direction
Distance
Elevation

MAP FINDINGS

Site

Database(s)

EDR ID Number
EPA ID Number

USAF LOCKHEED PLT NO. 6 (Continued)

1000270299

- . Waste name: CHLOROFORM
- . Waste code: D035
- . Waste name: METHYL ETHYL KETONE
- . Waste code: F002
- . Waste name: THE FOLLOWING SPENT HALOGENATED SOLVENTS: TETRACHLOROETHYLENE, METHYLENE CHLORIDE, TRICHLOROETHYLENE, 1,1,1-TRICHLOROETHANE, CHLOROBENZENE, 1,1,2-TRICHLORO-1,2,2-TRIFLUOROETHANE, ORTHO-DICHLOROBENZENE, TRICHLOROFLUOROMETHANE, AND 1,1,2-TRICHLOROETHANE; ALL SPENT SOLVENT MIXTURES/BLENDS CONTAINING, BEFORE USE, A TOTAL OF TEN PERCENT OR MORE (BY VOLUME) OF ONE OR MORE OF THE ABOVE HALOGENATED SOLVENTS OR THOSE LISTED IN F001, F004, OR F005, AND STILL BOTTOMS FROM THE RECOVERY OF THESE SPENT SOLVENTS AND SPENT SOLVENT MIXTURES.
- . Waste code: F003
- . Waste name: THE FOLLOWING SPENT NON-HALOGENATED SOLVENTS: XYLENE, ACETONE, ETHYL ACETATE, ETHYL BENZENE, ETHYL ETHER, METHYL ISOBUTYL KETONE, N-BUTYL ALCOHOL, CYCLOHEXANONE, AND METHANOL; ALL SPENT SOLVENT MIXTURES/BLENDS CONTAINING, BEFORE USE, ONLY THE ABOVE SPENT NON-HALOGENATED SOLVENTS; AND ALL SPENT SOLVENT MIXTURES/BLENDS CONTAINING, BEFORE USE, ONE OR MORE OF THE ABOVE NON-HALOGENATED SOLVENTS, AND, A TOTAL OF TEN PERCENT OR MORE (BY VOLUME) OF ONE OR MORE OF THOSE SOLVENTS LISTED IN F001, F002, F004, AND F005, AND STILL BOTTOMS FROM THE RECOVERY OF THESE SPENT SOLVENTS AND SPENT SOLVENT MIXTURES.
- . Waste code: F005
- . Waste name: THE FOLLOWING SPENT NON-HALOGENATED SOLVENTS: TOLUENE, METHYL ETHYL KETONE, CARBON DISULFIDE, ISOBUTANOL, PYRIDINE, BENZENE, 2-ETHOXYETHANOL, AND 2-NITROPROPANE; ALL SPENT SOLVENT MIXTURES/BLENDS CONTAINING, BEFORE USE, A TOTAL OF TEN PERCENT OR MORE (BY VOLUME) OF ONE OR MORE OF THE ABOVE NON-HALOGENATED SOLVENTS OR THOSE SOLVENTS LISTED IN F001, F002, OR F004; AND STILL BOTTOMS FROM THE RECOVERY OF THESE SPENT SOLVENTS AND SPENT SOLVENT MIXTURES.
- . Waste code: LABP
- . Waste name: LAB PACK
- . Waste code: P012
- . Waste name: ARSENIC OXIDE AS2O3
- . Waste code: P098
- . Waste name: POTASSIUM CYANIDE
- . Waste code: P104
- . Waste name: SILVER CYANIDE
- . Waste code: P105
- . Waste name: SODIUM AZIDE
- . Waste code: P106
- . Waste name: SODIUM CYANIDE
- . Waste code: U165
- . Waste name: NAPHTHALENE

Map ID
Direction
Distance
Elevation

MAP FINDINGS

Site

Database(s)

EDR ID Number
EPA ID Number

USAF LOCKHEED PLT NO. 6 (Continued)

1000270299

. Waste code: U228
. Waste name: ETHENE, TRICHLORO-

Date form received by agency: 02/07/2006
Site name: AIR FORCE PLANT 6
Classification: Large Quantity Generator

. Waste code: D001
. Waste name: IGNITABLE HAZARDOUS WASTES ARE THOSE WASTES WHICH HAVE A FLASHPOINT OF LESS THAN 140 DEGREES FAHRENHEIT AS DETERMINED BY A PENSKEY-MARTENS CLOSED CUP FLASH POINT TESTER. ANOTHER METHOD OF DETERMINING THE FLASH POINT OF A WASTE IS TO REVIEW THE MATERIAL SAFETY DATA SHEET, WHICH CAN BE OBTAINED FROM THE MANUFACTURER OR DISTRIBUTOR OF THE MATERIAL. LACQUER THINNER IS AN EXAMPLE OF A COMMONLY USED SOLVENT WHICH WOULD BE CONSIDERED AS IGNITABLE HAZARDOUS WASTE.

. Waste code: D002
. Waste name: A WASTE WHICH HAS A PH OF LESS THAN 2 OR GREATER THAN 12.5 IS CONSIDERED TO BE A CORROSIVE HAZARDOUS WASTE. SODIUM HYDROXIDE, A CAUSTIC SOLUTION WITH A HIGH PH, IS OFTEN USED BY INDUSTRIES TO CLEAN OR DEGREASE PARTS. HYDROCHLORIC ACID, A SOLUTION WITH A LOW PH, IS USED BY MANY INDUSTRIES TO CLEAN METAL PARTS PRIOR TO PAINTING. WHEN THESE CAUSTIC OR ACID SOLUTIONS BECOME CONTAMINATED AND MUST BE DISPOSED, THE WASTE WOULD BE A CORROSIVE HAZARDOUS WASTE.

. Waste code: D003
. Waste name: A MATERIAL IS CONSIDERED TO BE A REACTIVE HAZARDOUS WASTE IF IT IS NORMALLY UNSTABLE, REACTS VIOLENTLY WITH WATER, GENERATES TOXIC GASES WHEN EXPOSED TO WATER OR CORROSIVE MATERIALS, OR IF IT IS CAPABLE OF DETONATION OR EXPLOSION WHEN EXPOSED TO HEAT OR A FLAME. ONE EXAMPLE OF SUCH WASTE WOULD BY WASTE GUNPOWDER.

. Waste code: D005
. Waste name: BARIUM

. Waste code: D006
. Waste name: CADMIUM

. Waste code: D007
. Waste name: CHROMIUM

. Waste code: D008
. Waste name: LEAD

. Waste code: D009
. Waste name: MERCURY

. Waste code: D011
. Waste name: SILVER

. Waste code: D019
. Waste name: CARBON TETRACHLORIDE

. Waste code: D022
. Waste name: CHLOROFORM

. Waste code: D035

Map ID
Direction
Distance
Elevation

MAP FINDINGS

Site

Database(s)

EDR ID Number
EPA ID Number

USAF LOCKHEED PLT NO. 6 (Continued)

1000270299

- . Waste name: METHYL ETHYL KETONE
- . Waste code: D040
- . Waste name: TRICHLOROETHYLENE
- . Waste code: F001
- . Waste name: THE FOLLOWING SPENT HALOGENATED SOLVENTS USED IN DEGREASING: TETRACHLOROETHYLENE, TRICHLOROETHYLENE, METHYLENE CHLORIDE, 1,1,1-TRICHLOROETHANE, CARBON TETRACHLORIDE, AND CHLORINATED FLUOROCARBONS; ALL SPENT SOLVENT MIXTURES/BLENDS USED IN DEGREASING CONTAINING, BEFORE USE, A TOTAL OF TEN PERCENT OR MORE (BY VOLUME) OF ONE OR MORE OF THE ABOVE HALOGENATED SOLVENTS OR THOSE SOLVENTS LISTED IN F002, F004, AND F005, AND STILL BOTTOMS FROM THE RECOVERY OF THESE SPENT SOLVENTS AND SPENT SOLVENT MIXTURES.
- . Waste code: F002
- . Waste name: THE FOLLOWING SPENT HALOGENATED SOLVENTS: TETRACHLOROETHYLENE, METHYLENE CHLORIDE, TRICHLOROETHYLENE, 1,1,1-TRICHLOROETHANE, CHLOROBENZENE, 1,1,2-TRICHLORO-1,2,2-TRIFLUOROETHANE, ORTHO-DICHLOROBENZENE, TRICHLOROFLUOROMETHANE, AND 1,1,2-TRICHLOROETHANE; ALL SPENT SOLVENT MIXTURES/BLENDS CONTAINING, BEFORE USE, A TOTAL OF TEN PERCENT OR MORE (BY VOLUME) OF ONE OR MORE OF THE ABOVE HALOGENATED SOLVENTS OR THOSE LISTED IN F001, F004, OR F005, AND STILL BOTTOMS FROM THE RECOVERY OF THESE SPENT SOLVENTS AND SPENT SOLVENT MIXTURES.
- . Waste code: F003
- . Waste name: THE FOLLOWING SPENT NON-HALOGENATED SOLVENTS: XYLENE, ACETONE, ETHYL ACETATE, ETHYL BENZENE, ETHYL ETHER, METHYL ISOBUTYL KETONE, N-BUTYL ALCOHOL, CYCLOHEXANONE, AND METHANOL; ALL SPENT SOLVENT MIXTURES/BLENDS CONTAINING, BEFORE USE, ONLY THE ABOVE SPENT NON-HALOGENATED SOLVENTS; AND ALL SPENT SOLVENT MIXTURES/BLENDS CONTAINING, BEFORE USE, ONE OR MORE OF THE ABOVE NON-HALOGENATED SOLVENTS, AND, A TOTAL OF TEN PERCENT OR MORE (BY VOLUME) OF ONE OR MORE OF THOSE SOLVENTS LISTED IN F001, F002, F004, AND F005, AND STILL BOTTOMS FROM THE RECOVERY OF THESE SPENT SOLVENTS AND SPENT SOLVENT MIXTURES.
- . Waste code: F005
- . Waste name: THE FOLLOWING SPENT NON-HALOGENATED SOLVENTS: TOLUENE, METHYL ETHYL KETONE, CARBON DISULFIDE, ISOBUTANOL, PYRIDINE, BENZENE, 2-ETHOXYETHANOL, AND 2-NITROPROPANE; ALL SPENT SOLVENT MIXTURES/BLENDS CONTAINING, BEFORE USE, A TOTAL OF TEN PERCENT OR MORE (BY VOLUME) OF ONE OR MORE OF THE ABOVE NON-HALOGENATED SOLVENTS OR THOSE SOLVENTS LISTED IN F001, F002, OR F004; AND STILL BOTTOMS FROM THE RECOVERY OF THESE SPENT SOLVENTS AND SPENT SOLVENT MIXTURES.
- . Waste code: LABP
- . Waste name: LAB PACK
- . Waste code: P015
- . Waste name: BERYLLIUM
- . Waste code: U041
- . Waste name: EPICHLOROHYDRIN
- . Waste code: U057

Map ID
Direction
Distance
Elevation

MAP FINDINGS

Site

Database(s)

EDR ID Number
EPA ID Number

USAF LOCKHEED PLT NO. 6 (Continued)

1000270299

- . Waste name: CYCLOHEXANONE (I)
- . Waste code: U134
- . Waste name: HYDROFLUORIC ACID (C,T)
- . Waste code: U154
- . Waste name: METHANOL (I)
- . Waste code: U188
- . Waste name: PHENOL
- . Waste code: U213
- . Waste name: FURAN, TETRAHYDRO-(I)
- . Waste code: U228
- . Waste name: ETHENE, TRICHLORO-

Date form received by agency: 02/12/2004

Site name: AIR FORCE PLANT 6

Classification: Large Quantity Generator

- . Waste code: D001
- . Waste name: IGNITABLE HAZARDOUS WASTES ARE THOSE WASTES WHICH HAVE A FLASHPOINT OF LESS THAN 140 DEGREES FAHRENHEIT AS DETERMINED BY A PENSLEY-MARTENS CLOSED CUP FLASH POINT TESTER. ANOTHER METHOD OF DETERMINING THE FLASH POINT OF A WASTE IS TO REVIEW THE MATERIAL SAFETY DATA SHEET, WHICH CAN BE OBTAINED FROM THE MANUFACTURER OR DISTRIBUTOR OF THE MATERIAL. LACQUER THINNER IS AN EXAMPLE OF A COMMONLY USED SOLVENT WHICH WOULD BE CONSIDERED AS IGNITABLE HAZARDOUS WASTE.
- . Waste code: D002
- . Waste name: A WASTE WHICH HAS A PH OF LESS THAN 2 OR GREATER THAN 12.5 IS CONSIDERED TO BE A CORROSIVE HAZARDOUS WASTE. SODIUM HYDROXIDE, A CAUSTIC SOLUTION WITH A HIGH PH, IS OFTEN USED BY INDUSTRIES TO CLEAN OR DEGREASE PARTS. HYDROCHLORIC ACID, A SOLUTION WITH A LOW PH, IS USED BY MANY INDUSTRIES TO CLEAN METAL PARTS PRIOR TO PAINTING. WHEN THESE CAUSTIC OR ACID SOLUTIONS BECOME CONTAMINATED AND MUST BE DISPOSED, THE WASTE WOULD BE A CORROSIVE HAZARDOUS WASTE.
- . Waste code: D003
- . Waste name: A MATERIAL IS CONSIDERED TO BE A REACTIVE HAZARDOUS WASTE IF IT IS NORMALLY UNSTABLE, REACTS VIOLENTLY WITH WATER, GENERATES TOXIC GASES WHEN EXPOSED TO WATER OR CORROSIVE MATERIALS, OR IF IT IS CAPABLE OF DETONATION OR EXPLOSION WHEN EXPOSED TO HEAT OR A FLAME. ONE EXAMPLE OF SUCH WASTE WOULD BE WASTE GUNPOWDER.
- . Waste code: D005
- . Waste name: BARIUM
- . Waste code: D006
- . Waste name: CADMIUM
- . Waste code: D007
- . Waste name: CHROMIUM
- . Waste code: D008
- . Waste name: LEAD

Map ID
Direction
Distance
Elevation

MAP FINDINGS

Site

Database(s)

EDR ID Number
EPA ID Number

USAF LOCKHEED PLT NO. 6 (Continued)

1000270299

- . Waste code: D009
- . Waste name: MERCURY

- . Waste code: D011
- . Waste name: SILVER

- . Waste code: D022
- . Waste name: CHLOROFORM

- . Waste code: D035
- . Waste name: METHYL ETHYL KETONE

- . Waste code: D040
- . Waste name: TRICHLOROETHYLENE

- . Waste code: F001
- . Waste name: THE FOLLOWING SPENT HALOGENATED SOLVENTS USED IN DEGREASING: TETRACHLOROETHYLENE, TRICHLOROETHYLENE, METHYLENE CHLORIDE, 1,1,1-TRICHLOROETHANE, CARBON TETRACHLORIDE, AND CHLORINATED FLUOROCARBONS; ALL SPENT SOLVENT MIXTURES/BLENDS USED IN DEGREASING CONTAINING, BEFORE USE, A TOTAL OF TEN PERCENT OR MORE (BY VOLUME) OF ONE OR MORE OF THE ABOVE HALOGENATED SOLVENTS OR THOSE SOLVENTS LISTED IN F002, F004, AND F005, AND STILL BOTTOMS FROM THE RECOVERY OF THESE SPENT SOLVENTS AND SPENT SOLVENT MIXTURES.

- . Waste code: F002
- . Waste name: THE FOLLOWING SPENT HALOGENATED SOLVENTS: TETRACHLOROETHYLENE, METHYLENE CHLORIDE, TRICHLOROETHYLENE, 1,1,1-TRICHLOROETHANE, CHLOROBENZENE, 1,1,2-TRICHLORO-1,2,2-TRIFLUOROETHANE, ORTHO-DICHLOROBENZENE, TRICHLOROFLUOROMETHANE, AND 1,1,2-TRICHLOROETHANE; ALL SPENT SOLVENT MIXTURES/BLENDS CONTAINING, BEFORE USE, A TOTAL OF TEN PERCENT OR MORE (BY VOLUME) OF ONE OR MORE OF THE ABOVE HALOGENATED SOLVENTS OR THOSE LISTED IN F001, F004, OR F005, AND STILL BOTTOMS FROM THE RECOVERY OF THESE SPENT SOLVENTS AND SPENT SOLVENT MIXTURES.

- . Waste code: F003
- . Waste name: THE FOLLOWING SPENT NON-HALOGENATED SOLVENTS: XYLENE, ACETONE, ETHYL ACETATE, ETHYL BENZENE, ETHYL ETHER, METHYL ISOBUTYL KETONE, N-BUTYL ALCOHOL, CYCLOHEXANONE, AND METHANOL; ALL SPENT SOLVENT MIXTURES/BLENDS CONTAINING, BEFORE USE, ONLY THE ABOVE SPENT NON-HALOGENATED SOLVENTS; AND ALL SPENT SOLVENT MIXTURES/BLENDS CONTAINING, BEFORE USE, ONE OR MORE OF THE ABOVE NON-HALOGENATED SOLVENTS, AND, A TOTAL OF TEN PERCENT OR MORE (BY VOLUME) OF ONE OR MORE OF THOSE SOLVENTS LISTED IN F001, F002, F004, AND F005, AND STILL BOTTOMS FROM THE RECOVERY OF THESE SPENT SOLVENTS AND SPENT SOLVENT MIXTURES.

- . Waste code: F005
- . Waste name: THE FOLLOWING SPENT NON-HALOGENATED SOLVENTS: TOLUENE, METHYL ETHYL KETONE, CARBON DISULFIDE, ISOBUTANOL, PYRIDINE, BENZENE, 2-ETHOXYETHANOL, AND 2-NITROPROPANE; ALL SPENT SOLVENT MIXTURES/BLENDS CONTAINING, BEFORE USE, A TOTAL OF TEN PERCENT OR MORE (BY VOLUME) OF ONE OR MORE OF THE ABOVE NON-HALOGENATED SOLVENTS OR THOSE SOLVENTS LISTED IN F001, F002, OR F004; AND STILL BOTTOMS FROM THE RECOVERY OF THESE SPENT SOLVENTS AND SPENT SOLVENT MIXTURES.

Map ID
Direction
Distance
Elevation

MAP FINDINGS

Site

Database(s)

EDR ID Number
EPA ID Number

USAF LOCKHEED PLT NO. 6 (Continued)

1000270299

- . Waste code: P015
- . Waste name: BERYLLIUM

- . Waste code: U057
- . Waste name: CYCLOHEXANONE (I)

- . Waste code: U134
- . Waste name: HYDROFLUORIC ACID (C,T)

- . Waste code: U228
- . Waste name: ETHENE, TRICHLORO-

Date form received by agency: 10/16/2002

Site name: US AIR FORCE PLANT 6 (LOCKHEED)

Classification: Not a generator, verified

- . Waste code: F001
- . Waste name: THE FOLLOWING SPENT HALOGENATED SOLVENTS USED IN DEGREASING: TETRACHLOROETHYLENE, TRICHLOROETHYLENE, METHYLENE CHLORIDE, 1,1,1-TRICHLOROETHANE, CARBON TETRACHLORIDE, AND CHLORINATED FLUOROCARBONS; ALL SPENT SOLVENT MIXTURES/BLENDS USED IN DEGREASING CONTAINING, BEFORE USE, A TOTAL OF TEN PERCENT OR MORE (BY VOLUME) OF ONE OR MORE OF THE ABOVE HALOGENATED SOLVENTS OR THOSE SOLVENTS LISTED IN F002, F004, AND F005, AND STILL BOTTOMS FROM THE RECOVERY OF THESE SPENT SOLVENTS AND SPENT SOLVENT MIXTURES.

- . Waste code: F003
- . Waste name: THE FOLLOWING SPENT NON-HALOGENATED SOLVENTS: XYLENE, ACETONE, ETHYL ACETATE, ETHYL BENZENE, ETHYL ETHER, METHYL ISOBUTYL KETONE, N-BUTYL ALCOHOL, CYCLOHEXANONE, AND METHANOL; ALL SPENT SOLVENT MIXTURES/BLENDS CONTAINING, BEFORE USE, ONLY THE ABOVE SPENT NON-HALOGENATED SOLVENTS; AND ALL SPENT SOLVENT MIXTURES/BLENDS CONTAINING, BEFORE USE, ONE OR MORE OF THE ABOVE NON-HALOGENATED SOLVENTS, AND, A TOTAL OF TEN PERCENT OR MORE (BY VOLUME) OF ONE OR MORE OF THOSE SOLVENTS LISTED IN F001, F002, F004, AND F005, AND STILL BOTTOMS FROM THE RECOVERY OF THESE SPENT SOLVENTS AND SPENT SOLVENT MIXTURES.

- . Waste code: F005
- . Waste name: THE FOLLOWING SPENT NON-HALOGENATED SOLVENTS: TOLUENE, METHYL ETHYL KETONE, CARBON DISULFIDE, ISOBUTANOL, PYRIDINE, BENZENE, 2-ETHOXYETHANOL, AND 2-NITROPROPANE; ALL SPENT SOLVENT MIXTURES/BLENDS CONTAINING, BEFORE USE, A TOTAL OF TEN PERCENT OR MORE (BY VOLUME) OF ONE OR MORE OF THE ABOVE NON-HALOGENATED SOLVENTS OR THOSE SOLVENTS LISTED IN F001, F002, OR F004; AND STILL BOTTOMS FROM THE RECOVERY OF THESE SPENT SOLVENTS AND SPENT SOLVENT MIXTURES.

- . Waste code: F006
- . Waste name: WASTEWATER TREATMENT SLUDGES FROM ELECTROPLATING OPERATIONS EXCEPT FROM THE FOLLOWING PROCESSES: (1) SULFURIC ACID ANODIZING OF ALUMINUM; (2) TIN PLATING ON CARBON STEEL; (3) ZINC PLATING (SEGREGATED BASIS) ON CARBON STEEL; (4) ALUMINUM OR ZINC-ALUMINUM PLATING ON CARBON STEEL; (5) CLEANING/STRIPPING ASSOCIATED WITH TIN, ZINC AND ALUMINUM PLATING ON CARBON STEEL; AND (6) CHEMICAL ETCHING AND MILLING OF ALUMINUM.

- . Waste code: F007

Map ID
Direction
Distance
Elevation

MAP FINDINGS

Site

Database(s)

EDR ID Number
EPA ID Number

USAF LOCKHEED PLT NO. 6 (Continued)

1000270299

. Waste name: SPENT CYANIDE PLATING BATH SOLUTIONS FROM ELECTROPLATING OPERATIONS

. Waste code: F008

. Waste name: PLATING BATH RESIDUES FROM THE BOTTOM OF PLATING BATHS FROM ELECTROPLATING OPERATIONS WHERE CYANIDES ARE USED IN THE PROCESS.

. Waste code: F010

. Waste name: QUENCHING BATH RESIDUES FROM OIL BATHS FROM METAL HEAT TREATING OPERATIONS WHERE CYANIDES ARE USED IN THE PROCESS.

. Waste code: F011

. Waste name: SPENT CYANIDE SOLUTIONS FROM SALT BATH POT CLEANING FROM METAL HEAT TREATING OPERATIONS.

. Waste code: F017

. Waste name: Not Defined

. Waste code: P029

. Waste name: COPPER CYANIDE

. Waste code: P098

. Waste name: POTASSIUM CYANIDE

. Waste code: P104

. Waste name: SILVER CYANIDE

. Waste code: P105

. Waste name: SODIUM AZIDE

. Waste code: U151

. Waste name: MERCURY

. Waste code: U154

. Waste name: METHANOL (I)

. Waste code: U159

. Waste name: 2-BUTANONE (I,T)

. Waste code: U161

. Waste name: METHYL ISOBUTYL KETONE (I)

. Waste code: U188

. Waste name: PHENOL

. Waste code: U226

. Waste name: ETHANE, 1,1,1-TRICHLORO-

Date form received by agency: 10/16/2002

Site name: US AIR FORCE PLANT 6 (LOCKHEED)

Classification: Large Quantity Generator

. Waste code: D001

. Waste name: IGNITABLE HAZARDOUS WASTES ARE THOSE WASTES WHICH HAVE A FLASHPOINT OF LESS THAN 140 DEGREES FAHRENHEIT AS DETERMINED BY A PENSKY-MARTENS CLOSED CUP FLASH POINT TESTER. ANOTHER METHOD OF DETERMINING THE FLASH POINT OF A WASTE IS TO REVIEW THE MATERIAL SAFETY DATA SHEET, WHICH CAN BE OBTAINED FROM THE MANUFACTURER OR DISTRIBUTOR OF THE

Map ID
Direction
Distance
Elevation

MAP FINDINGS

Site

Database(s)

EDR ID Number
EPA ID Number

USAF LOCKHEED PLT NO. 6 (Continued)

1000270299

MATERIAL. LACQUER THINNER IS AN EXAMPLE OF A COMMONLY USED SOLVENT WHICH WOULD BE CONSIDERED AS IGNITABLE HAZARDOUS WASTE.

- . Waste code: D002
- . Waste name: A WASTE WHICH HAS A PH OF LESS THAN 2 OR GREATER THAN 12.5 IS CONSIDERED TO BE A CORROSIVE HAZARDOUS WASTE. SODIUM HYDROXIDE, A CAUSTIC SOLUTION WITH A HIGH PH, IS OFTEN USED BY INDUSTRIES TO CLEAN OR DEGREASE PARTS. HYDROCHLORIC ACID, A SOLUTION WITH A LOW PH, IS USED BY MANY INDUSTRIES TO CLEAN METAL PARTS PRIOR TO PAINTING. WHEN THESE CAUSTIC OR ACID SOLUTIONS BECOME CONTAMINATED AND MUST BE DISPOSED, THE WASTE WOULD BE A CORROSIVE HAZARDOUS WASTE.

- . Waste code: D003
- . Waste name: A MATERIAL IS CONSIDERED TO BE A REACTIVE HAZARDOUS WASTE IF IT IS NORMALLY UNSTABLE, REACTS VIOLENTLY WITH WATER, GENERATES TOXIC GASES WHEN EXPOSED TO WATER OR CORROSIVE MATERIALS, OR IF IT IS CAPABLE OF DETONATION OR EXPLOSION WHEN EXPOSED TO HEAT OR A FLAME. ONE EXAMPLE OF SUCH WASTE WOULD BY WASTE GUNPOWDER.

- . Waste code: D006
- . Waste name: CADMIUM

- . Waste code: D007
- . Waste name: CHROMIUM

- . Waste code: D008
- . Waste name: LEAD

- . Waste code: D011
- . Waste name: SILVER

- . Waste code: D022
- . Waste name: CHLOROFORM

- . Waste code: D029
- . Waste name: 1,1-DICHLOROETHYLENE

- . Waste code: D035
- . Waste name: METHYL ETHYL KETONE

- . Waste code: D039
- . Waste name: TETRACHLOROETHYLENE

- . Waste code: D040
- . Waste name: TRICHLOROETHYLENE

- . Waste code: F001
- . Waste name: THE FOLLOWING SPENT HALOGENATED SOLVENTS USED IN DEGREASING: TETRACHLOROETHYLENE, TRICHLOROETHYLENE, METHYLENE CHLORIDE, 1,1,1-TRICHLOROETHANE, CARBON TETRACHLORIDE, AND CHLORINATED FLUOROCARBONS; ALL SPENT SOLVENT MIXTURES/BLENDS USED IN DEGREASING CONTAINING, BEFORE USE, A TOTAL OF TEN PERCENT OR MORE (BY VOLUME) OF ONE OR MORE OF THE ABOVE HALOGENATED SOLVENTS OR THOSE SOLVENTS LISTED IN F002, F004, AND F005, AND STILL BOTTOMS FROM THE RECOVERY OF THESE SPENT SOLVENTS AND SPENT SOLVENT MIXTURES.

- . Waste code: F003

Map ID
Direction
Distance
Elevation

MAP FINDINGS

Site

Database(s)

EDR ID Number
EPA ID Number

USAF LOCKHEED PLT NO. 6 (Continued)

1000270299

- . Waste name: THE FOLLOWING SPENT NON-HALOGENATED SOLVENTS: XYLENE, ACETONE, ETHYL ACETATE, ETHYL BENZENE, ETHYL ETHER, METHYL ISOBUTYL KETONE, N-BUTYL ALCOHOL, CYCLOHEXANONE, AND METHANOL; ALL SPENT SOLVENT MIXTURES/BLENDS CONTAINING, BEFORE USE, ONLY THE ABOVE SPENT NON-HALOGENATED SOLVENTS; AND ALL SPENT SOLVENT MIXTURES/BLENDS CONTAINING, BEFORE USE, ONE OR MORE OF THE ABOVE NON-HALOGENATED SOLVENTS, AND, A TOTAL OF TEN PERCENT OR MORE (BY VOLUME) OF ONE OR MORE OF THOSE SOLVENTS LISTED IN F001, F002, F004, AND F005, AND STILL BOTTOMS FROM THE RECOVERY OF THESE SPENT SOLVENTS AND SPENT SOLVENT MIXTURES.
- . Waste code: F005
. Waste name: THE FOLLOWING SPENT NON-HALOGENATED SOLVENTS: TOLUENE, METHYL ETHYL KETONE, CARBON DISULFIDE, ISOBUTANOL, PYRIDINE, BENZENE, 2-ETHOXYETHANOL, AND 2-NITROPROPANE; ALL SPENT SOLVENT MIXTURES/BLENDS CONTAINING, BEFORE USE, A TOTAL OF TEN PERCENT OR MORE (BY VOLUME) OF ONE OR MORE OF THE ABOVE NON-HALOGENATED SOLVENTS OR THOSE SOLVENTS LISTED IN F001, F002, OR F004; AND STILL BOTTOMS FROM THE RECOVERY OF THESE SPENT SOLVENTS AND SPENT SOLVENT MIXTURES.
- . Waste code: P015
. Waste name: BERYLLIUM
- . Waste code: U079
. Waste name: 1,2-DICHLOROETHYLENE
- . Waste code: U220
. Waste name: BENZENE, METHYL-
- . Waste code: U223
. Waste name: BENZENE, 1,3-DIISOCYANATOMETHYL- (R,T)
- Date form received by agency: 01/30/2002
Site name: AIR FORCE PLANT 6
Classification: Large Quantity Generator
- . Waste code: D001
. Waste name: IGNITABLE HAZARDOUS WASTES ARE THOSE WASTES WHICH HAVE A FLASHPOINT OF LESS THAN 140 DEGREES FAHRENHEIT AS DETERMINED BY A PENSKY-MARTENS CLOSED CUP FLASH POINT TESTER. ANOTHER METHOD OF DETERMINING THE FLASH POINT OF A WASTE IS TO REVIEW THE MATERIAL SAFETY DATA SHEET, WHICH CAN BE OBTAINED FROM THE MANUFACTURER OR DISTRIBUTOR OF THE MATERIAL. LACQUER THINNER IS AN EXAMPLE OF A COMMONLY USED SOLVENT WHICH WOULD BE CONSIDERED AS IGNITABLE HAZARDOUS WASTE.
- . Waste code: D002
. Waste name: A WASTE WHICH HAS A PH OF LESS THAN 2 OR GREATER THAN 12.5 IS CONSIDERED TO BE A CORROSIVE HAZARDOUS WASTE. SODIUM HYDROXIDE, A CAUSTIC SOLUTION WITH A HIGH PH, IS OFTEN USED BY INDUSTRIES TO CLEAN OR DEGREASE PARTS. HYDROCHLORIC ACID, A SOLUTION WITH A LOW PH, IS USED BY MANY INDUSTRIES TO CLEAN METAL PARTS PRIOR TO PAINTING. WHEN THESE CAUSTIC OR ACID SOLUTIONS BECOME CONTAMINATED AND MUST BE DISPOSED, THE WASTE WOULD BE A CORROSIVE HAZARDOUS WASTE.
- . Waste code: D005
. Waste name: BARIUM

Map ID
Direction
Distance
Elevation

MAP FINDINGS

Site

Database(s)

EDR ID Number
EPA ID Number

USAF LOCKHEED PLT NO. 6 (Continued)

1000270299

- . Waste code: D006
- . Waste name: CADMIUM

- . Waste code: D007
- . Waste name: CHROMIUM

- . Waste code: D008
- . Waste name: LEAD

- . Waste code: D009
- . Waste name: MERCURY

- . Waste code: D011
- . Waste name: SILVER

- . Waste code: D022
- . Waste name: CHLOROFORM

- . Waste code: D035
- . Waste name: METHYL ETHYL KETONE

- . Waste code: D040
- . Waste name: TRICHLOROETHYLENE

- . Waste code: F001
- . Waste name: THE FOLLOWING SPENT HALOGENATED SOLVENTS USED IN DEGREASING: TETRACHLOROETHYLENE, TRICHLOROETHYLENE, METHYLENE CHLORIDE, 1,1,1-TRICHLOROETHANE, CARBON TETRACHLORIDE, AND CHLORINATED FLUOROCARBONS; ALL SPENT SOLVENT MIXTURES/BLENDS USED IN DEGREASING CONTAINING, BEFORE USE, A TOTAL OF TEN PERCENT OR MORE (BY VOLUME) OF ONE OR MORE OF THE ABOVE HALOGENATED SOLVENTS OR THOSE SOLVENTS LISTED IN F002, F004, AND F005, AND STILL BOTTOMS FROM THE RECOVERY OF THESE SPENT SOLVENTS AND SPENT SOLVENT MIXTURES.

- . Waste code: F003
- . Waste name: THE FOLLOWING SPENT NON-HALOGENATED SOLVENTS: XYLENE, ACETONE, ETHYL ACETATE, ETHYL BENZENE, ETHYL ETHER, METHYL ISOBUTYL KETONE, N-BUTYL ALCOHOL, CYCLOHEXANONE, AND METHANOL; ALL SPENT SOLVENT MIXTURES/BLENDS CONTAINING, BEFORE USE, ONLY THE ABOVE SPENT NON-HALOGENATED SOLVENTS; AND ALL SPENT SOLVENT MIXTURES/BLENDS CONTAINING, BEFORE USE, ONE OR MORE OF THE ABOVE NON-HALOGENATED SOLVENTS, AND, A TOTAL OF TEN PERCENT OR MORE (BY VOLUME) OF ONE OR MORE OF THOSE SOLVENTS LISTED IN F001, F002, F004, AND F005, AND STILL BOTTOMS FROM THE RECOVERY OF THESE SPENT SOLVENTS AND SPENT SOLVENT MIXTURES.

- . Waste code: F005
- . Waste name: THE FOLLOWING SPENT NON-HALOGENATED SOLVENTS: TOLUENE, METHYL ETHYL KETONE, CARBON DISULFIDE, ISOBUTANOL, PYRIDINE, BENZENE, 2-ETHOXYETHANOL, AND 2-NITROPROPANE; ALL SPENT SOLVENT MIXTURES/BLENDS CONTAINING, BEFORE USE, A TOTAL OF TEN PERCENT OR MORE (BY VOLUME) OF ONE OR MORE OF THE ABOVE NON-HALOGENATED SOLVENTS OR THOSE SOLVENTS LISTED IN F001, F002, OR F004; AND STILL BOTTOMS FROM THE RECOVERY OF THESE SPENT SOLVENTS AND SPENT SOLVENT MIXTURES.

- . Waste code: F008
- . Waste name: PLATING BATH RESIDUES FROM THE BOTTOM OF PLATING BATHS FROM

Map ID
Direction
Distance
Elevation

MAP FINDINGS

Site

Database(s)

EDR ID Number
EPA ID Number

USAF LOCKHEED PLT NO. 6 (Continued)

1000270299

ELECTROPLATING OPERATIONS WHERE CYANIDES ARE USED IN THE PROCESS.

- . Waste code: P015
- . Waste name: BERYLLIUM

- . Waste code: U044
- . Waste name: CHLOROFORM

- . Waste code: U159
- . Waste name: 2-BUTANONE (I,T)

- . Waste code: U220
- . Waste name: BENZENE, METHYL-

- . Waste code: U228
- . Waste name: ETHENE, TRICHLORO-

Date form received by agency: 03/28/2001
Site name: LOCKHEED MARTIN AERONAUTICAL SYSTEMS
Classification: Large Quantity Generator

Date form received by agency: 12/10/1998
Site name: LOCKHEED MARTIN AERONAUTICAL SYSTEMS
Classification: Large Quantity Generator

Date form received by agency: 08/10/1998
Site name: US AIR FORCE PLANT 6 (LOCKHEED)
Classification: Large Quantity Generator

Date form received by agency: 02/29/1996
Site name: LOCKHEED MARTIN AERONAUTICAL SYSTEMS
Classification: Large Quantity Generator

Date form received by agency: 02/25/1994
Site name: LOCKHEED AERONAUTICAL SYSTEMS CO
Classification: Large Quantity Generator

Date form received by agency: 04/24/1992
Site name: LOCKHEED AERONAUTICAL SYSTEMS CO
Classification: Large Quantity Generator

Date form received by agency: 09/26/1990
Site name: LOCKHEED-GEORGIA CO USAF PLT #6
Classification: Large Quantity Generator

Date form received by agency: 11/19/1980
Site name: US AIR FORCE PLANT 6 (LOCKHEED)
Classification: Not a generator, verified

Date form received by agency: 01/01/1980
Site name: US AIR FORCE PLANT 6 (LOCKHEED)
Classification: Large Quantity Generator

Biennial Reports:

Last Biennial Reporting Year: 2017

Map ID
Direction
Distance
Elevation

MAP FINDINGS

Site

Database(s)

EDR ID Number
EPA ID Number

USAF LOCKHEED PLT NO. 6 (Continued)

1000270299

Annual Waste Handled:

Waste code: D001
Waste name: IGNITABLE HAZARDOUS WASTES ARE THOSE WASTES WHICH HAVE A FLASHPOINT OF LESS THAN 140 DEGREES FAHRENHEIT AS DETERMINED BY A PENSKEY-MARTENS CLOSED CUP FLASH POINT TESTER. ANOTHER METHOD OF DETERMINING THE FLASH POINT OF A WASTE IS TO REVIEW THE MATERIAL SAFETY DATA SHEET, WHICH CAN BE OBTAINED FROM THE MANUFACTURER OR DISTRIBUTOR OF THE MATERIAL. LACQUER THINNER IS AN EXAMPLE OF A COMMONLY USED SOLVENT WHICH WOULD BE CONSIDERED AS IGNITABLE HAZARDOUS WASTE.

Amount (Lbs): 148487

Waste code: D002
Waste name: A WASTE WHICH HAS A PH OF LESS THAN 2 OR GREATER THAN 12.5 IS CONSIDERED TO BE A CORROSIVE HAZARDOUS WASTE. SODIUM HYDROXIDE, A CAUSTIC SOLUTION WITH A HIGH PH, IS OFTEN USED BY INDUSTRIES TO CLEAN OR DEGREASE PARTS. HYDROCHLORIC ACID, A SOLUTION WITH A LOW PH, IS USED BY MANY INDUSTRIES TO CLEAN METAL PARTS PRIOR TO PAINTING. WHEN THESE CAUSTIC OR ACID SOLUTIONS BECOME CONTAMINATED AND MUST BE DISPOSED, THE WASTE WOULD BE A CORROSIVE HAZARDOUS WASTE.

Amount (Lbs): 4450

Waste code: D005
Waste name: BARIUM
Amount (Lbs): 76140

Waste code: D006
Waste name: CADMIUM
Amount (Lbs): 110146

Waste code: D007
Waste name: CHROMIUM
Amount (Lbs): 214948

Waste code: D008
Waste name: LEAD
Amount (Lbs): 15282

Waste code: D009
Waste name: MERCURY
Amount (Lbs): 852

Waste code: D011
Waste name: SILVER
Amount (Lbs): 107559

Waste code: D022
Waste name: CHLOROFORM
Amount (Lbs): 354

Waste code: D035
Waste name: METHYL ETHYL KETONE
Amount (Lbs): 127633

Waste code: D038
Waste name: PYRIDINE
Amount (Lbs): 323

Map ID
Direction
Distance
Elevation

MAP FINDINGS

Site

Database(s)

EDR ID Number
EPA ID Number

USAF LOCKHEED PLT NO. 6 (Continued)

1000270299

Waste code: F002
Waste name: THE FOLLOWING SPENT HALOGENATED SOLVENTS: TETRACHLOROETHYLENE, METHYLENE CHLORIDE, TRICHLOROETHYLENE, 1,1,1-TRICHLOROETHANE, CHLOROBENZENE, 1,1,2-TRICHLORO-1,2,2-TRIFLUOROETHANE, ORTHO-DICHLOROBENZENE, TRICHLOROFLUOROMETHANE, AND 1,1,2-TRICHLOROETHANE; ALL SPENT SOLVENT MIXTURES/BLENDS CONTAINING, BEFORE USE, A TOTAL OF TEN PERCENT OR MORE (BY VOLUME) OF ONE OR MORE OF THE ABOVE HALOGENATED SOLVENTS OR THOSE LISTED IN F001, F004, OR F005, AND STILL BOTTOMS FROM THE RECOVERY OF THESE SPENT SOLVENTS AND SPENT SOLVENT MIXTURES.
Amount (Lbs): 354

Waste code: F003
Waste name: THE FOLLOWING SPENT NON-HALOGENATED SOLVENTS: XYLENE, ACETONE, ETHYL ACETATE, ETHYL BENZENE, ETHYL ETHER, METHYL ISOBUTYL KETONE, N-BUTYL ALCOHOL, CYCLOHEXANONE, AND METHANOL; ALL SPENT SOLVENT MIXTURES/BLENDS CONTAINING, BEFORE USE, ONLY THE ABOVE SPENT NON-HALOGENATED SOLVENTS; AND ALL SPENT SOLVENT MIXTURES/BLENDS CONTAINING, BEFORE USE, ONE OR MORE OF THE ABOVE NON-HALOGENATED SOLVENTS, AND, A TOTAL OF TEN PERCENT OR MORE (BY VOLUME) OF ONE OR MORE OF THOSE SOLVENTS LISTED IN F001, F002, F004, AND F005, AND STILL BOTTOMS FROM THE RECOVERY OF THESE SPENT SOLVENTS AND SPENT SOLVENT MIXTURES.
Amount (Lbs): 121576

Waste code: F005
Waste name: THE FOLLOWING SPENT NON-HALOGENATED SOLVENTS: TOLUENE, METHYL ETHYL KETONE, CARBON DISULFIDE, ISOBUTANOL, PYRIDINE, BENZENE, 2-ETHOXYETHANOL, AND 2-NITROPROPANE; ALL SPENT SOLVENT MIXTURES/BLENDS CONTAINING, BEFORE USE, A TOTAL OF TEN PERCENT OR MORE (BY VOLUME) OF ONE OR MORE OF THE ABOVE NON-HALOGENATED SOLVENTS OR THOSE SOLVENTS LISTED IN F001, F002, OR F004; AND STILL BOTTOMS FROM THE RECOVERY OF THESE SPENT SOLVENTS AND SPENT SOLVENT MIXTURES.
Amount (Lbs): 121545

Waste code: P030
Waste name: CYANIDES (SOLUBLE CYANIDE SALTS), NOT OTHERWISE SPECIFIED
Amount (Lbs): 323

Waste code: U044
Waste name: CHLOROFORM
Amount (Lbs): 323

Waste code: U228
Waste name: ETHENE, TRICHLORO-
Amount (Lbs): 155918

Corrective Action Summary:

Event date: 05/31/1984
Event: RFA INITIATION

Event date: 05/31/1984
Event: ENGINEERING CONTROLS ESTABLISHED-NON-GROUNDWATER CONTROL

Event date: 08/11/1986
Event: INVESTIGATION WORKPLAN APPROVED

Map ID
Direction
Distance
Elevation

MAP FINDINGS

Site

Database(s)

EDR ID Number
EPA ID Number

USAF LOCKHEED PLT NO. 6 (Continued)

1000270299

Event date:	08/28/1986
Event:	RFA COMPLETED
Event date:	08/28/1986
Event:	RFA COMPLETED
Event date:	09/30/1986
Event:	INVESTIGATION IMPOSITION
Event date:	09/30/1986
Event:	INVESTIGATION WORKPLAN APPROVED
Event date:	12/30/1986
Event:	INVESTIGATION WORKPLAN RECEIVED
Event date:	06/01/1987
Event:	NO FURTHER ACTION NECESSARY
Event date:	10/28/1987
Event:	INVESTIGATION WORKPLAN APPROVED
Event date:	04/11/1990
Event:	ENGINEERING CONTROLS ESTABLISHED-NON-GROUNDWATER CONTROL
Event date:	04/11/1990
Event:	INSTITUTIONAL CONTROLS ESTABLISHED-INFORMATIONAL DEVICE
Event date:	08/31/1990
Event:	RFA INITIATION
Event date:	10/29/1990
Event:	RFA COMPLETED
Event date:	10/29/1990
Event:	INVESTIGATION IMPOSITION
Event date:	02/15/1991
Event:	INVESTIGATION WORKPLAN RECEIVED
Event date:	04/15/1991
Event:	INVESTIGATION SUPPLEMENTAL INFO REQ BY AGENCY
Event date:	04/15/1991
Event:	STABILIZATION/INTERIM MEASURES DECISION
Event date:	04/30/1991
Event:	RFA INITIATION
Event date:	07/01/1991
Event:	RFA COMPLETED
Event date:	07/17/1991
Event:	CA PROCESS IS TERMINATED
Event date:	11/08/1991
Event:	CA PRIORITIZATION-MEDIUM CA PRIORITY

Map ID
Direction
Distance
Elevation

MAP FINDINGS

Site

Database(s)

EDR ID Number
EPA ID Number

USAF LOCKHEED PLT NO. 6 (Continued)

1000270299

Event date:	01/31/1992
Event:	-MISSING EVENT NAME-
Event date:	02/04/1992
Event:	-MISSING EVENT NAME-
Event date:	07/02/1992
Event:	STABILIZATION MEASURES WORKPLAN RECEIVED
Event date:	09/04/1992
Event:	-MISSING EVENT NAME-
Event date:	09/04/1992
Event:	-MISSING EVENT NAME-
Event date:	03/12/1993
Event:	RFA INITIATION
Event date:	06/15/1993
Event:	CMS WORKPLAN RECEIVED
Event date:	08/17/1993
Event:	CMS WORKPLAN RECEIVED
Event date:	09/15/1993
Event:	CMS WORKPLAN RECEIVED
Event date:	09/21/1993
Event:	CMS WORKPLAN MODIFICATION REQ BY AGENCY
Event date:	09/22/1993
Event:	INVESTIGATION WORKPLAN RECEIVED
Event date:	09/23/1993
Event:	NOD ON SEMI-ANNUAL EFFECTIVENESS REVIEW
Event date:	09/23/1993
Event:	NOD ON SEMI-ANNUAL EFFECTIVENESS REVIEW
Event date:	09/23/1993
Event:	-MISSING EVENT NAME-
Event date:	09/23/1993
Event:	-MISSING EVENT NAME-
Event date:	10/08/1993
Event:	INVESTIGATION WORKPLAN NOTICE OF DEFICIENCY ISSUED
Event date:	10/15/1993
Event:	CMS WORKPLAN RECEIVED
Event date:	10/27/1993
Event:	INVESTIGATION SUPPLEMENTAL INFORMATION RECEIVED
Event date:	11/15/1993
Event:	RFA INITIATION

Map ID
Direction
Distance
Elevation

MAP FINDINGS

Site

Database(s)

EDR ID Number
EPA ID Number

USAF LOCKHEED PLT NO. 6 (Continued)

1000270299

Event date:	11/29/1993
Event:	CMS WORKPLAN MODIFICATION REQ BY AGENCY
Event date:	11/29/1993
Event:	DETERMINATION OF NEED FOR AN INVESTIGATION-INVESTIGATION IS NECESSARY
Event date:	12/06/1993
Event:	CMS WORKPLAN MODIFICATION REQ BY AGENCY
Event date:	02/04/1994
Event:	INVESTIGATION SUPPLEMENTAL INFO DEEMED SATISFACT
Event date:	02/04/1994
Event:	CMS WORKPLAN MODIFICATION REQ BY AGENCY
Event date:	02/11/1994
Event:	RFA INITIATION
Event date:	02/14/1994
Event:	INVESTIGATION WORKPLAN RECEIVED
Event date:	02/14/1994
Event:	DETERMINATION OF NEED FOR AN INVESTIGATION-INVESTIGATION IS NECESSARY
Event date:	02/14/1994
Event:	RFA COMPLETED
Event date:	02/14/1994
Event:	RFA INITIATION
Event date:	02/24/1994
Event:	INVESTIGATION SUPPLEMENTAL INFO REQ BY AGENCY
Event date:	02/24/1994
Event:	INVESTIGATION WORKPLAN NOTICE OF DEFICIENCY ISSUED
Event date:	03/01/1994
Event:	INVESTIGATION IMPLEMENTATION BEGUN
Event date:	03/18/1994
Event:	RFA COMPLETED
Event date:	03/18/1994
Event:	INVESTIGATION WORKPLAN RECEIVED
Event date:	03/18/1994
Event:	DETERMINATION OF NEED FOR AN INVESTIGATION-INVESTIGATION IS NECESSARY
Event date:	03/28/1994
Event:	INVESTIGATION WORKPLAN RECEIVED
Event date:	04/15/1994
Event:	RFA COMPLETED
Event date:	05/16/1994
Event:	INVESTIGATION SUPPLEMENTAL INFORMATION RECEIVED

Map ID
Direction
Distance
Elevation

MAP FINDINGS

Site

Database(s)

EDR ID Number
EPA ID Number

USAF LOCKHEED PLT NO. 6 (Continued)

1000270299

Event date:	05/24/1994
Event:	INVESTIGATION IMPLEMENTATION BEGUN
Event date:	06/03/1994
Event:	INVESTIGATION WORKPLAN NOTICE OF DEFICIENCY ISSUED
Event date:	06/06/1994
Event:	INVESTIGATION IMPOSITION
Event date:	06/06/1994
Event:	DETERMINATION OF NEED FOR AN INVESTIGATION-INVESTIGATION IS NECESSARY
Event date:	07/25/1994
Event:	DRAFT RFI REPORT RECEIVED
Event date:	08/31/1994
Event:	INVESTIGATION WORKPLAN APPROVED
Event date:	08/31/1994
Event:	INVESTIGATION SUPPLEMENTAL INFO DEEMED SATISFACT
Event date:	10/19/1994
Event:	INVESTIGATION WORKPLAN RECEIVED
Event date:	11/10/1994
Event:	STABILIZATION MEASURES EVALUATION
Event date:	11/14/1994
Event:	STABILIZATION MEASURES WORKPLAN RECEIVED
Event date:	11/17/1994
Event:	DRAFT RFI REPORT REVIEWED - NOTI ISSUED
Event date:	12/02/1994
Event:	RFA INITIATION
Event date:	12/13/1994
Event:	DRAFT RFI REPORT RECEIVED
Event date:	12/13/1994
Event:	RFA COMPLETED
Event date:	12/22/1994
Event:	INVESTIGATION SUPPLEMENTAL INFORMATION RECEIVED
Event date:	01/04/1995
Event:	-MISSING EVENT NAME-
Event date:	01/20/1995
Event:	INTERIM MEASURES WORKPLAN APPROVED
Event date:	01/31/1995
Event:	INVESTIGATION WORKPLAN NOTICE OF DEFICIENCY ISSUED
Event date:	01/31/1995
Event:	DRAFT RFI REPORT REVIEWED - NOTI ISSUED

Map ID
Direction
Distance
Elevation

MAP FINDINGS

Site

Database(s)

EDR ID Number
EPA ID Number

USAF LOCKHEED PLT NO. 6 (Continued)

1000270299

Event date:	02/28/1995
Event:	CMI WORKPLAN APPROVED
Event date:	02/28/1995
Event:	INVESTIGATION WORKPLAN APPROVED
Event date:	05/04/1995
Event:	INVESTIGATION WORKPLAN RECEIVED
Event date:	05/11/1995
Event:	INVESTIGATION WORKPLAN APPROVED
Event date:	05/12/1995
Event:	INVESTIGATION WORKPLAN RECEIVED
Event date:	05/31/1995
Event:	RFA COMPLETED-ASSESSMENT WAS A RFA
Event date:	06/06/1995
Event:	INVESTIGATION IMPOSITION
Event date:	06/06/1995
Event:	DETERMINATION OF NEED FOR AN INVESTIGATION-INVESTIGATION IS NECESSARY
Event date:	06/06/1995
Event:	RFA COMPLETED
Event date:	06/06/1995
Event:	NOTICE OF CONTAMINATION
Event date:	06/09/1995
Event:	INVESTIGATION IMPOSITION
Event date:	06/09/1995
Event:	INVESTIGATION WORKPLAN APPROVED
Event date:	06/09/1995
Event:	DETERMINATION OF NEED FOR AN INVESTIGATION-INVESTIGATION IS NECESSARY
Event date:	06/13/1995
Event:	INVESTIGATION WORKPLAN NOTICE OF DEFICIENCY ISSUED
Event date:	06/26/1995
Event:	INVESTIGATION REPORT RECEIVED
Event date:	08/30/1995
Event:	DATE TO SUBMIT REMEDY DESIGN
Event date:	08/30/1995
Event:	INVESTIGATION WORKPLAN RECEIVED
Event date:	09/11/1995
Event:	INVESTIGATION COMPLETE
Event date:	09/11/1995
Event:	INVESTIGATION WORKPLAN APPROVED

Map ID
Direction
Distance
Elevation

MAP FINDINGS

Site

Database(s)

EDR ID Number
EPA ID Number

USAF LOCKHEED PLT NO. 6 (Continued)

1000270299

Event date:	09/26/1995
Event:	CORRECTIVE MEASURES DESIGN APPROVED
Event date:	09/27/1995
Event:	INVESTIGATION WORKPLAN APPROVED
Event date:	11/15/1995
Event:	RFA INITIATION
Event date:	12/08/1995
Event:	CORRECTIVE MEASURES DESIGN APPROVED
Event date:	02/13/1996
Event:	STABILIZATION MEASURES WORKPLAN RECEIVED
Event date:	06/05/1996
Event:	INTERIM MEASURES WORKPLAN APPROVED
Event date:	07/01/1996
Event:	STABILIZATION/INTERIM MEASURES DECISION-PRIMARY MEAS IS EXPOSURE CONTROL
Event date:	07/24/1996
Event:	STABILIZATION MEASURES WORKPLAN RECEIVED
Event date:	08/01/1996
Event:	STABILIZATION MEASURES WORKPLAN APPROVED
Event date:	08/07/1996
Event:	INVESTIGATION WORKPLAN APPROVED
Event date:	09/05/1996
Event:	INTERIM MEASURES WORKPLAN APPROVED
Event date:	09/13/1996
Event:	RFA INITIATION
Event date:	09/20/1996
Event:	INVESTIGATION WORKPLAN NOTICE OF DEFICIENCY ISSUED
Event date:	09/20/1996
Event:	RELEASE TO GW CONTROLLED DETERMINATION-FACILITY DOES NOT MEET DEFINITION
Event date:	09/20/1996
Event:	HUMAN EXPOSURES CONTROLLED DETERMINATION-FACILITY DOES NOT MEET DEFINITION
Event date:	10/11/1996
Event:	INVESTIGATION COMPLETE
Event date:	11/07/1996
Event:	STABILIZATION MEASURES WORKPLAN APPROVED
Event date:	11/15/1996
Event:	IM REPORT REVIED - NOTI ISSUED

Map ID
Direction
Distance
Elevation

MAP FINDINGS

Site

Database(s)

EDR ID Number
EPA ID Number

USAF LOCKHEED PLT NO. 6 (Continued)

1000270299

Event date:	11/18/1996
Event:	INVESTIGATION WORKPLAN APPROVED
Event date:	11/25/1996
Event:	STABILIZATION MEASURES WORKPLAN APPROVED
Event date:	11/25/1996
Event:	STABILIZATION MEASURES WORKPLAN RECEIVED
Event date:	01/17/1997
Event:	-MISSING EVENT NAME-
Event date:	01/17/1997
Event:	-MISSING EVENT NAME-
Event date:	01/17/1997
Event:	NOD ON SEMI-ANNUAL EFFECTIVENESS REVIEW
Event date:	02/05/1997
Event:	RFA INITIATION
Event date:	06/25/1997
Event:	RFA COMPLETED-ASSESSMENT WAS A RFA
Event date:	09/09/1997
Event:	-MISSING EVENT NAME-
Event date:	10/21/1997
Event:	STABILIZATION MEASURES REPORT RECEIVED
Event date:	10/21/1997
Event:	NO FURTHER ACTION NECESSARY
Event date:	10/21/1997
Event:	STABILIZATION CONSTRUCTION COMPLETED
Event date:	10/30/1997
Event:	INVESTIGATION IMPOSITION
Event date:	10/30/1997
Event:	CA PRIORITIZATION-HIGH CA PRIORITY
Event date:	11/03/1997
Event:	NOTICE OF CONTAMINATION
Event date:	11/06/1997
Event:	STABILIZATION MEASURES EVALUATION-FACILITY IS AMENABLE TO STABILIZATION
Event date:	11/06/1997
Event:	STABILIZATION MEASURES EVALUATION-NOT AMENABLE TO STABILIZATION (NOT FEASIBLE)
Event date:	01/12/1998
Event:	IM REPORT REVIED - NOTI ISSUED
Event date:	01/12/1998

Map ID
Direction
Distance
Elevation

MAP FINDINGS

Site

Database(s)

EDR ID Number
EPA ID Number

USAF LOCKHEED PLT NO. 6 (Continued)

1000270299

Event:	INVESTIGATION COMPLETE
Event date:	02/05/1998
Event:	-MISSING EVENT NAME-
Event date:	02/12/1998
Event:	REMEDY CONSTRUCTION
Event date:	02/27/1998
Event:	INVESTIGATION WORKPLAN RECEIVED
Event date:	04/01/1998
Event:	NO FURTHER ACTION NECESSARY
Event date:	04/06/1998
Event:	DETERMINATION OF NEED FOR AN INVESTIGATION-INVESTIGATION IS NECESSARY
Event date:	04/06/1998
Event:	INVESTIGATION IMPOSITION
Event date:	07/15/1998
Event:	INVESTIGATION WORKPLAN RECEIVED
Event date:	07/22/1998
Event:	INVESTIGATION WORKPLAN APPROVED
Event date:	08/06/1998
Event:	INVESTIGATION COMPLETE
Event date:	12/07/1998
Event:	INVESTIGATION WORKPLAN NOTICE OF DEFICIENCY ISSUED
Event date:	02/23/1999
Event:	INVESTIGATION WORKPLAN RECEIVED
Event date:	03/24/1999
Event:	INVESTIGATION WORKPLAN APPROVED
Event date:	05/03/1999
Event:	INVESTIGATION REPORT RECEIVED
Event date:	06/14/1999
Event:	INVESTIGATION WORKPLAN RECEIVED
Event date:	06/28/1999
Event:	NOTICE OF CONTAMINATION
Event date:	08/09/1999
Event:	INVESTIGATION WORKPLAN NOTICE OF DEFICIENCY ISSUED
Event date:	08/10/1999
Event:	RFA COMPLETED-ASSESSMENT WAS A RFA
Event date:	08/25/1999
Event:	NOTICE OF CONTAMINATION
Event date:	10/20/1999

Map ID
Direction
Distance
Elevation

MAP FINDINGS

Site

Database(s)

EDR ID Number
EPA ID Number

USAF LOCKHEED PLT NO. 6 (Continued)

1000270299

Event:	INVESTIGATION WORKPLAN APPROVED
Event date:	10/22/1999
Event:	DATE TO SUBMIT REMEDY DESIGN
Event date:	10/29/1999
Event:	INVESTIGATION WORKPLAN NOTICE OF DEFICIENCY ISSUED
Event date:	01/07/2000
Event:	NOTICE OF CONTAMINATION
Event date:	02/07/2000
Event:	RFA COMPLETED-ASSESSMENT WAS A RFA
Event date:	02/09/2000
Event:	INVESTIGATION REPORT RECEIVED
Event date:	02/16/2000
Event:	INVESTIGATION WORKPLAN NOTICE OF DEFICIENCY ISSUED
Event date:	03/23/2000
Event:	INVESTIGATION IMPOSITION
Event date:	04/06/2000
Event:	NOTICE OF CONTAMINATION
Event date:	04/26/2000
Event:	INVESTIGATION WORKPLAN RECEIVED
Event date:	05/04/2000
Event:	DATE TO SUBMIT REMEDY DESIGN
Event date:	05/10/2000
Event:	STABILIZATION MEASURES WORKPLAN RECEIVED
Event date:	06/19/2000
Event:	CORRECTIVE MEASURES DESIGN APPROVED
Event date:	06/21/2000
Event:	RFA COMPLETED-ASSESSMENT WAS A RFA
Event date:	06/26/2000
Event:	HUMAN EXPOSURES CONTROLLED DETERMINATION-MORE INFORMATION NEEDED
Event date:	09/04/2000
Event:	REGION IV - RPS STABILIZATION CATEGORIES
Event date:	09/18/2000
Event:	INVESTIGATION IMPOSITION
Event date:	09/18/2000
Event:	REFERRED TO A NON-RCRA AUTHORITY
Event date:	09/18/2000
Event:	REFERRED TO A NON-RCRA AUTHORITY
Event date:	10/30/2000

Map ID
Direction
Distance
Elevation

MAP FINDINGS

Site

Database(s)

EDR ID Number
EPA ID Number

USAF LOCKHEED PLT NO. 6 (Continued)

1000270299

Event:	INVESTIGATION WORKPLAN NOTICE OF DEFICIENCY ISSUED
Event date:	11/16/2000
Event:	INTERIM MEASURES WORKPLAN APPROVED
Event date:	03/15/2001
Event:	INVESTIGATION COMPLETE
Event date:	04/25/2001
Event:	INVESTIGATION WORKPLAN RECEIVED
Event date:	05/01/2001
Event:	INTERIM MEASURES WORKPLAN APPROVED
Event date:	05/31/2001
Event:	INVESTIGATION REPORT RECEIVED
Event date:	08/27/2001
Event:	STABILIZATION MEASURES WORKPLAN APPROVED
Event date:	11/13/2001
Event:	INVESTIGATION WORKPLAN APPROVED
Event date:	11/13/2001
Event:	INVESTIGATION WORKPLAN APPROVED
Event date:	08/21/2002
Event:	INVESTIGATION WORKPLAN RECEIVED
Event date:	08/28/2002
Event:	STABILIZATION MEASURES PROGRESS REPORT
Event date:	10/01/2002
Event:	INVESTIGATION WORKPLAN RECEIVED
Event date:	10/01/2002
Event:	INVESTIGATION REPORT RECEIVED
Event date:	10/09/2002
Event:	STABILIZATION MEASURES WORKPLAN RECEIVED
Event date:	10/09/2002
Event:	STABILIZATION MEASURES REPORT RECEIVED
Event date:	10/22/2002
Event:	INVESTIGATION REPORT RECEIVED
Event date:	10/22/2002
Event:	DATE TO SUBMIT REMEDY DESIGN
Event date:	11/18/2002
Event:	INVESTIGATION WORKPLAN NOTICE OF DEFICIENCY ISSUED
Event date:	11/21/2002
Event:	INVESTIGATION REPORT RECEIVED
Event date:	01/22/2003

Map ID
Direction
Distance
Elevation

MAP FINDINGS

Site

Database(s)

EDR ID Number
EPA ID Number

USAF LOCKHEED PLT NO. 6 (Continued)

1000270299

Event:	INVESTIGATION WORKPLAN APPROVED
Event date:	05/21/2003
Event:	INTERIM MEASURES WORKPLAN APPROVED
Event date:	05/22/2003
Event:	STABILIZATION MEASURES REPORT NOD
Event date:	06/10/2003
Event:	INVESTIGATION WORKPLAN NOTICE OF DEFICIENCY ISSUED
Event date:	06/30/2003
Event:	-MISSING EVENT NAME-
Event date:	07/08/2003
Event:	STABILIZATION MEASURES PROGRESS REPORT
Event date:	09/24/2003
Event:	STABILIZATION MEASURES WORKPLAN RECEIVED
Event date:	11/10/2003
Event:	STABILIZATION MEASURES WORKPLAN RECEIVED
Event date:	11/19/2003
Event:	INVESTIGATION COMPLETE
Event date:	12/23/2003
Event:	INTERIM MEASURES WORKPLAN APPROVED
Event date:	01/14/2004
Event:	STABILIZATION MEASURES WORKPLAN APPROVED
Event date:	01/22/2004
Event:	STABILIZATION MEASURES PROGRESS REPORT
Event date:	05/05/2004
Event:	-MISSING EVENT NAME-
Event date:	09/28/2004
Event:	HUMAN EXPOSURES CONTROLLED DETERMINATION-YES, APPLICABLE AS OF THIS DATE
Event date:	10/24/2004
Event:	STABILIZATION MEASURES WORKPLAN APPROVED
Event date:	10/29/2004
Event:	INVESTIGATION COMPLETE
Event date:	12/10/2004
Event:	-MISSING EVENT NAME-
Event date:	12/20/2004
Event:	NOTICE OF CONTAMINATION
Event date:	12/20/2004
Event:	INVESTIGATION REPORT RECEIVED

Map ID
Direction
Distance
Elevation

MAP FINDINGS

Site

Database(s)

EDR ID Number
EPA ID Number

USAF LOCKHEED PLT NO. 6 (Continued)

1000270299

Event date:	01/04/2005
Event:	STABILIZATION MEASURES PROGRESS REPORT
Event date:	01/18/2005
Event:	INVESTIGATION REPORT RECEIVED
Event date:	02/25/2005
Event:	-MISSING EVENT NAME-
Event date:	02/28/2005
Event:	INVESTIGATION SUPPLEMENTAL INFO REQ BY AGENCY
Event date:	03/29/2005
Event:	INVESTIGATION REPORT RECEIVED
Event date:	04/14/2005
Event:	INVESTIGATION SUPPLEMENTAL INFORMATION RECEIVED
Event date:	04/18/2005
Event:	INVESTIGATION COMPLETE
Event date:	06/28/2005
Event:	INVESTIGATION SUPPLEMENTAL INFO DEEMED SATISFACT
Event date:	06/28/2005
Event:	INVESTIGATION COMPLETE
Event date:	07/01/2005
Event:	STABILIZATION/INTERIM MEASURES DECISION-PRIMARY MEAS IS EXPOSURE CONTROL
Event date:	07/12/2005
Event:	CMS REPORT RECEIVED
Event date:	07/15/2005
Event:	STABILIZATION MEASURES REPORT RECEIVED
Event date:	07/15/2005
Event:	STABILIZATION MEASURES WORKPLAN RECEIVED
Event date:	09/22/2005
Event:	STABILIZATION MEASURES REPORT NOD
Event date:	10/07/2005
Event:	-MISSING EVENT NAME-
Event date:	10/17/2005
Event:	INVESTIGATION COMPLETE
Event date:	10/24/2005
Event:	INVESTIGATION REPORT RECEIVED
Event date:	10/26/2005
Event:	INVESTIGATION REPORT RECEIVED
Event date:	11/09/2005
Event:	STABILIZATION MEASURES REPORT RECEIVED

Map ID
Direction
Distance
Elevation

MAP FINDINGS

Site

Database(s)

EDR ID Number
EPA ID Number

USAF LOCKHEED PLT NO. 6 (Continued)

1000270299

Event date:	11/29/2005
Event:	STABILIZATION MEASURES WORKPLAN RECEIVED
Event date:	11/30/2005
Event:	INVESTIGATION COMPLETE
Event date:	12/01/2005
Event:	-MISSING EVENT NAME-
Event date:	12/07/2005
Event:	STABILIZATION MEASURES WORKPLAN APPROVED
Event date:	12/07/2005
Event:	STABILIZATION MEASURES WORKPLAN APPROVED
Event date:	12/19/2005
Event:	INVESTIGATION REPORT RECEIVED
Event date:	01/10/2006
Event:	STABILIZATION MEASURES REPORT RECEIVED
Event date:	01/10/2006
Event:	CMS DRAFT REPORT RECEIVED
Event date:	03/21/2006
Event:	STABILIZATION MEASURES REPORT RECEIVED
Event date:	04/04/2006
Event:	STABILIZATION MEASURES PROGRESS REPORT
Event date:	06/06/2006
Event:	-MISSING EVENT NAME-
Event date:	06/13/2006
Event:	ENGINEERING CONTROLS ESTABLISHED-NON-GROUNDWATER CONTROL
Event date:	06/13/2006
Event:	ENGINEERING CONTROLS ESTABLISHED-NON-GROUNDWATER CONTROL
Event date:	06/13/2006
Event:	STABILIZATION CONSTRUCTION COMPLETED
Event date:	06/15/2006
Event:	CMS DRAFT REPORT REVIEWED - NOTI ISSUED
Event date:	07/12/2006
Event:	STABILIZATION MEASURES PROGRESS REPORT
Event date:	08/23/2006
Event:	INVESTIGATION COMPLETE
Event date:	09/25/2006
Event:	-MISSING EVENT NAME-
Event date:	09/25/2006
Event:	-MISSING EVENT NAME-

Map ID
Direction
Distance
Elevation

MAP FINDINGS

Site

Database(s)

EDR ID Number
EPA ID Number

USAF LOCKHEED PLT NO. 6 (Continued)

1000270299

Event date:	11/03/2006
Event:	CMS DRAFT REPORT RECEIVED
Event date:	12/19/2006
Event:	-MISSING EVENT NAME-
Event date:	02/23/2007
Event:	CMS DRAFT REPORT REVIEWED - NOTI ISSUED
Event date:	03/05/2007
Event:	CMS DRAFT REPORT RECEIVED
Event date:	04/10/2007
Event:	STABILIZATION MEASURES REPORT RECEIVED
Event date:	06/08/2007
Event:	CMS DRAFT REPORT REVIEWED - NOTI ISSUED
Event date:	07/03/2007
Event:	STABILIZATION CONSTRUCTION COMPLETED
Event date:	10/09/2007
Event:	INVESTIGATION SUPPLEMENTAL INFORMATION RECEIVED
Event date:	11/26/2007
Event:	STABILIZATION MEASURES WORKPLAN RECEIVED
Event date:	02/07/2008
Event:	NOD ON SEMI-ANNUAL EFFECTIVENESS REVIEW
Event date:	02/07/2008
Event:	NOD ON SEMI-ANNUAL EFFECTIVENESS REVIEW
Event date:	02/07/2008
Event:	CMS DRAFT REPORT REVIEWED - NOTI ISSUED
Event date:	03/03/2008
Event:	CMS REPORT RECEIVED
Event date:	04/02/2008
Event:	STABILIZATION MEASURES REPORT NOD
Event date:	04/02/2008
Event:	STABILIZATION MEASURES WORKPLAN APPROVED
Event date:	04/15/2008
Event:	DATE FOR PUBLIC NOTICE ON PROPOSED REMEDY
Event date:	06/30/2008
Event:	REMEDY DECISION
Event date:	06/30/2008
Event:	CORRECTIVE MEASURES DESIGN APPROVED
Event date:	09/24/2008
Event:	STABILIZATION MEASURES REPORT RECEIVED

Map ID
Direction
Distance
Elevation

MAP FINDINGS

Site

Database(s)

EDR ID Number
EPA ID Number

USAF LOCKHEED PLT NO. 6 (Continued)

1000270299

Event date:	12/11/2008
Event:	STABILIZATION MEASURES WORKPLAN RECEIVED
Event date:	02/07/2009
Event:	STABILIZATION MEASURES REPORT RECEIVED
Event date:	06/29/2009
Event:	INTERIM MEASURES WORKPLAN APPROVED
Event date:	07/17/2009
Event:	NOD ON SEMI-ANNUAL EFFECTIVENESS REVIEW
Event date:	07/17/2009
Event:	-MISSING EVENT NAME-
Event date:	07/29/2009
Event:	STABILIZATION MEASURES REPORT NOD
Event date:	07/29/2009
Event:	STABILIZATION MEASURES REPORT NOD
Event date:	11/12/2009
Event:	STABILIZATION MEASURES WORKPLAN RECEIVED
Event date:	11/12/2009
Event:	STABILIZATION MEASURES REPORT RECEIVED
Event date:	01/14/2010
Event:	-MISSING EVENT NAME-
Event date:	02/16/2010
Event:	NOD ON SEMI-ANNUAL EFFECTIVENESS REVIEW
Event date:	02/16/2010
Event:	-MISSING EVENT NAME-
Event date:	02/17/2010
Event:	NOD ON SEMI-ANNUAL EFFECTIVENESS REVIEW
Event date:	02/17/2010
Event:	-MISSING EVENT NAME-
Event date:	05/04/2010
Event:	NOD ON SEMI-ANNUAL EFFECTIVENESS REVIEW
Event date:	05/04/2010
Event:	-MISSING EVENT NAME-
Event date:	05/06/2010
Event:	-MISSING EVENT NAME-
Event date:	06/11/2010
Event:	-MISSING EVENT NAME-
Event date:	06/11/2010
Event:	-MISSING EVENT NAME-

Map ID
Direction
Distance
Elevation

MAP FINDINGS

Site

Database(s)

EDR ID Number
EPA ID Number

USAF LOCKHEED PLT NO. 6 (Continued)

1000270299

Event date:	07/16/2010
Event:	-MISSING EVENT NAME-
Event date:	07/16/2010
Event:	-MISSING EVENT NAME-
Event date:	08/03/2010
Event:	STABILIZATION MEASURES REPORT NOD
Event date:	08/03/2010
Event:	INTERIM MEASURES WORKPLAN APPROVED
Event date:	08/16/2010
Event:	NOD ON SEMI-ANNUAL EFFECTIVENESS REVIEW
Event date:	08/16/2010
Event:	-MISSING EVENT NAME-
Event date:	08/16/2010
Event:	-MISSING EVENT NAME-
Event date:	10/14/2010
Event:	-MISSING EVENT NAME-
Event date:	10/18/2010
Event:	-MISSING EVENT NAME-
Event date:	02/21/2011
Event:	-MISSING EVENT NAME-
Event date:	02/21/2011
Event:	-MISSING EVENT NAME-
Event date:	02/21/2011
Event:	CA PROCESS IS TERMINATED
Event date:	08/05/2011
Event:	-MISSING EVENT NAME-
Event date:	08/05/2011
Event:	NOD ON SEMI-ANNUAL EFFECTIVENESS REVIEW
Event date:	08/30/2011
Event:	-MISSING EVENT NAME-
Event date:	08/30/2011
Event:	NOD ON SEMI-ANNUAL EFFECTIVENESS REVIEW
Event date:	01/20/2012
Event:	-MISSING EVENT NAME-
Event date:	07/31/2012
Event:	-MISSING EVENT NAME-
Event date:	07/31/2012
Event:	NOD ON SEMI-ANNUAL EFFECTIVENESS REVIEW

Map ID
Direction
Distance
Elevation

MAP FINDINGS

Site

Database(s)

EDR ID Number
EPA ID Number

USAF LOCKHEED PLT NO. 6 (Continued)

1000270299

Event date:	08/02/2012
Event:	NOD ON SEMI-ANNUAL EFFECTIVENESS REVIEW
Event date:	08/02/2012
Event:	-MISSING EVENT NAME-
Event date:	11/21/2012
Event:	-MISSING EVENT NAME-
Event date:	01/10/2014
Event:	NOD ON SEMI-ANNUAL EFFECTIVENESS REVIEW
Event date:	01/10/2014
Event:	NOD ON SEMI-ANNUAL EFFECTIVENESS REVIEW
Event date:	01/10/2014
Event:	-MISSING EVENT NAME-
Event date:	01/10/2014
Event:	-MISSING EVENT NAME-
Event date:	01/10/2014
Event:	-MISSING EVENT NAME-
Event date:	01/10/2014
Event:	NOD ON SEMI-ANNUAL EFFECTIVENESS REVIEW
Event date:	03/11/2014
Event:	-MISSING EVENT NAME-
Event date:	03/11/2014
Event:	-MISSING EVENT NAME-
Event date:	03/11/2014
Event:	NOD ON SEMI-ANNUAL EFFECTIVENESS REVIEW
Event date:	03/11/2014
Event:	NOD ON SEMI-ANNUAL EFFECTIVENESS REVIEW
Event date:	03/13/2014
Event:	-MISSING EVENT NAME-
Event date:	03/13/2014
Event:	-MISSING EVENT NAME-
Event date:	03/13/2014
Event:	NOD ON SEMI-ANNUAL EFFECTIVENESS REVIEW
Event date:	03/13/2014
Event:	NOD ON SEMI-ANNUAL EFFECTIVENESS REVIEW
Event date:	03/31/2014
Event:	CMS DRAFT REPORT RECEIVED
Event date:	03/31/2014
Event:	CMS DRAFT REPORT REVIEWED - NOTI ISSUED

Map ID
Direction
Distance
Elevation

MAP FINDINGS

Site

Database(s)

EDR ID Number
EPA ID Number

USAF LOCKHEED PLT NO. 6 (Continued)

1000270299

Event date:	03/17/2015
Event:	NOD ON SEMI-ANNUAL EFFECTIVENESS REVIEW
Event date:	03/17/2015
Event:	-MISSING EVENT NAME-
Event date:	03/17/2015
Event:	-MISSING EVENT NAME-
Event date:	03/17/2015
Event:	NOD ON SEMI-ANNUAL EFFECTIVENESS REVIEW
Event date:	03/20/2015
Event:	-MISSING EVENT NAME-
Event date:	03/20/2015
Event:	-MISSING EVENT NAME-
Event date:	03/20/2015
Event:	NOD ON SEMI-ANNUAL EFFECTIVENESS REVIEW
Event date:	03/20/2015
Event:	NOD ON SEMI-ANNUAL EFFECTIVENESS REVIEW
Event date:	07/07/2015
Event:	-MISSING EVENT NAME-
Event date:	07/07/2015
Event:	NOD ON SEMI-ANNUAL EFFECTIVENESS REVIEW
Event date:	06/27/2016
Event:	-MISSING EVENT NAME-
Event date:	06/27/2016
Event:	-MISSING EVENT NAME-
Event date:	06/27/2016
Event:	NOD ON SEMI-ANNUAL EFFECTIVENESS REVIEW
Event date:	06/27/2016
Event:	NOD ON SEMI-ANNUAL EFFECTIVENESS REVIEW
Event date:	07/07/2016
Event:	NOD ON SEMI-ANNUAL EFFECTIVENESS REVIEW
Event date:	07/07/2016
Event:	-MISSING EVENT NAME-
Event date:	02/02/2017
Event:	-MISSING EVENT NAME-
Event date:	02/02/2017
Event:	NOD ON SEMI-ANNUAL EFFECTIVENESS REVIEW
Event date:	03/14/2017
Event:	-MISSING EVENT NAME-

Map ID
Direction
Distance
Elevation

MAP FINDINGS

Site

Database(s)

EDR ID Number
EPA ID Number

USAF LOCKHEED PLT NO. 6 (Continued)

1000270299

Event date:	03/31/2017
Event:	INVESTIGATION WORKPLAN RECEIVED
Event date:	04/11/2017
Event:	INVESTIGATION WORKPLAN RECEIVED
Event date:	06/08/2017
Event:	INVESTIGATION WORKPLAN NOTICE OF DEFICIENCY ISSUED
Event date:	07/18/2017
Event:	INVESTIGATION WORKPLAN RECEIVED
Event date:	07/25/2017
Event:	INVESTIGATION WORKPLAN RECEIVED
Event date:	07/25/2017
Event:	INVESTIGATION WORKPLAN RECEIVED
Event date:	08/30/2017
Event:	INVESTIGATION WORKPLAN NOTICE OF DEFICIENCY ISSUED
Event date:	09/22/2017
Event:	INVESTIGATION WORKPLAN NOTICE OF DEFICIENCY ISSUED
Event date:	09/22/2017
Event:	INVESTIGATION WORKPLAN RECEIVED
Event date:	09/26/2017
Event:	-MISSING EVENT NAME-
Event date:	09/26/2017
Event:	INVESTIGATION WORKPLAN NOTICE OF DEFICIENCY ISSUED
Event date:	09/26/2017
Event:	NOD ON SEMI-ANNUAL EFFECTIVENESS REVIEW
Event date:	09/28/2017
Event:	INVESTIGATION WORKPLAN NOTICE OF DEFICIENCY ISSUED
Event date:	10/06/2017
Event:	NOD ON SEMI-ANNUAL EFFECTIVENESS REVIEW
Event date:	10/06/2017
Event:	-MISSING EVENT NAME-
Event date:	11/03/2017
Event:	-MISSING EVENT NAME-
Event date:	11/03/2017
Event:	NOD ON SEMI-ANNUAL EFFECTIVENESS REVIEW
Event date:	11/09/2017
Event:	INVESTIGATION WORKPLAN APPROVED
Event date:	11/09/2017
Event:	-MISSING EVENT NAME-

Map ID
Direction
Distance
Elevation

MAP FINDINGS

Site

Database(s)

EDR ID Number
EPA ID Number

USAF LOCKHEED PLT NO. 6 (Continued)

1000270299

Event date:	11/09/2017
Event:	-MISSING EVENT NAME-
Event date:	11/21/2017
Event:	INVESTIGATION WORKPLAN APPROVED
Event date:	11/22/2017
Event:	INVESTIGATION WORKPLAN RECEIVED
Event date:	11/30/2017
Event:	INVESTIGATION WORKPLAN APPROVED
Event date:	12/01/2017
Event:	DRAFT RFI REPORT RECEIVED
Event date:	12/05/2017
Event:	INVESTIGATION WORKPLAN NOTICE OF DEFICIENCY ISSUED
Event date:	12/14/2017
Event:	INVESTIGATION WORKPLAN NOTICE OF DEFICIENCY ISSUED
Event date:	01/11/2018
Event:	-MISSING EVENT NAME-
Event date:	02/01/2018
Event:	INVESTIGATION WORKPLAN RECEIVED
Event date:	02/05/2018
Event:	DRAFT RFI REPORT REVIEWED - NOTI ISSUED
Event date:	02/06/2018
Event:	INVESTIGATION WORKPLAN APPROVED
Event date:	Not reported
Event:	RFA INITIATION
Event date:	Not reported
Event:	RFA INITIATION
Event date:	Not reported
Event:	RFA INITIATION
Event date:	Not reported
Event:	RELEASE TO GW CONTROLLED DETERMINATION-YES, APPLICABLE AS OF THIS DATE
Event date:	Not reported
Event:	RFI APPROVED (FOR CA750)
Event date:	Not reported
Event:	STABILIZATION MEASURES IMPLEMENTED (FOR CA 725)
Event date:	Not reported
Event:	CORRECTIVE MEASURE DESIGN APPROVED (FOR CA 750)
Event date:	Not reported
Event:	CORRECTIVE MEASURE DESIGN APPROVED (FOR CA 725)

Map ID
Direction
Distance
Elevation

MAP FINDINGS

Site

Database(s)

EDR ID Number
EPA ID Number

USAF LOCKHEED PLT NO. 6 (Continued)

1000270299

Event date: Not reported
Event: STABILIZATION MEASURES IMPLEMENTED (FOR CA 750)

Event date: Not reported
Event: STABILIZATION MEASURES IMPLEMENTED (FOR CA 750)

Event date: Not reported
Event: RFI APPROVED (FOR CA725)

Facility Has Received Notices of Violations:

Regulation violated: Not reported
Area of violation: State Statute or Regulation
Date violation determined: 01/18/2017
Date achieved compliance: Not reported
Violation lead agency: State
Enforcement action: INITIAL 3008(A) COMPLIANCE
Enforcement action date: 06/27/2017
Enf. disposition status: Not reported
Enf. disp. status date: Not reported
Enforcement lead agency: State
Proposed penalty amount: Not reported
Final penalty amount: Not reported
Paid penalty amount: Not reported

Regulation violated: Not reported
Area of violation: Permit Condition or Requirement
Date violation determined: 08/20/2015
Date achieved compliance: 12/09/2015
Violation lead agency: State
Enforcement action: INITIAL 3008(A) COMPLIANCE
Enforcement action date: 09/21/2015
Enf. disposition status: Not reported
Enf. disp. status date: Not reported
Enforcement lead agency: State
Proposed penalty amount: Not reported
Final penalty amount: Not reported
Paid penalty amount: Not reported

Regulation violated: Not reported
Area of violation: Permit Condition or Requirement
Date violation determined: 08/20/2015
Date achieved compliance: 07/30/2016
Violation lead agency: State
Enforcement action: FINAL 3008(A) COMPLIANCE ORDER
Enforcement action date: 07/19/2016
Enf. disposition status: Not reported
Enf. disp. status date: Not reported
Enforcement lead agency: State
Proposed penalty amount: Not reported
Final penalty amount: Not reported
Paid penalty amount: Not reported

Regulation violated: Not reported
Area of violation: Permit Condition or Requirement
Date violation determined: 08/20/2015
Date achieved compliance: 12/09/2015
Violation lead agency: State

Map ID
Direction
Distance
Elevation

MAP FINDINGS

Site

Database(s)

EDR ID Number
EPA ID Number

USAF LOCKHEED PLT NO. 6 (Continued)

1000270299

Enforcement action: FINAL 3008(A) COMPLIANCE ORDER
Enforcement action date: 07/19/2016
Enf. disposition status: Not reported
Enf. disp. status date: Not reported
Enforcement lead agency: State
Proposed penalty amount: Not reported
Final penalty amount: Not reported
Paid penalty amount: Not reported

Regulation violated: Not reported
Area of violation: Permit Condition or Requirement
Date violation determined: 08/20/2015
Date achieved compliance: 01/15/2016
Violation lead agency: State
Enforcement action: FINAL 3008(A) COMPLIANCE ORDER
Enforcement action date: 07/19/2016
Enf. disposition status: Not reported
Enf. disp. status date: Not reported
Enforcement lead agency: State
Proposed penalty amount: Not reported
Final penalty amount: Not reported
Paid penalty amount: Not reported

Regulation violated: Not reported
Area of violation: Permit Condition or Requirement
Date violation determined: 08/20/2015
Date achieved compliance: 11/01/2015
Violation lead agency: State
Enforcement action: INITIAL 3008(A) COMPLIANCE
Enforcement action date: 09/21/2015
Enf. disposition status: Not reported
Enf. disp. status date: Not reported
Enforcement lead agency: State
Proposed penalty amount: Not reported
Final penalty amount: Not reported
Paid penalty amount: Not reported

Regulation violated: Not reported
Area of violation: Permit Condition or Requirement
Date violation determined: 08/20/2015
Date achieved compliance: 11/01/2015
Violation lead agency: State
Enforcement action: FINAL 3008(A) COMPLIANCE ORDER
Enforcement action date: 07/19/2016
Enf. disposition status: Not reported
Enf. disp. status date: Not reported
Enforcement lead agency: State
Proposed penalty amount: Not reported
Final penalty amount: Not reported
Paid penalty amount: Not reported

Regulation violated: Not reported
Area of violation: Permit Condition or Requirement
Date violation determined: 08/20/2015
Date achieved compliance: 07/30/2016
Violation lead agency: State
Enforcement action: INITIAL 3008(A) COMPLIANCE

Map ID
Direction
Distance
Elevation

MAP FINDINGS

Site

Database(s)

EDR ID Number
EPA ID Number

USAF LOCKHEED PLT NO. 6 (Continued)

1000270299

Enforcement action date: 09/21/2015
Enf. disposition status: Not reported
Enf. disp. status date: Not reported
Enforcement lead agency: State
Proposed penalty amount: Not reported
Final penalty amount: Not reported
Paid penalty amount: Not reported

Regulation violated: Not reported
Area of violation: Permit Condition or Requirement
Date violation determined: 08/20/2015
Date achieved compliance: 01/15/2016
Violation lead agency: State
Enforcement action: INITIAL 3008(A) COMPLIANCE
Enforcement action date: 09/21/2015
Enf. disposition status: Not reported
Enf. disp. status date: Not reported
Enforcement lead agency: State
Proposed penalty amount: Not reported
Final penalty amount: Not reported
Paid penalty amount: Not reported

Regulation violated: Not reported
Area of violation: TSD IS-Preparedness and Prevention
Date violation determined: 07/20/2015
Date achieved compliance: 08/18/2015
Violation lead agency: EPA
Enforcement action: Not reported
Enforcement action date: Not reported
Enf. disposition status: Not reported
Enf. disp. status date: Not reported
Enforcement lead agency: Not reported
Proposed penalty amount: Not reported
Final penalty amount: Not reported
Paid penalty amount: Not reported

Regulation violated: Not reported
Area of violation: Generators - Pre-transport
Date violation determined: 07/20/2015
Date achieved compliance: 08/18/2015
Violation lead agency: EPA
Enforcement action: Not reported
Enforcement action date: Not reported
Enf. disposition status: Not reported
Enf. disp. status date: Not reported
Enforcement lead agency: Not reported
Proposed penalty amount: Not reported
Final penalty amount: Not reported
Paid penalty amount: Not reported

Regulation violated: Not reported
Area of violation: Universal Waste - Large Quantity Handlers
Date violation determined: 06/19/2012
Date achieved compliance: 06/20/2012
Violation lead agency: State
Enforcement action: WRITTEN INFORMAL
Enforcement action date: 12/04/2012

Map ID
Direction
Distance
Elevation

MAP FINDINGS

Site

Database(s)

EDR ID Number
EPA ID Number

USAF LOCKHEED PLT NO. 6 (Continued)

1000270299

Enf. disposition status: Not reported
Enf. disp. status date: Not reported
Enforcement lead agency: State
Proposed penalty amount: Not reported
Final penalty amount: Not reported
Paid penalty amount: Not reported

Regulation violated: Not reported
Area of violation: Universal Waste - Large Quantity Handlers
Date violation determined: 06/19/2012
Date achieved compliance: 06/19/2012
Violation lead agency: State
Enforcement action: WRITTEN INFORMAL
Enforcement action date: 12/04/2012
Enf. disposition status: Not reported
Enf. disp. status date: Not reported
Enforcement lead agency: State
Proposed penalty amount: Not reported
Final penalty amount: Not reported
Paid penalty amount: Not reported

Regulation violated: Not reported
Area of violation: Generators - Pre-transport
Date violation determined: 06/19/2012
Date achieved compliance: 06/19/2012
Violation lead agency: State
Enforcement action: WRITTEN INFORMAL
Enforcement action date: 12/04/2012
Enf. disposition status: Not reported
Enf. disp. status date: Not reported
Enforcement lead agency: State
Proposed penalty amount: Not reported
Final penalty amount: Not reported
Paid penalty amount: Not reported

Regulation violated: Not reported
Area of violation: Generators - Pre-transport
Date violation determined: 06/19/2012
Date achieved compliance: 06/20/2012
Violation lead agency: State
Enforcement action: WRITTEN INFORMAL
Enforcement action date: 12/04/2012
Enf. disposition status: Not reported
Enf. disp. status date: Not reported
Enforcement lead agency: State
Proposed penalty amount: Not reported
Final penalty amount: Not reported
Paid penalty amount: Not reported

Regulation violated: Not reported
Area of violation: Permit Condition or Requirement
Date violation determined: 12/03/2007
Date achieved compliance: 05/13/2008
Violation lead agency: State
Enforcement action: WRITTEN INFORMAL
Enforcement action date: 12/19/2007
Enf. disposition status: Not reported

Map ID
Direction
Distance
Elevation

MAP FINDINGS

Site

Database(s)

EDR ID Number
EPA ID Number

USAF LOCKHEED PLT NO. 6 (Continued)

1000270299

Enf. disp. status date: Not reported
Enforcement lead agency: State
Proposed penalty amount: Not reported
Final penalty amount: Not reported
Paid penalty amount: Not reported

Regulation violated: Not reported
Area of violation: Generators - Pre-transport
Date violation determined: 09/29/2006
Date achieved compliance: 09/29/2006
Violation lead agency: State
Enforcement action: WRITTEN INFORMAL
Enforcement action date: 11/13/2006
Enf. disposition status: Not reported
Enf. disp. status date: Not reported
Enforcement lead agency: State
Proposed penalty amount: Not reported
Final penalty amount: Not reported
Paid penalty amount: Not reported

Regulation violated: SR - 273.35(c)(1)
Area of violation: TSD - General
Date violation determined: 09/21/2004
Date achieved compliance: 12/27/2004
Violation lead agency: State
Enforcement action: WRITTEN INFORMAL
Enforcement action date: 11/24/2004
Enf. disposition status: Not reported
Enf. disp. status date: Not reported
Enforcement lead agency: State
Proposed penalty amount: Not reported
Final penalty amount: Not reported
Paid penalty amount: Not reported

Regulation violated: PC - III.A.1
Area of violation: TSD IS-Ground-Water Monitoring
Date violation determined: 09/08/2004
Date achieved compliance: 12/27/2004
Violation lead agency: State
Enforcement action: WRITTEN INFORMAL
Enforcement action date: 11/24/2004
Enf. disposition status: Not reported
Enf. disp. status date: Not reported
Enforcement lead agency: State
Proposed penalty amount: Not reported
Final penalty amount: Not reported
Paid penalty amount: Not reported

Regulation violated: SR - 273.35(c)(1)
Area of violation: Generators - General
Date violation determined: 04/21/2003
Date achieved compliance: 05/29/2003
Violation lead agency: State
Enforcement action: WRITTEN INFORMAL
Enforcement action date: 05/19/2003
Enf. disposition status: Not reported
Enf. disp. status date: Not reported

Map ID
Direction
Distance
Elevation

MAP FINDINGS

Site

Database(s)

EDR ID Number
EPA ID Number

USAF LOCKHEED PLT NO. 6 (Continued)

1000270299

Enforcement lead agency: State
Proposed penalty amount: Not reported
Final penalty amount: Not reported
Paid penalty amount: Not reported

Regulation violated: PC - I.F.2.d-264.31
Area of violation: TSD - General Facility Standards
Date violation determined: 08/20/2002
Date achieved compliance: 09/18/2002
Violation lead agency: State
Enforcement action: WRITTEN INFORMAL
Enforcement action date: 09/18/2002
Enf. disposition status: Not reported
Enf. disp. status date: Not reported
Enforcement lead agency: State
Proposed penalty amount: Not reported
Final penalty amount: Not reported
Paid penalty amount: Not reported

Regulation violated: PC - II.D.
Area of violation: TSD - Closure/Post-Closure
Date violation determined: 03/05/2002
Date achieved compliance: 10/25/2002
Violation lead agency: State
Enforcement action: WRITTEN INFORMAL
Enforcement action date: 07/03/2002
Enf. disposition status: Not reported
Enf. disp. status date: Not reported
Enforcement lead agency: State
Proposed penalty amount: Not reported
Final penalty amount: Not reported
Paid penalty amount: Not reported

Regulation violated: PC - III.A.1
Area of violation: TSD - Closure/Post-Closure
Date violation determined: 03/05/2002
Date achieved compliance: 10/25/2002
Violation lead agency: State
Enforcement action: WRITTEN INFORMAL
Enforcement action date: 07/03/2002
Enf. disposition status: Not reported
Enf. disp. status date: Not reported
Enforcement lead agency: State
Proposed penalty amount: Not reported
Final penalty amount: Not reported
Paid penalty amount: Not reported

Regulation violated: SR - 273.33(d)(2)
Area of violation: Generators - General
Date violation determined: 03/27/2001
Date achieved compliance: 10/09/2001
Violation lead agency: State
Enforcement action: WRITTEN INFORMAL
Enforcement action date: 07/11/2001
Enf. disposition status: Not reported
Enf. disp. status date: Not reported
Enforcement lead agency: State

Map ID
Direction
Distance
Elevation

MAP FINDINGS

Site

Database(s)

EDR ID Number
EPA ID Number

USAF LOCKHEED PLT NO. 6 (Continued)

1000270299

Proposed penalty amount: Not reported
Final penalty amount: Not reported
Paid penalty amount: Not reported

Regulation violated: SR - 262.34(c)(2)
Area of violation: Generators - Pre-transport
Date violation determined: 03/27/2001
Date achieved compliance: 10/09/2001
Violation lead agency: State
Enforcement action: WRITTEN INFORMAL
Enforcement action date: 07/11/2001
Enf. disposition status: Not reported
Enf. disp. status date: Not reported
Enforcement lead agency: State
Proposed penalty amount: Not reported
Final penalty amount: Not reported
Paid penalty amount: Not reported

Regulation violated: SR - 273.33(d)(1)
Area of violation: Generators - General
Date violation determined: 03/27/2001
Date achieved compliance: 10/09/2001
Violation lead agency: State
Enforcement action: WRITTEN INFORMAL
Enforcement action date: 07/11/2001
Enf. disposition status: Not reported
Enf. disp. status date: Not reported
Enforcement lead agency: State
Proposed penalty amount: Not reported
Final penalty amount: Not reported
Paid penalty amount: Not reported

Regulation violated: PC - II.D, 264.228(b)(1)
Area of violation: TSD - Surface Impoundment Standards
Date violation determined: 03/27/2001
Date achieved compliance: 10/09/2001
Violation lead agency: State
Enforcement action: WRITTEN INFORMAL
Enforcement action date: 07/11/2001
Enf. disposition status: Not reported
Enf. disp. status date: Not reported
Enforcement lead agency: State
Proposed penalty amount: Not reported
Final penalty amount: Not reported
Paid penalty amount: Not reported

Regulation violated: PC - IID PERMIT
Area of violation: TSD - Surface Impoundment Standards
Date violation determined: 08/16/2000
Date achieved compliance: 11/29/2000
Violation lead agency: State
Enforcement action: WRITTEN INFORMAL
Enforcement action date: 09/26/2000
Enf. disposition status: Not reported
Enf. disp. status date: Not reported
Enforcement lead agency: State
Proposed penalty amount: Not reported

Map ID
Direction
Distance
Elevation

MAP FINDINGS

Site

Database(s)

EDR ID Number
EPA ID Number

USAF LOCKHEED PLT NO. 6 (Continued)

1000270299

Final penalty amount: Not reported
Paid penalty amount: Not reported

Regulation violated: SR - Cond #8 of CO-1220
Area of violation: TSD - Closure/Post-Closure
Date violation determined: 04/03/2000
Date achieved compliance: 07/20/2000
Violation lead agency: State
Enforcement action: WRITTEN INFORMAL
Enforcement action date: 04/03/2000
Enf. disposition status: Not reported
Enf. disp. status date: Not reported
Enforcement lead agency: State
Proposed penalty amount: Not reported
Final penalty amount: Not reported
Paid penalty amount: Not reported

Regulation violated: SR - 268.7(a)(8)
Area of violation: LDR - General
Date violation determined: 10/22/1999
Date achieved compliance: 12/14/1999
Violation lead agency: State
Enforcement action: Not reported
Enforcement action date: Not reported
Enf. disposition status: Not reported
Enf. disp. status date: Not reported
Enforcement lead agency: Not reported
Proposed penalty amount: Not reported
Final penalty amount: Not reported
Paid penalty amount: Not reported

Regulation violated: SR - 262.34(c)(1)(i)
Area of violation: Generators - Pre-transport
Date violation determined: 10/22/1999
Date achieved compliance: 12/14/1999
Violation lead agency: State
Enforcement action: Not reported
Enforcement action date: Not reported
Enf. disposition status: Not reported
Enf. disp. status date: Not reported
Enforcement lead agency: Not reported
Proposed penalty amount: Not reported
Final penalty amount: Not reported
Paid penalty amount: Not reported

Regulation violated: SR - 262.34(a)(2)
Area of violation: Generators - Pre-transport
Date violation determined: 10/22/1999
Date achieved compliance: 12/14/1999
Violation lead agency: State
Enforcement action: Not reported
Enforcement action date: Not reported
Enf. disposition status: Not reported
Enf. disp. status date: Not reported
Enforcement lead agency: Not reported
Proposed penalty amount: Not reported
Final penalty amount: Not reported

Map ID
Direction
Distance
Elevation

MAP FINDINGS

Site

Database(s)

EDR ID Number
EPA ID Number

USAF LOCKHEED PLT NO. 6 (Continued)

1000270299

Paid penalty amount: Not reported

Regulation violated: SR - 262.34(a)(3)
Area of violation: Generators - Pre-transport
Date violation determined: 10/22/1999
Date achieved compliance: 12/14/1999
Violation lead agency: State
Enforcement action: Not reported
Enforcement action date: Not reported
Enf. disposition status: Not reported
Enf. disp. status date: Not reported
Enforcement lead agency: Not reported
Proposed penalty amount: Not reported
Final penalty amount: Not reported
Paid penalty amount: Not reported

Regulation violated: SR - 1.F.1.e, Post Closure Plan
Area of violation: TSD - Closure/Post-Closure
Date violation determined: 09/14/1999
Date achieved compliance: 10/19/1999
Violation lead agency: State
Enforcement action: WRITTEN INFORMAL
Enforcement action date: 09/14/1999
Enf. disposition status: Not reported
Enf. disp. status date: Not reported
Enforcement lead agency: State
Proposed penalty amount: Not reported
Final penalty amount: Not reported
Paid penalty amount: Not reported

Regulation violated: SR - 264.31
Area of violation: TSD - Preparedness and Prevention
Date violation determined: 07/29/1998
Date achieved compliance: 07/29/1998
Violation lead agency: State
Enforcement action: WRITTEN INFORMAL
Enforcement action date: 07/29/1998
Enf. disposition status: Not reported
Enf. disp. status date: Not reported
Enforcement lead agency: State
Proposed penalty amount: Not reported
Final penalty amount: Not reported
Paid penalty amount: Not reported

Regulation violated: SR - 262.34(c)(1)(i)
Area of violation: Generators - Pre-transport
Date violation determined: 07/29/1998
Date achieved compliance: 07/29/1998
Violation lead agency: State
Enforcement action: WRITTEN INFORMAL
Enforcement action date: 07/29/1998
Enf. disposition status: Not reported
Enf. disp. status date: Not reported
Enforcement lead agency: State
Proposed penalty amount: Not reported
Final penalty amount: Not reported
Paid penalty amount: Not reported

Map ID
Direction
Distance
Elevation

MAP FINDINGS

Site

Database(s)

EDR ID Number
EPA ID Number

USAF LOCKHEED PLT NO. 6 (Continued)

1000270299

Regulation violated: SR - 264.15(D)
Area of violation: TSD - General Facility Standards
Date violation determined: 07/29/1998
Date achieved compliance: 07/29/1998
Violation lead agency: State
Enforcement action: WRITTEN INFORMAL
Enforcement action date: 07/29/1998
Enf. disposition status: Not reported
Enf. disp. status date: Not reported
Enforcement lead agency: State
Proposed penalty amount: Not reported
Final penalty amount: Not reported
Paid penalty amount: Not reported

Regulation violated: SR - 264.14(A)
Area of violation: TSD - General Facility Standards
Date violation determined: 07/29/1998
Date achieved compliance: 09/03/1998
Violation lead agency: State
Enforcement action: WRITTEN INFORMAL
Enforcement action date: 07/29/1998
Enf. disposition status: Not reported
Enf. disp. status date: Not reported
Enforcement lead agency: State
Proposed penalty amount: Not reported
Final penalty amount: Not reported
Paid penalty amount: Not reported

Regulation violated: SR - 264.228(B)(1)
Area of violation: TSD - Surface Impoundment Standards
Date violation determined: 07/29/1998
Date achieved compliance: 07/29/1998
Violation lead agency: State
Enforcement action: WRITTEN INFORMAL
Enforcement action date: 07/29/1998
Enf. disposition status: Not reported
Enf. disp. status date: Not reported
Enforcement lead agency: State
Proposed penalty amount: Not reported
Final penalty amount: Not reported
Paid penalty amount: Not reported

Regulation violated: SR - COND 19 OF CO #EPD-HW-1220
Area of violation: TSD - Contingency Plan and Emergency Procedures
Date violation determined: 10/21/1997
Date achieved compliance: 02/27/1998
Violation lead agency: State
Enforcement action: WRITTEN INFORMAL
Enforcement action date: 10/21/1997
Enf. disposition status: Not reported
Enf. disp. status date: Not reported
Enforcement lead agency: State
Proposed penalty amount: Not reported
Final penalty amount: Not reported
Paid penalty amount: Not reported

Regulation violated: SR - SECTION IV.E.1 OF PERMIT

Map ID
Direction
Distance
Elevation

MAP FINDINGS

Site

Database(s)

EDR ID Number
EPA ID Number

USAF LOCKHEED PLT NO. 6 (Continued)

1000270299

Area of violation: TSD IS-Ground-Water Monitoring
Date violation determined: 08/12/1997
Date achieved compliance: 08/12/1997
Violation lead agency: State
Enforcement action: WRITTEN INFORMAL
Enforcement action date: 08/12/1997
Enf. disposition status: Not reported
Enf. disp. status date: Not reported
Enforcement lead agency: State
Proposed penalty amount: Not reported
Final penalty amount: Not reported
Paid penalty amount: Not reported

Regulation violated: SR - SECTION III.E.1 OF PERMIT
Area of violation: TSD IS-Ground-Water Monitoring
Date violation determined: 08/12/1997
Date achieved compliance: 08/12/1997
Violation lead agency: State
Enforcement action: WRITTEN INFORMAL
Enforcement action date: 08/12/1997
Enf. disposition status: Not reported
Enf. disp. status date: Not reported
Enforcement lead agency: State
Proposed penalty amount: Not reported
Final penalty amount: Not reported
Paid penalty amount: Not reported

Regulation violated: SR - 262.11
Area of violation: Generators - General
Date violation determined: 03/27/1997
Date achieved compliance: 06/30/1997
Violation lead agency: State
Enforcement action: WRITTEN INFORMAL
Enforcement action date: 03/27/1997
Enf. disposition status: Not reported
Enf. disp. status date: Not reported
Enforcement lead agency: State
Proposed penalty amount: Not reported
Final penalty amount: Not reported
Paid penalty amount: Not reported

Regulation violated: SR - 268.7(a)(7)
Area of violation: LDR - General
Date violation determined: 03/27/1997
Date achieved compliance: 06/30/1997
Violation lead agency: State
Enforcement action: WRITTEN INFORMAL
Enforcement action date: 03/27/1997
Enf. disposition status: Not reported
Enf. disp. status date: Not reported
Enforcement lead agency: State
Proposed penalty amount: Not reported
Final penalty amount: Not reported
Paid penalty amount: Not reported

Regulation violated: SR - 279.22(c)(1)
Area of violation: Generators - General

Map ID
Direction
Distance
Elevation

MAP FINDINGS

Site

Database(s)

EDR ID Number
EPA ID Number

USAF LOCKHEED PLT NO. 6 (Continued)

1000270299

Date violation determined: 03/27/1997
Date achieved compliance: 06/30/1997
Violation lead agency: State
Enforcement action: WRITTEN INFORMAL
Enforcement action date: 03/27/1997
Enf. disposition status: Not reported
Enf. disp. status date: Not reported
Enforcement lead agency: State
Proposed penalty amount: Not reported
Final penalty amount: Not reported
Paid penalty amount: Not reported

Regulation violated: SR - 262.34(c)(1)(i)
Area of violation: Generators - Pre-transport
Date violation determined: 03/27/1997
Date achieved compliance: 06/30/1997
Violation lead agency: State
Enforcement action: WRITTEN INFORMAL
Enforcement action date: 03/27/1997
Enf. disposition status: Not reported
Enf. disp. status date: Not reported
Enforcement lead agency: State
Proposed penalty amount: Not reported
Final penalty amount: Not reported
Paid penalty amount: Not reported

Regulation violated: SR - PERMIT SEC III.D(B-90 IMP)
Area of violation: TSD IS-Ground-Water Monitoring
Date violation determined: 10/04/1996
Date achieved compliance: 11/07/1997
Violation lead agency: State
Enforcement action: WRITTEN INFORMAL
Enforcement action date: 10/04/1996
Enf. disposition status: Not reported
Enf. disp. status date: Not reported
Enforcement lead agency: State
Proposed penalty amount: Not reported
Final penalty amount: Not reported
Paid penalty amount: Not reported

Regulation violated: SR - PERMIT SEC IV.E.1 - WELL LOC &
Area of violation: TSD IS-Ground-Water Monitoring
Date violation determined: 10/04/1996
Date achieved compliance: 06/09/1997
Violation lead agency: State
Enforcement action: WRITTEN INFORMAL
Enforcement action date: 10/04/1996
Enf. disposition status: Not reported
Enf. disp. status date: Not reported
Enforcement lead agency: State
Proposed penalty amount: Not reported
Final penalty amount: Not reported
Paid penalty amount: Not reported

Regulation violated: SR - PERMIT SEC III.E.1-WELL LOC &
Area of violation: TSD IS-Ground-Water Monitoring
Date violation determined: 10/04/1996

Map ID
Direction
Distance
Elevation

MAP FINDINGS

Site

Database(s)

EDR ID Number
EPA ID Number

USAF LOCKHEED PLT NO. 6 (Continued)

1000270299

Date achieved compliance: 06/09/1997
Violation lead agency: State
Enforcement action: WRITTEN INFORMAL
Enforcement action date: 10/04/1996
Enf. disposition status: Not reported
Enf. disp. status date: Not reported
Enforcement lead agency: State
Proposed penalty amount: Not reported
Final penalty amount: Not reported
Paid penalty amount: Not reported

Regulation violated: SR - 262.34(c)(1)(i)
Area of violation: Generators - General
Date violation determined: 07/17/1996
Date achieved compliance: 08/21/1996
Violation lead agency: State
Enforcement action: WRITTEN INFORMAL
Enforcement action date: 07/17/1996
Enf. disposition status: Not reported
Enf. disp. status date: Not reported
Enforcement lead agency: State
Proposed penalty amount: Not reported
Final penalty amount: Not reported
Paid penalty amount: Not reported

Regulation violated: SR - 262.34(c)(1)
Area of violation: Generators - General
Date violation determined: 07/17/1996
Date achieved compliance: 08/21/1996
Violation lead agency: State
Enforcement action: WRITTEN INFORMAL
Enforcement action date: 07/17/1996
Enf. disposition status: Not reported
Enf. disp. status date: Not reported
Enforcement lead agency: State
Proposed penalty amount: Not reported
Final penalty amount: Not reported
Paid penalty amount: Not reported

Regulation violated: SR - 264.228(b)(1)
Area of violation: TSD - Closure/Post-Closure
Date violation determined: 07/17/1996
Date achieved compliance: 08/21/1996
Violation lead agency: State
Enforcement action: WRITTEN INFORMAL
Enforcement action date: 07/17/1996
Enf. disposition status: Not reported
Enf. disp. status date: Not reported
Enforcement lead agency: State
Proposed penalty amount: Not reported
Final penalty amount: Not reported
Paid penalty amount: Not reported

Regulation violated: SR - 268.9(c)
Area of violation: LDR - General
Date violation determined: 06/27/1996
Date achieved compliance: 09/04/1996

Map ID
Direction
Distance
Elevation

MAP FINDINGS

Site

Database(s)

EDR ID Number
EPA ID Number

USAF LOCKHEED PLT NO. 6 (Continued)

1000270299

Violation lead agency: State
Enforcement action: WRITTEN INFORMAL
Enforcement action date: 06/27/1996
Enf. disposition status: Not reported
Enf. disp. status date: Not reported
Enforcement lead agency: State
Proposed penalty amount: Not reported
Final penalty amount: Not reported
Paid penalty amount: Not reported

Regulation violated: SR - 262.34(c)(1)(ii)
Area of violation: Generators - Pre-transport
Date violation determined: 06/27/1996
Date achieved compliance: 09/04/1996
Violation lead agency: State
Enforcement action: WRITTEN INFORMAL
Enforcement action date: 06/27/1996
Enf. disposition status: Not reported
Enf. disp. status date: Not reported
Enforcement lead agency: State
Proposed penalty amount: Not reported
Final penalty amount: Not reported
Paid penalty amount: Not reported

Regulation violated: SR - 268.7(a)(1)
Area of violation: LDR - General
Date violation determined: 06/27/1996
Date achieved compliance: 09/04/1996
Violation lead agency: State
Enforcement action: WRITTEN INFORMAL
Enforcement action date: 06/27/1996
Enf. disposition status: Not reported
Enf. disp. status date: Not reported
Enforcement lead agency: State
Proposed penalty amount: Not reported
Final penalty amount: Not reported
Paid penalty amount: Not reported

Regulation violated: SR - REG 32 OF CO#1220
Area of violation: TSD - General
Date violation determined: 06/27/1996
Date achieved compliance: 09/04/1996
Violation lead agency: State
Enforcement action: WRITTEN INFORMAL
Enforcement action date: 06/27/1996
Enf. disposition status: Not reported
Enf. disp. status date: Not reported
Enforcement lead agency: State
Proposed penalty amount: Not reported
Final penalty amount: Not reported
Paid penalty amount: Not reported

Regulation violated: SR - PERMIT II.B.10
Area of violation: TSD - Container Use and Management
Date violation determined: 06/27/1996
Date achieved compliance: 09/04/1996
Violation lead agency: State

Map ID
Direction
Distance
Elevation

MAP FINDINGS

Site

Database(s)

EDR ID Number
EPA ID Number

USAF LOCKHEED PLT NO. 6 (Continued)

1000270299

Enforcement action: WRITTEN INFORMAL
Enforcement action date: 06/27/1996
Enf. disposition status: Not reported
Enf. disp. status date: Not reported
Enforcement lead agency: State
Proposed penalty amount: Not reported
Final penalty amount: Not reported
Paid penalty amount: Not reported

Regulation violated: SR - 264.15(c)
Area of violation: TSD - General Facility Standards
Date violation determined: 06/27/1996
Date achieved compliance: 09/04/1996
Violation lead agency: State
Enforcement action: WRITTEN INFORMAL
Enforcement action date: 06/27/1996
Enf. disposition status: Not reported
Enf. disp. status date: Not reported
Enforcement lead agency: State
Proposed penalty amount: Not reported
Final penalty amount: Not reported
Paid penalty amount: Not reported

Regulation violated: SR - 264.15(d)
Area of violation: TSD - General Facility Standards
Date violation determined: 06/27/1996
Date achieved compliance: 09/04/1996
Violation lead agency: State
Enforcement action: WRITTEN INFORMAL
Enforcement action date: 06/27/1996
Enf. disposition status: Not reported
Enf. disp. status date: Not reported
Enforcement lead agency: State
Proposed penalty amount: Not reported
Final penalty amount: Not reported
Paid penalty amount: Not reported

Regulation violated: SR - 264.175(b)(1)
Area of violation: TSD - Container Use and Management
Date violation determined: 06/27/1996
Date achieved compliance: 09/04/1996
Violation lead agency: State
Enforcement action: WRITTEN INFORMAL
Enforcement action date: 06/27/1996
Enf. disposition status: Not reported
Enf. disp. status date: Not reported
Enforcement lead agency: State
Proposed penalty amount: Not reported
Final penalty amount: Not reported
Paid penalty amount: Not reported

Regulation violated: SR - 264.117(b) & 264.14(c)
Area of violation: TSD - General Facility Standards
Date violation determined: 04/29/1996
Date achieved compliance: 04/29/1996
Violation lead agency: State
Enforcement action: WRITTEN INFORMAL

Map ID
Direction
Distance
Elevation

MAP FINDINGS

Site

Database(s)

EDR ID Number
EPA ID Number

USAF LOCKHEED PLT NO. 6 (Continued)

1000270299

Enforcement action date: 04/29/1996
Enf. disposition status: Not reported
Enf. disp. status date: Not reported
Enforcement lead agency: State
Proposed penalty amount: Not reported
Final penalty amount: Not reported
Paid penalty amount: Not reported

Regulation violated: SR - 262.34(a)(2&3)
Area of violation: Generators - General
Date violation determined: 04/29/1996
Date achieved compliance: 04/29/1996
Violation lead agency: State
Enforcement action: WRITTEN INFORMAL
Enforcement action date: 04/29/1996
Enf. disposition status: Not reported
Enf. disp. status date: Not reported
Enforcement lead agency: State
Proposed penalty amount: Not reported
Final penalty amount: Not reported
Paid penalty amount: Not reported

Regulation violated: Not reported
Area of violation: Generators - Pre-transport
Date violation determined: 12/14/1995
Date achieved compliance: 03/26/1996
Violation lead agency: EPA
Enforcement action: Not reported
Enforcement action date: Not reported
Enf. disposition status: Not reported
Enf. disp. status date: Not reported
Enforcement lead agency: Not reported
Proposed penalty amount: Not reported
Final penalty amount: Not reported
Paid penalty amount: Not reported

Regulation violated: Not reported
Area of violation: TSD IS-Ground-Water Monitoring
Date violation determined: 12/04/1995
Date achieved compliance: 03/26/1996
Violation lead agency: EPA
Enforcement action: Not reported
Enforcement action date: Not reported
Enf. disposition status: Not reported
Enf. disp. status date: Not reported
Enforcement lead agency: Not reported
Proposed penalty amount: Not reported
Final penalty amount: Not reported
Paid penalty amount: Not reported

Regulation violated: Not reported
Area of violation: Generators - Pre-transport
Date violation determined: 12/04/1995
Date achieved compliance: 03/26/1996
Violation lead agency: EPA
Enforcement action: Not reported
Enforcement action date: Not reported

Map ID
Direction
Distance
Elevation

MAP FINDINGS

Site

Database(s)

EDR ID Number
EPA ID Number

USAF LOCKHEED PLT NO. 6 (Continued)

1000270299

Enf. disposition status: Not reported
Enf. disp. status date: Not reported
Enforcement lead agency: Not reported
Proposed penalty amount: Not reported
Final penalty amount: Not reported
Paid penalty amount: Not reported

Regulation violated: Not reported
Area of violation: Permits - Application
Date violation determined: 12/04/1995
Date achieved compliance: 03/26/1996
Violation lead agency: EPA
Enforcement action: Not reported
Enforcement action date: Not reported
Enf. disposition status: Not reported
Enf. disp. status date: Not reported
Enforcement lead agency: Not reported
Proposed penalty amount: Not reported
Final penalty amount: Not reported
Paid penalty amount: Not reported

Regulation violated: Not reported
Area of violation: TSD - Surface Impoundment Standards
Date violation determined: 12/04/1995
Date achieved compliance: 03/26/1996
Violation lead agency: EPA
Enforcement action: Not reported
Enforcement action date: Not reported
Enf. disposition status: Not reported
Enf. disp. status date: Not reported
Enforcement lead agency: Not reported
Proposed penalty amount: Not reported
Final penalty amount: Not reported
Paid penalty amount: Not reported

Regulation violated: SR - PERMIT SECTION II.B.12
Area of violation: TSD - General Facility Standards
Date violation determined: 09/15/1995
Date achieved compliance: 04/29/1996
Violation lead agency: State
Enforcement action: INITIAL 3008(A) COMPLIANCE
Enforcement action date: 10/31/1995
Enf. disposition status: Not reported
Enf. disp. status date: Not reported
Enforcement lead agency: State
Proposed penalty amount: Not reported
Final penalty amount: Not reported
Paid penalty amount: Not reported

Regulation violated: SR - 279.22(c)LABELS
Area of violation: Generators - General
Date violation determined: 09/15/1995
Date achieved compliance: 04/29/1996
Violation lead agency: State
Enforcement action: INITIAL 3008(A) COMPLIANCE
Enforcement action date: 10/31/1995
Enf. disposition status: Not reported

Map ID
Direction
Distance
Elevation

MAP FINDINGS

Site

Database(s)

EDR ID Number
EPA ID Number

USAF LOCKHEED PLT NO. 6 (Continued)

1000270299

Enf. disp. status date: Not reported
Enforcement lead agency: State
Proposed penalty amount: Not reported
Final penalty amount: Not reported
Paid penalty amount: Not reported

Regulation violated: SR - 262.34(c)(2)
Area of violation: Generators - General
Date violation determined: 09/15/1995
Date achieved compliance: 05/30/1996
Violation lead agency: State
Enforcement action: INITIAL 3008(A) COMPLIANCE
Enforcement action date: 10/31/1995
Enf. disposition status: Not reported
Enf. disp. status date: Not reported
Enforcement lead agency: State
Proposed penalty amount: Not reported
Final penalty amount: Not reported
Paid penalty amount: Not reported

Regulation violated: SR - 279.22(c)LABELS
Area of violation: Generators - General
Date violation determined: 09/15/1995
Date achieved compliance: 04/29/1996
Violation lead agency: State
Enforcement action: VERBAL INFORMAL
Enforcement action date: 12/15/1995
Enf. disposition status: Not reported
Enf. disp. status date: Not reported
Enforcement lead agency: State
Proposed penalty amount: Not reported
Final penalty amount: Not reported
Paid penalty amount: Not reported

Regulation violated: SR - PERMIT SECTION II.B.10
Area of violation: TSD - General Facility Standards
Date violation determined: 09/15/1995
Date achieved compliance: 04/29/1996
Violation lead agency: State
Enforcement action: INITIAL 3008(A) COMPLIANCE
Enforcement action date: 10/31/1995
Enf. disposition status: Not reported
Enf. disp. status date: Not reported
Enforcement lead agency: State
Proposed penalty amount: Not reported
Final penalty amount: Not reported
Paid penalty amount: Not reported

Regulation violated: SR - 265.173(a)
Area of violation: Generators - General
Date violation determined: 09/15/1995
Date achieved compliance: 05/30/1996
Violation lead agency: State
Enforcement action: WRITTEN INFORMAL
Enforcement action date: 11/15/1995
Enf. disposition status: Not reported
Enf. disp. status date: Not reported

Map ID
Direction
Distance
Elevation

MAP FINDINGS

Site

Database(s)

EDR ID Number
EPA ID Number

USAF LOCKHEED PLT NO. 6 (Continued)

1000270299

Enforcement lead agency: State
Proposed penalty amount: Not reported
Final penalty amount: Not reported
Paid penalty amount: Not reported

Regulation violated: SR - PERMIT SECTION 1.A.1
Area of violation: Generators - General
Date violation determined: 09/15/1995
Date achieved compliance: 05/30/1996
Violation lead agency: State
Enforcement action: WRITTEN INFORMAL
Enforcement action date: 11/15/1995
Enf. disposition status: Not reported
Enf. disp. status date: Not reported
Enforcement lead agency: State
Proposed penalty amount: Not reported
Final penalty amount: Not reported
Paid penalty amount: Not reported

Regulation violated: SR - 265.174
Area of violation: Generators - Records/Reporting
Date violation determined: 09/15/1995
Date achieved compliance: 05/30/1996
Violation lead agency: State
Enforcement action: INITIAL 3008(A) COMPLIANCE
Enforcement action date: 10/31/1995
Enf. disposition status: Not reported
Enf. disp. status date: Not reported
Enforcement lead agency: State
Proposed penalty amount: Not reported
Final penalty amount: Not reported
Paid penalty amount: Not reported

Regulation violated: SR - PERMIT SECTION II.B.11
Area of violation: TSD - General Facility Standards
Date violation determined: 09/15/1995
Date achieved compliance: 04/29/1996
Violation lead agency: State
Enforcement action: INITIAL 3008(A) COMPLIANCE
Enforcement action date: 10/31/1995
Enf. disposition status: Not reported
Enf. disp. status date: Not reported
Enforcement lead agency: State
Proposed penalty amount: Not reported
Final penalty amount: Not reported
Paid penalty amount: Not reported

Regulation violated: SR - SECTION 391-1-11-.08
Area of violation: Generators - General
Date violation determined: 09/15/1995
Date achieved compliance: 05/30/1996
Violation lead agency: State
Enforcement action: INITIAL 3008(A) COMPLIANCE
Enforcement action date: 10/31/1995
Enf. disposition status: Not reported
Enf. disp. status date: Not reported
Enforcement lead agency: State

Map ID
Direction
Distance
Elevation

MAP FINDINGS

Site

Database(s)

EDR ID Number
EPA ID Number

USAF LOCKHEED PLT NO. 6 (Continued)

1000270299

Proposed penalty amount: Not reported
Final penalty amount: Not reported
Paid penalty amount: Not reported

Regulation violated: SR - PERMIT SECTION 1.A.1
Area of violation: Generators - General
Date violation determined: 09/15/1995
Date achieved compliance: 05/30/1996
Violation lead agency: State
Enforcement action: WRITTEN INFORMAL
Enforcement action date: 04/29/1996
Enf. disposition status: Not reported
Enf. disp. status date: Not reported
Enforcement lead agency: State
Proposed penalty amount: Not reported
Final penalty amount: Not reported
Paid penalty amount: Not reported

Regulation violated: SR - 265.173(a)
Area of violation: Generators - General
Date violation determined: 09/15/1995
Date achieved compliance: 05/30/1996
Violation lead agency: State
Enforcement action: WRITTEN INFORMAL
Enforcement action date: 04/29/1996
Enf. disposition status: Not reported
Enf. disp. status date: Not reported
Enforcement lead agency: State
Proposed penalty amount: Not reported
Final penalty amount: Not reported
Paid penalty amount: Not reported

Regulation violated: SR - 262.11 HWD
Area of violation: Generators - General
Date violation determined: 09/15/1995
Date achieved compliance: 04/29/1996
Violation lead agency: State
Enforcement action: WRITTEN INFORMAL
Enforcement action date: 04/29/1996
Enf. disposition status: Not reported
Enf. disp. status date: Not reported
Enforcement lead agency: State
Proposed penalty amount: Not reported
Final penalty amount: Not reported
Paid penalty amount: Not reported

Regulation violated: SR - PERMIT SECTION 1.G.1.
Area of violation: TSD - Preparedness and Prevention
Date violation determined: 09/15/1995
Date achieved compliance: 04/29/1996
Violation lead agency: State
Enforcement action: INITIAL 3008(A) COMPLIANCE
Enforcement action date: 10/31/1995
Enf. disposition status: Not reported
Enf. disp. status date: Not reported
Enforcement lead agency: State
Proposed penalty amount: Not reported

Map ID
Direction
Distance
Elevation

MAP FINDINGS

Site

Database(s)

EDR ID Number
EPA ID Number

USAF LOCKHEED PLT NO. 6 (Continued)

1000270299

Final penalty amount: Not reported
Paid penalty amount: Not reported

Regulation violated: SR - PERMIT SECTION 1.A.1
Area of violation: Generators - General
Date violation determined: 09/15/1995
Date achieved compliance: 05/30/1996
Violation lead agency: State
Enforcement action: INITIAL 3008(A) COMPLIANCE
Enforcement action date: 10/31/1995
Enf. disposition status: Not reported
Enf. disp. status date: Not reported
Enforcement lead agency: State
Proposed penalty amount: Not reported
Final penalty amount: Not reported
Paid penalty amount: Not reported

Regulation violated: SR - 279.22(c)LABELS
Area of violation: Generators - General
Date violation determined: 09/15/1995
Date achieved compliance: 04/29/1996
Violation lead agency: State
Enforcement action: WRITTEN INFORMAL
Enforcement action date: 04/29/1996
Enf. disposition status: Not reported
Enf. disp. status date: Not reported
Enforcement lead agency: State
Proposed penalty amount: Not reported
Final penalty amount: Not reported
Paid penalty amount: Not reported

Regulation violated: SR - SECTION 391-11-.08
Area of violation: Generators - General
Date violation determined: 09/15/1995
Date achieved compliance: 05/30/1996
Violation lead agency: State
Enforcement action: INITIAL 3008(A) COMPLIANCE
Enforcement action date: 10/31/1995
Enf. disposition status: Not reported
Enf. disp. status date: Not reported
Enforcement lead agency: State
Proposed penalty amount: Not reported
Final penalty amount: Not reported
Paid penalty amount: Not reported

Regulation violated: SR - 279.22(c)LABELS
Area of violation: Generators - General
Date violation determined: 09/15/1995
Date achieved compliance: 04/29/1996
Violation lead agency: State
Enforcement action: WRITTEN INFORMAL
Enforcement action date: 11/15/1995
Enf. disposition status: Not reported
Enf. disp. status date: Not reported
Enforcement lead agency: State
Proposed penalty amount: Not reported
Final penalty amount: Not reported

Map ID
Direction
Distance
Elevation

MAP FINDINGS

Site

Database(s)

EDR ID Number
EPA ID Number

USAF LOCKHEED PLT NO. 6 (Continued)

1000270299

Paid penalty amount: Not reported

Regulation violated: SR - SECTION 391-3-11-.08
Area of violation: Generators - General
Date violation determined: 09/15/1995
Date achieved compliance: 05/30/1996
Violation lead agency: State
Enforcement action: INITIAL 3008(A) COMPLIANCE
Enforcement action date: 10/31/1995
Enf. disposition status: Not reported
Enf. disp. status date: Not reported
Enforcement lead agency: State
Proposed penalty amount: Not reported
Final penalty amount: Not reported
Paid penalty amount: Not reported

Regulation violated: SR - 265.173(a)
Area of violation: Generators - General
Date violation determined: 09/15/1995
Date achieved compliance: 05/30/1996
Violation lead agency: State
Enforcement action: INITIAL 3008(A) COMPLIANCE
Enforcement action date: 10/31/1995
Enf. disposition status: Not reported
Enf. disp. status date: Not reported
Enforcement lead agency: State
Proposed penalty amount: Not reported
Final penalty amount: Not reported
Paid penalty amount: Not reported

Regulation violated: SR - 262.11 HWD
Area of violation: Generators - General
Date violation determined: 09/15/1995
Date achieved compliance: 04/29/1996
Violation lead agency: State
Enforcement action: INITIAL 3008(A) COMPLIANCE
Enforcement action date: 10/31/1995
Enf. disposition status: Not reported
Enf. disp. status date: Not reported
Enforcement lead agency: State
Proposed penalty amount: Not reported
Final penalty amount: Not reported
Paid penalty amount: Not reported

Regulation violated: SR - 262.11 HWD
Area of violation: Generators - General
Date violation determined: 09/15/1995
Date achieved compliance: 04/29/1996
Violation lead agency: State
Enforcement action: WRITTEN INFORMAL
Enforcement action date: 11/15/1995
Enf. disposition status: Not reported
Enf. disp. status date: Not reported
Enforcement lead agency: State
Proposed penalty amount: Not reported
Final penalty amount: Not reported
Paid penalty amount: Not reported

Map ID
Direction
Distance
Elevation

MAP FINDINGS

Site

Database(s)

EDR ID Number
EPA ID Number

USAF LOCKHEED PLT NO. 6 (Continued)

1000270299

Regulation violated: SR - PERMIT SECTION V.D.3.
Area of violation: TSD - General Facility Standards
Date violation determined: 06/06/1995
Date achieved compliance: 09/08/1995
Violation lead agency: State
Enforcement action: VERBAL INFORMAL
Enforcement action date: 08/23/1995
Enf. disposition status: Not reported
Enf. disp. status date: Not reported
Enforcement lead agency: State
Proposed penalty amount: Not reported
Final penalty amount: Not reported
Paid penalty amount: Not reported

Regulation violated: SR - PERMIT SECTION V.D.3.
Area of violation: TSD - General Facility Standards
Date violation determined: 06/06/1995
Date achieved compliance: 09/08/1995
Violation lead agency: State
Enforcement action: VERBAL INFORMAL
Enforcement action date: 07/25/1995
Enf. disposition status: Not reported
Enf. disp. status date: Not reported
Enforcement lead agency: State
Proposed penalty amount: Not reported
Final penalty amount: Not reported
Paid penalty amount: Not reported

Regulation violated: SR - PERMIT SECTION V.D.3.
Area of violation: TSD - General Facility Standards
Date violation determined: 06/06/1995
Date achieved compliance: 09/08/1995
Violation lead agency: State
Enforcement action: VERBAL INFORMAL
Enforcement action date: 09/20/1995
Enf. disposition status: Not reported
Enf. disp. status date: Not reported
Enforcement lead agency: State
Proposed penalty amount: Not reported
Final penalty amount: Not reported
Paid penalty amount: Not reported

Regulation violated: SR - PERMIT SECT V.D.3.
Area of violation: TSD - General Facility Standards
Date violation determined: 06/06/1995
Date achieved compliance: 09/08/1995
Violation lead agency: State
Enforcement action: VERBAL INFORMAL
Enforcement action date: 08/23/1995
Enf. disposition status: Not reported
Enf. disp. status date: Not reported
Enforcement lead agency: State
Proposed penalty amount: Not reported
Final penalty amount: Not reported
Paid penalty amount: Not reported

Regulation violated: SR - PERMIT SECT V.D.3.

Map ID
Direction
Distance
Elevation

MAP FINDINGS

Site

Database(s)

EDR ID Number
EPA ID Number

USAF LOCKHEED PLT NO. 6 (Continued)

1000270299

Area of violation: TSD - General Facility Standards
Date violation determined: 06/06/1995
Date achieved compliance: 09/08/1995
Violation lead agency: State
Enforcement action: VERBAL INFORMAL
Enforcement action date: 09/20/1995
Enf. disposition status: Not reported
Enf. disp. status date: Not reported
Enforcement lead agency: State
Proposed penalty amount: Not reported
Final penalty amount: Not reported
Paid penalty amount: Not reported

Regulation violated: SR - PERMIT SECT V.D.3.
Area of violation: TSD - General Facility Standards
Date violation determined: 06/06/1995
Date achieved compliance: 09/08/1995
Violation lead agency: State
Enforcement action: VERBAL INFORMAL
Enforcement action date: 07/25/1995
Enf. disposition status: Not reported
Enf. disp. status date: Not reported
Enforcement lead agency: State
Proposed penalty amount: Not reported
Final penalty amount: Not reported
Paid penalty amount: Not reported

Regulation violated: SR - PERMIT SECT.V.D.3
Area of violation: TSD - General Facility Standards
Date violation determined: 03/09/1995
Date achieved compliance: 01/02/1996
Violation lead agency: State
Enforcement action: VERBAL INFORMAL
Enforcement action date: 05/05/1995
Enf. disposition status: Not reported
Enf. disp. status date: Not reported
Enforcement lead agency: State
Proposed penalty amount: Not reported
Final penalty amount: Not reported
Paid penalty amount: Not reported

Regulation violated: SR - PERMIT SECT.V.D.3
Area of violation: TSD - General Facility Standards
Date violation determined: 03/09/1995
Date achieved compliance: 01/02/1996
Violation lead agency: State
Enforcement action: INITIAL 3008(A) COMPLIANCE
Enforcement action date: 04/05/1995
Enf. disposition status: Not reported
Enf. disp. status date: Not reported
Enforcement lead agency: State
Proposed penalty amount: Not reported
Final penalty amount: Not reported
Paid penalty amount: Not reported

Regulation violated: SR - PERMIT SECT.V.D.3
Area of violation: TSD - General Facility Standards

Map ID
Direction
Distance
Elevation

MAP FINDINGS

Site

Database(s)

EDR ID Number
EPA ID Number

USAF LOCKHEED PLT NO. 6 (Continued)

1000270299

Date violation determined: 03/09/1995
Date achieved compliance: 01/02/1996
Violation lead agency: State
Enforcement action: VERBAL INFORMAL
Enforcement action date: 05/10/1995
Enf. disposition status: Not reported
Enf. disp. status date: Not reported
Enforcement lead agency: State
Proposed penalty amount: Not reported
Final penalty amount: Not reported
Paid penalty amount: Not reported

Regulation violated: SR - PERMIT SECT.V.D.3
Area of violation: TSD - General Facility Standards
Date violation determined: 03/09/1995
Date achieved compliance: 01/02/1996
Violation lead agency: State
Enforcement action: FINAL 3008(A) COMPLIANCE ORDER
Enforcement action date: 01/02/1996
Enf. disposition status: Not reported
Enf. disp. status date: Not reported
Enforcement lead agency: State
Proposed penalty amount: Not reported
Final penalty amount: 99000
Paid penalty amount: 99000

Regulation violated: SR - PERMIT SECT IC9
Area of violation: TSD - General Facility Standards
Date violation determined: 01/31/1995
Date achieved compliance: 01/02/1996
Violation lead agency: State
Enforcement action: VERBAL INFORMAL
Enforcement action date: 05/05/1995
Enf. disposition status: Not reported
Enf. disp. status date: Not reported
Enforcement lead agency: State
Proposed penalty amount: Not reported
Final penalty amount: Not reported
Paid penalty amount: Not reported

Regulation violated: SR - 3-11-.08 & 268.7
Area of violation: TSD - General Facility Standards
Date violation determined: 01/31/1995
Date achieved compliance: 01/02/1996
Violation lead agency: State
Enforcement action: FINAL 3008(A) COMPLIANCE ORDER
Enforcement action date: 01/02/1996
Enf. disposition status: Not reported
Enf. disp. status date: Not reported
Enforcement lead agency: State
Proposed penalty amount: Not reported
Final penalty amount: 99000
Paid penalty amount: 99000

Regulation violated: SR - SEC 391-3-11-.08
Area of violation: TSD - General Facility Standards
Date violation determined: 01/31/1995

Map ID
Direction
Distance
Elevation

MAP FINDINGS

Site

Database(s)

EDR ID Number
EPA ID Number

USAF LOCKHEED PLT NO. 6 (Continued)

1000270299

Date achieved compliance: 01/02/1996
Violation lead agency: State
Enforcement action: VERBAL INFORMAL
Enforcement action date: 05/10/1995
Enf. disposition status: Not reported
Enf. disp. status date: Not reported
Enforcement lead agency: State
Proposed penalty amount: Not reported
Final penalty amount: Not reported
Paid penalty amount: Not reported

Regulation violated: SR - PERMIT SECT V.C.5
Area of violation: TSD - General Facility Standards
Date violation determined: 01/31/1995
Date achieved compliance: 01/02/1996
Violation lead agency: State
Enforcement action: VERBAL INFORMAL
Enforcement action date: 05/10/1995
Enf. disposition status: Not reported
Enf. disp. status date: Not reported
Enforcement lead agency: State
Proposed penalty amount: Not reported
Final penalty amount: Not reported
Paid penalty amount: Not reported

Regulation violated: SR - PERMIT SECT V.D.3
Area of violation: TSD - General Facility Standards
Date violation determined: 01/31/1995
Date achieved compliance: 01/02/1996
Violation lead agency: State
Enforcement action: VERBAL INFORMAL
Enforcement action date: 05/05/1995
Enf. disposition status: Not reported
Enf. disp. status date: Not reported
Enforcement lead agency: State
Proposed penalty amount: Not reported
Final penalty amount: Not reported
Paid penalty amount: Not reported

Regulation violated: SR - PERMIT SECT V.C.5
Area of violation: TSD - General Facility Standards
Date violation determined: 01/31/1995
Date achieved compliance: 01/02/1996
Violation lead agency: State
Enforcement action: FINAL 3008(A) COMPLIANCE ORDER
Enforcement action date: 01/02/1996
Enf. disposition status: Not reported
Enf. disp. status date: Not reported
Enforcement lead agency: State
Proposed penalty amount: Not reported
Final penalty amount: 99000
Paid penalty amount: 99000

Regulation violated: SR - SEC 391-3-11-.08
Area of violation: TSD - General Facility Standards
Date violation determined: 01/31/1995
Date achieved compliance: 01/02/1996

Map ID
Direction
Distance
Elevation

MAP FINDINGS

Site

Database(s)

EDR ID Number
EPA ID Number

USAF LOCKHEED PLT NO. 6 (Continued)

1000270299

Violation lead agency: State
Enforcement action: INITIAL 3008(A) COMPLIANCE
Enforcement action date: 04/05/1995
Enf. disposition status: Not reported
Enf. disp. status date: Not reported
Enforcement lead agency: State
Proposed penalty amount: Not reported
Final penalty amount: Not reported
Paid penalty amount: Not reported

Regulation violated: SR - PERMIT SECT V.D.3
Area of violation: TSD - General Facility Standards
Date violation determined: 01/31/1995
Date achieved compliance: 01/02/1996
Violation lead agency: State
Enforcement action: VERBAL INFORMAL
Enforcement action date: 05/10/1995
Enf. disposition status: Not reported
Enf. disp. status date: Not reported
Enforcement lead agency: State
Proposed penalty amount: Not reported
Final penalty amount: Not reported
Paid penalty amount: Not reported

Regulation violated: SR - SEC 391-3-11-.08
Area of violation: TSD - General Facility Standards
Date violation determined: 01/31/1995
Date achieved compliance: 01/02/1996
Violation lead agency: State
Enforcement action: VERBAL INFORMAL
Enforcement action date: 05/05/1995
Enf. disposition status: Not reported
Enf. disp. status date: Not reported
Enforcement lead agency: State
Proposed penalty amount: Not reported
Final penalty amount: Not reported
Paid penalty amount: Not reported

Regulation violated: SR - PERMIT SECT V.D.3
Area of violation: TSD - General Facility Standards
Date violation determined: 01/31/1995
Date achieved compliance: 01/02/1996
Violation lead agency: State
Enforcement action: INITIAL 3008(A) COMPLIANCE
Enforcement action date: 04/05/1995
Enf. disposition status: Not reported
Enf. disp. status date: Not reported
Enforcement lead agency: State
Proposed penalty amount: Not reported
Final penalty amount: Not reported
Paid penalty amount: Not reported

Regulation violated: SR - PERMIT SECT V.C.5
Area of violation: TSD - General Facility Standards
Date violation determined: 01/31/1995
Date achieved compliance: 01/02/1996
Violation lead agency: State

Map ID
Direction
Distance
Elevation

MAP FINDINGS

Site

Database(s)

EDR ID Number
EPA ID Number

USAF LOCKHEED PLT NO. 6 (Continued)

1000270299

Enforcement action: VERBAL INFORMAL
Enforcement action date: 05/05/1995
Enf. disposition status: Not reported
Enf. disp. status date: Not reported
Enforcement lead agency: State
Proposed penalty amount: Not reported
Final penalty amount: Not reported
Paid penalty amount: Not reported

Regulation violated: SR - 3-11-.08 & 268.7
Area of violation: TSD - General Facility Standards
Date violation determined: 01/31/1995
Date achieved compliance: 01/02/1996
Violation lead agency: State
Enforcement action: VERBAL INFORMAL
Enforcement action date: 05/05/1995
Enf. disposition status: Not reported
Enf. disp. status date: Not reported
Enforcement lead agency: State
Proposed penalty amount: Not reported
Final penalty amount: Not reported
Paid penalty amount: Not reported

Regulation violated: SR - SEC 391-3-11-.08
Area of violation: TSD - General Facility Standards
Date violation determined: 01/31/1995
Date achieved compliance: 01/02/1996
Violation lead agency: State
Enforcement action: FINAL 3008(A) COMPLIANCE ORDER
Enforcement action date: 01/02/1996
Enf. disposition status: Not reported
Enf. disp. status date: Not reported
Enforcement lead agency: State
Proposed penalty amount: Not reported
Final penalty amount: 99000
Paid penalty amount: 99000

Regulation violated: SR - PERMIT SECT IC9
Area of violation: TSD - General Facility Standards
Date violation determined: 01/31/1995
Date achieved compliance: 01/02/1996
Violation lead agency: State
Enforcement action: INITIAL 3008(A) COMPLIANCE
Enforcement action date: 04/05/1995
Enf. disposition status: Not reported
Enf. disp. status date: Not reported
Enforcement lead agency: State
Proposed penalty amount: Not reported
Final penalty amount: Not reported
Paid penalty amount: Not reported

Regulation violated: SR - PERMIT SECT V.C.5
Area of violation: TSD - General Facility Standards
Date violation determined: 01/31/1995
Date achieved compliance: 01/02/1996
Violation lead agency: State
Enforcement action: INITIAL 3008(A) COMPLIANCE

Map ID
Direction
Distance
Elevation

MAP FINDINGS

Site

Database(s)

EDR ID Number
EPA ID Number

USAF LOCKHEED PLT NO. 6 (Continued)

1000270299

Enforcement action date: 04/05/1995
Enf. disposition status: Not reported
Enf. disp. status date: Not reported
Enforcement lead agency: State
Proposed penalty amount: Not reported
Final penalty amount: Not reported
Paid penalty amount: Not reported

Regulation violated: SR - 3-11-.08 & 268.7
Area of violation: TSD - General Facility Standards
Date violation determined: 01/31/1995
Date achieved compliance: 01/02/1996
Violation lead agency: State
Enforcement action: VERBAL INFORMAL
Enforcement action date: 05/10/1995
Enf. disposition status: Not reported
Enf. disp. status date: Not reported
Enforcement lead agency: State
Proposed penalty amount: Not reported
Final penalty amount: Not reported
Paid penalty amount: Not reported

Regulation violated: SR - PERMIT SECT V.D.3
Area of violation: TSD - General Facility Standards
Date violation determined: 01/31/1995
Date achieved compliance: 01/02/1996
Violation lead agency: State
Enforcement action: FINAL 3008(A) COMPLIANCE ORDER
Enforcement action date: 01/02/1996
Enf. disposition status: Not reported
Enf. disp. status date: Not reported
Enforcement lead agency: State
Proposed penalty amount: Not reported
Final penalty amount: 99000
Paid penalty amount: 99000

Regulation violated: SR - 264.175(b)(1)
Area of violation: TSD - General Facility Standards
Date violation determined: 01/31/1995
Date achieved compliance: 03/02/1995
Violation lead agency: State
Enforcement action: WRITTEN INFORMAL
Enforcement action date: 01/31/1995
Enf. disposition status: Not reported
Enf. disp. status date: Not reported
Enforcement lead agency: State
Proposed penalty amount: Not reported
Final penalty amount: Not reported
Paid penalty amount: Not reported

Regulation violated: SR - PERMIT SECT IC9
Area of violation: TSD - General Facility Standards
Date violation determined: 01/31/1995
Date achieved compliance: 01/02/1996
Violation lead agency: State
Enforcement action: FINAL 3008(A) COMPLIANCE ORDER
Enforcement action date: 01/02/1996

Map ID
Direction
Distance
Elevation

MAP FINDINGS

Site

Database(s)

EDR ID Number
EPA ID Number

USAF LOCKHEED PLT NO. 6 (Continued)

1000270299

Enf. disposition status: Not reported
Enf. disp. status date: Not reported
Enforcement lead agency: State
Proposed penalty amount: Not reported
Final penalty amount: 99000
Paid penalty amount: 99000

Regulation violated: SR - PERMIT SECT IC9
Area of violation: TSD - General Facility Standards
Date violation determined: 01/31/1995
Date achieved compliance: 01/02/1996
Violation lead agency: State
Enforcement action: VERBAL INFORMAL
Enforcement action date: 05/10/1995
Enf. disposition status: Not reported
Enf. disp. status date: Not reported
Enforcement lead agency: State
Proposed penalty amount: Not reported
Final penalty amount: Not reported
Paid penalty amount: Not reported

Regulation violated: SR - 264.175(b)(1)
Area of violation: TSD - Container Use and Management
Date violation determined: 01/30/1995
Date achieved compliance: 03/02/1995
Violation lead agency: State
Enforcement action: Not reported
Enforcement action date: Not reported
Enf. disposition status: Not reported
Enf. disp. status date: Not reported
Enforcement lead agency: Not reported
Proposed penalty amount: Not reported
Final penalty amount: Not reported
Paid penalty amount: Not reported

Regulation violated: SR - PERMIT SECT V.B. & V.D.3
Area of violation: TSD - General Facility Standards
Date violation determined: 01/20/1995
Date achieved compliance: 01/02/1996
Violation lead agency: State
Enforcement action: VERBAL INFORMAL
Enforcement action date: 05/10/1995
Enf. disposition status: Not reported
Enf. disp. status date: Not reported
Enforcement lead agency: State
Proposed penalty amount: Not reported
Final penalty amount: Not reported
Paid penalty amount: Not reported

Regulation violated: SR - PERMIT SECT I.A.1
Area of violation: TSD - General Facility Standards
Date violation determined: 01/20/1995
Date achieved compliance: 01/02/1996
Violation lead agency: State
Enforcement action: FINAL 3008(A) COMPLIANCE ORDER
Enforcement action date: 01/02/1996
Enf. disposition status: Not reported

Map ID
Direction
Distance
Elevation

MAP FINDINGS

Site

Database(s)

EDR ID Number
EPA ID Number

USAF LOCKHEED PLT NO. 6 (Continued)

1000270299

Enf. disp. status date: Not reported
Enforcement lead agency: State
Proposed penalty amount: Not reported
Final penalty amount: 99000
Paid penalty amount: 99000

Regulation violated: SR - 264.90 264.101
Area of violation: TSD IS-Ground-Water Monitoring
Date violation determined: 01/20/1995
Date achieved compliance: 01/02/1996
Violation lead agency: State
Enforcement action: VERBAL INFORMAL
Enforcement action date: 05/05/1995
Enf. disposition status: Not reported
Enf. disp. status date: Not reported
Enforcement lead agency: State
Proposed penalty amount: Not reported
Final penalty amount: Not reported
Paid penalty amount: Not reported

Regulation violated: SR - PERMIT SECT I.A.1
Area of violation: TSD - General Facility Standards
Date violation determined: 01/20/1995
Date achieved compliance: 01/02/1996
Violation lead agency: State
Enforcement action: INITIAL 3008(A) COMPLIANCE
Enforcement action date: 04/05/1995
Enf. disposition status: Not reported
Enf. disp. status date: Not reported
Enforcement lead agency: State
Proposed penalty amount: Not reported
Final penalty amount: Not reported
Paid penalty amount: Not reported

Regulation violated: SR - 264.220 264.23
Area of violation: TSD - Surface Impoundment Standards
Date violation determined: 01/20/1995
Date achieved compliance: 01/02/1996
Violation lead agency: State
Enforcement action: INITIAL 3008(A) COMPLIANCE
Enforcement action date: 04/05/1995
Enf. disposition status: Not reported
Enf. disp. status date: Not reported
Enforcement lead agency: State
Proposed penalty amount: Not reported
Final penalty amount: Not reported
Paid penalty amount: Not reported

Regulation violated: SR - PERMIT SECT I.A.1
Area of violation: TSD - General Facility Standards
Date violation determined: 01/20/1995
Date achieved compliance: 01/02/1996
Violation lead agency: State
Enforcement action: VERBAL INFORMAL
Enforcement action date: 05/05/1995
Enf. disposition status: Not reported
Enf. disp. status date: Not reported

Map ID
Direction
Distance
Elevation

MAP FINDINGS

Site

Database(s)

EDR ID Number
EPA ID Number

USAF LOCKHEED PLT NO. 6 (Continued)

1000270299

Enforcement lead agency: State
Proposed penalty amount: Not reported
Final penalty amount: Not reported
Paid penalty amount: Not reported

Regulation violated: SR - PERMIT SECT V.B. & V.D.3
Area of violation: TSD - General Facility Standards
Date violation determined: 01/20/1995
Date achieved compliance: 01/02/1996
Violation lead agency: State
Enforcement action: FINAL 3008(A) COMPLIANCE ORDER
Enforcement action date: 01/02/1996
Enf. disposition status: Not reported
Enf. disp. status date: Not reported
Enforcement lead agency: State
Proposed penalty amount: Not reported
Final penalty amount: 99000
Paid penalty amount: 99000

Regulation violated: SR - 264.220 264.23
Area of violation: TSD - Surface Impoundment Standards
Date violation determined: 01/20/1995
Date achieved compliance: 01/02/1996
Violation lead agency: State
Enforcement action: VERBAL INFORMAL
Enforcement action date: 05/05/1995
Enf. disposition status: Not reported
Enf. disp. status date: Not reported
Enforcement lead agency: State
Proposed penalty amount: Not reported
Final penalty amount: Not reported
Paid penalty amount: Not reported

Regulation violated: SR - 264.220 264.23
Area of violation: TSD - Surface Impoundment Standards
Date violation determined: 01/20/1995
Date achieved compliance: 01/02/1996
Violation lead agency: State
Enforcement action: FINAL 3008(A) COMPLIANCE ORDER
Enforcement action date: 01/02/1996
Enf. disposition status: Not reported
Enf. disp. status date: Not reported
Enforcement lead agency: State
Proposed penalty amount: Not reported
Final penalty amount: 99000
Paid penalty amount: 99000

Regulation violated: SR - 264.90 264.101
Area of violation: TSD IS-Ground-Water Monitoring
Date violation determined: 01/20/1995
Date achieved compliance: 01/02/1996
Violation lead agency: State
Enforcement action: FINAL 3008(A) COMPLIANCE ORDER
Enforcement action date: 01/02/1996
Enf. disposition status: Not reported
Enf. disp. status date: Not reported
Enforcement lead agency: State

Map ID
Direction
Distance
Elevation

MAP FINDINGS

Site

Database(s)

EDR ID Number
EPA ID Number

USAF LOCKHEED PLT NO. 6 (Continued)

1000270299

Proposed penalty amount: Not reported
Final penalty amount: 99000
Paid penalty amount: 99000

Regulation violated: SR - PERMIT SECT V.B. & V.D.3
Area of violation: TSD - General Facility Standards
Date violation determined: 01/20/1995
Date achieved compliance: 01/02/1996
Violation lead agency: State
Enforcement action: VERBAL INFORMAL
Enforcement action date: 05/05/1995
Enf. disposition status: Not reported
Enf. disp. status date: Not reported
Enforcement lead agency: State
Proposed penalty amount: Not reported
Final penalty amount: Not reported
Paid penalty amount: Not reported

Regulation violated: SR - 264.220 264.23
Area of violation: TSD - Surface Impoundment Standards
Date violation determined: 01/20/1995
Date achieved compliance: 01/02/1996
Violation lead agency: State
Enforcement action: VERBAL INFORMAL
Enforcement action date: 05/10/1995
Enf. disposition status: Not reported
Enf. disp. status date: Not reported
Enforcement lead agency: State
Proposed penalty amount: Not reported
Final penalty amount: Not reported
Paid penalty amount: Not reported

Regulation violated: SR - PERMIT SECT I.A.1
Area of violation: TSD - General Facility Standards
Date violation determined: 01/20/1995
Date achieved compliance: 01/02/1996
Violation lead agency: State
Enforcement action: VERBAL INFORMAL
Enforcement action date: 05/10/1995
Enf. disposition status: Not reported
Enf. disp. status date: Not reported
Enforcement lead agency: State
Proposed penalty amount: Not reported
Final penalty amount: Not reported
Paid penalty amount: Not reported

Regulation violated: SR - 264.90 264.101
Area of violation: TSD IS-Ground-Water Monitoring
Date violation determined: 01/20/1995
Date achieved compliance: 01/02/1996
Violation lead agency: State
Enforcement action: VERBAL INFORMAL
Enforcement action date: 05/10/1995
Enf. disposition status: Not reported
Enf. disp. status date: Not reported
Enforcement lead agency: State
Proposed penalty amount: Not reported

Map ID
Direction
Distance
Elevation

MAP FINDINGS

Site

Database(s)

EDR ID Number
EPA ID Number

USAF LOCKHEED PLT NO. 6 (Continued)

1000270299

Final penalty amount: Not reported
Paid penalty amount: Not reported

Regulation violated: SR - 264.90 264.101
Area of violation: TSD IS-Ground-Water Monitoring
Date violation determined: 01/20/1995
Date achieved compliance: 01/02/1996
Violation lead agency: State
Enforcement action: INITIAL 3008(A) COMPLIANCE
Enforcement action date: 04/05/1995
Enf. disposition status: Not reported
Enf. disp. status date: Not reported
Enforcement lead agency: State
Proposed penalty amount: Not reported
Final penalty amount: Not reported
Paid penalty amount: Not reported

Regulation violated: SR - PERMIT SECT V.B. & V.D.3
Area of violation: TSD - General Facility Standards
Date violation determined: 01/20/1995
Date achieved compliance: 01/02/1996
Violation lead agency: State
Enforcement action: INITIAL 3008(A) COMPLIANCE
Enforcement action date: 04/05/1995
Enf. disposition status: Not reported
Enf. disp. status date: Not reported
Enforcement lead agency: State
Proposed penalty amount: Not reported
Final penalty amount: Not reported
Paid penalty amount: Not reported

Regulation violated: SR - PERMIT SECT V.A.2.
Area of violation: TSD - General Facility Standards
Date violation determined: 12/02/1994
Date achieved compliance: 01/02/1996
Violation lead agency: State
Enforcement action: INITIAL 3008(A) COMPLIANCE
Enforcement action date: 04/05/1995
Enf. disposition status: Not reported
Enf. disp. status date: Not reported
Enforcement lead agency: State
Proposed penalty amount: Not reported
Final penalty amount: Not reported
Paid penalty amount: Not reported

Regulation violated: PC - PERMIT SECT II.B.5.
Area of violation: TSD - General Facility Standards
Date violation determined: 12/02/1994
Date achieved compliance: 01/02/1996
Violation lead agency: State
Enforcement action: FINAL 3008(A) COMPLIANCE ORDER
Enforcement action date: 01/02/1996
Enf. disposition status: Not reported
Enf. disp. status date: Not reported
Enforcement lead agency: State
Proposed penalty amount: Not reported
Final penalty amount: 99000

Map ID
Direction
Distance
Elevation

MAP FINDINGS

Site

Database(s)

EDR ID Number
EPA ID Number

USAF LOCKHEED PLT NO. 6 (Continued)

1000270299

Paid penalty amount: 99000

Regulation violated: SR - PERMIT SECT V.A.3.
Area of violation: TSD - General Facility Standards
Date violation determined: 12/02/1994
Date achieved compliance: 01/02/1996
Violation lead agency: State
Enforcement action: VERBAL INFORMAL
Enforcement action date: 05/10/1995
Enf. disposition status: Not reported
Enf. disp. status date: Not reported
Enforcement lead agency: State
Proposed penalty amount: Not reported
Final penalty amount: Not reported
Paid penalty amount: Not reported

Regulation violated: SR - 262.40(c)
Area of violation: Generators - General
Date violation determined: 12/02/1994
Date achieved compliance: 01/02/1996
Violation lead agency: State
Enforcement action: VERBAL INFORMAL
Enforcement action date: 05/10/1995
Enf. disposition status: Not reported
Enf. disp. status date: Not reported
Enforcement lead agency: State
Proposed penalty amount: Not reported
Final penalty amount: Not reported
Paid penalty amount: Not reported

Regulation violated: PC - PERMIT SECT I.A.A
Area of violation: TSD - General Facility Standards
Date violation determined: 12/02/1994
Date achieved compliance: 01/02/1996
Violation lead agency: State
Enforcement action: VERBAL INFORMAL
Enforcement action date: 05/05/1995
Enf. disposition status: Not reported
Enf. disp. status date: Not reported
Enforcement lead agency: State
Proposed penalty amount: Not reported
Final penalty amount: Not reported
Paid penalty amount: Not reported

Regulation violated: SR - 262.11
Area of violation: Generators - General
Date violation determined: 12/02/1994
Date achieved compliance: 01/02/1996
Violation lead agency: State
Enforcement action: INITIAL 3008(A) COMPLIANCE
Enforcement action date: 04/05/1995
Enf. disposition status: Not reported
Enf. disp. status date: Not reported
Enforcement lead agency: State
Proposed penalty amount: Not reported
Final penalty amount: Not reported
Paid penalty amount: Not reported

Map ID
Direction
Distance
Elevation

MAP FINDINGS

Site

Database(s)

EDR ID Number
EPA ID Number

USAF LOCKHEED PLT NO. 6 (Continued)

1000270299

Regulation violated: PC - PERMIT SECT II.B.5.
Area of violation: TSD - General Facility Standards
Date violation determined: 12/02/1994
Date achieved compliance: 01/02/1996
Violation lead agency: State
Enforcement action: INITIAL 3008(A) COMPLIANCE
Enforcement action date: 04/05/1995
Enf. disposition status: Not reported
Enf. disp. status date: Not reported
Enforcement lead agency: State
Proposed penalty amount: Not reported
Final penalty amount: Not reported
Paid penalty amount: Not reported

Regulation violated: SR - 262.34(c)(1)
Area of violation: Generators - General
Date violation determined: 12/02/1994
Date achieved compliance: 01/02/1996
Violation lead agency: State
Enforcement action: INITIAL 3008(A) COMPLIANCE
Enforcement action date: 04/05/1995
Enf. disposition status: Not reported
Enf. disp. status date: Not reported
Enforcement lead agency: State
Proposed penalty amount: Not reported
Final penalty amount: Not reported
Paid penalty amount: Not reported

Regulation violated: PC - PERMIT SECT I.A.A
Area of violation: TSD - General Facility Standards
Date violation determined: 12/02/1994
Date achieved compliance: 01/02/1996
Violation lead agency: State
Enforcement action: VERBAL INFORMAL
Enforcement action date: 05/10/1995
Enf. disposition status: Not reported
Enf. disp. status date: Not reported
Enforcement lead agency: State
Proposed penalty amount: Not reported
Final penalty amount: Not reported
Paid penalty amount: Not reported

Regulation violated: PC - PERMIT SECT 11.B.10
Area of violation: TSD - General Facility Standards
Date violation determined: 12/02/1994
Date achieved compliance: 01/02/1996
Violation lead agency: State
Enforcement action: FINAL 3008(A) COMPLIANCE ORDER
Enforcement action date: 01/02/1996
Enf. disposition status: Not reported
Enf. disp. status date: Not reported
Enforcement lead agency: State
Proposed penalty amount: Not reported
Final penalty amount: 99000
Paid penalty amount: 99000

Regulation violated: PC - PERMIT SECT 11.B.10

Map ID
Direction
Distance
Elevation

MAP FINDINGS

Site

Database(s)

EDR ID Number
EPA ID Number

USAF LOCKHEED PLT NO. 6 (Continued)

1000270299

Area of violation: TSD - General Facility Standards
Date violation determined: 12/02/1994
Date achieved compliance: 01/02/1996
Violation lead agency: State
Enforcement action: INITIAL 3008(A) COMPLIANCE
Enforcement action date: 04/05/1995
Enf. disposition status: Not reported
Enf. disp. status date: Not reported
Enforcement lead agency: State
Proposed penalty amount: Not reported
Final penalty amount: Not reported
Paid penalty amount: Not reported

Regulation violated: PC - PSECT II.B. & 264.175(b)(1) 1
Area of violation: TSD - General Facility Standards
Date violation determined: 12/02/1994
Date achieved compliance: 01/02/1996
Violation lead agency: State
Enforcement action: VERBAL INFORMAL
Enforcement action date: 05/05/1995
Enf. disposition status: Not reported
Enf. disp. status date: Not reported
Enforcement lead agency: State
Proposed penalty amount: Not reported
Final penalty amount: Not reported
Paid penalty amount: Not reported

Regulation violated: PC - PERMIT SECTION V.D.3.
Area of violation: TSD - General Facility Standards
Date violation determined: 12/02/1994
Date achieved compliance: 01/02/1996
Violation lead agency: State
Enforcement action: INITIAL 3008(A) COMPLIANCE
Enforcement action date: 04/05/1995
Enf. disposition status: Not reported
Enf. disp. status date: Not reported
Enforcement lead agency: State
Proposed penalty amount: Not reported
Final penalty amount: Not reported
Paid penalty amount: Not reported

Regulation violated: PC - PERMIT SECT II.B.5.
Area of violation: TSD - General Facility Standards
Date violation determined: 12/02/1994
Date achieved compliance: 01/02/1996
Violation lead agency: State
Enforcement action: VERBAL INFORMAL
Enforcement action date: 05/05/1995
Enf. disposition status: Not reported
Enf. disp. status date: Not reported
Enforcement lead agency: State
Proposed penalty amount: Not reported
Final penalty amount: Not reported
Paid penalty amount: Not reported

Regulation violated: PC - PERMIT SECT II.B.5
Area of violation: TSD - General Facility Standards

Map ID
Direction
Distance
Elevation

MAP FINDINGS

Site

Database(s)

EDR ID Number
EPA ID Number

USAF LOCKHEED PLT NO. 6 (Continued)

1000270299

Date violation determined: 12/02/1994
Date achieved compliance: 01/02/1996
Violation lead agency: State
Enforcement action: VERBAL INFORMAL
Enforcement action date: 05/10/1995
Enf. disposition status: Not reported
Enf. disp. status date: Not reported
Enforcement lead agency: State
Proposed penalty amount: Not reported
Final penalty amount: Not reported
Paid penalty amount: Not reported

Regulation violated: SR - 262.34(c)(1)
Area of violation: Generators - General
Date violation determined: 12/02/1994
Date achieved compliance: 01/02/1996
Violation lead agency: State
Enforcement action: VERBAL INFORMAL
Enforcement action date: 05/05/1995
Enf. disposition status: Not reported
Enf. disp. status date: Not reported
Enforcement lead agency: State
Proposed penalty amount: Not reported
Final penalty amount: Not reported
Paid penalty amount: Not reported

Regulation violated: PC - 264.175(b)(2)
Area of violation: TSD - General Facility Standards
Date violation determined: 12/02/1994
Date achieved compliance: 01/02/1996
Violation lead agency: State
Enforcement action: FINAL 3008(A) COMPLIANCE ORDER
Enforcement action date: 01/02/1996
Enf. disposition status: Not reported
Enf. disp. status date: Not reported
Enforcement lead agency: State
Proposed penalty amount: Not reported
Final penalty amount: 99000
Paid penalty amount: 99000

Regulation violated: PC - 264.175(b)(2)
Area of violation: TSD - General Facility Standards
Date violation determined: 12/02/1994
Date achieved compliance: 01/02/1996
Violation lead agency: State
Enforcement action: VERBAL INFORMAL
Enforcement action date: 05/05/1995
Enf. disposition status: Not reported
Enf. disp. status date: Not reported
Enforcement lead agency: State
Proposed penalty amount: Not reported
Final penalty amount: Not reported
Paid penalty amount: Not reported

Regulation violated: PC - PERMIT SECT 11.B.10
Area of violation: TSD - General Facility Standards
Date violation determined: 12/02/1994

Map ID
Direction
Distance
Elevation

MAP FINDINGS

Site

Database(s)

EDR ID Number
EPA ID Number

USAF LOCKHEED PLT NO. 6 (Continued)

1000270299

Date achieved compliance: 01/02/1996
Violation lead agency: State
Enforcement action: VERBAL INFORMAL
Enforcement action date: 05/05/1995
Enf. disposition status: Not reported
Enf. disp. status date: Not reported
Enforcement lead agency: State
Proposed penalty amount: Not reported
Final penalty amount: Not reported
Paid penalty amount: Not reported

Regulation violated: SR - 262.34(C)(1)
Area of violation: Generators - General
Date violation determined: 12/02/1994
Date achieved compliance: 01/02/1996
Violation lead agency: State
Enforcement action: VERBAL INFORMAL
Enforcement action date: 05/05/1995
Enf. disposition status: Not reported
Enf. disp. status date: Not reported
Enforcement lead agency: State
Proposed penalty amount: Not reported
Final penalty amount: Not reported
Paid penalty amount: Not reported

Regulation violated: SR - PERMIT SECT V.A.3.
Area of violation: TSD - General Facility Standards
Date violation determined: 12/02/1994
Date achieved compliance: 01/02/1996
Violation lead agency: State
Enforcement action: FINAL 3008(A) COMPLIANCE ORDER
Enforcement action date: 01/02/1996
Enf. disposition status: Not reported
Enf. disp. status date: Not reported
Enforcement lead agency: State
Proposed penalty amount: Not reported
Final penalty amount: 99000
Paid penalty amount: 99000

Regulation violated: SR - 262.40
Area of violation: Generators - General
Date violation determined: 12/02/1994
Date achieved compliance: 01/02/1996
Violation lead agency: State
Enforcement action: VERBAL INFORMAL
Enforcement action date: 05/05/1995
Enf. disposition status: Not reported
Enf. disp. status date: Not reported
Enforcement lead agency: State
Proposed penalty amount: Not reported
Final penalty amount: Not reported
Paid penalty amount: Not reported

Regulation violated: PC - PERMIT SECT II.B.5
Area of violation: TSD - General Facility Standards
Date violation determined: 12/02/1994
Date achieved compliance: 01/02/1996

Map ID
Direction
Distance
Elevation

MAP FINDINGS

Site

Database(s)

EDR ID Number
EPA ID Number

USAF LOCKHEED PLT NO. 6 (Continued)

1000270299

Violation lead agency: State
Enforcement action: INITIAL 3008(A) COMPLIANCE
Enforcement action date: 04/05/1995
Enf. disposition status: Not reported
Enf. disp. status date: Not reported
Enforcement lead agency: State
Proposed penalty amount: Not reported
Final penalty amount: Not reported
Paid penalty amount: Not reported

Regulation violated: SR - PERMIT SECT V.A.2.
Area of violation: TSD - General Facility Standards
Date violation determined: 12/02/1994
Date achieved compliance: 01/02/1996
Violation lead agency: State
Enforcement action: VERBAL INFORMAL
Enforcement action date: 05/05/1995
Enf. disposition status: Not reported
Enf. disp. status date: Not reported
Enforcement lead agency: State
Proposed penalty amount: Not reported
Final penalty amount: Not reported
Paid penalty amount: Not reported

Regulation violated: PC - PERMIT SECT II.B.5.
Area of violation: TSD - General Facility Standards
Date violation determined: 12/02/1994
Date achieved compliance: 01/02/1996
Violation lead agency: State
Enforcement action: VERBAL INFORMAL
Enforcement action date: 05/10/1995
Enf. disposition status: Not reported
Enf. disp. status date: Not reported
Enforcement lead agency: State
Proposed penalty amount: Not reported
Final penalty amount: Not reported
Paid penalty amount: Not reported

Regulation violated: SR - PERMIT SECT V.A.2.
Area of violation: TSD - General Facility Standards
Date violation determined: 12/02/1994
Date achieved compliance: 01/02/1996
Violation lead agency: State
Enforcement action: FINAL 3008(A) COMPLIANCE ORDER
Enforcement action date: 01/02/1996
Enf. disposition status: Not reported
Enf. disp. status date: Not reported
Enforcement lead agency: State
Proposed penalty amount: Not reported
Final penalty amount: 99000
Paid penalty amount: 99000

Regulation violated: SR - 262.34(A)(1)(ii)
Area of violation: Generators - General
Date violation determined: 12/02/1994
Date achieved compliance: 01/02/1996
Violation lead agency: State

Map ID
Direction
Distance
Elevation

MAP FINDINGS

Site

Database(s)

EDR ID Number
EPA ID Number

USAF LOCKHEED PLT NO. 6 (Continued)

1000270299

Enforcement action: VERBAL INFORMAL
Enforcement action date: 05/05/1995
Enf. disposition status: Not reported
Enf. disp. status date: Not reported
Enforcement lead agency: State
Proposed penalty amount: Not reported
Final penalty amount: Not reported
Paid penalty amount: Not reported

Regulation violated: SR - 262.34(C)(1)
Area of violation: Generators - General
Date violation determined: 12/02/1994
Date achieved compliance: 01/02/1996
Violation lead agency: State
Enforcement action: VERBAL INFORMAL
Enforcement action date: 05/10/1995
Enf. disposition status: Not reported
Enf. disp. status date: Not reported
Enforcement lead agency: State
Proposed penalty amount: Not reported
Final penalty amount: Not reported
Paid penalty amount: Not reported

Regulation violated: SR - 262.40(c)
Area of violation: Generators - General
Date violation determined: 12/02/1994
Date achieved compliance: 01/02/1996
Violation lead agency: State
Enforcement action: INITIAL 3008(A) COMPLIANCE
Enforcement action date: 04/05/1995
Enf. disposition status: Not reported
Enf. disp. status date: Not reported
Enforcement lead agency: State
Proposed penalty amount: Not reported
Final penalty amount: Not reported
Paid penalty amount: Not reported

Regulation violated: SR - PERMIT SECT V.A.2.
Area of violation: TSD - General Facility Standards
Date violation determined: 12/02/1994
Date achieved compliance: 01/02/1996
Violation lead agency: State
Enforcement action: VERBAL INFORMAL
Enforcement action date: 05/10/1995
Enf. disposition status: Not reported
Enf. disp. status date: Not reported
Enforcement lead agency: State
Proposed penalty amount: Not reported
Final penalty amount: Not reported
Paid penalty amount: Not reported

Regulation violated: SR - PERMIT SECT V.D.3.
Area of violation: TSD - General Facility Standards
Date violation determined: 12/02/1994
Date achieved compliance: 01/02/1996
Violation lead agency: State
Enforcement action: FINAL 3008(A) COMPLIANCE ORDER

Map ID
Direction
Distance
Elevation

MAP FINDINGS

Site

Database(s)

EDR ID Number
EPA ID Number

USAF LOCKHEED PLT NO. 6 (Continued)

1000270299

Enforcement action date: 01/02/1996
Enf. disposition status: Not reported
Enf. disp. status date: Not reported
Enforcement lead agency: State
Proposed penalty amount: Not reported
Final penalty amount: 99000
Paid penalty amount: 99000

Regulation violated: PC - PERMIT SECT I.A.A
Area of violation: TSD - General Facility Standards
Date violation determined: 12/02/1994
Date achieved compliance: 01/02/1996
Violation lead agency: State
Enforcement action: FINAL 3008(A) COMPLIANCE ORDER
Enforcement action date: 01/02/1996
Enf. disposition status: Not reported
Enf. disp. status date: Not reported
Enforcement lead agency: State
Proposed penalty amount: Not reported
Final penalty amount: 99000
Paid penalty amount: 99000

Regulation violated: SR - PERMIT SECTION V.A.3.
Area of violation: TSD - General Facility Standards
Date violation determined: 12/02/1994
Date achieved compliance: 01/02/1996
Violation lead agency: State
Enforcement action: INITIAL 3008(A) COMPLIANCE
Enforcement action date: 04/05/1995
Enf. disposition status: Not reported
Enf. disp. status date: Not reported
Enforcement lead agency: State
Proposed penalty amount: Not reported
Final penalty amount: Not reported
Paid penalty amount: Not reported

Regulation violated: PC - PERMIT SECT II.B.5
Area of violation: TSD - General Facility Standards
Date violation determined: 12/02/1994
Date achieved compliance: 01/02/1996
Violation lead agency: State
Enforcement action: VERBAL INFORMAL
Enforcement action date: 05/05/1995
Enf. disposition status: Not reported
Enf. disp. status date: Not reported
Enforcement lead agency: State
Proposed penalty amount: Not reported
Final penalty amount: Not reported
Paid penalty amount: Not reported

Regulation violated: SR - 262.34(c)(1)
Area of violation: Generators - General
Date violation determined: 12/02/1994
Date achieved compliance: 01/02/1996
Violation lead agency: State
Enforcement action: FINAL 3008(A) COMPLIANCE ORDER
Enforcement action date: 01/02/1996

Map ID
Direction
Distance
Elevation

MAP FINDINGS

Site

Database(s)

EDR ID Number
EPA ID Number

USAF LOCKHEED PLT NO. 6 (Continued)

1000270299

Enf. disposition status: Not reported
Enf. disp. status date: Not reported
Enforcement lead agency: State
Proposed penalty amount: Not reported
Final penalty amount: 99000
Paid penalty amount: 99000

Regulation violated: SR - 262.40(c)
Area of violation: Generators - General
Date violation determined: 12/02/1994
Date achieved compliance: 01/02/1996
Violation lead agency: State
Enforcement action: FINAL 3008(A) COMPLIANCE ORDER
Enforcement action date: 01/02/1996
Enf. disposition status: Not reported
Enf. disp. status date: Not reported
Enforcement lead agency: State
Proposed penalty amount: Not reported
Final penalty amount: 99000
Paid penalty amount: 99000

Regulation violated: SR - 262.34(A)(1)(ii)
Area of violation: Generators - General
Date violation determined: 12/02/1994
Date achieved compliance: 01/02/1996
Violation lead agency: State
Enforcement action: VERBAL INFORMAL
Enforcement action date: 05/10/1995
Enf. disposition status: Not reported
Enf. disp. status date: Not reported
Enforcement lead agency: State
Proposed penalty amount: Not reported
Final penalty amount: Not reported
Paid penalty amount: Not reported

Regulation violated: SR - 262.40(c)
Area of violation: Generators - General
Date violation determined: 12/02/1994
Date achieved compliance: 01/02/1996
Violation lead agency: State
Enforcement action: VERBAL INFORMAL
Enforcement action date: 05/05/1995
Enf. disposition status: Not reported
Enf. disp. status date: Not reported
Enforcement lead agency: State
Proposed penalty amount: Not reported
Final penalty amount: Not reported
Paid penalty amount: Not reported

Regulation violated: SR - PERMIT SECTION V.A.2.
Area of violation: TSD - General Facility Standards
Date violation determined: 12/02/1994
Date achieved compliance: 01/02/1996
Violation lead agency: State
Enforcement action: FINAL 3008(A) COMPLIANCE ORDER
Enforcement action date: 01/02/1996
Enf. disposition status: Not reported

Map ID
Direction
Distance
Elevation

MAP FINDINGS

Site

Database(s)

EDR ID Number
EPA ID Number

USAF LOCKHEED PLT NO. 6 (Continued)

1000270299

Enf. disp. status date: Not reported
Enforcement lead agency: State
Proposed penalty amount: Not reported
Final penalty amount: 99000
Paid penalty amount: 99000

Regulation violated: SR - 262.34(A)(1)(ii)
Area of violation: Generators - General
Date violation determined: 12/02/1994
Date achieved compliance: 01/02/1996
Violation lead agency: State
Enforcement action: INITIAL 3008(A) COMPLIANCE
Enforcement action date: 04/05/1995
Enf. disposition status: Not reported
Enf. disp. status date: Not reported
Enforcement lead agency: State
Proposed penalty amount: Not reported
Final penalty amount: Not reported
Paid penalty amount: Not reported

Regulation violated: SR - 262.34(c)(1)
Area of violation: Generators - General
Date violation determined: 12/02/1994
Date achieved compliance: 01/02/1996
Violation lead agency: State
Enforcement action: VERBAL INFORMAL
Enforcement action date: 05/10/1995
Enf. disposition status: Not reported
Enf. disp. status date: Not reported
Enforcement lead agency: State
Proposed penalty amount: Not reported
Final penalty amount: Not reported
Paid penalty amount: Not reported

Regulation violated: PC - PERMIT SECTION V.D.3.
Area of violation: TSD - General Facility Standards
Date violation determined: 12/02/1994
Date achieved compliance: 01/02/1996
Violation lead agency: State
Enforcement action: FINAL 3008(A) COMPLIANCE ORDER
Enforcement action date: 01/02/1996
Enf. disposition status: Not reported
Enf. disp. status date: Not reported
Enforcement lead agency: State
Proposed penalty amount: Not reported
Final penalty amount: 99000
Paid penalty amount: 99000

Regulation violated: PC - PERMIT SECT II.B.5
Area of violation: TSD - General Facility Standards
Date violation determined: 12/02/1994
Date achieved compliance: 01/02/1996
Violation lead agency: State
Enforcement action: FINAL 3008(A) COMPLIANCE ORDER
Enforcement action date: 01/02/1996
Enf. disposition status: Not reported
Enf. disp. status date: Not reported

Map ID
Direction
Distance
Elevation

MAP FINDINGS

Site

Database(s)

EDR ID Number
EPA ID Number

USAF LOCKHEED PLT NO. 6 (Continued)

1000270299

Enforcement lead agency: State
Proposed penalty amount: Not reported
Final penalty amount: 99000
Paid penalty amount: 99000

Regulation violated: PC - 264.175(b)(2)
Area of violation: TSD - General Facility Standards
Date violation determined: 12/02/1994
Date achieved compliance: 01/02/1996
Violation lead agency: State
Enforcement action: VERBAL INFORMAL
Enforcement action date: 05/10/1995
Enf. disposition status: Not reported
Enf. disp. status date: Not reported
Enforcement lead agency: State
Proposed penalty amount: Not reported
Final penalty amount: Not reported
Paid penalty amount: Not reported

Regulation violated: SR - PERMIT SECTION V.A.2.
Area of violation: TSD - General Facility Standards
Date violation determined: 12/02/1994
Date achieved compliance: 01/02/1996
Violation lead agency: State
Enforcement action: INITIAL 3008(A) COMPLIANCE
Enforcement action date: 04/05/1995
Enf. disposition status: Not reported
Enf. disp. status date: Not reported
Enforcement lead agency: State
Proposed penalty amount: Not reported
Final penalty amount: Not reported
Paid penalty amount: Not reported

Regulation violated: SR - PERMIT SECTION V.A.3.
Area of violation: TSD - General Facility Standards
Date violation determined: 12/02/1994
Date achieved compliance: 01/02/1996
Violation lead agency: State
Enforcement action: FINAL 3008(A) COMPLIANCE ORDER
Enforcement action date: 01/02/1996
Enf. disposition status: Not reported
Enf. disp. status date: Not reported
Enforcement lead agency: State
Proposed penalty amount: Not reported
Final penalty amount: 99000
Paid penalty amount: 99000

Regulation violated: SR - 262.11
Area of violation: Generators - General
Date violation determined: 12/02/1994
Date achieved compliance: 01/02/1996
Violation lead agency: State
Enforcement action: VERBAL INFORMAL
Enforcement action date: 05/10/1995
Enf. disposition status: Not reported
Enf. disp. status date: Not reported
Enforcement lead agency: State

Map ID
Direction
Distance
Elevation

MAP FINDINGS

Site

Database(s)

EDR ID Number
EPA ID Number

USAF LOCKHEED PLT NO. 6 (Continued)

1000270299

Proposed penalty amount: Not reported
Final penalty amount: Not reported
Paid penalty amount: Not reported

Regulation violated: SR - PERMIT SECT V.A.3.
Area of violation: TSD - General Facility Standards
Date violation determined: 12/02/1994
Date achieved compliance: 01/02/1996
Violation lead agency: State
Enforcement action: INITIAL 3008(A) COMPLIANCE
Enforcement action date: 04/05/1995
Enf. disposition status: Not reported
Enf. disp. status date: Not reported
Enforcement lead agency: State
Proposed penalty amount: Not reported
Final penalty amount: Not reported
Paid penalty amount: Not reported

Regulation violated: SR - 262.40
Area of violation: Generators - General
Date violation determined: 12/02/1994
Date achieved compliance: 01/02/1996
Violation lead agency: State
Enforcement action: VERBAL INFORMAL
Enforcement action date: 05/10/1995
Enf. disposition status: Not reported
Enf. disp. status date: Not reported
Enforcement lead agency: State
Proposed penalty amount: Not reported
Final penalty amount: Not reported
Paid penalty amount: Not reported

Regulation violated: SR - 262.34(C)(1)
Area of violation: Generators - General
Date violation determined: 12/02/1994
Date achieved compliance: 01/02/1996
Violation lead agency: State
Enforcement action: FINAL 3008(A) COMPLIANCE ORDER
Enforcement action date: 01/02/1996
Enf. disposition status: Not reported
Enf. disp. status date: Not reported
Enforcement lead agency: State
Proposed penalty amount: Not reported
Final penalty amount: 99000
Paid penalty amount: 99000

Regulation violated: PC - PERMIT SECT I.A.A
Area of violation: TSD - General Facility Standards
Date violation determined: 12/02/1994
Date achieved compliance: 01/02/1996
Violation lead agency: State
Enforcement action: INITIAL 3008(A) COMPLIANCE
Enforcement action date: 04/05/1995
Enf. disposition status: Not reported
Enf. disp. status date: Not reported
Enforcement lead agency: State
Proposed penalty amount: Not reported

Map ID
Direction
Distance
Elevation

MAP FINDINGS

Site

Database(s)

EDR ID Number
EPA ID Number

USAF LOCKHEED PLT NO. 6 (Continued)

1000270299

Final penalty amount: Not reported
Paid penalty amount: Not reported

Regulation violated: SR - 262.40
Area of violation: Generators - General
Date violation determined: 12/02/1994
Date achieved compliance: 01/02/1996
Violation lead agency: State
Enforcement action: INITIAL 3008(A) COMPLIANCE
Enforcement action date: 04/05/1995
Enf. disposition status: Not reported
Enf. disp. status date: Not reported
Enforcement lead agency: State
Proposed penalty amount: Not reported
Final penalty amount: Not reported
Paid penalty amount: Not reported

Regulation violated: PC - PSECT II.B. & 264.175(b)(1) 1
Area of violation: TSD - General Facility Standards
Date violation determined: 12/02/1994
Date achieved compliance: 01/02/1996
Violation lead agency: State
Enforcement action: VERBAL INFORMAL
Enforcement action date: 05/10/1995
Enf. disposition status: Not reported
Enf. disp. status date: Not reported
Enforcement lead agency: State
Proposed penalty amount: Not reported
Final penalty amount: Not reported
Paid penalty amount: Not reported

Regulation violated: SR - 262.11
Area of violation: Generators - General
Date violation determined: 12/02/1994
Date achieved compliance: 01/02/1996
Violation lead agency: State
Enforcement action: VERBAL INFORMAL
Enforcement action date: 05/05/1995
Enf. disposition status: Not reported
Enf. disp. status date: Not reported
Enforcement lead agency: State
Proposed penalty amount: Not reported
Final penalty amount: Not reported
Paid penalty amount: Not reported

Regulation violated: PC - PERMIT SECT 11.B.10
Area of violation: TSD - General Facility Standards
Date violation determined: 12/02/1994
Date achieved compliance: 01/02/1996
Violation lead agency: State
Enforcement action: VERBAL INFORMAL
Enforcement action date: 05/10/1995
Enf. disposition status: Not reported
Enf. disp. status date: Not reported
Enforcement lead agency: State
Proposed penalty amount: Not reported
Final penalty amount: Not reported

Map ID
Direction
Distance
Elevation

MAP FINDINGS

Site

Database(s)

EDR ID Number
EPA ID Number

USAF LOCKHEED PLT NO. 6 (Continued)

1000270299

Paid penalty amount: Not reported

Regulation violated: SR - PERMIT SECT V.A.3.
Area of violation: TSD - General Facility Standards
Date violation determined: 12/02/1994
Date achieved compliance: 01/02/1996
Violation lead agency: State
Enforcement action: VERBAL INFORMAL
Enforcement action date: 05/05/1995
Enf. disposition status: Not reported
Enf. disp. status date: Not reported
Enforcement lead agency: State
Proposed penalty amount: Not reported
Final penalty amount: Not reported
Paid penalty amount: Not reported

Regulation violated: PC - 264.175(b)(2)
Area of violation: TSD - General Facility Standards
Date violation determined: 12/02/1994
Date achieved compliance: 01/02/1996
Violation lead agency: State
Enforcement action: INITIAL 3008(A) COMPLIANCE
Enforcement action date: 04/05/1995
Enf. disposition status: Not reported
Enf. disp. status date: Not reported
Enforcement lead agency: State
Proposed penalty amount: Not reported
Final penalty amount: Not reported
Paid penalty amount: Not reported

Regulation violated: SR - 262.40
Area of violation: Generators - General
Date violation determined: 12/02/1994
Date achieved compliance: 01/02/1996
Violation lead agency: State
Enforcement action: FINAL 3008(A) COMPLIANCE ORDER
Enforcement action date: 01/02/1996
Enf. disposition status: Not reported
Enf. disp. status date: Not reported
Enforcement lead agency: State
Proposed penalty amount: Not reported
Final penalty amount: 99000
Paid penalty amount: 99000

Regulation violated: SR - 262.11
Area of violation: Generators - General
Date violation determined: 12/02/1994
Date achieved compliance: 01/02/1996
Violation lead agency: State
Enforcement action: FINAL 3008(A) COMPLIANCE ORDER
Enforcement action date: 01/02/1996
Enf. disposition status: Not reported
Enf. disp. status date: Not reported
Enforcement lead agency: State
Proposed penalty amount: Not reported
Final penalty amount: 99000
Paid penalty amount: 99000

Map ID
Direction
Distance
Elevation

MAP FINDINGS

Site

Database(s)

EDR ID Number
EPA ID Number

USAF LOCKHEED PLT NO. 6 (Continued)

1000270299

Regulation violated: PC - PSECT II.B. & 264.175(b)(1) 1
Area of violation: TSD - General Facility Standards
Date violation determined: 12/02/1994
Date achieved compliance: 01/02/1996
Violation lead agency: State
Enforcement action: INITIAL 3008(A) COMPLIANCE
Enforcement action date: 04/05/1995
Enf. disposition status: Not reported
Enf. disp. status date: Not reported
Enforcement lead agency: State
Proposed penalty amount: Not reported
Final penalty amount: Not reported
Paid penalty amount: Not reported

Regulation violated: SR - 262.34(C)(1)
Area of violation: Generators - General
Date violation determined: 12/02/1994
Date achieved compliance: 01/02/1996
Violation lead agency: State
Enforcement action: INITIAL 3008(A) COMPLIANCE
Enforcement action date: 04/05/1995
Enf. disposition status: Not reported
Enf. disp. status date: Not reported
Enforcement lead agency: State
Proposed penalty amount: Not reported
Final penalty amount: Not reported
Paid penalty amount: Not reported

Regulation violated: PC - PSECT II.B. & 264.175(b)(1) 1
Area of violation: TSD - General Facility Standards
Date violation determined: 12/02/1994
Date achieved compliance: 01/02/1996
Violation lead agency: State
Enforcement action: FINAL 3008(A) COMPLIANCE ORDER
Enforcement action date: 01/02/1996
Enf. disposition status: Not reported
Enf. disp. status date: Not reported
Enforcement lead agency: State
Proposed penalty amount: Not reported
Final penalty amount: 99000
Paid penalty amount: 99000

Regulation violated: SR - PERMIT SECT V.D.3.
Area of violation: TSD - General Facility Standards
Date violation determined: 12/02/1994
Date achieved compliance: 01/02/1996
Violation lead agency: State
Enforcement action: INITIAL 3008(A) COMPLIANCE
Enforcement action date: 04/05/1995
Enf. disposition status: Not reported
Enf. disp. status date: Not reported
Enforcement lead agency: State
Proposed penalty amount: Not reported
Final penalty amount: Not reported
Paid penalty amount: Not reported

Regulation violated: SR - 262.34(A)(1)(ii)

Map ID
Direction
Distance
Elevation

MAP FINDINGS

Site

Database(s)

EDR ID Number
EPA ID Number

USAF LOCKHEED PLT NO. 6 (Continued)

1000270299

Area of violation: Generators - General
Date violation determined: 12/02/1994
Date achieved compliance: 01/02/1996
Violation lead agency: State
Enforcement action: FINAL 3008(A) COMPLIANCE ORDER
Enforcement action date: 01/02/1996
Enf. disposition status: Not reported
Enf. disp. status date: Not reported
Enforcement lead agency: State
Proposed penalty amount: Not reported
Final penalty amount: 99000
Paid penalty amount: 99000

Regulation violated: FR - 265.173(a)
Area of violation: Generators - General
Date violation determined: 12/16/1993
Date achieved compliance: 12/16/1993
Violation lead agency: State
Enforcement action: WRITTEN INFORMAL
Enforcement action date: 02/14/1994
Enf. disposition status: Not reported
Enf. disp. status date: Not reported
Enforcement lead agency: State
Proposed penalty amount: Not reported
Final penalty amount: Not reported
Paid penalty amount: Not reported

Regulation violated: FR - 262.34(3)
Area of violation: Generators - General
Date violation determined: 12/16/1993
Date achieved compliance: 12/16/1993
Violation lead agency: State
Enforcement action: WRITTEN INFORMAL
Enforcement action date: 02/14/1994
Enf. disposition status: Not reported
Enf. disp. status date: Not reported
Enforcement lead agency: State
Proposed penalty amount: Not reported
Final penalty amount: Not reported
Paid penalty amount: Not reported

Regulation violated: FR - 262.11
Area of violation: Generators - General
Date violation determined: 12/16/1993
Date achieved compliance: 03/21/1994
Violation lead agency: State
Enforcement action: WRITTEN INFORMAL
Enforcement action date: 02/14/1994
Enf. disposition status: Not reported
Enf. disp. status date: Not reported
Enforcement lead agency: State
Proposed penalty amount: Not reported
Final penalty amount: Not reported
Paid penalty amount: Not reported

Regulation violated: SR - 262.34(4)(c)(1)
Area of violation: Generators - General

Map ID
Direction
Distance
Elevation

MAP FINDINGS

Site

Database(s)

EDR ID Number
EPA ID Number

USAF LOCKHEED PLT NO. 6 (Continued)

1000270299

Date violation determined: 12/16/1993
Date achieved compliance: 03/21/1994
Violation lead agency: State
Enforcement action: WRITTEN INFORMAL
Enforcement action date: 02/14/1994
Enf. disposition status: Not reported
Enf. disp. status date: Not reported
Enforcement lead agency: State
Proposed penalty amount: Not reported
Final penalty amount: Not reported
Paid penalty amount: Not reported

Regulation violated: SR - 264.16
Area of violation: Generators - General
Date violation determined: 12/16/1993
Date achieved compliance: 12/23/1993
Violation lead agency: State
Enforcement action: WRITTEN INFORMAL
Enforcement action date: 02/14/1994
Enf. disposition status: Not reported
Enf. disp. status date: Not reported
Enforcement lead agency: State
Proposed penalty amount: Not reported
Final penalty amount: Not reported
Paid penalty amount: Not reported

Regulation violated: SR - III.H.1 & IV.H.1
Area of violation: TSD IS-Ground-Water Monitoring
Date violation determined: 12/15/1993
Date achieved compliance: 01/06/1994
Violation lead agency: State
Enforcement action: WRITTEN INFORMAL
Enforcement action date: 12/17/1993
Enf. disposition status: Not reported
Enf. disp. status date: Not reported
Enforcement lead agency: State
Proposed penalty amount: Not reported
Final penalty amount: Not reported
Paid penalty amount: Not reported

Regulation violated: SR - III.E.1.a
Area of violation: TSD IS-Ground-Water Monitoring
Date violation determined: 12/15/1993
Date achieved compliance: 02/05/1994
Violation lead agency: State
Enforcement action: WRITTEN INFORMAL
Enforcement action date: 12/17/1993
Enf. disposition status: Not reported
Enf. disp. status date: Not reported
Enforcement lead agency: State
Proposed penalty amount: Not reported
Final penalty amount: Not reported
Paid penalty amount: Not reported

Regulation violated: SR - IV.E.1.a
Area of violation: TSD IS-Ground-Water Monitoring
Date violation determined: 12/15/1993

Map ID
Direction
Distance
Elevation

MAP FINDINGS

Site

Database(s)

EDR ID Number
EPA ID Number

USAF LOCKHEED PLT NO. 6 (Continued)

1000270299

Date achieved compliance: 01/06/1994
Violation lead agency: State
Enforcement action: WRITTEN INFORMAL
Enforcement action date: 12/17/1993
Enf. disposition status: Not reported
Enf. disp. status date: Not reported
Enforcement lead agency: State
Proposed penalty amount: Not reported
Final penalty amount: Not reported
Paid penalty amount: Not reported

Regulation violated: SR - PERMIT SECTION V.D.3
Area of violation: TSD - General Facility Standards
Date violation determined: 12/13/1993
Date achieved compliance: 01/02/1996
Violation lead agency: State
Enforcement action: INITIAL 3008(A) COMPLIANCE
Enforcement action date: 04/05/1995
Enf. disposition status: Not reported
Enf. disp. status date: Not reported
Enforcement lead agency: State
Proposed penalty amount: Not reported
Final penalty amount: Not reported
Paid penalty amount: Not reported

Regulation violated: SR - PERMIT SECTION V.D.3
Area of violation: TSD - General Facility Standards
Date violation determined: 12/13/1993
Date achieved compliance: 01/02/1996
Violation lead agency: State
Enforcement action: VERBAL INFORMAL
Enforcement action date: 05/05/1995
Enf. disposition status: Not reported
Enf. disp. status date: Not reported
Enforcement lead agency: State
Proposed penalty amount: Not reported
Final penalty amount: Not reported
Paid penalty amount: Not reported

Regulation violated: SR - PERMIT SECTION V.D.3
Area of violation: TSD - General Facility Standards
Date violation determined: 12/13/1993
Date achieved compliance: 01/02/1996
Violation lead agency: State
Enforcement action: VERBAL INFORMAL
Enforcement action date: 05/10/1995
Enf. disposition status: Not reported
Enf. disp. status date: Not reported
Enforcement lead agency: State
Proposed penalty amount: Not reported
Final penalty amount: Not reported
Paid penalty amount: Not reported

Regulation violated: SR - PERMIT SECTION V.D.3
Area of violation: TSD - General Facility Standards
Date violation determined: 12/13/1993
Date achieved compliance: 01/02/1996

Map ID
Direction
Distance
Elevation

MAP FINDINGS

Site

Database(s)

EDR ID Number
EPA ID Number

USAF LOCKHEED PLT NO. 6 (Continued)

1000270299

Violation lead agency: State
Enforcement action: FINAL 3008(A) COMPLIANCE ORDER
Enforcement action date: 01/02/1996
Enf. disposition status: Not reported
Enf. disp. status date: Not reported
Enforcement lead agency: State
Proposed penalty amount: Not reported
Final penalty amount: 99000
Paid penalty amount: 99000

Regulation violated: Not reported
Area of violation: Formal Enforcement Agreement or Order
Date violation determined: 10/04/1993
Date achieved compliance: 11/04/1993
Violation lead agency: State
Enforcement action: WRITTEN INFORMAL
Enforcement action date: 10/12/1993
Enf. disposition status: Not reported
Enf. disp. status date: Not reported
Enforcement lead agency: State
Proposed penalty amount: Not reported
Final penalty amount: Not reported
Paid penalty amount: Not reported

Regulation violated: SR - PERMIT COND III.E.4.e
Area of violation: TSD IS-Ground-Water Monitoring
Date violation determined: 06/02/1993
Date achieved compliance: 11/04/1993
Violation lead agency: State
Enforcement action: WRITTEN INFORMAL
Enforcement action date: 09/24/1993
Enf. disposition status: Not reported
Enf. disp. status date: Not reported
Enforcement lead agency: State
Proposed penalty amount: Not reported
Final penalty amount: Not reported
Paid penalty amount: Not reported

Regulation violated: Not reported
Area of violation: TSD IS-Ground-Water Monitoring
Date violation determined: 06/02/1993
Date achieved compliance: 11/08/1993
Violation lead agency: State
Enforcement action: WRITTEN INFORMAL
Enforcement action date: 09/24/1993
Enf. disposition status: Not reported
Enf. disp. status date: Not reported
Enforcement lead agency: State
Proposed penalty amount: Not reported
Final penalty amount: Not reported
Paid penalty amount: Not reported

Regulation violated: SR - PERMIT COND. IV.G.1.(B-10)
Area of violation: TSD IS-Ground-Water Monitoring
Date violation determined: 06/02/1993
Date achieved compliance: 11/08/1993
Violation lead agency: State

Map ID
Direction
Distance
Elevation

MAP FINDINGS

Site

Database(s)

EDR ID Number
EPA ID Number

USAF LOCKHEED PLT NO. 6 (Continued)

1000270299

Enforcement action: WRITTEN INFORMAL
Enforcement action date: 09/24/1993
Enf. disposition status: Not reported
Enf. disp. status date: Not reported
Enforcement lead agency: State
Proposed penalty amount: Not reported
Final penalty amount: Not reported
Paid penalty amount: Not reported

Regulation violated: SR - PERMIT COND. IV.E.4.b
Area of violation: TSD IS-Ground-Water Monitoring
Date violation determined: 06/02/1993
Date achieved compliance: 11/08/1993
Violation lead agency: State
Enforcement action: WRITTEN INFORMAL
Enforcement action date: 09/24/1993
Enf. disposition status: Not reported
Enf. disp. status date: Not reported
Enforcement lead agency: State
Proposed penalty amount: Not reported
Final penalty amount: Not reported
Paid penalty amount: Not reported

Regulation violated: SR - PERMIT COND IV.F.6.(B-10)
Area of violation: TSD IS-Ground-Water Monitoring
Date violation determined: 06/02/1993
Date achieved compliance: 11/08/1993
Violation lead agency: State
Enforcement action: WRITTEN INFORMAL
Enforcement action date: 09/24/1993
Enf. disposition status: Not reported
Enf. disp. status date: Not reported
Enforcement lead agency: State
Proposed penalty amount: Not reported
Final penalty amount: Not reported
Paid penalty amount: Not reported

Regulation violated: SR - PERMIT CONDITIONS V.D.5
Area of violation: TSD - Corrective Action for SWMUs
Date violation determined: 05/12/1993
Date achieved compliance: 09/15/1993
Violation lead agency: State
Enforcement action: WRITTEN INFORMAL
Enforcement action date: 05/14/1993
Enf. disposition status: Not reported
Enf. disp. status date: Not reported
Enforcement lead agency: State
Proposed penalty amount: Not reported
Final penalty amount: Not reported
Paid penalty amount: Not reported

Regulation violated: SR - PERMIT CONDITIONS IV.L.1,V.C.6
Area of violation: TSD - Corrective Action for SWMUs
Date violation determined: 05/12/1993
Date achieved compliance: 09/10/1993
Violation lead agency: State
Enforcement action: WRITTEN INFORMAL

Map ID
Direction
Distance
Elevation

MAP FINDINGS

Site

Database(s)

EDR ID Number
EPA ID Number

USAF LOCKHEED PLT NO. 6 (Continued)

1000270299

Enforcement action date: 05/14/1993
Enf. disposition status: Not reported
Enf. disp. status date: Not reported
Enforcement lead agency: State
Proposed penalty amount: Not reported
Final penalty amount: Not reported
Paid penalty amount: Not reported

Regulation violated: FR - swda 3005(a)
Area of violation: TSD - Incinerator Standards
Date violation determined: 04/19/1993
Date achieved compliance: 09/15/1993
Violation lead agency: EPA
Enforcement action: Not reported
Enforcement action date: Not reported
Enf. disposition status: Not reported
Enf. disp. status date: Not reported
Enforcement lead agency: Not reported
Proposed penalty amount: Not reported
Final penalty amount: Not reported
Paid penalty amount: Not reported

Regulation violated: FR - 40 cfr 265.171
Area of violation: TSD - Container Use and Management
Date violation determined: 04/19/1993
Date achieved compliance: 09/15/1993
Violation lead agency: EPA
Enforcement action: Not reported
Enforcement action date: Not reported
Enf. disposition status: Not reported
Enf. disp. status date: Not reported
Enforcement lead agency: Not reported
Proposed penalty amount: Not reported
Final penalty amount: Not reported
Paid penalty amount: Not reported

Regulation violated: FR - 40 cfr 265.173(a)
Area of violation: TSD - Container Use and Management
Date violation determined: 04/19/1993
Date achieved compliance: 09/15/1993
Violation lead agency: EPA
Enforcement action: Not reported
Enforcement action date: Not reported
Enf. disposition status: Not reported
Enf. disp. status date: Not reported
Enforcement lead agency: Not reported
Proposed penalty amount: Not reported
Final penalty amount: Not reported
Paid penalty amount: Not reported

Regulation violated: FR - 40 cfr 262.34(c)(1)(ii)
Area of violation: TSD - Container Use and Management
Date violation determined: 04/19/1993
Date achieved compliance: 09/15/1993
Violation lead agency: EPA
Enforcement action: Not reported
Enforcement action date: Not reported

Map ID
Direction
Distance
Elevation

MAP FINDINGS

Site

Database(s)

EDR ID Number
EPA ID Number

USAF LOCKHEED PLT NO. 6 (Continued)

1000270299

Enf. disposition status: Not reported
Enf. disp. status date: Not reported
Enforcement lead agency: Not reported
Proposed penalty amount: Not reported
Final penalty amount: Not reported
Paid penalty amount: Not reported

Regulation violated: SR - 262.34(a)(1)
Area of violation: Generators - General
Date violation determined: 03/24/1993
Date achieved compliance: 09/10/1993
Violation lead agency: State
Enforcement action: VERBAL INFORMAL
Enforcement action date: 07/16/1993
Enf. disposition status: Not reported
Enf. disp. status date: Not reported
Enforcement lead agency: State
Proposed penalty amount: Not reported
Final penalty amount: Not reported
Paid penalty amount: Not reported

Regulation violated: SR - 262.34(a)(1)S
Area of violation: Generators - General
Date violation determined: 03/24/1993
Date achieved compliance: 09/10/1993
Violation lead agency: State
Enforcement action: VERBAL INFORMAL
Enforcement action date: 05/05/1993
Enf. disposition status: Not reported
Enf. disp. status date: Not reported
Enforcement lead agency: State
Proposed penalty amount: Not reported
Final penalty amount: Not reported
Paid penalty amount: Not reported

Regulation violated: SR - 262.34(a)91)
Area of violation: Generators - General
Date violation determined: 03/24/1993
Date achieved compliance: 09/10/1993
Violation lead agency: State
Enforcement action: WRITTEN INFORMAL
Enforcement action date: 03/24/1993
Enf. disposition status: Not reported
Enf. disp. status date: Not reported
Enforcement lead agency: State
Proposed penalty amount: Not reported
Final penalty amount: Not reported
Paid penalty amount: Not reported

Regulation violated: SR - 262.11
Area of violation: Generators - General
Date violation determined: 03/24/1993
Date achieved compliance: 09/10/1993
Violation lead agency: State
Enforcement action: VERBAL INFORMAL
Enforcement action date: 07/16/1993
Enf. disposition status: Not reported

Map ID
Direction
Distance
Elevation

MAP FINDINGS

Site

Database(s)

EDR ID Number
EPA ID Number

USAF LOCKHEED PLT NO. 6 (Continued)

1000270299

Enf. disp. status date: Not reported
Enforcement lead agency: State
Proposed penalty amount: Not reported
Final penalty amount: Not reported
Paid penalty amount: Not reported

Regulation violated: SR - 262.34(a)1
Area of violation: Generators - General
Date violation determined: 03/24/1993
Date achieved compliance: 09/10/1993
Violation lead agency: State
Enforcement action: FINAL 3008(A) COMPLIANCE ORDER
Enforcement action date: 09/04/1993
Enf. disposition status: Not reported
Enf. disp. status date: Not reported
Enforcement lead agency: State
Proposed penalty amount: Not reported
Final penalty amount: 75000
Paid penalty amount: 75000

Regulation violated: SR - 262.11
Area of violation: Generators - General
Date violation determined: 03/24/1993
Date achieved compliance: 09/10/1993
Violation lead agency: State
Enforcement action: VERBAL INFORMAL
Enforcement action date: 05/05/1993
Enf. disposition status: Not reported
Enf. disp. status date: Not reported
Enforcement lead agency: State
Proposed penalty amount: Not reported
Final penalty amount: Not reported
Paid penalty amount: Not reported

Regulation violated: Not reported
Area of violation: TSD - Closure/Post-Closure
Date violation determined: 03/24/1993
Date achieved compliance: 09/10/1993
Violation lead agency: State
Enforcement action: WRITTEN INFORMAL
Enforcement action date: 03/24/1993
Enf. disposition status: Not reported
Enf. disp. status date: Not reported
Enforcement lead agency: State
Proposed penalty amount: Not reported
Final penalty amount: Not reported
Paid penalty amount: Not reported

Regulation violated: SR - 40 CFR (b)
Area of violation: Generators - General
Date violation determined: 03/24/1993
Date achieved compliance: 09/10/1993
Violation lead agency: State
Enforcement action: VERBAL INFORMAL
Enforcement action date: 05/05/1993
Enf. disposition status: Not reported
Enf. disp. status date: Not reported

Map ID
Direction
Distance
Elevation

MAP FINDINGS

Site

Database(s)

EDR ID Number
EPA ID Number

USAF LOCKHEED PLT NO. 6 (Continued)

1000270299

Enforcement lead agency: State
Proposed penalty amount: Not reported
Final penalty amount: Not reported
Paid penalty amount: Not reported

Regulation violated: SR - 40 CFR (b)
Area of violation: Generators - General
Date violation determined: 03/24/1993
Date achieved compliance: 09/10/1993
Violation lead agency: State
Enforcement action: FINAL 3008(A) COMPLIANCE ORDER
Enforcement action date: 09/04/1993
Enf. disposition status: Not reported
Enf. disp. status date: Not reported
Enforcement lead agency: State
Proposed penalty amount: Not reported
Final penalty amount: 75000
Paid penalty amount: 75000

Regulation violated: SR - 262..4(c)
Area of violation: Generators - General
Date violation determined: 03/24/1993
Date achieved compliance: 09/10/1993
Violation lead agency: State
Enforcement action: FINAL 3008(A) COMPLIANCE ORDER
Enforcement action date: 09/04/1993
Enf. disposition status: Not reported
Enf. disp. status date: Not reported
Enforcement lead agency: State
Proposed penalty amount: Not reported
Final penalty amount: 75000
Paid penalty amount: 75000

Regulation violated: SR - 262.34(a)(1)S
Area of violation: Generators - General
Date violation determined: 03/24/1993
Date achieved compliance: 09/10/1993
Violation lead agency: State
Enforcement action: VERBAL INFORMAL
Enforcement action date: 07/16/1993
Enf. disposition status: Not reported
Enf. disp. status date: Not reported
Enforcement lead agency: State
Proposed penalty amount: Not reported
Final penalty amount: Not reported
Paid penalty amount: Not reported

Regulation violated: SR - 391-3-11-.08
Area of violation: Generators - General
Date violation determined: 03/24/1993
Date achieved compliance: 09/10/1993
Violation lead agency: State
Enforcement action: VERBAL INFORMAL
Enforcement action date: 05/05/1993
Enf. disposition status: Not reported
Enf. disp. status date: Not reported
Enforcement lead agency: State

Map ID
Direction
Distance
Elevation

MAP FINDINGS

Site

Database(s)

EDR ID Number
EPA ID Number

USAF LOCKHEED PLT NO. 6 (Continued)

1000270299

Proposed penalty amount: Not reported
Final penalty amount: Not reported
Paid penalty amount: Not reported

Regulation violated: SR - 262.34(c)
Area of violation: Generators - General
Date violation determined: 03/24/1993
Date achieved compliance: 09/10/1993
Violation lead agency: State
Enforcement action: VERBAL INFORMAL
Enforcement action date: 07/16/1993
Enf. disposition status: Not reported
Enf. disp. status date: Not reported
Enforcement lead agency: State
Proposed penalty amount: Not reported
Final penalty amount: Not reported
Paid penalty amount: Not reported

Regulation violated: SR - 262.34(a)(1)
Area of violation: Generators - General
Date violation determined: 03/24/1993
Date achieved compliance: 09/10/1993
Violation lead agency: State
Enforcement action: VERBAL INFORMAL
Enforcement action date: 05/05/1993
Enf. disposition status: Not reported
Enf. disp. status date: Not reported
Enforcement lead agency: State
Proposed penalty amount: Not reported
Final penalty amount: Not reported
Paid penalty amount: Not reported

Regulation violated: SR - 391-3-11-.08
Area of violation: Generators - General
Date violation determined: 03/24/1993
Date achieved compliance: 09/10/1993
Violation lead agency: State
Enforcement action: VERBAL INFORMAL
Enforcement action date: 07/16/1993
Enf. disposition status: Not reported
Enf. disp. status date: Not reported
Enforcement lead agency: State
Proposed penalty amount: Not reported
Final penalty amount: Not reported
Paid penalty amount: Not reported

Regulation violated: SR - PERMIT COND IV.D
Area of violation: TSD - Closure/Post-Closure
Date violation determined: 03/24/1993
Date achieved compliance: 09/10/1993
Violation lead agency: State
Enforcement action: VERBAL INFORMAL
Enforcement action date: 05/05/1993
Enf. disposition status: Not reported
Enf. disp. status date: Not reported
Enforcement lead agency: State
Proposed penalty amount: Not reported

Map ID
Direction
Distance
Elevation

MAP FINDINGS

Site

Database(s)

EDR ID Number
EPA ID Number

USAF LOCKHEED PLT NO. 6 (Continued)

1000270299

Final penalty amount: Not reported
Paid penalty amount: Not reported

Regulation violated: SR - 270.1
Area of violation: Generators - General
Date violation determined: 03/24/1993
Date achieved compliance: 09/10/1993
Violation lead agency: State
Enforcement action: VERBAL INFORMAL
Enforcement action date: 05/05/1993
Enf. disposition status: Not reported
Enf. disp. status date: Not reported
Enforcement lead agency: State
Proposed penalty amount: Not reported
Final penalty amount: Not reported
Paid penalty amount: Not reported

Regulation violated: SR - PERMIT COND IV.D
Area of violation: TSD - Closure/Post-Closure
Date violation determined: 03/24/1993
Date achieved compliance: 09/10/1993
Violation lead agency: State
Enforcement action: VERBAL INFORMAL
Enforcement action date: 07/16/1993
Enf. disposition status: Not reported
Enf. disp. status date: Not reported
Enforcement lead agency: State
Proposed penalty amount: Not reported
Final penalty amount: Not reported
Paid penalty amount: Not reported

Regulation violated: SR - 391-3-11-.08
Area of violation: Generators - General
Date violation determined: 03/24/1993
Date achieved compliance: 09/10/1993
Violation lead agency: State
Enforcement action: FINAL 3008(A) COMPLIANCE ORDER
Enforcement action date: 09/04/1993
Enf. disposition status: Not reported
Enf. disp. status date: Not reported
Enforcement lead agency: State
Proposed penalty amount: Not reported
Final penalty amount: 75000
Paid penalty amount: 75000

Regulation violated: SR - 262.34(c)(2)
Area of violation: Generators - General
Date violation determined: 03/24/1993
Date achieved compliance: 09/10/1993
Violation lead agency: State
Enforcement action: FINAL 3008(A) COMPLIANCE ORDER
Enforcement action date: 09/04/1993
Enf. disposition status: Not reported
Enf. disp. status date: Not reported
Enforcement lead agency: State
Proposed penalty amount: Not reported
Final penalty amount: 75000

Map ID
Direction
Distance
Elevation

MAP FINDINGS

Site

Database(s)

EDR ID Number
EPA ID Number

USAF LOCKHEED PLT NO. 6 (Continued)

1000270299

Paid penalty amount: 75000

Regulation violated: SR - 262.34(a)(1)S
Area of violation: Generators - General
Date violation determined: 03/24/1993
Date achieved compliance: 09/10/1993
Violation lead agency: State
Enforcement action: FINAL 3008(A) COMPLIANCE ORDER
Enforcement action date: 09/04/1993
Enf. disposition status: Not reported
Enf. disp. status date: Not reported
Enforcement lead agency: State
Proposed penalty amount: Not reported
Final penalty amount: 75000
Paid penalty amount: 75000

Regulation violated: SR - 262.34(a)(1)S
Area of violation: Generators - General
Date violation determined: 03/24/1993
Date achieved compliance: 09/10/1993
Violation lead agency: State
Enforcement action: WRITTEN INFORMAL
Enforcement action date: 03/24/1993
Enf. disposition status: Not reported
Enf. disp. status date: Not reported
Enforcement lead agency: State
Proposed penalty amount: Not reported
Final penalty amount: Not reported
Paid penalty amount: Not reported

Regulation violated: SR - 262.34(c)
Area of violation: Generators - General
Date violation determined: 03/24/1993
Date achieved compliance: 09/10/1993
Violation lead agency: State
Enforcement action: VERBAL INFORMAL
Enforcement action date: 05/05/1993
Enf. disposition status: Not reported
Enf. disp. status date: Not reported
Enforcement lead agency: State
Proposed penalty amount: Not reported
Final penalty amount: Not reported
Paid penalty amount: Not reported

Regulation violated: SR - 262.11
Area of violation: Generators - General
Date violation determined: 03/24/1993
Date achieved compliance: 09/10/1993
Violation lead agency: State
Enforcement action: FINAL 3008(A) COMPLIANCE ORDER
Enforcement action date: 09/04/1993
Enf. disposition status: Not reported
Enf. disp. status date: Not reported
Enforcement lead agency: State
Proposed penalty amount: Not reported
Final penalty amount: 75000
Paid penalty amount: 75000

Map ID
Direction
Distance
Elevation

MAP FINDINGS

Site

Database(s)

EDR ID Number
EPA ID Number

USAF LOCKHEED PLT NO. 6 (Continued)

1000270299

Regulation violated: SR - 270.1
Area of violation: Generators - General
Date violation determined: 03/24/1993
Date achieved compliance: 09/10/1993
Violation lead agency: State
Enforcement action: FINAL 3008(A) COMPLIANCE ORDER
Enforcement action date: 09/04/1993
Enf. disposition status: Not reported
Enf. disp. status date: Not reported
Enforcement lead agency: State
Proposed penalty amount: Not reported
Final penalty amount: 75000
Paid penalty amount: 75000

Regulation violated: SR - PERMIT COND III.C
Area of violation: TSD - Closure/Post-Closure
Date violation determined: 03/24/1993
Date achieved compliance: 09/10/1993
Violation lead agency: State
Enforcement action: FINAL 3008(A) COMPLIANCE ORDER
Enforcement action date: 09/04/1993
Enf. disposition status: Not reported
Enf. disp. status date: Not reported
Enforcement lead agency: State
Proposed penalty amount: Not reported
Final penalty amount: 75000
Paid penalty amount: 75000

Regulation violated: SR - 270.1
Area of violation: Generators - General
Date violation determined: 03/24/1993
Date achieved compliance: 09/10/1993
Violation lead agency: State
Enforcement action: WRITTEN INFORMAL
Enforcement action date: 03/24/1993
Enf. disposition status: Not reported
Enf. disp. status date: Not reported
Enforcement lead agency: State
Proposed penalty amount: Not reported
Final penalty amount: Not reported
Paid penalty amount: Not reported

Regulation violated: SR - 262.34(a)1
Area of violation: Generators - General
Date violation determined: 03/24/1993
Date achieved compliance: 09/10/1993
Violation lead agency: State
Enforcement action: VERBAL INFORMAL
Enforcement action date: 07/16/1993
Enf. disposition status: Not reported
Enf. disp. status date: Not reported
Enforcement lead agency: State
Proposed penalty amount: Not reported
Final penalty amount: Not reported
Paid penalty amount: Not reported

Regulation violated: SR - 262..4(c)

Map ID
Direction
Distance
Elevation

MAP FINDINGS

Site

Database(s)

EDR ID Number
EPA ID Number

USAF LOCKHEED PLT NO. 6 (Continued)

1000270299

Area of violation: Generators - General
Date violation determined: 03/24/1993
Date achieved compliance: 09/10/1993
Violation lead agency: State
Enforcement action: WRITTEN INFORMAL
Enforcement action date: 03/24/1993
Enf. disposition status: Not reported
Enf. disp. status date: Not reported
Enforcement lead agency: State
Proposed penalty amount: Not reported
Final penalty amount: Not reported
Paid penalty amount: Not reported

Regulation violated: SR - PERMIT COND III.C
Area of violation: TSD - Closure/Post-Closure
Date violation determined: 03/24/1993
Date achieved compliance: 09/10/1993
Violation lead agency: State
Enforcement action: WRITTEN INFORMAL
Enforcement action date: 03/24/1993
Enf. disposition status: Not reported
Enf. disp. status date: Not reported
Enforcement lead agency: State
Proposed penalty amount: Not reported
Final penalty amount: Not reported
Paid penalty amount: Not reported

Regulation violated: SR - 262.34(c)
Area of violation: Generators - General
Date violation determined: 03/24/1993
Date achieved compliance: 09/10/1993
Violation lead agency: State
Enforcement action: FINAL 3008(A) COMPLIANCE ORDER
Enforcement action date: 09/04/1993
Enf. disposition status: Not reported
Enf. disp. status date: Not reported
Enforcement lead agency: State
Proposed penalty amount: Not reported
Final penalty amount: 75000
Paid penalty amount: 75000

Regulation violated: SR - 262.34(a)(1)
Area of violation: Generators - General
Date violation determined: 03/24/1993
Date achieved compliance: 09/10/1993
Violation lead agency: State
Enforcement action: WRITTEN INFORMAL
Enforcement action date: 03/24/1993
Enf. disposition status: Not reported
Enf. disp. status date: Not reported
Enforcement lead agency: State
Proposed penalty amount: Not reported
Final penalty amount: Not reported
Paid penalty amount: Not reported

Regulation violated: SR - 270.1
Area of violation: Generators - General

Map ID
Direction
Distance
Elevation

MAP FINDINGS

Site

Database(s)

EDR ID Number
EPA ID Number

USAF LOCKHEED PLT NO. 6 (Continued)

1000270299

Date violation determined: 03/24/1993
Date achieved compliance: 09/10/1993
Violation lead agency: State
Enforcement action: VERBAL INFORMAL
Enforcement action date: 07/16/1993
Enf. disposition status: Not reported
Enf. disp. status date: Not reported
Enforcement lead agency: State
Proposed penalty amount: Not reported
Final penalty amount: Not reported
Paid penalty amount: Not reported

Regulation violated: SR - 262..4(c)
Area of violation: Generators - General
Date violation determined: 03/24/1993
Date achieved compliance: 09/10/1993
Violation lead agency: State
Enforcement action: VERBAL INFORMAL
Enforcement action date: 05/05/1993
Enf. disposition status: Not reported
Enf. disp. status date: Not reported
Enforcement lead agency: State
Proposed penalty amount: Not reported
Final penalty amount: Not reported
Paid penalty amount: Not reported

Regulation violated: SR - 262.34(a)1
Area of violation: Generators - General
Date violation determined: 03/24/1993
Date achieved compliance: 09/10/1993
Violation lead agency: State
Enforcement action: VERBAL INFORMAL
Enforcement action date: 05/05/1993
Enf. disposition status: Not reported
Enf. disp. status date: Not reported
Enforcement lead agency: State
Proposed penalty amount: Not reported
Final penalty amount: Not reported
Paid penalty amount: Not reported

Regulation violated: SR - 391-3-11-.08
Area of violation: Generators - General
Date violation determined: 03/24/1993
Date achieved compliance: 09/10/1993
Violation lead agency: State
Enforcement action: WRITTEN INFORMAL
Enforcement action date: 03/24/1993
Enf. disposition status: Not reported
Enf. disp. status date: Not reported
Enforcement lead agency: State
Proposed penalty amount: Not reported
Final penalty amount: Not reported
Paid penalty amount: Not reported

Regulation violated: SR - 262.34(a)91
Area of violation: Generators - General
Date violation determined: 03/24/1993

Map ID
Direction
Distance
Elevation

MAP FINDINGS

Site

Database(s)

EDR ID Number
EPA ID Number

USAF LOCKHEED PLT NO. 6 (Continued)

1000270299

Date achieved compliance: 09/10/1993
Violation lead agency: State
Enforcement action: VERBAL INFORMAL
Enforcement action date: 07/16/1993
Enf. disposition status: Not reported
Enf. disp. status date: Not reported
Enforcement lead agency: State
Proposed penalty amount: Not reported
Final penalty amount: Not reported
Paid penalty amount: Not reported

Regulation violated: SR - 262.11
Area of violation: Generators - General
Date violation determined: 03/24/1993
Date achieved compliance: 09/10/1993
Violation lead agency: State
Enforcement action: WRITTEN INFORMAL
Enforcement action date: 03/24/1993
Enf. disposition status: Not reported
Enf. disp. status date: Not reported
Enforcement lead agency: State
Proposed penalty amount: Not reported
Final penalty amount: Not reported
Paid penalty amount: Not reported

Regulation violated: SR - 40 CFR (b)
Area of violation: Generators - General
Date violation determined: 03/24/1993
Date achieved compliance: 09/10/1993
Violation lead agency: State
Enforcement action: WRITTEN INFORMAL
Enforcement action date: 03/24/1993
Enf. disposition status: Not reported
Enf. disp. status date: Not reported
Enforcement lead agency: State
Proposed penalty amount: Not reported
Final penalty amount: Not reported
Paid penalty amount: Not reported

Regulation violated: SR - 40 CFR (b)
Area of violation: Generators - General
Date violation determined: 03/24/1993
Date achieved compliance: 09/10/1993
Violation lead agency: State
Enforcement action: VERBAL INFORMAL
Enforcement action date: 07/16/1993
Enf. disposition status: Not reported
Enf. disp. status date: Not reported
Enforcement lead agency: State
Proposed penalty amount: Not reported
Final penalty amount: Not reported
Paid penalty amount: Not reported

Regulation violated: SR - PERMIT COND IV.D
Area of violation: TSD - Closure/Post-Closure
Date violation determined: 03/24/1993
Date achieved compliance: 09/10/1993

Map ID
Direction
Distance
Elevation

MAP FINDINGS

Site

Database(s)

EDR ID Number
EPA ID Number

USAF LOCKHEED PLT NO. 6 (Continued)

1000270299

Violation lead agency: State
Enforcement action: FINAL 3008(A) COMPLIANCE ORDER
Enforcement action date: 09/04/1993
Enf. disposition status: Not reported
Enf. disp. status date: Not reported
Enforcement lead agency: State
Proposed penalty amount: Not reported
Final penalty amount: 75000
Paid penalty amount: 75000

Regulation violated: SR - 262.34(c)(2)
Area of violation: Generators - General
Date violation determined: 03/24/1993
Date achieved compliance: 09/10/1993
Violation lead agency: State
Enforcement action: VERBAL INFORMAL
Enforcement action date: 07/16/1993
Enf. disposition status: Not reported
Enf. disp. status date: Not reported
Enforcement lead agency: State
Proposed penalty amount: Not reported
Final penalty amount: Not reported
Paid penalty amount: Not reported

Regulation violated: SR - 262.34(c)
Area of violation: Generators - General
Date violation determined: 03/24/1993
Date achieved compliance: 09/10/1993
Violation lead agency: State
Enforcement action: WRITTEN INFORMAL
Enforcement action date: 03/24/1993
Enf. disposition status: Not reported
Enf. disp. status date: Not reported
Enforcement lead agency: State
Proposed penalty amount: Not reported
Final penalty amount: Not reported
Paid penalty amount: Not reported

Regulation violated: SR - 262.34(a)1
Area of violation: Generators - General
Date violation determined: 03/24/1993
Date achieved compliance: 09/10/1993
Violation lead agency: State
Enforcement action: WRITTEN INFORMAL
Enforcement action date: 03/24/1993
Enf. disposition status: Not reported
Enf. disp. status date: Not reported
Enforcement lead agency: State
Proposed penalty amount: Not reported
Final penalty amount: Not reported
Paid penalty amount: Not reported

Regulation violated: SR - 262.34(c)(2)
Area of violation: Generators - General
Date violation determined: 03/24/1993
Date achieved compliance: 09/10/1993
Violation lead agency: State

Map ID
Direction
Distance
Elevation

MAP FINDINGS

Site

Database(s)

EDR ID Number
EPA ID Number

USAF LOCKHEED PLT NO. 6 (Continued)

1000270299

Enforcement action: VERBAL INFORMAL
Enforcement action date: 05/05/1993
Enf. disposition status: Not reported
Enf. disp. status date: Not reported
Enforcement lead agency: State
Proposed penalty amount: Not reported
Final penalty amount: Not reported
Paid penalty amount: Not reported

Regulation violated: SR - 262.34(a)91
Area of violation: Generators - General
Date violation determined: 03/24/1993
Date achieved compliance: 09/10/1993
Violation lead agency: State
Enforcement action: VERBAL INFORMAL
Enforcement action date: 05/05/1993
Enf. disposition status: Not reported
Enf. disp. status date: Not reported
Enforcement lead agency: State
Proposed penalty amount: Not reported
Final penalty amount: Not reported
Paid penalty amount: Not reported

Regulation violated: Not reported
Area of violation: TSD - Closure/Post-Closure
Date violation determined: 03/24/1993
Date achieved compliance: 09/10/1993
Violation lead agency: State
Enforcement action: VERBAL INFORMAL
Enforcement action date: 07/16/1993
Enf. disposition status: Not reported
Enf. disp. status date: Not reported
Enforcement lead agency: State
Proposed penalty amount: Not reported
Final penalty amount: Not reported
Paid penalty amount: Not reported

Regulation violated: SR - 262..4(c)
Area of violation: Generators - General
Date violation determined: 03/24/1993
Date achieved compliance: 09/10/1993
Violation lead agency: State
Enforcement action: VERBAL INFORMAL
Enforcement action date: 07/16/1993
Enf. disposition status: Not reported
Enf. disp. status date: Not reported
Enforcement lead agency: State
Proposed penalty amount: Not reported
Final penalty amount: Not reported
Paid penalty amount: Not reported

Regulation violated: SR - 262.34(a)(1)
Area of violation: Generators - General
Date violation determined: 03/24/1993
Date achieved compliance: 09/10/1993
Violation lead agency: State
Enforcement action: FINAL 3008(A) COMPLIANCE ORDER

Map ID
Direction
Distance
Elevation

MAP FINDINGS

Site

Database(s)

EDR ID Number
EPA ID Number

USAF LOCKHEED PLT NO. 6 (Continued)

1000270299

Enforcement action date: 09/04/1993
Enf. disposition status: Not reported
Enf. disp. status date: Not reported
Enforcement lead agency: State
Proposed penalty amount: Not reported
Final penalty amount: 75000
Paid penalty amount: 75000

Regulation violated: SR - 262.34(a)91)
Area of violation: Generators - General
Date violation determined: 03/24/1993
Date achieved compliance: 09/10/1993
Violation lead agency: State
Enforcement action: FINAL 3008(A) COMPLIANCE ORDER
Enforcement action date: 09/04/1993
Enf. disposition status: Not reported
Enf. disp. status date: Not reported
Enforcement lead agency: State
Proposed penalty amount: Not reported
Final penalty amount: 75000
Paid penalty amount: 75000

Regulation violated: SR - PERMIT COND III.C
Area of violation: TSD - Closure/Post-Closure
Date violation determined: 03/24/1993
Date achieved compliance: 09/10/1993
Violation lead agency: State
Enforcement action: VERBAL INFORMAL
Enforcement action date: 07/16/1993
Enf. disposition status: Not reported
Enf. disp. status date: Not reported
Enforcement lead agency: State
Proposed penalty amount: Not reported
Final penalty amount: Not reported
Paid penalty amount: Not reported

Regulation violated: Not reported
Area of violation: TSD - Closure/Post-Closure
Date violation determined: 03/24/1993
Date achieved compliance: 09/10/1993
Violation lead agency: State
Enforcement action: FINAL 3008(A) COMPLIANCE ORDER
Enforcement action date: 09/04/1993
Enf. disposition status: Not reported
Enf. disp. status date: Not reported
Enforcement lead agency: State
Proposed penalty amount: Not reported
Final penalty amount: 75000
Paid penalty amount: 75000

Regulation violated: SR - 262.34(c)(2)
Area of violation: Generators - General
Date violation determined: 03/24/1993
Date achieved compliance: 09/10/1993
Violation lead agency: State
Enforcement action: WRITTEN INFORMAL
Enforcement action date: 03/24/1993

Map ID
Direction
Distance
Elevation

MAP FINDINGS

Site

Database(s)

EDR ID Number
EPA ID Number

USAF LOCKHEED PLT NO. 6 (Continued)

1000270299

Enf. disposition status: Not reported
Enf. disp. status date: Not reported
Enforcement lead agency: State
Proposed penalty amount: Not reported
Final penalty amount: Not reported
Paid penalty amount: Not reported

Regulation violated: SR - PERMIT COND III.C
Area of violation: TSD - Closure/Post-Closure
Date violation determined: 03/24/1993
Date achieved compliance: 09/10/1993
Violation lead agency: State
Enforcement action: VERBAL INFORMAL
Enforcement action date: 05/05/1993
Enf. disposition status: Not reported
Enf. disp. status date: Not reported
Enforcement lead agency: State
Proposed penalty amount: Not reported
Final penalty amount: Not reported
Paid penalty amount: Not reported

Regulation violated: Not reported
Area of violation: TSD - Closure/Post-Closure
Date violation determined: 03/24/1993
Date achieved compliance: 09/10/1993
Violation lead agency: State
Enforcement action: VERBAL INFORMAL
Enforcement action date: 05/05/1993
Enf. disposition status: Not reported
Enf. disp. status date: Not reported
Enforcement lead agency: State
Proposed penalty amount: Not reported
Final penalty amount: Not reported
Paid penalty amount: Not reported

Regulation violated: SR - PERMIT COND IV.D
Area of violation: TSD - Closure/Post-Closure
Date violation determined: 03/24/1993
Date achieved compliance: 09/10/1993
Violation lead agency: State
Enforcement action: WRITTEN INFORMAL
Enforcement action date: 03/24/1993
Enf. disposition status: Not reported
Enf. disp. status date: Not reported
Enforcement lead agency: State
Proposed penalty amount: Not reported
Final penalty amount: Not reported
Paid penalty amount: Not reported

Regulation violated: SR - I.G.1
Area of violation: TSD IS-Ground-Water Monitoring
Date violation determined: 01/29/1993
Date achieved compliance: 11/04/1993
Violation lead agency: State
Enforcement action: VERBAL INFORMAL
Enforcement action date: 05/05/1993
Enf. disposition status: Not reported

Map ID
Direction
Distance
Elevation

MAP FINDINGS

Site

Database(s)

EDR ID Number
EPA ID Number

USAF LOCKHEED PLT NO. 6 (Continued)

1000270299

Enf. disp. status date: Not reported
Enforcement lead agency: State
Proposed penalty amount: Not reported
Final penalty amount: Not reported
Paid penalty amount: Not reported

Regulation violated: SR - III.H.1
Area of violation: TSD IS-Ground-Water Monitoring
Date violation determined: 01/29/1993
Date achieved compliance: 11/04/1993
Violation lead agency: State
Enforcement action: WRITTEN INFORMAL
Enforcement action date: 01/29/1993
Enf. disposition status: Not reported
Enf. disp. status date: Not reported
Enforcement lead agency: State
Proposed penalty amount: Not reported
Final penalty amount: Not reported
Paid penalty amount: Not reported

Regulation violated: SR - IV.E.1.a
Area of violation: TSD IS-Ground-Water Monitoring
Date violation determined: 01/29/1993
Date achieved compliance: 11/04/1993
Violation lead agency: State
Enforcement action: WRITTEN INFORMAL
Enforcement action date: 01/29/1993
Enf. disposition status: Not reported
Enf. disp. status date: Not reported
Enforcement lead agency: State
Proposed penalty amount: Not reported
Final penalty amount: Not reported
Paid penalty amount: Not reported

Regulation violated: SR - III.G.1
Area of violation: TSD IS-Ground-Water Monitoring
Date violation determined: 01/29/1993
Date achieved compliance: 11/04/1993
Violation lead agency: State
Enforcement action: WRITTEN INFORMAL
Enforcement action date: 01/29/1993
Enf. disposition status: Not reported
Enf. disp. status date: Not reported
Enforcement lead agency: State
Proposed penalty amount: Not reported
Final penalty amount: Not reported
Paid penalty amount: Not reported

Regulation violated: SR - III.G.1
Area of violation: TSD IS-Ground-Water Monitoring
Date violation determined: 01/29/1993
Date achieved compliance: 11/04/1993
Violation lead agency: State
Enforcement action: VERBAL INFORMAL
Enforcement action date: 05/05/1993
Enf. disposition status: Not reported
Enf. disp. status date: Not reported

Map ID
Direction
Distance
Elevation

MAP FINDINGS

Site

Database(s)

EDR ID Number
EPA ID Number

USAF LOCKHEED PLT NO. 6 (Continued)

1000270299

Enforcement lead agency: State
Proposed penalty amount: Not reported
Final penalty amount: Not reported
Paid penalty amount: Not reported

Regulation violated: SR - IV.G.1
Area of violation: TSD IS-Ground-Water Monitoring
Date violation determined: 01/29/1993
Date achieved compliance: 11/04/1993
Violation lead agency: State
Enforcement action: VERBAL INFORMAL
Enforcement action date: 05/05/1993
Enf. disposition status: Not reported
Enf. disp. status date: Not reported
Enforcement lead agency: State
Proposed penalty amount: Not reported
Final penalty amount: Not reported
Paid penalty amount: Not reported

Regulation violated: SR - IV.D
Area of violation: TSD - Closure/Post-Closure
Date violation determined: 01/29/1993
Date achieved compliance: 11/04/1993
Violation lead agency: State
Enforcement action: WRITTEN INFORMAL
Enforcement action date: 01/29/1993
Enf. disposition status: Not reported
Enf. disp. status date: Not reported
Enforcement lead agency: State
Proposed penalty amount: Not reported
Final penalty amount: Not reported
Paid penalty amount: Not reported

Regulation violated: SR - IV.D
Area of violation: TSD - Closure/Post-Closure
Date violation determined: 01/29/1993
Date achieved compliance: 11/04/1993
Violation lead agency: State
Enforcement action: VERBAL INFORMAL
Enforcement action date: 05/05/1993
Enf. disposition status: Not reported
Enf. disp. status date: Not reported
Enforcement lead agency: State
Proposed penalty amount: Not reported
Final penalty amount: Not reported
Paid penalty amount: Not reported

Regulation violated: SR - III.E.1.a
Area of violation: TSD IS-Ground-Water Monitoring
Date violation determined: 01/29/1993
Date achieved compliance: 11/04/1993
Violation lead agency: State
Enforcement action: VERBAL INFORMAL
Enforcement action date: 05/05/1993
Enf. disposition status: Not reported
Enf. disp. status date: Not reported
Enforcement lead agency: State

Map ID
Direction
Distance
Elevation

MAP FINDINGS

Site

Database(s)

EDR ID Number
EPA ID Number

USAF LOCKHEED PLT NO. 6 (Continued)

1000270299

Proposed penalty amount: Not reported
Final penalty amount: Not reported
Paid penalty amount: Not reported

Regulation violated: SR - IV.G.1
Area of violation: TSD IS-Ground-Water Monitoring
Date violation determined: 01/29/1993
Date achieved compliance: 11/04/1993
Violation lead agency: State
Enforcement action: WRITTEN INFORMAL
Enforcement action date: 01/29/1993
Enf. disposition status: Not reported
Enf. disp. status date: Not reported
Enforcement lead agency: State
Proposed penalty amount: Not reported
Final penalty amount: Not reported
Paid penalty amount: Not reported

Regulation violated: SR - IV.H.1
Area of violation: TSD IS-Ground-Water Monitoring
Date violation determined: 01/29/1993
Date achieved compliance: 11/04/1993
Violation lead agency: State
Enforcement action: WRITTEN INFORMAL
Enforcement action date: 01/29/1993
Enf. disposition status: Not reported
Enf. disp. status date: Not reported
Enforcement lead agency: State
Proposed penalty amount: Not reported
Final penalty amount: Not reported
Paid penalty amount: Not reported

Regulation violated: SR - III.G.3
Area of violation: TSD IS-Ground-Water Monitoring
Date violation determined: 01/29/1993
Date achieved compliance: 11/04/1993
Violation lead agency: State
Enforcement action: VERBAL INFORMAL
Enforcement action date: 05/05/1993
Enf. disposition status: Not reported
Enf. disp. status date: Not reported
Enforcement lead agency: State
Proposed penalty amount: Not reported
Final penalty amount: Not reported
Paid penalty amount: Not reported

Regulation violated: SR - III.H.1
Area of violation: TSD IS-Ground-Water Monitoring
Date violation determined: 01/29/1993
Date achieved compliance: 11/04/1993
Violation lead agency: State
Enforcement action: VERBAL INFORMAL
Enforcement action date: 05/05/1993
Enf. disposition status: Not reported
Enf. disp. status date: Not reported
Enforcement lead agency: State
Proposed penalty amount: Not reported

Map ID
Direction
Distance
Elevation

MAP FINDINGS

Site

Database(s)

EDR ID Number
EPA ID Number

USAF LOCKHEED PLT NO. 6 (Continued)

1000270299

Final penalty amount: Not reported
Paid penalty amount: Not reported

Regulation violated: SR - IV.E.1.a
Area of violation: TSD IS-Ground-Water Monitoring
Date violation determined: 01/29/1993
Date achieved compliance: 11/04/1993
Violation lead agency: State
Enforcement action: VERBAL INFORMAL
Enforcement action date: 05/05/1993
Enf. disposition status: Not reported
Enf. disp. status date: Not reported
Enforcement lead agency: State
Proposed penalty amount: Not reported
Final penalty amount: Not reported
Paid penalty amount: Not reported

Regulation violated: SR - III.G.3
Area of violation: TSD IS-Ground-Water Monitoring
Date violation determined: 01/29/1993
Date achieved compliance: 11/04/1993
Violation lead agency: State
Enforcement action: WRITTEN INFORMAL
Enforcement action date: 01/29/1993
Enf. disposition status: Not reported
Enf. disp. status date: Not reported
Enforcement lead agency: State
Proposed penalty amount: Not reported
Final penalty amount: Not reported
Paid penalty amount: Not reported

Regulation violated: SR - IV.G.3
Area of violation: TSD IS-Ground-Water Monitoring
Date violation determined: 01/29/1993
Date achieved compliance: 11/04/1993
Violation lead agency: State
Enforcement action: VERBAL INFORMAL
Enforcement action date: 05/05/1993
Enf. disposition status: Not reported
Enf. disp. status date: Not reported
Enforcement lead agency: State
Proposed penalty amount: Not reported
Final penalty amount: Not reported
Paid penalty amount: Not reported

Regulation violated: SR - III.E.1.a
Area of violation: TSD IS-Ground-Water Monitoring
Date violation determined: 01/29/1993
Date achieved compliance: 11/04/1993
Violation lead agency: State
Enforcement action: WRITTEN INFORMAL
Enforcement action date: 01/29/1993
Enf. disposition status: Not reported
Enf. disp. status date: Not reported
Enforcement lead agency: State
Proposed penalty amount: Not reported
Final penalty amount: Not reported

Map ID
Direction
Distance
Elevation

MAP FINDINGS

Site

Database(s)

EDR ID Number
EPA ID Number

USAF LOCKHEED PLT NO. 6 (Continued)

1000270299

Paid penalty amount: Not reported

Regulation violated: SR - IV.G.3
Area of violation: TSD IS-Ground-Water Monitoring
Date violation determined: 01/29/1993
Date achieved compliance: 11/04/1993
Violation lead agency: State
Enforcement action: WRITTEN INFORMAL
Enforcement action date: 01/29/1993
Enf. disposition status: Not reported
Enf. disp. status date: Not reported
Enforcement lead agency: State
Proposed penalty amount: Not reported
Final penalty amount: Not reported
Paid penalty amount: Not reported

Regulation violated: SR - I.G.1
Area of violation: TSD IS-Ground-Water Monitoring
Date violation determined: 01/29/1993
Date achieved compliance: 11/04/1993
Violation lead agency: State
Enforcement action: WRITTEN INFORMAL
Enforcement action date: 01/29/1993
Enf. disposition status: Not reported
Enf. disp. status date: Not reported
Enforcement lead agency: State
Proposed penalty amount: Not reported
Final penalty amount: Not reported
Paid penalty amount: Not reported

Regulation violated: SR - 265.173
Area of violation: Generators - General
Date violation determined: 12/31/1992
Date achieved compliance: 09/10/1993
Violation lead agency: State
Enforcement action: VERBAL INFORMAL
Enforcement action date: 07/16/1993
Enf. disposition status: Not reported
Enf. disp. status date: Not reported
Enforcement lead agency: State
Proposed penalty amount: Not reported
Final penalty amount: Not reported
Paid penalty amount: Not reported

Regulation violated: SR - PERMIT CONDITION
Area of violation: TSD - Landfill Standards
Date violation determined: 12/31/1992
Date achieved compliance: 09/10/1993
Violation lead agency: State
Enforcement action: FINAL 3008(A) COMPLIANCE ORDER
Enforcement action date: 09/04/1993
Enf. disposition status: Not reported
Enf. disp. status date: Not reported
Enforcement lead agency: State
Proposed penalty amount: Not reported
Final penalty amount: 75000
Paid penalty amount: 75000

Map ID
Direction
Distance
Elevation

MAP FINDINGS

Site

Database(s)

EDR ID Number
EPA ID Number

USAF LOCKHEED PLT NO. 6 (Continued)

1000270299

Regulation violated: SR - 262.34(b)
Area of violation: Generators - General
Date violation determined: 12/31/1992
Date achieved compliance: 09/10/1993
Violation lead agency: State
Enforcement action: VERBAL INFORMAL
Enforcement action date: 07/16/1993
Enf. disposition status: Not reported
Enf. disp. status date: Not reported
Enforcement lead agency: State
Proposed penalty amount: Not reported
Final penalty amount: Not reported
Paid penalty amount: Not reported

Regulation violated: SR - 265.173
Area of violation: Generators - General
Date violation determined: 12/31/1992
Date achieved compliance: 09/10/1993
Violation lead agency: State
Enforcement action: VERBAL INFORMAL
Enforcement action date: 05/05/1993
Enf. disposition status: Not reported
Enf. disp. status date: Not reported
Enforcement lead agency: State
Proposed penalty amount: Not reported
Final penalty amount: Not reported
Paid penalty amount: Not reported

Regulation violated: SR - PERMIT CONDITION
Area of violation: TSD - Container Use and Management
Date violation determined: 12/31/1992
Date achieved compliance: 09/10/1993
Violation lead agency: State
Enforcement action: FINAL 3008(A) COMPLIANCE ORDER
Enforcement action date: 09/04/1993
Enf. disposition status: Not reported
Enf. disp. status date: Not reported
Enforcement lead agency: State
Proposed penalty amount: Not reported
Final penalty amount: 75000
Paid penalty amount: 75000

Regulation violated: SR - PERMIT CONDITION
Area of violation: TSD - Landfill Standards
Date violation determined: 12/31/1992
Date achieved compliance: 09/10/1993
Violation lead agency: State
Enforcement action: VERBAL INFORMAL
Enforcement action date: 05/05/1993
Enf. disposition status: Not reported
Enf. disp. status date: Not reported
Enforcement lead agency: State
Proposed penalty amount: Not reported
Final penalty amount: Not reported
Paid penalty amount: Not reported

Regulation violated: SR - 262.34(c)(1)

Map ID
Direction
Distance
Elevation

MAP FINDINGS

Site

Database(s)

EDR ID Number
EPA ID Number

USAF LOCKHEED PLT NO. 6 (Continued)

1000270299

Area of violation: Generators - General
Date violation determined: 12/31/1992
Date achieved compliance: 09/10/1993
Violation lead agency: State
Enforcement action: VERBAL INFORMAL
Enforcement action date: 05/05/1993
Enf. disposition status: Not reported
Enf. disp. status date: Not reported
Enforcement lead agency: State
Proposed penalty amount: Not reported
Final penalty amount: Not reported
Paid penalty amount: Not reported

Regulation violated: SR - PERMIT CONDITION
Area of violation: TSD - Landfill Standards
Date violation determined: 12/31/1992
Date achieved compliance: 09/10/1993
Violation lead agency: State
Enforcement action: VERBAL INFORMAL
Enforcement action date: 07/16/1993
Enf. disposition status: Not reported
Enf. disp. status date: Not reported
Enforcement lead agency: State
Proposed penalty amount: Not reported
Final penalty amount: Not reported
Paid penalty amount: Not reported

Regulation violated: SR - PERMIT CONDITION
Area of violation: TSD - General Facility Standards
Date violation determined: 12/31/1992
Date achieved compliance: 09/10/1993
Violation lead agency: State
Enforcement action: VERBAL INFORMAL
Enforcement action date: 05/05/1993
Enf. disposition status: Not reported
Enf. disp. status date: Not reported
Enforcement lead agency: State
Proposed penalty amount: Not reported
Final penalty amount: Not reported
Paid penalty amount: Not reported

Regulation violated: SR - 262.34(c)(1)
Area of violation: Generators - General
Date violation determined: 12/31/1992
Date achieved compliance: 09/10/1993
Violation lead agency: State
Enforcement action: FINAL 3008(A) COMPLIANCE ORDER
Enforcement action date: 09/04/1993
Enf. disposition status: Not reported
Enf. disp. status date: Not reported
Enforcement lead agency: State
Proposed penalty amount: Not reported
Final penalty amount: 75000
Paid penalty amount: 75000

Regulation violated: SR - 264.173
Area of violation: Generators - General

Map ID
Direction
Distance
Elevation

MAP FINDINGS

Site

Database(s)

EDR ID Number
EPA ID Number

USAF LOCKHEED PLT NO. 6 (Continued)

1000270299

Date violation determined: 12/31/1992
Date achieved compliance: 09/10/1993
Violation lead agency: State
Enforcement action: VERBAL INFORMAL
Enforcement action date: 05/05/1993
Enf. disposition status: Not reported
Enf. disp. status date: Not reported
Enforcement lead agency: State
Proposed penalty amount: Not reported
Final penalty amount: Not reported
Paid penalty amount: Not reported

Regulation violated: SR - 262.34(b)
Area of violation: Generators - General
Date violation determined: 12/31/1992
Date achieved compliance: 09/10/1993
Violation lead agency: State
Enforcement action: FINAL 3008(A) COMPLIANCE ORDER
Enforcement action date: 09/04/1993
Enf. disposition status: Not reported
Enf. disp. status date: Not reported
Enforcement lead agency: State
Proposed penalty amount: Not reported
Final penalty amount: 75000
Paid penalty amount: 75000

Regulation violated: SR - PERMIT CONDITION
Area of violation: TSD - General Facility Standards
Date violation determined: 12/31/1992
Date achieved compliance: 09/10/1993
Violation lead agency: State
Enforcement action: FINAL 3008(A) COMPLIANCE ORDER
Enforcement action date: 09/04/1993
Enf. disposition status: Not reported
Enf. disp. status date: Not reported
Enforcement lead agency: State
Proposed penalty amount: Not reported
Final penalty amount: 75000
Paid penalty amount: 75000

Regulation violated: SR - 262.34(c)(1)
Area of violation: Generators - General
Date violation determined: 12/31/1992
Date achieved compliance: 09/10/1993
Violation lead agency: State
Enforcement action: WRITTEN INFORMAL
Enforcement action date: 01/07/1993
Enf. disposition status: Not reported
Enf. disp. status date: Not reported
Enforcement lead agency: State
Proposed penalty amount: Not reported
Final penalty amount: Not reported
Paid penalty amount: Not reported

Regulation violated: SR - PERMIT CONDITION
Area of violation: TSD - Container Use and Management
Date violation determined: 12/31/1992

Map ID
Direction
Distance
Elevation

MAP FINDINGS

Site

Database(s)

EDR ID Number
EPA ID Number

USAF LOCKHEED PLT NO. 6 (Continued)

1000270299

Date achieved compliance: 09/10/1993
Violation lead agency: State
Enforcement action: VERBAL INFORMAL
Enforcement action date: 05/05/1993
Enf. disposition status: Not reported
Enf. disp. status date: Not reported
Enforcement lead agency: State
Proposed penalty amount: Not reported
Final penalty amount: Not reported
Paid penalty amount: Not reported

Regulation violated: SR - 262.34(c)(1)
Area of violation: Generators - General
Date violation determined: 12/31/1992
Date achieved compliance: 09/10/1993
Violation lead agency: State
Enforcement action: VERBAL INFORMAL
Enforcement action date: 07/16/1993
Enf. disposition status: Not reported
Enf. disp. status date: Not reported
Enforcement lead agency: State
Proposed penalty amount: Not reported
Final penalty amount: Not reported
Paid penalty amount: Not reported

Regulation violated: SR - PERMIT CONDITION
Area of violation: TSD - Container Use and Management
Date violation determined: 12/31/1992
Date achieved compliance: 09/10/1993
Violation lead agency: State
Enforcement action: VERBAL INFORMAL
Enforcement action date: 07/16/1993
Enf. disposition status: Not reported
Enf. disp. status date: Not reported
Enforcement lead agency: State
Proposed penalty amount: Not reported
Final penalty amount: Not reported
Paid penalty amount: Not reported

Regulation violated: SR - 264.173
Area of violation: Generators - General
Date violation determined: 12/31/1992
Date achieved compliance: 09/10/1993
Violation lead agency: State
Enforcement action: VERBAL INFORMAL
Enforcement action date: 07/16/1993
Enf. disposition status: Not reported
Enf. disp. status date: Not reported
Enforcement lead agency: State
Proposed penalty amount: Not reported
Final penalty amount: Not reported
Paid penalty amount: Not reported

Regulation violated: SR - 264.173
Area of violation: Generators - General
Date violation determined: 12/31/1992
Date achieved compliance: 09/10/1993

Map ID
Direction
Distance
Elevation

MAP FINDINGS

Site

Database(s)

EDR ID Number
EPA ID Number

USAF LOCKHEED PLT NO. 6 (Continued)

1000270299

Violation lead agency: State
Enforcement action: FINAL 3008(A) COMPLIANCE ORDER
Enforcement action date: 09/04/1993
Enf. disposition status: Not reported
Enf. disp. status date: Not reported
Enforcement lead agency: State
Proposed penalty amount: Not reported
Final penalty amount: 75000
Paid penalty amount: 75000

Regulation violated: SR - 265.173
Area of violation: Generators - General
Date violation determined: 12/31/1992
Date achieved compliance: 09/10/1993
Violation lead agency: State
Enforcement action: FINAL 3008(A) COMPLIANCE ORDER
Enforcement action date: 09/04/1993
Enf. disposition status: Not reported
Enf. disp. status date: Not reported
Enforcement lead agency: State
Proposed penalty amount: Not reported
Final penalty amount: 75000
Paid penalty amount: 75000

Regulation violated: SR - PERMIT CONDITION
Area of violation: TSD - General Facility Standards
Date violation determined: 12/31/1992
Date achieved compliance: 09/10/1993
Violation lead agency: State
Enforcement action: VERBAL INFORMAL
Enforcement action date: 07/16/1993
Enf. disposition status: Not reported
Enf. disp. status date: Not reported
Enforcement lead agency: State
Proposed penalty amount: Not reported
Final penalty amount: Not reported
Paid penalty amount: Not reported

Regulation violated: SR - 262.34(b)
Area of violation: Generators - General
Date violation determined: 12/31/1992
Date achieved compliance: 09/10/1993
Violation lead agency: State
Enforcement action: VERBAL INFORMAL
Enforcement action date: 05/05/1993
Enf. disposition status: Not reported
Enf. disp. status date: Not reported
Enforcement lead agency: State
Proposed penalty amount: Not reported
Final penalty amount: Not reported
Paid penalty amount: Not reported

Regulation violated: SR - 264.97
Area of violation: TSD IS-Ground-Water Monitoring
Date violation determined: 06/05/1992
Date achieved compliance: 06/29/1992
Violation lead agency: State

Map ID
Direction
Distance
Elevation

MAP FINDINGS

Site

Database(s)

EDR ID Number
EPA ID Number

USAF LOCKHEED PLT NO. 6 (Continued)

1000270299

Enforcement action: WRITTEN INFORMAL
Enforcement action date: 06/05/1992
Enf. disposition status: Not reported
Enf. disp. status date: Not reported
Enforcement lead agency: State
Proposed penalty amount: Not reported
Final penalty amount: Not reported
Paid penalty amount: Not reported

Regulation violated: SR - 262.34(a)2
Area of violation: TSD - Container Use and Management
Date violation determined: 03/09/1992
Date achieved compliance: 05/22/1992
Violation lead agency: State
Enforcement action: WRITTEN INFORMAL
Enforcement action date: 03/18/1992
Enf. disposition status: Not reported
Enf. disp. status date: Not reported
Enforcement lead agency: State
Proposed penalty amount: Not reported
Final penalty amount: Not reported
Paid penalty amount: Not reported

Regulation violated: SR - 264.175(a)
Area of violation: TSD - Container Use and Management
Date violation determined: 03/09/1992
Date achieved compliance: 05/22/1992
Violation lead agency: State
Enforcement action: WRITTEN INFORMAL
Enforcement action date: 03/18/1992
Enf. disposition status: Not reported
Enf. disp. status date: Not reported
Enforcement lead agency: State
Proposed penalty amount: Not reported
Final penalty amount: Not reported
Paid penalty amount: Not reported

Regulation violated: SR - 264.228(b)
Area of violation: TSD - Closure/Post-Closure
Date violation determined: 03/09/1992
Date achieved compliance: 05/22/1992
Violation lead agency: State
Enforcement action: WRITTEN INFORMAL
Enforcement action date: 03/18/1992
Enf. disposition status: Not reported
Enf. disp. status date: Not reported
Enforcement lead agency: State
Proposed penalty amount: Not reported
Final penalty amount: Not reported
Paid penalty amount: Not reported

Regulation violated: SR - 264.117(c)
Area of violation: TSD - Closure/Post-Closure
Date violation determined: 03/09/1992
Date achieved compliance: 05/22/1992
Violation lead agency: State
Enforcement action: WRITTEN INFORMAL

Map ID
Direction
Distance
Elevation

MAP FINDINGS

Site

Database(s)

EDR ID Number
EPA ID Number

USAF LOCKHEED PLT NO. 6 (Continued)

1000270299

Enforcement action date: 03/18/1992
Enf. disposition status: Not reported
Enf. disp. status date: Not reported
Enforcement lead agency: State
Proposed penalty amount: Not reported
Final penalty amount: Not reported
Paid penalty amount: Not reported

Regulation violated: SR - 268.7(a)1
Area of violation: LDR - General
Date violation determined: 03/09/1992
Date achieved compliance: 05/22/1992
Violation lead agency: State
Enforcement action: WRITTEN INFORMAL
Enforcement action date: 03/18/1992
Enf. disposition status: Not reported
Enf. disp. status date: Not reported
Enforcement lead agency: State
Proposed penalty amount: Not reported
Final penalty amount: Not reported
Paid penalty amount: Not reported

Regulation violated: SR - 264.15(d)
Area of violation: TSD - General
Date violation determined: 03/09/1992
Date achieved compliance: 05/22/1992
Violation lead agency: State
Enforcement action: WRITTEN INFORMAL
Enforcement action date: 03/18/1992
Enf. disposition status: Not reported
Enf. disp. status date: Not reported
Enforcement lead agency: State
Proposed penalty amount: Not reported
Final penalty amount: Not reported
Paid penalty amount: Not reported

Regulation violated: SR - 264.173(a)
Area of violation: TSD - Container Use and Management
Date violation determined: 03/09/1992
Date achieved compliance: 05/22/1992
Violation lead agency: State
Enforcement action: WRITTEN INFORMAL
Enforcement action date: 03/18/1992
Enf. disposition status: Not reported
Enf. disp. status date: Not reported
Enforcement lead agency: State
Proposed penalty amount: Not reported
Final penalty amount: Not reported
Paid penalty amount: Not reported

Regulation violated: SR - 262.40(a)
Area of violation: TSD - Manifest/Records/Reporting
Date violation determined: 03/09/1992
Date achieved compliance: 05/22/1992
Violation lead agency: State
Enforcement action: WRITTEN INFORMAL
Enforcement action date: 03/18/1992

Map ID
Direction
Distance
Elevation

MAP FINDINGS

Site

Database(s)

EDR ID Number
EPA ID Number

USAF LOCKHEED PLT NO. 6 (Continued)

1000270299

Enf. disposition status: Not reported
Enf. disp. status date: Not reported
Enforcement lead agency: State
Proposed penalty amount: Not reported
Final penalty amount: Not reported
Paid penalty amount: Not reported

Regulation violated: SR - 264.97
Area of violation: TSD IS-Ground-Water Monitoring
Date violation determined: 02/04/1992
Date achieved compliance: 03/11/1992
Violation lead agency: State
Enforcement action: WRITTEN INFORMAL
Enforcement action date: 02/04/1992
Enf. disposition status: Not reported
Enf. disp. status date: Not reported
Enforcement lead agency: State
Proposed penalty amount: Not reported
Final penalty amount: Not reported
Paid penalty amount: Not reported

Regulation violated: SR - 264.228B
Area of violation: TSD - Closure/Post-Closure
Date violation determined: 03/11/1991
Date achieved compliance: 06/10/1991
Violation lead agency: State
Enforcement action: WRITTEN INFORMAL
Enforcement action date: 04/30/1991
Enf. disposition status: Not reported
Enf. disp. status date: Not reported
Enforcement lead agency: State
Proposed penalty amount: Not reported
Final penalty amount: Not reported
Paid penalty amount: Not reported

Regulation violated: SR - 264.177
Area of violation: TSD - Container Use and Management
Date violation determined: 03/11/1991
Date achieved compliance: 06/10/1991
Violation lead agency: State
Enforcement action: WRITTEN INFORMAL
Enforcement action date: 04/30/1991
Enf. disposition status: Not reported
Enf. disp. status date: Not reported
Enforcement lead agency: State
Proposed penalty amount: Not reported
Final penalty amount: Not reported
Paid penalty amount: Not reported

Regulation violated: Not reported
Area of violation: TSD - Container Use and Management
Date violation determined: 03/11/1991
Date achieved compliance: 06/10/1991
Violation lead agency: EPA
Enforcement action: Not reported
Enforcement action date: Not reported
Enf. disposition status: Not reported

Map ID
Direction
Distance
Elevation

MAP FINDINGS

Site

Database(s)

EDR ID Number
EPA ID Number

USAF LOCKHEED PLT NO. 6 (Continued)

1000270299

Enf. disp. status date: Not reported
Enforcement lead agency: Not reported
Proposed penalty amount: Not reported
Final penalty amount: Not reported
Paid penalty amount: Not reported

Regulation violated: SR - 264.171
Area of violation: TSD - Container Use and Management
Date violation determined: 03/11/1991
Date achieved compliance: 06/10/1991
Violation lead agency: State
Enforcement action: WRITTEN INFORMAL
Enforcement action date: 04/30/1991
Enf. disposition status: Not reported
Enf. disp. status date: Not reported
Enforcement lead agency: State
Proposed penalty amount: Not reported
Final penalty amount: Not reported
Paid penalty amount: Not reported

Regulation violated: SR - 264.73B9
Area of violation: TSD - General
Date violation determined: 03/11/1991
Date achieved compliance: 06/10/1991
Violation lead agency: State
Enforcement action: WRITTEN INFORMAL
Enforcement action date: 04/30/1991
Enf. disposition status: Not reported
Enf. disp. status date: Not reported
Enforcement lead agency: State
Proposed penalty amount: Not reported
Final penalty amount: Not reported
Paid penalty amount: Not reported

Regulation violated: Not reported
Area of violation: Generators - General
Date violation determined: 03/11/1991
Date achieved compliance: 06/10/1991
Violation lead agency: EPA
Enforcement action: Not reported
Enforcement action date: Not reported
Enf. disposition status: Not reported
Enf. disp. status date: Not reported
Enforcement lead agency: Not reported
Proposed penalty amount: Not reported
Final penalty amount: Not reported
Paid penalty amount: Not reported

Regulation violated: Not reported
Area of violation: Generators - Pre-transport
Date violation determined: 03/11/1991
Date achieved compliance: 06/10/1991
Violation lead agency: EPA
Enforcement action: Not reported
Enforcement action date: Not reported
Enf. disposition status: Not reported
Enf. disp. status date: Not reported

Map ID
Direction
Distance
Elevation

MAP FINDINGS

Site

Database(s)

EDR ID Number
EPA ID Number

USAF LOCKHEED PLT NO. 6 (Continued)

1000270299

Enforcement lead agency: Not reported
Proposed penalty amount: Not reported
Final penalty amount: Not reported
Paid penalty amount: Not reported

Regulation violated: SR - 264.15D
Area of violation: TSD - Closure/Post-Closure
Date violation determined: 03/11/1991
Date achieved compliance: 06/10/1991
Violation lead agency: State
Enforcement action: WRITTEN INFORMAL
Enforcement action date: 04/30/1991
Enf. disposition status: Not reported
Enf. disp. status date: Not reported
Enforcement lead agency: State
Proposed penalty amount: Not reported
Final penalty amount: Not reported
Paid penalty amount: Not reported

Regulation violated: SR - 262.34A2
Area of violation: TSD - General
Date violation determined: 03/11/1991
Date achieved compliance: 06/10/1991
Violation lead agency: State
Enforcement action: WRITTEN INFORMAL
Enforcement action date: 04/30/1991
Enf. disposition status: Not reported
Enf. disp. status date: Not reported
Enforcement lead agency: State
Proposed penalty amount: Not reported
Final penalty amount: Not reported
Paid penalty amount: Not reported

Regulation violated: Not reported
Area of violation: TSD - Closure/Post-Closure
Date violation determined: 03/11/1991
Date achieved compliance: 06/10/1991
Violation lead agency: EPA
Enforcement action: Not reported
Enforcement action date: Not reported
Enf. disposition status: Not reported
Enf. disp. status date: Not reported
Enforcement lead agency: Not reported
Proposed penalty amount: Not reported
Final penalty amount: Not reported
Paid penalty amount: Not reported

Regulation violated: SR - PERMIT COND. I.4(C)
Area of violation: TSD IS-Ground-Water Monitoring
Date violation determined: 09/11/1990
Date achieved compliance: 12/19/1990
Violation lead agency: State
Enforcement action: WRITTEN INFORMAL
Enforcement action date: 11/28/1990
Enf. disposition status: Not reported
Enf. disp. status date: Not reported
Enforcement lead agency: State

Map ID
Direction
Distance
Elevation

MAP FINDINGS

Site

Database(s)

EDR ID Number
EPA ID Number

USAF LOCKHEED PLT NO. 6 (Continued)

1000270299

Proposed penalty amount: Not reported
Final penalty amount: Not reported
Paid penalty amount: Not reported

Regulation violated: SR - PERMIT III.J.5(A) IV.J.3(A)
Area of violation: TSD IS-Ground-Water Monitoring
Date violation determined: 09/11/1990
Date achieved compliance: 12/19/1990
Violation lead agency: State
Enforcement action: WRITTEN INFORMAL
Enforcement action date: 11/28/1990
Enf. disposition status: Not reported
Enf. disp. status date: Not reported
Enforcement lead agency: State
Proposed penalty amount: Not reported
Final penalty amount: Not reported
Paid penalty amount: Not reported

Regulation violated: Not reported
Area of violation: TSD - General
Date violation determined: 09/24/1987
Date achieved compliance: 11/19/1987
Violation lead agency: State
Enforcement action: WRITTEN INFORMAL
Enforcement action date: 09/30/1987
Enf. disposition status: Not reported
Enf. disp. status date: Not reported
Enforcement lead agency: State
Proposed penalty amount: Not reported
Final penalty amount: Not reported
Paid penalty amount: Not reported

Regulation violated: Not reported
Area of violation: TSD - General
Date violation determined: 05/22/1986
Date achieved compliance: 09/24/1987
Violation lead agency: State
Enforcement action: WRITTEN INFORMAL
Enforcement action date: 07/24/1986
Enf. disposition status: Not reported
Enf. disp. status date: Not reported
Enforcement lead agency: State
Proposed penalty amount: Not reported
Final penalty amount: Not reported
Paid penalty amount: Not reported

Regulation violated: Not reported
Area of violation: TSD - General
Date violation determined: 05/22/1986
Date achieved compliance: 09/24/1987
Violation lead agency: State
Enforcement action: WRITTEN INFORMAL
Enforcement action date: 03/20/1987
Enf. disposition status: Not reported
Enf. disp. status date: Not reported
Enforcement lead agency: State
Proposed penalty amount: Not reported

Map ID
Direction
Distance
Elevation

MAP FINDINGS

Site

Database(s)

EDR ID Number
EPA ID Number

USAF LOCKHEED PLT NO. 6 (Continued)

1000270299

Final penalty amount: Not reported
Paid penalty amount: Not reported

Regulation violated: Not reported
Area of violation: TSD - General
Date violation determined: 12/17/1985
Date achieved compliance: 02/03/1986
Violation lead agency: State
Enforcement action: WRITTEN INFORMAL
Enforcement action date: 12/17/1985
Enf. disposition status: Not reported
Enf. disp. status date: Not reported
Enforcement lead agency: State
Proposed penalty amount: Not reported
Final penalty amount: Not reported
Paid penalty amount: Not reported

Regulation violated: Not reported
Area of violation: TSD - General
Date violation determined: 05/24/1985
Date achieved compliance: 11/08/1985
Violation lead agency: State
Enforcement action: WRITTEN INFORMAL
Enforcement action date: 05/24/1985
Enf. disposition status: Not reported
Enf. disp. status date: Not reported
Enforcement lead agency: State
Proposed penalty amount: Not reported
Final penalty amount: Not reported
Paid penalty amount: Not reported

Regulation violated: Not reported
Area of violation: TSD IS-Ground-Water Monitoring
Date violation determined: 02/03/1984
Date achieved compliance: 04/19/1984
Violation lead agency: State
Enforcement action: FINAL 3008(A) COMPLIANCE ORDER
Enforcement action date: 04/19/1984
Enf. disposition status: Not reported
Enf. disp. status date: Not reported
Enforcement lead agency: State
Proposed penalty amount: Not reported
Final penalty amount: Not reported
Paid penalty amount: Not reported

Regulation violated: Not reported
Area of violation: TSD IS-Ground-Water Monitoring
Date violation determined: 02/03/1984
Date achieved compliance: 04/19/1984
Violation lead agency: State
Enforcement action: INITIAL 3008(A) COMPLIANCE
Enforcement action date: 02/03/1984
Enf. disposition status: Not reported
Enf. disp. status date: Not reported
Enforcement lead agency: State
Proposed penalty amount: Not reported
Final penalty amount: Not reported

Map ID
Direction
Distance
Elevation

MAP FINDINGS

Site

Database(s)

EDR ID Number
EPA ID Number

USAF LOCKHEED PLT NO. 6 (Continued)

1000270299

Paid penalty amount: Not reported

Regulation violated: Not reported
Area of violation: TSD - General
Date violation determined: 09/09/1983
Date achieved compliance: 08/11/1986
Violation lead agency: State
Enforcement action: WRITTEN INFORMAL
Enforcement action date: 10/14/1983
Enf. disposition status: Not reported
Enf. disp. status date: Not reported
Enforcement lead agency: State
Proposed penalty amount: Not reported
Final penalty amount: Not reported
Paid penalty amount: Not reported

Regulation violated: Not reported
Area of violation: TSD IS-Ground-Water Monitoring
Date violation determined: 08/01/1983
Date achieved compliance: 11/10/1983
Violation lead agency: State
Enforcement action: WRITTEN INFORMAL
Enforcement action date: 09/08/1983
Enf. disposition status: Not reported
Enf. disp. status date: Not reported
Enforcement lead agency: State
Proposed penalty amount: Not reported
Final penalty amount: Not reported
Paid penalty amount: Not reported

Evaluation Action Summary:

Evaluation date: 01/18/2017
Evaluation: CORRECTIVE ACTION COMPLIANCE EVALUATION
Area of violation: State Statute or Regulation
Date achieved compliance: Not reported
Evaluation lead agency: State

Evaluation date: 01/18/2017
Evaluation: SIGNIFICANT NON-COMPLIER
Area of violation: State Statute or Regulation
Date achieved compliance: Not reported
Evaluation lead agency: State

Evaluation date: 09/02/2016
Evaluation: NOT A SIGNIFICANT NON-COMPLIER
Area of violation: Not reported
Date achieved compliance: Not reported
Evaluation lead agency: State

Evaluation date: 03/01/2016
Evaluation: NON-FINANCIAL RECORD REVIEW
Area of violation: Not reported
Date achieved compliance: Not reported
Evaluation lead agency: State

Evaluation date: 08/20/2015
Evaluation: CASE DEVELOPMENT INSPECTION

Map ID
Direction
Distance
Elevation

MAP FINDINGS

Site

Database(s)

EDR ID Number
EPA ID Number

USAF LOCKHEED PLT NO. 6 (Continued)

1000270299

Area of violation: Permit Condition or Requirement
Date achieved compliance: 01/15/2016
Evaluation lead agency: State

Evaluation date: 08/20/2015
Evaluation: CASE DEVELOPMENT INSPECTION
Area of violation: Permit Condition or Requirement
Date achieved compliance: 07/30/2016
Evaluation lead agency: State

Evaluation date: 08/20/2015
Evaluation: SIGNIFICANT NON-COMPLIER
Area of violation: Permit Condition or Requirement
Date achieved compliance: 01/15/2016
Evaluation lead agency: State

Evaluation date: 08/20/2015
Evaluation: SIGNIFICANT NON-COMPLIER
Area of violation: Permit Condition or Requirement
Date achieved compliance: 07/30/2016
Evaluation lead agency: State

Evaluation date: 08/20/2015
Evaluation: CASE DEVELOPMENT INSPECTION
Area of violation: Permit Condition or Requirement
Date achieved compliance: 12/09/2015
Evaluation lead agency: State

Evaluation date: 08/20/2015
Evaluation: SIGNIFICANT NON-COMPLIER
Area of violation: Permit Condition or Requirement
Date achieved compliance: 12/09/2015
Evaluation lead agency: State

Evaluation date: 08/20/2015
Evaluation: SIGNIFICANT NON-COMPLIER
Area of violation: Permit Condition or Requirement
Date achieved compliance: 11/01/2015
Evaluation lead agency: State

Evaluation date: 08/20/2015
Evaluation: CASE DEVELOPMENT INSPECTION
Area of violation: Permit Condition or Requirement
Date achieved compliance: 11/01/2015
Evaluation lead agency: State

Evaluation date: 08/17/2015
Evaluation: FACILITY SELF DISCLOSURE
Area of violation: Not reported
Date achieved compliance: Not reported
Evaluation lead agency: State

Evaluation date: 07/20/2015
Evaluation: COMPLIANCE EVALUATION INSPECTION ON-SITE
Area of violation: Generators - Pre-transport
Date achieved compliance: 08/18/2015
Evaluation lead agency: EPA

Map ID
Direction
Distance
Elevation

MAP FINDINGS

Site

Database(s)

EDR ID Number
EPA ID Number

USAF LOCKHEED PLT NO. 6 (Continued)

1000270299

Evaluation date: 07/20/2015
Evaluation: COMPLIANCE EVALUATION INSPECTION ON-SITE
Area of violation: Not reported
Date achieved compliance: Not reported
Evaluation lead agency: State

Evaluation date: 07/20/2015
Evaluation: COMPLIANCE EVALUATION INSPECTION ON-SITE
Area of violation: TSD IS-Preparedness and Prevention
Date achieved compliance: 08/18/2015
Evaluation lead agency: EPA

Evaluation date: 03/01/2014
Evaluation: NON-FINANCIAL RECORD REVIEW
Area of violation: Not reported
Date achieved compliance: Not reported
Evaluation lead agency: State

Evaluation date: 09/25/2012
Evaluation: NON-FINANCIAL RECORD REVIEW
Area of violation: Not reported
Date achieved compliance: Not reported
Evaluation lead agency: State

Evaluation date: 07/02/2012
Evaluation: NON-FINANCIAL RECORD REVIEW
Area of violation: Not reported
Date achieved compliance: Not reported
Evaluation lead agency: State

Evaluation date: 06/19/2012
Evaluation: COMPLIANCE EVALUATION INSPECTION ON-SITE
Area of violation: Generators - Pre-transport
Date achieved compliance: 06/19/2012
Evaluation lead agency: State

Evaluation date: 06/19/2012
Evaluation: COMPLIANCE EVALUATION INSPECTION ON-SITE
Area of violation: Generators - Pre-transport
Date achieved compliance: 06/20/2012
Evaluation lead agency: State

Evaluation date: 06/19/2012
Evaluation: COMPLIANCE EVALUATION INSPECTION ON-SITE
Area of violation: Universal Waste - Large Quantity Handlers
Date achieved compliance: 06/19/2012
Evaluation lead agency: State

Evaluation date: 06/19/2012
Evaluation: COMPLIANCE EVALUATION INSPECTION ON-SITE
Area of violation: Universal Waste - Large Quantity Handlers
Date achieved compliance: 06/20/2012
Evaluation lead agency: State

Evaluation date: 07/30/2010
Evaluation: NON-FINANCIAL RECORD REVIEW
Area of violation: Not reported

Map ID
Direction
Distance
Elevation

MAP FINDINGS

Site

Database(s)

EDR ID Number
EPA ID Number

USAF LOCKHEED PLT NO. 6 (Continued)

1000270299

Date achieved compliance: Not reported
Evaluation lead agency: State

Evaluation date: 07/19/2010
Evaluation: OPERATION AND MAINTENANCE INSPECTION
Area of violation: Not reported
Date achieved compliance: Not reported
Evaluation lead agency: State

Evaluation date: 07/19/2010
Evaluation: CORRECTIVE ACTION COMPLIANCE EVALUATION
Area of violation: Not reported
Date achieved compliance: Not reported
Evaluation lead agency: State

Evaluation date: 09/28/2009
Evaluation: COMPLIANCE EVALUATION INSPECTION ON-SITE
Area of violation: Not reported
Date achieved compliance: Not reported
Evaluation lead agency: State

Evaluation date: 12/03/2007
Evaluation: OPERATION AND MAINTENANCE INSPECTION
Area of violation: Permit Condition or Requirement
Date achieved compliance: 05/13/2008
Evaluation lead agency: State

Evaluation date: 09/29/2006
Evaluation: COMPLIANCE EVALUATION INSPECTION ON-SITE
Area of violation: Generators - Pre-transport
Date achieved compliance: 09/29/2006
Evaluation lead agency: State

Evaluation date: 09/25/2006
Evaluation: NON-FINANCIAL RECORD REVIEW
Area of violation: Not reported
Date achieved compliance: Not reported
Evaluation lead agency: State

Evaluation date: 09/05/2006
Evaluation: OPERATION AND MAINTENANCE INSPECTION
Area of violation: Not reported
Date achieved compliance: Not reported
Evaluation lead agency: State

Evaluation date: 07/26/2006
Evaluation: NON-FINANCIAL RECORD REVIEW
Area of violation: Not reported
Date achieved compliance: Not reported
Evaluation lead agency: State

Evaluation date: 05/16/2006
Evaluation: NON-FINANCIAL RECORD REVIEW
Area of violation: Not reported
Date achieved compliance: Not reported
Evaluation lead agency: State

Map ID
Direction
Distance
Elevation

MAP FINDINGS

Site

Database(s)

EDR ID Number
EPA ID Number

USAF LOCKHEED PLT NO. 6 (Continued)

1000270299

Evaluation date:	03/02/2006
Evaluation:	NON-FINANCIAL RECORD REVIEW
Area of violation:	Not reported
Date achieved compliance:	Not reported
Evaluation lead agency:	State
Evaluation date:	11/22/2005
Evaluation:	NON-FINANCIAL RECORD REVIEW
Area of violation:	Not reported
Date achieved compliance:	Not reported
Evaluation lead agency:	State
Evaluation date:	10/07/2005
Evaluation:	NON-FINANCIAL RECORD REVIEW
Area of violation:	Not reported
Date achieved compliance:	Not reported
Evaluation lead agency:	State
Evaluation date:	09/06/2005
Evaluation:	OPERATION AND MAINTENANCE INSPECTION
Area of violation:	Not reported
Date achieved compliance:	Not reported
Evaluation lead agency:	State
Evaluation date:	09/06/2005
Evaluation:	COMPLIANCE EVALUATION INSPECTION ON-SITE
Area of violation:	Not reported
Date achieved compliance:	Not reported
Evaluation lead agency:	State
Evaluation date:	09/06/2005
Evaluation:	FOCUSED COMPLIANCE INSPECTION
Area of violation:	Not reported
Date achieved compliance:	Not reported
Evaluation lead agency:	State
Evaluation date:	07/27/2005
Evaluation:	FINANCIAL RECORD REVIEW
Area of violation:	Not reported
Date achieved compliance:	Not reported
Evaluation lead agency:	State
Evaluation date:	07/14/2005
Evaluation:	FINANCIAL RECORD REVIEW
Area of violation:	Not reported
Date achieved compliance:	Not reported
Evaluation lead agency:	State
Evaluation date:	07/11/2005
Evaluation:	NON-FINANCIAL RECORD REVIEW
Area of violation:	Not reported
Date achieved compliance:	Not reported
Evaluation lead agency:	State
Evaluation date:	09/21/2004
Evaluation:	COMPLIANCE EVALUATION INSPECTION ON-SITE
Area of violation:	TSD - General

Map ID
Direction
Distance
Elevation

MAP FINDINGS

Site

Database(s)

EDR ID Number
EPA ID Number

USAF LOCKHEED PLT NO. 6 (Continued)

1000270299

Date achieved compliance: 12/27/2004
Evaluation lead agency: State

Evaluation date: 09/08/2004
Evaluation: GROUNDWATER MONITORING EVALUATION
Area of violation: TSD IS-Ground-Water Monitoring
Date achieved compliance: 12/27/2004
Evaluation lead agency: State

Evaluation date: 04/21/2003
Evaluation: COMPLIANCE EVALUATION INSPECTION ON-SITE
Area of violation: Generators - General
Date achieved compliance: 05/29/2003
Evaluation lead agency: EPA-Initiated Oversight/Observation/Training Actions

Evaluation date: 04/21/2003
Evaluation: COMPLIANCE EVALUATION INSPECTION ON-SITE
Area of violation: Generators - General
Date achieved compliance: 05/29/2003
Evaluation lead agency: State

Evaluation date: 08/21/2002
Evaluation: COMPLIANCE EVALUATION INSPECTION ON-SITE
Area of violation: TSD - General Facility Standards
Date achieved compliance: 08/21/2002
Evaluation lead agency: EPA-Initiated Oversight/Observation/Training Actions

Evaluation date: 08/20/2002
Evaluation: COMPLIANCE EVALUATION INSPECTION ON-SITE
Area of violation: TSD - General Facility Standards
Date achieved compliance: 09/18/2002
Evaluation lead agency: State

Evaluation date: 03/05/2002
Evaluation: GROUNDWATER MONITORING EVALUATION
Area of violation: TSD - Closure/Post-Closure
Date achieved compliance: 10/25/2002
Evaluation lead agency: State

Evaluation date: 03/27/2001
Evaluation: COMPLIANCE EVALUATION INSPECTION ON-SITE
Area of violation: Generators - General
Date achieved compliance: 10/09/2001
Evaluation lead agency: State

Evaluation date: 03/27/2001
Evaluation: COMPLIANCE EVALUATION INSPECTION ON-SITE
Area of violation: TSD - Surface Impoundment Standards
Date achieved compliance: 10/09/2001
Evaluation lead agency: State

Evaluation date: 03/27/2001
Evaluation: COMPLIANCE EVALUATION INSPECTION ON-SITE
Area of violation: Generators - Pre-transport
Date achieved compliance: 10/09/2001
Evaluation lead agency: State

Map ID
Direction
Distance
Elevation

MAP FINDINGS

Site

Database(s)

EDR ID Number
EPA ID Number

USAF LOCKHEED PLT NO. 6 (Continued)

1000270299

Evaluation date: 03/27/2001
Evaluation: FOCUSED COMPLIANCE INSPECTION
Area of violation: Not reported
Date achieved compliance: Not reported
Evaluation lead agency: State

Evaluation date: 11/16/2000
Evaluation: NON-FINANCIAL RECORD REVIEW
Area of violation: Not reported
Date achieved compliance: Not reported
Evaluation lead agency: State

Evaluation date: 08/16/2000
Evaluation: COMPLIANCE EVALUATION INSPECTION ON-SITE
Area of violation: TSD - Surface Impoundment Standards
Date achieved compliance: 11/29/2000
Evaluation lead agency: State

Evaluation date: 06/13/2000
Evaluation: FINANCIAL RECORD REVIEW
Area of violation: Not reported
Date achieved compliance: Not reported
Evaluation lead agency: State

Evaluation date: 05/23/2000
Evaluation: GROUNDWATER MONITORING EVALUATION
Area of violation: Not reported
Date achieved compliance: Not reported
Evaluation lead agency: State

Evaluation date: 04/03/2000
Evaluation: NON-FINANCIAL RECORD REVIEW
Area of violation: TSD - Closure/Post-Closure
Date achieved compliance: 07/20/2000
Evaluation lead agency: State

Evaluation date: 09/21/1999
Evaluation: COMPLIANCE EVALUATION INSPECTION ON-SITE
Area of violation: Generators - Pre-transport
Date achieved compliance: 12/14/1999
Evaluation lead agency: State

Evaluation date: 09/21/1999
Evaluation: COMPLIANCE EVALUATION INSPECTION ON-SITE
Area of violation: LDR - General
Date achieved compliance: 12/14/1999
Evaluation lead agency: State

Evaluation date: 09/21/1999
Evaluation: FOCUSED COMPLIANCE INSPECTION
Area of violation: Not reported
Date achieved compliance: Not reported
Evaluation lead agency: State

Evaluation date: 08/23/1999
Evaluation: OPERATION AND MAINTENANCE INSPECTION
Area of violation: TSD - Closure/Post-Closure

Map ID
Direction
Distance
Elevation

MAP FINDINGS

Site

Database(s)

EDR ID Number
EPA ID Number

USAF LOCKHEED PLT NO. 6 (Continued)

1000270299

Date achieved compliance: 10/19/1999
Evaluation lead agency: State

Evaluation date: 04/30/1999
Evaluation: FINANCIAL RECORD REVIEW
Area of violation: Not reported
Date achieved compliance: Not reported
Evaluation lead agency: State

Evaluation date: 09/14/1998
Evaluation: GROUNDWATER MONITORING EVALUATION
Area of violation: Not reported
Date achieved compliance: Not reported
Evaluation lead agency: State

Evaluation date: 08/17/1998
Evaluation: FINANCIAL RECORD REVIEW
Area of violation: Not reported
Date achieved compliance: Not reported
Evaluation lead agency: State

Evaluation date: 07/06/1998
Evaluation: NON-FINANCIAL RECORD REVIEW
Area of violation: Not reported
Date achieved compliance: Not reported
Evaluation lead agency: State

Evaluation date: 06/18/1998
Evaluation: FOCUSED COMPLIANCE INSPECTION
Area of violation: TSD - Surface Impoundment Standards
Date achieved compliance: 07/29/1998
Evaluation lead agency: State

Evaluation date: 06/18/1998
Evaluation: FOCUSED COMPLIANCE INSPECTION
Area of violation: Generators - Pre-transport
Date achieved compliance: 07/29/1998
Evaluation lead agency: State

Evaluation date: 06/18/1998
Evaluation: FOCUSED COMPLIANCE INSPECTION
Area of violation: TSD - Preparedness and Prevention
Date achieved compliance: 07/29/1998
Evaluation lead agency: State

Evaluation date: 06/18/1998
Evaluation: FOCUSED COMPLIANCE INSPECTION
Area of violation: TSD - General Facility Standards
Date achieved compliance: 09/03/1998
Evaluation lead agency: State

Evaluation date: 06/18/1998
Evaluation: FOCUSED COMPLIANCE INSPECTION
Area of violation: TSD - General Facility Standards
Date achieved compliance: 07/29/1998
Evaluation lead agency: State

Map ID
Direction
Distance
Elevation

MAP FINDINGS

Site

Database(s)

EDR ID Number
EPA ID Number

USAF LOCKHEED PLT NO. 6 (Continued)

1000270299

Evaluation date: 06/18/1998
Evaluation: COMPLIANCE EVALUATION INSPECTION ON-SITE
Area of violation: Not reported
Date achieved compliance: Not reported
Evaluation lead agency: State

Evaluation date: 10/09/1997
Evaluation: NON-FINANCIAL RECORD REVIEW
Area of violation: TSD - Contingency Plan and Emergency Procedures
Date achieved compliance: 02/27/1998
Evaluation lead agency: State

Evaluation date: 08/24/1997
Evaluation: FINANCIAL RECORD REVIEW
Area of violation: Not reported
Date achieved compliance: Not reported
Evaluation lead agency: State

Evaluation date: 07/08/1997
Evaluation: FOCUSED COMPLIANCE INSPECTION
Area of violation: Not reported
Date achieved compliance: Not reported
Evaluation lead agency: State

Evaluation date: 06/23/1997
Evaluation: FOCUSED COMPLIANCE INSPECTION
Area of violation: Not reported
Date achieved compliance: Not reported
Evaluation lead agency: State

Evaluation date: 06/23/1997
Evaluation: COMPLIANCE EVALUATION INSPECTION ON-SITE
Area of violation: Not reported
Date achieved compliance: Not reported
Evaluation lead agency: EPA

Evaluation date: 06/23/1997
Evaluation: COMPLIANCE EVALUATION INSPECTION ON-SITE
Area of violation: Not reported
Date achieved compliance: Not reported
Evaluation lead agency: State

Evaluation date: 05/29/1997
Evaluation: OPERATION AND MAINTENANCE INSPECTION
Area of violation: Not reported
Date achieved compliance: Not reported
Evaluation lead agency: State

Evaluation date: 05/27/1997
Evaluation: OPERATION AND MAINTENANCE INSPECTION
Area of violation: TSD IS-Ground-Water Monitoring
Date achieved compliance: 08/12/1997
Evaluation lead agency: State

Evaluation date: 03/17/1997
Evaluation: COMPLIANCE EVALUATION INSPECTION ON-SITE
Area of violation: LDR - General

Map ID
Direction
Distance
Elevation

MAP FINDINGS

Site

Database(s)

EDR ID Number
EPA ID Number

USAF LOCKHEED PLT NO. 6 (Continued)

1000270299

Date achieved compliance: 06/30/1997
Evaluation lead agency: State

Evaluation date: 03/17/1997
Evaluation: COMPLIANCE EVALUATION INSPECTION ON-SITE
Area of violation: Generators - Pre-transport
Date achieved compliance: 06/30/1997
Evaluation lead agency: State

Evaluation date: 03/17/1997
Evaluation: COMPLIANCE EVALUATION INSPECTION ON-SITE
Area of violation: Generators - General
Date achieved compliance: 06/30/1997
Evaluation lead agency: State

Evaluation date: 09/11/1996
Evaluation: FINANCIAL RECORD REVIEW
Area of violation: Not reported
Date achieved compliance: Not reported
Evaluation lead agency: State

Evaluation date: 06/18/1996
Evaluation: COMPLIANCE EVALUATION INSPECTION ON-SITE
Area of violation: Generators - General
Date achieved compliance: 08/21/1996
Evaluation lead agency: State

Evaluation date: 06/18/1996
Evaluation: COMPLIANCE EVALUATION INSPECTION ON-SITE
Area of violation: TSD - Closure/Post-Closure
Date achieved compliance: 08/21/1996
Evaluation lead agency: State

Evaluation date: 05/30/1996
Evaluation: NOT A SIGNIFICANT NON-COMPLIER
Area of violation: Not reported
Date achieved compliance: Not reported
Evaluation lead agency: State

Evaluation date: 05/24/1996
Evaluation: GROUNDWATER MONITORING EVALUATION
Area of violation: TSD IS-Ground-Water Monitoring
Date achieved compliance: 11/07/1997
Evaluation lead agency: State

Evaluation date: 05/24/1996
Evaluation: GROUNDWATER MONITORING EVALUATION
Area of violation: TSD IS-Ground-Water Monitoring
Date achieved compliance: 06/09/1997
Evaluation lead agency: State

Evaluation date: 04/15/1996
Evaluation: NON-FINANCIAL RECORD REVIEW
Area of violation: Not reported
Date achieved compliance: Not reported
Evaluation lead agency: State

Map ID
Direction
Distance
Elevation

MAP FINDINGS

Site

Database(s)

EDR ID Number
EPA ID Number

USAF LOCKHEED PLT NO. 6 (Continued)

1000270299

Evaluation date: 03/26/1996
Evaluation: COMPLIANCE EVALUATION INSPECTION ON-SITE
Area of violation: TSD - General
Date achieved compliance: 09/04/1996
Evaluation lead agency: State

Evaluation date: 03/26/1996
Evaluation: COMPLIANCE EVALUATION INSPECTION ON-SITE
Area of violation: TSD - Container Use and Management
Date achieved compliance: 09/04/1996
Evaluation lead agency: State

Evaluation date: 03/26/1996
Evaluation: COMPLIANCE EVALUATION INSPECTION ON-SITE
Area of violation: LDR - General
Date achieved compliance: 09/04/1996
Evaluation lead agency: State

Evaluation date: 03/26/1996
Evaluation: COMPLIANCE EVALUATION INSPECTION ON-SITE
Area of violation: Generators - Pre-transport
Date achieved compliance: 09/04/1996
Evaluation lead agency: State

Evaluation date: 03/26/1996
Evaluation: NOT A SIGNIFICANT NON-COMPLIER
Area of violation: Not reported
Date achieved compliance: Not reported
Evaluation lead agency: EPA

Evaluation date: 03/26/1996
Evaluation: COMPLIANCE EVALUATION INSPECTION ON-SITE
Area of violation: TSD - General Facility Standards
Date achieved compliance: 09/04/1996
Evaluation lead agency: State

Evaluation date: 01/02/1996
Evaluation: NOT A SIGNIFICANT NON-COMPLIER
Area of violation: Not reported
Date achieved compliance: Not reported
Evaluation lead agency: State

Evaluation date: 12/04/1995
Evaluation: COMPLIANCE EVALUATION INSPECTION ON-SITE
Area of violation: Permits - Application
Date achieved compliance: 03/26/1996
Evaluation lead agency: EPA

Evaluation date: 12/04/1995
Evaluation: COMPLIANCE EVALUATION INSPECTION ON-SITE
Area of violation: TSD IS-Ground-Water Monitoring
Date achieved compliance: 03/26/1996
Evaluation lead agency: EPA

Evaluation date: 12/04/1995
Evaluation: COMPLIANCE EVALUATION INSPECTION ON-SITE
Area of violation: Generators - General

Map ID
Direction
Distance
Elevation

MAP FINDINGS

Site

Database(s)

EDR ID Number
EPA ID Number

USAF LOCKHEED PLT NO. 6 (Continued)

1000270299

Date achieved compliance: 04/29/1996
Evaluation lead agency: State

Evaluation date: 12/04/1995
Evaluation: COMPLIANCE EVALUATION INSPECTION ON-SITE
Area of violation: TSD - General Facility Standards
Date achieved compliance: 04/29/1996
Evaluation lead agency: State

Evaluation date: 12/04/1995
Evaluation: COMPLIANCE EVALUATION INSPECTION ON-SITE
Area of violation: Generators - Pre-transport
Date achieved compliance: 03/26/1996
Evaluation lead agency: EPA

Evaluation date: 12/04/1995
Evaluation: COMPLIANCE EVALUATION INSPECTION ON-SITE
Area of violation: TSD - Surface Impoundment Standards
Date achieved compliance: 03/26/1996
Evaluation lead agency: EPA

Evaluation date: 12/04/1995
Evaluation: SIGNIFICANT NON-COMPLIER
Area of violation: Not reported
Date achieved compliance: Not reported
Evaluation lead agency: EPA

Evaluation date: 09/15/1995
Evaluation: SIGNIFICANT NON-COMPLIER
Area of violation: Not reported
Date achieved compliance: Not reported
Evaluation lead agency: State

Evaluation date: 09/13/1995
Evaluation: COMPLIANCE EVALUATION INSPECTION ON-SITE
Area of violation: TSD - Preparedness and Prevention
Date achieved compliance: 04/29/1996
Evaluation lead agency: State

Evaluation date: 09/13/1995
Evaluation: COMPLIANCE EVALUATION INSPECTION ON-SITE
Area of violation: TSD - General Facility Standards
Date achieved compliance: 04/29/1996
Evaluation lead agency: State

Evaluation date: 09/13/1995
Evaluation: COMPLIANCE EVALUATION INSPECTION ON-SITE
Area of violation: Generators - General
Date achieved compliance: 05/30/1996
Evaluation lead agency: State

Evaluation date: 09/13/1995
Evaluation: COMPLIANCE EVALUATION INSPECTION ON-SITE
Area of violation: Generators - Records/Reporting
Date achieved compliance: 05/30/1996
Evaluation lead agency: State

Map ID
Direction
Distance
Elevation

MAP FINDINGS

Site

Database(s)

EDR ID Number
EPA ID Number

USAF LOCKHEED PLT NO. 6 (Continued)

1000270299

Evaluation date: 09/13/1995
Evaluation: COMPLIANCE EVALUATION INSPECTION ON-SITE
Area of violation: Generators - General
Date achieved compliance: 04/29/1996
Evaluation lead agency: State

Evaluation date: 06/06/1995
Evaluation: FOCUSED COMPLIANCE INSPECTION
Area of violation: TSD - General Facility Standards
Date achieved compliance: 09/08/1995
Evaluation lead agency: State

Evaluation date: 03/09/1995
Evaluation: FOCUSED COMPLIANCE INSPECTION
Area of violation: Not reported
Date achieved compliance: Not reported
Evaluation lead agency: State

Evaluation date: 02/17/1995
Evaluation: FOCUSED COMPLIANCE INSPECTION
Area of violation: Not reported
Date achieved compliance: Not reported
Evaluation lead agency: State

Evaluation date: 01/31/1995
Evaluation: FOCUSED COMPLIANCE INSPECTION
Area of violation: Not reported
Date achieved compliance: Not reported
Evaluation lead agency: State

Evaluation date: 01/30/1995
Evaluation: FOCUSED COMPLIANCE INSPECTION
Area of violation: Not reported
Date achieved compliance: Not reported
Evaluation lead agency: State

Evaluation date: 01/20/1995
Evaluation: FOCUSED COMPLIANCE INSPECTION
Area of violation: Not reported
Date achieved compliance: Not reported
Evaluation lead agency: State

Evaluation date: 12/08/1994
Evaluation: OPERATION AND MAINTENANCE INSPECTION
Area of violation: Not reported
Date achieved compliance: Not reported
Evaluation lead agency: State

Evaluation date: 12/02/1994
Evaluation: SIGNIFICANT NON-COMPLIER
Area of violation: Not reported
Date achieved compliance: Not reported
Evaluation lead agency: State

Evaluation date: 11/30/1994
Evaluation: COMPLIANCE EVALUATION INSPECTION ON-SITE
Area of violation: TSD - General Facility Standards

Map ID
Direction
Distance
Elevation

MAP FINDINGS

Site

Database(s)

EDR ID Number
EPA ID Number

USAF LOCKHEED PLT NO. 6 (Continued)

1000270299

Date achieved compliance: 01/02/1996
Evaluation lead agency: State

Evaluation date: 11/30/1994
Evaluation: COMPLIANCE EVALUATION INSPECTION ON-SITE
Area of violation: TSD - Surface Impoundment Standards
Date achieved compliance: 01/02/1996
Evaluation lead agency: State

Evaluation date: 11/30/1994
Evaluation: COMPLIANCE EVALUATION INSPECTION ON-SITE
Area of violation: TSD - General Facility Standards
Date achieved compliance: 03/02/1995
Evaluation lead agency: State

Evaluation date: 11/30/1994
Evaluation: COMPLIANCE EVALUATION INSPECTION ON-SITE
Area of violation: TSD - Container Use and Management
Date achieved compliance: 03/02/1995
Evaluation lead agency: State

Evaluation date: 11/30/1994
Evaluation: COMPLIANCE EVALUATION INSPECTION ON-SITE
Area of violation: TSD IS-Ground-Water Monitoring
Date achieved compliance: 01/02/1996
Evaluation lead agency: State

Evaluation date: 11/30/1994
Evaluation: COMPLIANCE EVALUATION INSPECTION ON-SITE
Area of violation: Generators - General
Date achieved compliance: 01/02/1996
Evaluation lead agency: State

Evaluation date: 07/01/1994
Evaluation: NON-FINANCIAL RECORD REVIEW
Area of violation: Not reported
Date achieved compliance: Not reported
Evaluation lead agency: State

Evaluation date: 12/13/1993
Evaluation: COMPLIANCE EVALUATION INSPECTION ON-SITE
Area of violation: Generators - General
Date achieved compliance: 12/16/1993
Evaluation lead agency: State

Evaluation date: 12/13/1993
Evaluation: COMPLIANCE EVALUATION INSPECTION ON-SITE
Area of violation: Generators - General
Date achieved compliance: 12/23/1993
Evaluation lead agency: State

Evaluation date: 12/13/1993
Evaluation: COMPLIANCE EVALUATION INSPECTION ON-SITE
Area of violation: TSD - General Facility Standards
Date achieved compliance: 01/02/1996
Evaluation lead agency: State

Map ID
Direction
Distance
Elevation

MAP FINDINGS

Site

Database(s)

EDR ID Number
EPA ID Number

USAF LOCKHEED PLT NO. 6 (Continued)

1000270299

Evaluation date: 12/13/1993
Evaluation: COMPLIANCE EVALUATION INSPECTION ON-SITE
Area of violation: Generators - General
Date achieved compliance: 03/21/1994
Evaluation lead agency: State

Evaluation date: 12/09/1993
Evaluation: GROUNDWATER MONITORING EVALUATION
Area of violation: TSD IS-Ground-Water Monitoring
Date achieved compliance: 02/05/1994
Evaluation lead agency: State

Evaluation date: 12/09/1993
Evaluation: GROUNDWATER MONITORING EVALUATION
Area of violation: TSD IS-Ground-Water Monitoring
Date achieved compliance: 01/06/1994
Evaluation lead agency: State

Evaluation date: 10/04/1993
Evaluation: COMPLIANCE SCHEDULE EVALUATION
Area of violation: Formal Enforcement Agreement or Order
Date achieved compliance: 11/04/1993
Evaluation lead agency: State

Evaluation date: 06/02/1993
Evaluation: GROUNDWATER MONITORING EVALUATION
Area of violation: TSD IS-Ground-Water Monitoring
Date achieved compliance: 11/04/1993
Evaluation lead agency: State

Evaluation date: 06/02/1993
Evaluation: GROUNDWATER MONITORING EVALUATION
Area of violation: TSD IS-Ground-Water Monitoring
Date achieved compliance: 11/08/1993
Evaluation lead agency: State

Evaluation date: 05/12/1993
Evaluation: COMPLIANCE EVALUATION INSPECTION ON-SITE
Area of violation: TSD - Corrective Action for SWMUs
Date achieved compliance: 09/10/1993
Evaluation lead agency: State

Evaluation date: 05/12/1993
Evaluation: COMPLIANCE EVALUATION INSPECTION ON-SITE
Area of violation: TSD - Corrective Action for SWMUs
Date achieved compliance: 09/15/1993
Evaluation lead agency: State

Evaluation date: 03/24/1993
Evaluation: COMPLIANCE EVALUATION INSPECTION ON-SITE
Area of violation: TSD - Closure/Post-Closure
Date achieved compliance: 09/10/1993
Evaluation lead agency: State

Evaluation date: 03/24/1993
Evaluation: COMPLIANCE EVALUATION INSPECTION ON-SITE
Area of violation: Generators - General

Map ID
Direction
Distance
Elevation

MAP FINDINGS

Site

Database(s)

EDR ID Number
EPA ID Number

USAF LOCKHEED PLT NO. 6 (Continued)

1000270299

Date achieved compliance: 09/10/1993
Evaluation lead agency: State

Evaluation date: 02/08/1993
Evaluation: COMPLIANCE EVALUATION INSPECTION ON-SITE
Area of violation: TSD - Container Use and Management
Date achieved compliance: 09/15/1993
Evaluation lead agency: EPA

Evaluation date: 02/08/1993
Evaluation: COMPLIANCE EVALUATION INSPECTION ON-SITE
Area of violation: TSD - Incinerator Standards
Date achieved compliance: 09/15/1993
Evaluation lead agency: EPA

Evaluation date: 12/22/1992
Evaluation: COMPLIANCE EVALUATION INSPECTION ON-SITE
Area of violation: TSD - Landfill Standards
Date achieved compliance: 09/10/1993
Evaluation lead agency: State

Evaluation date: 12/22/1992
Evaluation: COMPLIANCE EVALUATION INSPECTION ON-SITE
Area of violation: TSD - General Facility Standards
Date achieved compliance: 09/10/1993
Evaluation lead agency: State

Evaluation date: 12/22/1992
Evaluation: COMPLIANCE EVALUATION INSPECTION ON-SITE
Area of violation: TSD - Container Use and Management
Date achieved compliance: 09/10/1993
Evaluation lead agency: State

Evaluation date: 12/22/1992
Evaluation: COMPLIANCE EVALUATION INSPECTION ON-SITE
Area of violation: Generators - General
Date achieved compliance: 09/10/1993
Evaluation lead agency: State

Evaluation date: 12/09/1992
Evaluation: OPERATION AND MAINTENANCE INSPECTION
Area of violation: TSD - Closure/Post-Closure
Date achieved compliance: 11/04/1993
Evaluation lead agency: State

Evaluation date: 12/09/1992
Evaluation: OPERATION AND MAINTENANCE INSPECTION
Area of violation: TSD IS-Ground-Water Monitoring
Date achieved compliance: 11/04/1993
Evaluation lead agency: State

Evaluation date: 08/30/1992
Evaluation: NON-FINANCIAL RECORD REVIEW
Area of violation: Not reported
Date achieved compliance: Not reported
Evaluation lead agency: State

Map ID
Direction
Distance
Elevation

MAP FINDINGS

Site

Database(s)

EDR ID Number
EPA ID Number

USAF LOCKHEED PLT NO. 6 (Continued)

1000270299

Evaluation date:	08/11/1992
Evaluation:	NON-FINANCIAL RECORD REVIEW
Area of violation:	Not reported
Date achieved compliance:	Not reported
Evaluation lead agency:	State
Evaluation date:	06/28/1992
Evaluation:	NON-FINANCIAL RECORD REVIEW
Area of violation:	Not reported
Date achieved compliance:	Not reported
Evaluation lead agency:	State
Evaluation date:	03/13/1992
Evaluation:	OPERATION AND MAINTENANCE INSPECTION
Area of violation:	TSD IS-Ground-Water Monitoring
Date achieved compliance:	06/29/1992
Evaluation lead agency:	State
Evaluation date:	03/09/1992
Evaluation:	COMPLIANCE EVALUATION INSPECTION ON-SITE
Area of violation:	TSD - Closure/Post-Closure
Date achieved compliance:	05/22/1992
Evaluation lead agency:	State
Evaluation date:	03/09/1992
Evaluation:	COMPLIANCE EVALUATION INSPECTION ON-SITE
Area of violation:	TSD - General
Date achieved compliance:	05/22/1992
Evaluation lead agency:	State
Evaluation date:	03/09/1992
Evaluation:	NON-FINANCIAL RECORD REVIEW
Area of violation:	Not reported
Date achieved compliance:	Not reported
Evaluation lead agency:	State
Evaluation date:	03/09/1992
Evaluation:	COMPLIANCE EVALUATION INSPECTION ON-SITE
Area of violation:	TSD - Manifest/Records/Reporting
Date achieved compliance:	05/22/1992
Evaluation lead agency:	State
Evaluation date:	03/09/1992
Evaluation:	COMPLIANCE EVALUATION INSPECTION ON-SITE
Area of violation:	LDR - General
Date achieved compliance:	05/22/1992
Evaluation lead agency:	State
Evaluation date:	03/09/1992
Evaluation:	COMPLIANCE EVALUATION INSPECTION ON-SITE
Area of violation:	TSD - Container Use and Management
Date achieved compliance:	05/22/1992
Evaluation lead agency:	State
Evaluation date:	10/03/1991
Evaluation:	FOCUSED COMPLIANCE INSPECTION
Area of violation:	Not reported

Map ID
Direction
Distance
Elevation

MAP FINDINGS

Site

Database(s)

EDR ID Number
EPA ID Number

USAF LOCKHEED PLT NO. 6 (Continued)

1000270299

Date achieved compliance: Not reported
Evaluation lead agency: State

Evaluation date: 06/24/1991
Evaluation: OPERATION AND MAINTENANCE INSPECTION
Area of violation: TSD IS-Ground-Water Monitoring
Date achieved compliance: 03/11/1992
Evaluation lead agency: State

Evaluation date: 03/11/1991
Evaluation: COMPLIANCE EVALUATION INSPECTION ON-SITE
Area of violation: Generators - General
Date achieved compliance: 06/10/1991
Evaluation lead agency: EPA

Evaluation date: 03/11/1991
Evaluation: COMPLIANCE EVALUATION INSPECTION ON-SITE
Area of violation: TSD - Closure/Post-Closure
Date achieved compliance: 06/10/1991
Evaluation lead agency: State

Evaluation date: 03/11/1991
Evaluation: COMPLIANCE EVALUATION INSPECTION ON-SITE
Area of violation: Generators - Pre-transport
Date achieved compliance: 06/10/1991
Evaluation lead agency: EPA

Evaluation date: 03/11/1991
Evaluation: COMPLIANCE EVALUATION INSPECTION ON-SITE
Area of violation: TSD - Container Use and Management
Date achieved compliance: 06/10/1991
Evaluation lead agency: EPA

Evaluation date: 03/11/1991
Evaluation: COMPLIANCE EVALUATION INSPECTION ON-SITE
Area of violation: TSD - General
Date achieved compliance: 06/10/1991
Evaluation lead agency: State

Evaluation date: 03/11/1991
Evaluation: COMPLIANCE EVALUATION INSPECTION ON-SITE
Area of violation: TSD - Closure/Post-Closure
Date achieved compliance: 06/10/1991
Evaluation lead agency: EPA

Evaluation date: 03/11/1991
Evaluation: COMPLIANCE EVALUATION INSPECTION ON-SITE
Area of violation: TSD - Container Use and Management
Date achieved compliance: 06/10/1991
Evaluation lead agency: State

Evaluation date: 09/11/1990
Evaluation: GROUNDWATER MONITORING EVALUATION
Area of violation: TSD IS-Ground-Water Monitoring
Date achieved compliance: 12/19/1990
Evaluation lead agency: State

Map ID
Direction
Distance
Elevation

MAP FINDINGS

Site

Database(s)

EDR ID Number
EPA ID Number

USAF LOCKHEED PLT NO. 6 (Continued)

1000270299

Evaluation date:	09/11/1990
Evaluation:	OPERATION AND MAINTENANCE INSPECTION
Area of violation:	Not reported
Date achieved compliance:	Not reported
Evaluation lead agency:	State
Evaluation date:	08/03/1990
Evaluation:	FOCUSED COMPLIANCE INSPECTION
Area of violation:	Not reported
Date achieved compliance:	Not reported
Evaluation lead agency:	State
Evaluation date:	07/05/1990
Evaluation:	COMPLIANCE SCHEDULE EVALUATION
Area of violation:	Not reported
Date achieved compliance:	Not reported
Evaluation lead agency:	State
Evaluation date:	02/20/1990
Evaluation:	COMPLIANCE EVALUATION INSPECTION ON-SITE
Area of violation:	Not reported
Date achieved compliance:	Not reported
Evaluation lead agency:	State
Evaluation date:	02/20/1990
Evaluation:	COMPLIANCE EVALUATION INSPECTION ON-SITE
Area of violation:	TSD - General
Date achieved compliance:	06/10/1991
Evaluation lead agency:	EPA-Initiated Oversight/Observation/Training Actions
Evaluation date:	02/20/1990
Evaluation:	COMPLIANCE EVALUATION INSPECTION ON-SITE
Area of violation:	LDR - General
Date achieved compliance:	06/10/1991
Evaluation lead agency:	EPA-Initiated Oversight/Observation/Training Actions
Evaluation date:	04/11/1989
Evaluation:	COMPLIANCE SCHEDULE EVALUATION
Area of violation:	Not reported
Date achieved compliance:	Not reported
Evaluation lead agency:	State
Evaluation date:	01/23/1989
Evaluation:	COMPLIANCE SCHEDULE EVALUATION
Area of violation:	Not reported
Date achieved compliance:	Not reported
Evaluation lead agency:	State
Evaluation date:	12/31/1988
Evaluation:	COMPLIANCE EVALUATION INSPECTION ON-SITE
Area of violation:	Not reported
Date achieved compliance:	Not reported
Evaluation lead agency:	State
Evaluation date:	12/30/1988
Evaluation:	COMPLIANCE EVALUATION INSPECTION ON-SITE
Area of violation:	Not reported

Map ID
Direction
Distance
Elevation

MAP FINDINGS

Site

Database(s)

EDR ID Number
EPA ID Number

USAF LOCKHEED PLT NO. 6 (Continued)

1000270299

Date achieved compliance: Not reported
Evaluation lead agency: EPA

Evaluation date: 09/13/1988
Evaluation: COMPLIANCE EVALUATION INSPECTION ON-SITE
Area of violation: Not reported
Date achieved compliance: Not reported
Evaluation lead agency: State

Evaluation date: 07/16/1988
Evaluation: FOCUSED COMPLIANCE INSPECTION
Area of violation: Not reported
Date achieved compliance: Not reported
Evaluation lead agency: State

Evaluation date: 03/17/1988
Evaluation: COMPLIANCE EVALUATION INSPECTION ON-SITE
Area of violation: Not reported
Date achieved compliance: Not reported
Evaluation lead agency: EPA

Evaluation date: 03/17/1988
Evaluation: COMPLIANCE EVALUATION INSPECTION ON-SITE
Area of violation: Not reported
Date achieved compliance: Not reported
Evaluation lead agency: State

Evaluation date: 09/24/1987
Evaluation: COMPLIANCE EVALUATION INSPECTION ON-SITE
Area of violation: TSD - General
Date achieved compliance: 11/19/1987
Evaluation lead agency: State

Evaluation date: 05/01/1987
Evaluation: GROUNDWATER MONITORING EVALUATION
Area of violation: Not reported
Date achieved compliance: Not reported
Evaluation lead agency: State

Evaluation date: 03/20/1987
Evaluation: NON-FINANCIAL RECORD REVIEW
Area of violation: Not reported
Date achieved compliance: Not reported
Evaluation lead agency: State

Evaluation date: 12/22/1986
Evaluation: COMPLIANCE EVALUATION INSPECTION ON-SITE
Area of violation: Not reported
Date achieved compliance: Not reported
Evaluation lead agency: EPA

Evaluation date: 12/04/1986
Evaluation: NON-FINANCIAL RECORD REVIEW
Area of violation: Not reported
Date achieved compliance: Not reported
Evaluation lead agency: State

Map ID
Direction
Distance
Elevation

MAP FINDINGS

Site

Database(s)

EDR ID Number
EPA ID Number

USAF LOCKHEED PLT NO. 6 (Continued)

1000270299

Evaluation date:	08/26/1986
Evaluation:	GROUNDWATER MONITORING EVALUATION
Area of violation:	Not reported
Date achieved compliance:	Not reported
Evaluation lead agency:	State
Evaluation date:	08/26/1986
Evaluation:	COMPLIANCE EVALUATION INSPECTION ON-SITE
Area of violation:	Not reported
Date achieved compliance:	Not reported
Evaluation lead agency:	EPA
Evaluation date:	08/26/1986
Evaluation:	GROUNDWATER MONITORING EVALUATION
Area of violation:	Not reported
Date achieved compliance:	Not reported
Evaluation lead agency:	EPA
Evaluation date:	07/16/1986
Evaluation:	FOCUSED COMPLIANCE INSPECTION
Area of violation:	Not reported
Date achieved compliance:	Not reported
Evaluation lead agency:	State
Evaluation date:	05/23/1986
Evaluation:	NON-FINANCIAL RECORD REVIEW
Area of violation:	Not reported
Date achieved compliance:	Not reported
Evaluation lead agency:	State
Evaluation date:	05/22/1986
Evaluation:	COMPLIANCE EVALUATION INSPECTION ON-SITE
Area of violation:	TSD - General
Date achieved compliance:	09/24/1987
Evaluation lead agency:	State
Evaluation date:	01/21/1986
Evaluation:	FOCUSED COMPLIANCE INSPECTION
Area of violation:	Not reported
Date achieved compliance:	Not reported
Evaluation lead agency:	State
Evaluation date:	01/06/1986
Evaluation:	FOCUSED COMPLIANCE INSPECTION
Area of violation:	Not reported
Date achieved compliance:	Not reported
Evaluation lead agency:	State
Evaluation date:	12/17/1985
Evaluation:	NON-FINANCIAL RECORD REVIEW
Area of violation:	TSD - General
Date achieved compliance:	02/03/1986
Evaluation lead agency:	State
Evaluation date:	11/20/1985
Evaluation:	NON-FINANCIAL RECORD REVIEW
Area of violation:	Not reported

Map ID
Direction
Distance
Elevation

MAP FINDINGS

Site

Database(s)

EDR ID Number
EPA ID Number

USAF LOCKHEED PLT NO. 6 (Continued)

1000270299

Date achieved compliance: Not reported
Evaluation lead agency: State

Evaluation date: 10/29/1985
Evaluation: NON-FINANCIAL RECORD REVIEW
Area of violation: Not reported
Date achieved compliance: Not reported
Evaluation lead agency: State

Evaluation date: 10/10/1985
Evaluation: NON-FINANCIAL RECORD REVIEW
Area of violation: Not reported
Date achieved compliance: Not reported
Evaluation lead agency: State

Evaluation date: 09/18/1985
Evaluation: COMPLIANCE EVALUATION INSPECTION ON-SITE
Area of violation: Not reported
Date achieved compliance: Not reported
Evaluation lead agency: State

Evaluation date: 05/24/1985
Evaluation: NON-FINANCIAL RECORD REVIEW
Area of violation: TSD - General
Date achieved compliance: 11/08/1985
Evaluation lead agency: State

Evaluation date: 05/02/1985
Evaluation: NON-FINANCIAL RECORD REVIEW
Area of violation: Not reported
Date achieved compliance: Not reported
Evaluation lead agency: State

Evaluation date: 04/24/1985
Evaluation: GROUNDWATER MONITORING EVALUATION
Area of violation: Not reported
Date achieved compliance: Not reported
Evaluation lead agency: State

Evaluation date: 04/05/1985
Evaluation: NON-FINANCIAL RECORD REVIEW
Area of violation: Not reported
Date achieved compliance: Not reported
Evaluation lead agency: State

Evaluation date: 01/04/1985
Evaluation: NON-FINANCIAL RECORD REVIEW
Area of violation: Not reported
Date achieved compliance: Not reported
Evaluation lead agency: State

Evaluation date: 10/02/1984
Evaluation: GROUNDWATER MONITORING EVALUATION
Area of violation: Not reported
Date achieved compliance: Not reported
Evaluation lead agency: State

Map ID
Direction
Distance
Elevation

MAP FINDINGS

Site

Database(s)

EDR ID Number
EPA ID Number

USAF LOCKHEED PLT NO. 6 (Continued)

1000270299

Evaluation date: 05/24/1984
Evaluation: COMPLIANCE EVALUATION INSPECTION ON-SITE
Area of violation: Not reported
Date achieved compliance: Not reported
Evaluation lead agency: State

Evaluation date: 05/01/1984
Evaluation: FOCUSED COMPLIANCE INSPECTION
Area of violation: Not reported
Date achieved compliance: Not reported
Evaluation lead agency: EPA-Initiated Oversight/Observation/Training Actions

Evaluation date: 02/03/1984
Evaluation: NON-FINANCIAL RECORD REVIEW
Area of violation: TSD IS-Ground-Water Monitoring
Date achieved compliance: 04/19/1984
Evaluation lead agency: State

Evaluation date: 12/05/1983
Evaluation: NON-FINANCIAL RECORD REVIEW
Area of violation: Not reported
Date achieved compliance: Not reported
Evaluation lead agency: State

Evaluation date: 09/09/1983
Evaluation: NON-FINANCIAL RECORD REVIEW
Area of violation: TSD - General
Date achieved compliance: 08/11/1986
Evaluation lead agency: State

Evaluation date: 08/01/1983
Evaluation: NON-FINANCIAL RECORD REVIEW
Area of violation: TSD IS-Ground-Water Monitoring
Date achieved compliance: 11/10/1983
Evaluation lead agency: State

US ENG CONTROLS:

EPA ID: GA8570024606
Site ID: Not reported
Name: AIR FORCE PLANT 6
Address: 86 SOUTH COBB DRIVE
MARIETTA, GA 30063
EPA Region: 4
County: COBB
Event Code: CA770NG
Actual Date: 06/13/2006
Contact Name: DUSTIN A BIDDLE
Contact Phone and Ext: 770-494-6946
Event Code Description: ENGINEERING CONTROLS ESTABLISHED-NON-GROUNDWATER CONTROL

Action ID: Not reported
Action Name: Not reported
Action Completion date: 01/01/1900
Operable Unit: Not reported
Contaminated Media : Not reported
Engineering Control: Not reported
Contact Name: DUSTIN A BIDDLE
Contact Phone and Ext: 770-494-6946

Map ID
Direction
Distance
Elevation

MAP FINDINGS

Site

Database(s)

EDR ID Number
EPA ID Number

USAF LOCKHEED PLT NO. 6 (Continued)

1000270299

Event Code Description:ENGINEERING CONTROLS ESTABLISHED-NON-GROUNDWATER CONTROL

Action ID: Not reported
Action Name: Not reported
Action Completion date: 01/01/1900
Operable Unit: Not reported
Contaminated Media : Not reported
Engineering Control: Not reported
Contact Name: DUSTIN A BIDDLE
Contact Phone and Ext: 770-494-6946

Event Code Description:ENGINEERING CONTROLS ESTABLISHED-NON-GROUNDWATER CONTROL

Action ID: Not reported
Action Name: Not reported
Action Completion date: 01/01/1900
Operable Unit: Not reported
Contaminated Media : Not reported
Engineering Control: Not reported
Contact Name: DUSTIN A BIDDLE
Contact Phone and Ext: 770-494-6946

Event Code Description:ENGINEERING CONTROLS ESTABLISHED-NON-GROUNDWATER CONTROL

US INST CONTROL:

EPA ID: GA8570024606
Site ID: Not reported
Name: AIR FORCE PLANT 6
Action Name: Not reported
Address: 86 SOUTH COBB DRIVE
MARIETTA, GA 30063

EPA Region: 4
County: COBB
Event Code: CA772ID
Inst. Control: Not reported
Actual Date: 04/11/1990
Comple. Date: 01/01/1900
Operable Unit: Not reported
Contaminated Media : Not reported
Contact Name : DUSTIN A BIDDLE
Contact Phone and Ext :770-494-6946

Event Code Description:INSTITUTIONAL CONTROLS ESTABLISHED-INFORMATIONAL DEVICE

SPILLS:

CTS Number: Not reported
Spill Number: 07
UN Number: Not reported
UN Number2: Not reported
Report Number: Not reported
Report Date: Not reported
Report Time: Not reported
Spill Date: 10/04/94
Spill Time: Not reported
Incident Type: Not reported
Material Involved: MOTOR OIL
Quantity: Not reported
Phase: Not reported

Map ID
Direction
Distance
Elevation

MAP FINDINGS

Site

Database(s)

EDR ID Number
EPA ID Number

USAF LOCKHEED PLT NO. 6 (Continued)

1000270299

Radioactive:	Not reported
Material 2:	Not reported
Quantity 2:	Not reported
Phase 2:	Not reported
Radioactive 2:	Not reported
Waterway Impctd:	N
Evacuation:	Not reported
Caller:	Not reported
Organization:	Not reported
Org Phone:	Not reported
Primary Concern:	Not reported
Associate Name:	Not reported
Investigation Date:	Not reported
Resolved:	Not reported
Closure Date:	Not reported
Ten Days Follow Up:	Not reported
Transferred Record:	Not reported
Fire:	Not reported
Police:	Not reported
Sheriff:	Not reported
GSP:	Not reported
Medical:	Not reported
EPA:	Not reported
USCG:	Not reported
EMA:	Not reported
DRN:	Not reported
DOT:	Not reported
Responsible Prty:	Not reported
RP Contact:	Not reported
RP Address:	Not reported
RP Phone:	Not reported
RP City:	Not reported
Action Code:	Not reported
Action:	DDO-ONLY
Investigator:	Not reported
EOC Operator:	Not reported
Time EOC Notifd:	Not reported
Time Dispatched:	Not reported
Complaint Code:	Not reported
Complaint ID:	Not reported
Complaint Referred:	Not reported
Report Sum:	Not reported
At:	Not reported
DDO:	Not reported
Date Recieved:	Not reported
Comments:	Not reported
Comments 1:	Not reported
Referred:	Not reported
Comments 2:	Not reported
Substance:	Not reported
Comments 3:	Not reported
Location:	Not reported
Comments 4:	Not reported
Source:	Not reported
Comments 5:	Not reported
Details:	Not reported
Additional Info:	Not reported

Map ID
Direction
Distance
Elevation

MAP FINDINGS

Site

Database(s)

EDR ID Number
EPA ID Number

USAF LOCKHEED PLT NO. 6 (Continued)

1000270299

Comments 6:	Not reported
Comments 7:	Not reported
Incident:	Not reported
Primary Concern 1 Description:	Not reported
Primary Concern 2:	Not reported
Primary Concern 2 Description:	Not reported
Source Address 1:	Not reported
Source Address 2:	Not reported
Source City:	Not reported
Source State:	Not reported
Source Zip:	Not reported
Direction:	Not reported
Caller Address 1:	Not reported
Caller Address 2:	Not reported
Caller City:	Not reported
Caller State:	Not reported
Caller Zip:	Not reported
Comp City:	Not reported
Branch:	Not reported
BDesc:	Not reported
Program:	Not reported
Prog Desc:	Not reported
Accept Date:	Not reported
Assign Date:	Not reported
FUI Need:	Not reported
Refer 2:	Not reported
Contact:	Not reported
Active:	Not reported
Facility ID:	Not reported
Approved Date:	Not reported
Facility Status:	Not reported
CTS Number:	Not reported
Spill Number:	07
UN Number:	Not reported
UN Number2:	Not reported
Report Number:	Not reported
Report Date:	Not reported
Report Time:	Not reported
Spill Date:	10/04/94
Spill Time:	Not reported
Incident Type:	Not reported
Material Involved:	MOTOR OIL
Quantity:	Not reported
Phase:	Not reported
Radioactive:	Not reported
Material 2:	Not reported
Quantity 2:	Not reported
Phase 2:	Not reported
Radioactive 2:	Not reported
Waterway Impctd:	N
Evacuation:	Not reported
Caller:	Not reported
Organization:	Not reported
Org Phone:	Not reported
Primary Concern:	Not reported
Associate Name:	Not reported

Map ID
Direction
Distance
Elevation

MAP FINDINGS

Site

Database(s)

EDR ID Number
EPA ID Number

USAF LOCKHEED PLT NO. 6 (Continued)

1000270299

Investigation Date:	Not reported
Resolved:	Not reported
Closure Date:	Not reported
Ten Days Follow Up:	Not reported
Transferred Record:	Not reported
Fire:	Not reported
Police:	Not reported
Sheriff:	Not reported
GSP:	Not reported
Medical:	Not reported
EPA:	Not reported
USCG:	Not reported
EMA:	Not reported
DRN:	Not reported
DOT:	Not reported
Responsible Prty:	Not reported
RP Contact:	Not reported
RP Address:	Not reported
RP Phone:	Not reported
RP City:	Not reported
Action Code:	Not reported
Action:	DDO-ONLY
Investigator:	Not reported
EOC Operator:	Not reported
Time EOC Notifd:	Not reported
Time Dispatched:	Not reported
Complaint Code:	Not reported
Complaint ID:	Not reported
Complaint Referred:	Not reported
Report Sum:	Not reported
At:	Not reported
DDO:	Not reported
Date Recieved:	Not reported
Comments:	Not reported
Comments 1:	Not reported
Referred:	Not reported
Comments 2:	Not reported
Substance:	Not reported
Comments 3:	Not reported
Location:	Not reported
Comments 4:	Not reported
Source:	Not reported
Comments 5:	Not reported
Details:	Not reported
Additional Info:	Not reported
Comments 6:	Not reported
Comments 7:	Not reported
Incident:	Not reported
Primary Concern 1 Description:	Not reported
Primary Concern 2:	Not reported
Primary Concern 2 Description:	Not reported
Source Address 1:	Not reported
Source Address 2:	Not reported
Source City:	Not reported
Source State:	Not reported
Source Zip:	Not reported
Direction:	Not reported

Map ID
Direction
Distance
Elevation

MAP FINDINGS

Site

Database(s)

EDR ID Number
EPA ID Number

USAF LOCKHEED PLT NO. 6 (Continued)

1000270299

Caller Address 1: Not reported
Caller Address 2: Not reported
Caller City: Not reported
Caller State: Not reported
Caller Zip: Not reported
Comp City: Not reported
Branch: Not reported
BDesc: Not reported
Program: Not reported
Prog Desc: Not reported
Accept Date: Not reported
Assign Date: Not reported
FUI Need: Not reported
Refer 2: Not reported
Contact: Not reported
Active: Not reported
Facility ID: Not reported
Approved Date: Not reported
Facility Status: Not reported

2020 COR ACTION:

EPA ID: GA8570024606
Region: 4
Action: Not reported

PADS:

EPAID: GA8570024606
Facility name: AIR FORCE PLANT #6, LOCKHEED
Facility Address: 86 S COBB DR
MARIETTA, GA 30063
Facility country: US
Generator: Yes
Storer: No
Transporter: No
Disposer: No
Research facility: No
Smelter: No
Facility owner name: US AIR FORCE
Contact title: Not reported
Contact name: J. K GILES
Contact tel: 404-494-3760
Contact extension: Not reported
Contact Email: Not reported
Mailing address: 86 S COBB DR
MARIETTA, GA 30063
Mailing country: US
Cert. date: 07/16/1990

ICIS:

Enforcement Action ID: GA000A0000130670002700059
FRS ID: 110000355883
Action Name: LOCKHEED MARTIN AERONAUTICS COMPANY 130670002700059
Facility Name: LOCKHEED MARTIN AERONAUTICS COMPANY
Facility Address: 86 SOUTH COBB DR
MARIETTA, GA 300630446
Enforcement Action Type: Warning Letter

Map ID
Direction
Distance
Elevation

MAP FINDINGS

Site

Database(s)

EDR ID Number
EPA ID Number

USAF LOCKHEED PLT NO. 6 (Continued)

1000270299

Facility County: COBB
Program System Acronym: AIR
Enforcement Action Forum Desc: Administrative - Informal
EA Type Code: DAWL
Facility SIC Code: 3721
Federal Facility ID: Not reported
Latitude in Decimal Degrees: 33.919917
Longitude in Decimal Degrees: -84.535392
Permit Type Desc: Not reported
Program System Acronym: GA0000001306700027
Facility NAICS Code: 336411
Tribal Land Code: Not reported

Enforcement Action ID: GA000A0000130670002700033
FRS ID: 110000355883
Action Name: LOCKHEED MARTIN AERONAUTICS COMPANY 130670002700033
Facility Name: LOCKHEED MARTIN AERONAUTICS COMPANY
Facility Address: 86 SOUTH COBB DR
MARIETTA, GA 300630446

Enforcement Action Type: Administrative Order
Facility County: COBB
Program System Acronym: AIR
Enforcement Action Forum Desc: Administrative - Formal
EA Type Code: SCAAAO
Facility SIC Code: 3721
Federal Facility ID: Not reported
Latitude in Decimal Degrees: 33.919917
Longitude in Decimal Degrees: -84.535392
Permit Type Desc: Not reported
Program System Acronym: GA0000001306700027
Facility NAICS Code: 336411
Tribal Land Code: Not reported

Enforcement Action ID: GA000A0000130670002700029
FRS ID: 110000355883
Action Name: LOCKHEED MARTIN AERONAUTICS COMPANY 130670002700029
Facility Name: LOCKHEED MARTIN AERONAUTICS COMPANY
Facility Address: 86 SOUTH COBB DR
MARIETTA, GA 300630446

Enforcement Action Type: Administrative Order
Facility County: COBB
Program System Acronym: AIR
Enforcement Action Forum Desc: Administrative - Formal
EA Type Code: SCAAAO
Facility SIC Code: 3721
Federal Facility ID: Not reported
Latitude in Decimal Degrees: 33.919917
Longitude in Decimal Degrees: -84.535392
Permit Type Desc: Not reported
Program System Acronym: GA0000001306700027
Facility NAICS Code: 336411
Tribal Land Code: Not reported

Enforcement Action ID: GA000A0000130670002700028
FRS ID: 110000355883
Action Name: LOCKHEED MARTIN AERONAUTICS COMPANY 130670002700028
Facility Name: LOCKHEED MARTIN AERONAUTICS COMPANY

Map ID
Direction
Distance
Elevation

MAP FINDINGS

Site

Database(s)

EDR ID Number
EPA ID Number

USAF LOCKHEED PLT NO. 6 (Continued)

1000270299

Facility Address: 86 SOUTH COBB DR
MARIETTA, GA 300630446

Enforcement Action Type: Administrative Order
Facility County: COBB
Program System Acronym: AIR
Enforcement Action Forum Desc: Administrative - Formal
EA Type Code: SCAAO
Facility SIC Code: 3721
Federal Facility ID: Not reported
Latitude in Decimal Degrees: 33.919917
Longitude in Decimal Degrees: -84.535392
Permit Type Desc: Not reported
Program System Acronym: GA0000001306700027
Facility NAICS Code: 336411
Tribal Land Code: Not reported

Enforcement Action ID: GA000A0000130670002700027
FRS ID: 110000355883
Action Name: LOCKHEED MARTIN AERONAUTICS COMPANY 130670002700027
Facility Name: LOCKHEED MARTIN AERONAUTICS COMPANY
Facility Address: 86 SOUTH COBB DR
MARIETTA, GA 300630446

Enforcement Action Type: Notice of Violation
Facility County: COBB
Program System Acronym: AIR
Enforcement Action Forum Desc: Administrative - Informal
EA Type Code: NOV
Facility SIC Code: 3721
Federal Facility ID: Not reported
Latitude in Decimal Degrees: 33.919917
Longitude in Decimal Degrees: -84.535392
Permit Type Desc: Not reported
Program System Acronym: GA0000001306700027
Facility NAICS Code: 336411
Tribal Land Code: Not reported

Enforcement Action ID: GA000A0000130670002700026
FRS ID: 110000355883
Action Name: LOCKHEED MARTIN AERONAUTICS COMPANY 130670002700026
Facility Name: LOCKHEED MARTIN AERONAUTICS COMPANY
Facility Address: 86 SOUTH COBB DR
MARIETTA, GA 300630446

Enforcement Action Type: Notice of Violation
Facility County: COBB
Program System Acronym: AIR
Enforcement Action Forum Desc: Administrative - Informal
EA Type Code: NOV
Facility SIC Code: 3721
Federal Facility ID: Not reported
Latitude in Decimal Degrees: 33.919917
Longitude in Decimal Degrees: -84.535392
Permit Type Desc: Not reported
Program System Acronym: GA0000001306700027
Facility NAICS Code: 336411
Tribal Land Code: Not reported

Enforcement Action ID: GA000A0000130670002700025

Map ID
Direction
Distance
Elevation

MAP FINDINGS

Site

Database(s)

EDR ID Number
EPA ID Number

USAF LOCKHEED PLT NO. 6 (Continued)

1000270299

FRS ID: 110000355883
Action Name: LOCKHEED MARTIN AERONAUTICS COMPANY 130670002700025
Facility Name: LOCKHEED MARTIN AERONAUTICS COMPANY
Facility Address: 86 SOUTH COBB DR
MARIETTA, GA 300630446
Enforcement Action Type: Notice of Violation
Facility County: COBB
Program System Acronym: AIR
Enforcement Action Forum Desc: Administrative - Informal
EA Type Code: NOV
Facility SIC Code: 3721
Federal Facility ID: Not reported
Latitude in Decimal Degrees: 33.919917
Longitude in Decimal Degrees: -84.535392
Permit Type Desc: Not reported
Program System Acronym: GA0000001306700027
Facility NAICS Code: 336411
Tribal Land Code: Not reported

Enforcement Action ID: GA000A0000130670002700016
FRS ID: 110000355883
Action Name: LOCKHEED MARTIN AERONAUTICS COMPANY 130670002700016
Facility Name: LOCKHEED MARTIN AERONAUTICS COMPANY
Facility Address: 86 SOUTH COBB DR
MARIETTA, GA 300630446
Enforcement Action Type: Administrative Order
Facility County: COBB
Program System Acronym: AIR
Enforcement Action Forum Desc: Administrative - Formal
EA Type Code: SCAAAO
Facility SIC Code: 3721
Federal Facility ID: Not reported
Latitude in Decimal Degrees: 33.919917
Longitude in Decimal Degrees: -84.535392
Permit Type Desc: Not reported
Program System Acronym: GA0000001306700027
Facility NAICS Code: 336411
Tribal Land Code: Not reported

Enforcement Action ID: GA000A0000130670002700012
FRS ID: 110000355883
Action Name: LOCKHEED MARTIN AERONAUTICS COMPANY 130670002700012
Facility Name: LOCKHEED MARTIN AERONAUTICS COMPANY
Facility Address: 86 SOUTH COBB DR
MARIETTA, GA 300630446
Enforcement Action Type: Administrative Order
Facility County: COBB
Program System Acronym: AIR
Enforcement Action Forum Desc: Administrative - Formal
EA Type Code: SCAAAO
Facility SIC Code: 3721
Federal Facility ID: Not reported
Latitude in Decimal Degrees: 33.919917
Longitude in Decimal Degrees: -84.535392
Permit Type Desc: Not reported
Program System Acronym: GA0000001306700027
Facility NAICS Code: 336411

Map ID
Direction
Distance
Elevation

MAP FINDINGS

Site

Database(s)

EDR ID Number
EPA ID Number

USAF LOCKHEED PLT NO. 6 (Continued)

1000270299

Tribal Land Code: Not reported

Enforcement Action ID: GA-N00000491
FRS ID: 110000355883
Action Name: USAF PLT #6 - LOCKHEED MARTIN (Permit GA0001198) Administrative Order
EPD WQ 1591-CO

Facility Name: LOCKHEED MARTIN AERONAUTICS COMPANY
Facility Address: 86 SOUTH COBB DRIVE
MARIETTA, GA 30063

Enforcement Action Type: State CWA Non Penalty AO
Facility County: COBB
Program System Acronym: NPDES
Enforcement Action Forum Desc: Administrative - Formal
EA Type Code: SCWAAO
Facility SIC Code: 3721
Federal Facility ID: Not reported
Latitude in Decimal Degrees: 33.933376
Longitude in Decimal Degrees: -84.537581
Permit Type Desc: NPDES Individual Permit
Program System Acronym: GA0001198
Facility NAICS Code: Not reported
Tribal Land Code: Not reported

Enforcement Action ID: GA-N00000215
FRS ID: 110000355883
Action Name: USAF PLT #6 - LOCKHEED MARTIN (Permit GA0001198) Administrative
Consent Order EPD WQ 3090

Facility Name: LOCKHEED MARTIN AERONAUTICS COMPANY
Facility Address: 86 SOUTH COBB DRIVE
MARIETTA, GA 30063

Enforcement Action Type: State Administrative Order of Consent
Facility County: COBB
Program System Acronym: NPDES
Enforcement Action Forum Desc: Administrative - Formal
EA Type Code: STAOCO
Facility SIC Code: 3721
Federal Facility ID: Not reported
Latitude in Decimal Degrees: 33.933376
Longitude in Decimal Degrees: -84.537581
Permit Type Desc: NPDES Individual Permit
Program System Acronym: GA0001198
Facility NAICS Code: Not reported
Tribal Land Code: Not reported

Enforcement Action ID: GA-EPD-HW/WQ-1850
FRS ID: 110000355883
Action Name: Lockheed Martin Aeronautics Company (GA0001198)
Facility Name: LOCKHEED MARTIN AERONAUTICS COMPANY
Facility Address: 86 SOUTH COBB DRIVE
MARIETTA, GA 30063

Enforcement Action Type: State Administrative Order of Consent
Facility County: COBB
Program System Acronym: NPDES
Enforcement Action Forum Desc: Administrative - Formal
EA Type Code: STAOCO
Facility SIC Code: 3721
Federal Facility ID: Not reported

Map ID
Direction
Distance
Elevation

MAP FINDINGS

Site

Database(s)

EDR ID Number
EPA ID Number

USAF LOCKHEED PLT NO. 6 (Continued)

1000270299

Latitude in Decimal Degrees: 33.933376
Longitude in Decimal Degrees: -84.537581
Permit Type Desc: NPDES Individual Permit
Program System Acronym: GA0001198
Facility NAICS Code: Not reported
Tribal Land Code: Not reported

Enforcement Action ID: GA-200115131
FRS ID: 110000355883
Action Name: LOCKHEED MARTIN # 6 (GA0001198) LOV -PH 2014
Facility Name: LOCKHEED MARTIN AERONAUTICS COMPANY
Facility Address: 86 SOUTH COBB DRIVE
MARIETTA, GA 30063

Enforcement Action Type: Letter of Violation/ Warning Letter
Facility County: COBB
Program System Acronym: NPDES
Enforcement Action Forum Desc: Administrative - Informal
EA Type Code: LOVWL
Facility SIC Code: 3721
Federal Facility ID: Not reported
Latitude in Decimal Degrees: 33.933376
Longitude in Decimal Degrees: -84.537581
Permit Type Desc: NPDES Individual Permit
Program System Acronym: GA0001198
Facility NAICS Code: Not reported
Tribal Land Code: Not reported

Enforcement Action ID: 04-2002-9951
FRS ID: 110000355883
Action Name: Lockheed Martin Aeronautics Company (NOD)
Facility Name: LOCKHEED MARTIN AERONAUTICS COMPANY
Facility Address: 86 SOUTH COBB DRIVE
MARIETTA, GA 30063

Enforcement Action Type: EPCRA 325 Action For Penalty
Facility County: COBB
Program System Acronym: ICIS
Enforcement Action Forum Desc: Administrative - Formal
EA Type Code: 325
Facility SIC Code: Not reported
Federal Facility ID: Not reported
Latitude in Decimal Degrees: 33.936261
Longitude in Decimal Degrees: -84.533899
Permit Type Desc: Not reported
Program System Acronym: 2656639
Facility NAICS Code: Not reported
Tribal Land Code: Not reported

Facility Name: US AIR FORCE PLANT 6 - LOCKHEED MARTIN AERONAUTICS CO
Address: 86 SOUTH COBB DRIVE
Tribal Indicator: N
Fed Facility: Yes
NAIC Code: Not reported
SIC Code: 3728

Facility Name: US AIR FORCE PLANT 6 - LOCKHEED MARTIN AERONAUTICS CO
Address: 86 SOUTH COBB DRIVE

Map ID
Direction
Distance
Elevation

MAP FINDINGS

Site

Database(s)

EDR ID Number
EPA ID Number

USAF LOCKHEED PLT NO. 6 (Continued)

1000270299

Tribal Indicator:	N
Fed Facility:	Yes
NAIC Code:	Not reported
SIC Code:	3728
Facility Name:	US AIR FORCE PLANT 6 - LOCKHEED MARTIN AERONAUTICS CO
Address:	86 SOUTH COBB DRIVE
Tribal Indicator:	N
Fed Facility:	Yes
NAIC Code:	Not reported
SIC Code:	3728
Facility Name:	US AIR FORCE PLANT 6 - LOCKHEED MARTIN AERONAUTICS CO
Address:	86 SOUTH COBB DRIVE
Tribal Indicator:	N
Fed Facility:	Yes
NAIC Code:	Not reported
SIC Code:	3728
Facility Name:	US AIR FORCE PLANT 6 - LOCKHEED MARTIN AERONAUTICS CO
Address:	86 SOUTH COBB DRIVE
Tribal Indicator:	N
Fed Facility:	Yes
NAIC Code:	Not reported
SIC Code:	3728
Facility Name:	US AIR FORCE PLANT 6 - LOCKHEED MARTIN AERONAUTICS CO
Address:	86 SOUTH COBB DRIVE
Tribal Indicator:	N
Fed Facility:	Yes
NAIC Code:	Not reported
SIC Code:	3728
Facility Name:	US AIR FORCE PLANT 6 - LOCKHEED MARTIN AERONAUTICS CO
Address:	86 SOUTH COBB DRIVE
Tribal Indicator:	N
Fed Facility:	Yes
NAIC Code:	Not reported
SIC Code:	3728
Facility Name:	US AIR FORCE PLANT 6 - LOCKHEED MARTIN AERONAUTICS CO
Address:	86 SOUTH COBB DRIVE
Tribal Indicator:	N
Fed Facility:	Yes
NAIC Code:	Not reported
SIC Code:	3728
Facility Name:	US AIR FORCE PLANT 6 - LOCKHEED MARTIN AERONAUTICS CO
Address:	86 SOUTH COBB DRIVE
Tribal Indicator:	N
Fed Facility:	Yes
NAIC Code:	Not reported
SIC Code:	3728
Facility Name:	US AIR FORCE PLANT 6 - LOCKHEED MARTIN AERONAUTICS CO
Address:	86 SOUTH COBB DRIVE
Tribal Indicator:	N

Map ID
Direction
Distance
Elevation

MAP FINDINGS

Site

Database(s)

EDR ID Number
EPA ID Number

USAF LOCKHEED PLT NO. 6 (Continued)

1000270299

Fed Facility: Yes
NAIC Code: Not reported
SIC Code: 3728

Facility Name: US AIR FORCE PLANT 6 - LOCKHEED MARTIN AERONAUTICS CO
Address: 86 SOUTH COBB DRIVE
Tribal Indicator: N
Fed Facility: Yes
NAIC Code: Not reported
SIC Code: 3728

Facility Name: US AIR FORCE PLANT 6 - LOCKHEED MARTIN AERONAUTICS CO
Address: 86 SOUTH COBB DRIVE
Tribal Indicator: N
Fed Facility: Yes
NAIC Code: Not reported
SIC Code: 3728

Facility Name: US AIR FORCE PLANT 6 - LOCKHEED MARTIN AERONAUTICS CO
Address: 86 SOUTH COBB DRIVE
Tribal Indicator: N
Fed Facility: Yes
NAIC Code: Not reported
SIC Code: 3728

Facility Name: US AIR FORCE PLANT 6 - LOCKHEED MARTIN AERONAUTICS CO
Address: 86 SOUTH COBB DRIVE
Tribal Indicator: N
Fed Facility: Yes
NAIC Code: Not reported
SIC Code: 3728

Facility Name: US AIR FORCE PLANT 6 - LOCKHEED MARTIN AERONAUTICS CO
Address: 86 SOUTH COBB DRIVE
Tribal Indicator: N
Fed Facility: Yes
NAIC Code: Not reported
SIC Code: 3728

Facility Name: US AIR FORCE PLANT 6 - LOCKHEED MARTIN AERONAUTICS CO
Address: 86 SOUTH COBB DRIVE
Tribal Indicator: N
Fed Facility: Yes
NAIC Code: Not reported
SIC Code: 3728

Facility Name: US AIR FORCE PLANT 6 - LOCKHEED MARTIN AERONAUTICS CO
Address: 86 SOUTH COBB DRIVE
Tribal Indicator: N
Fed Facility: Yes
NAIC Code: Not reported
SIC Code: 3728

Facility Name: US AIR FORCE PLANT 6 - LOCKHEED MARTIN AERONAUTICS CO
Address: 86 SOUTH COBB DRIVE
Tribal Indicator: N
Fed Facility: Yes

Map ID
Direction
Distance
Elevation

MAP FINDINGS

Site

Database(s)

EDR ID Number
EPA ID Number

USAF LOCKHEED PLT NO. 6 (Continued)

1000270299

NAIC Code: Not reported
SIC Code: 3728

Facility Name: US AIR FORCE PLANT 6 - LOCKHEED MARTIN AERONAUTICS CO
Address: 86 SOUTH COBB DRIVE
Tribal Indicator: N
Fed Facility: Yes
NAIC Code: Not reported
SIC Code: 3728

Facility Name: US AIR FORCE PLANT 6 - LOCKHEED MARTIN AERONAUTICS CO
Address: 86 SOUTH COBB DRIVE
Tribal Indicator: N
Fed Facility: Yes
NAIC Code: Not reported
SIC Code: 3728

US AIRS (AFS):
Envid: 1000270299
Region Code: 04
County Code: GA067
Programmatic ID: AIR GA0000001306700027
Facility Registry ID: 110000355883
D and B Number: Not reported
Facility Site Name: LOCKHEED MARTIN AERONAUTICS COMPANY
Primary SIC Code: 3721
NAICS Code: 336411
Default Air Classification Code: MAJ
Facility Type of Ownership Code: Not reported
Air CMS Category Code: TVM
HPV Status: Not reported

US AIRS (AFS):
Region Code: 04
Programmatic ID: AIR GA0000001306700027
Facility Registry ID: 110000355883
Air Operating Status Code: OPR
Default Air Classification Code: MAJ
Air Program: Information Requests, Monitoring, & Recordkeeping
Activity Date: 2003-04-29 00:00:00
Activity Status Date: Not reported
Activity Group: Compliance Monitoring
Activity Type: Inspection/Evaluation
Activity Status: Not reported

Region Code: 04
Programmatic ID: AIR GA0000001306700027
Facility Registry ID: 110000355883
Air Operating Status Code: OPR
Default Air Classification Code: MAJ
Air Program: MACT Standards (40 CFR Part 63)
Activity Date: 2014-01-21 00:00:00
Activity Status Date: 2015-01-20 14:27:46
Activity Group: Compliance Monitoring
Activity Type: Inspection/Evaluation
Activity Status: Active

Map ID
Direction
Distance
Elevation

MAP FINDINGS

Site

Database(s)

EDR ID Number
EPA ID Number

USAF LOCKHEED PLT NO. 6 (Continued)

1000270299

Region Code: 04
Programmatic ID: AIR GA0000001306700027
Facility Registry ID: 110000355883
Air Operating Status Code: OPR
Default Air Classification Code: MAJ
Air Program: MACT Standards (40 CFR Part 63)
Activity Date: 2014-08-29 00:00:00
Activity Status Date: 2015-01-20 14:27:46
Activity Group: Compliance Monitoring
Activity Type: Inspection/Evaluation
Activity Status: Active

Region Code: 04
Programmatic ID: AIR GA0000001306700027
Facility Registry ID: 110000355883
Air Operating Status Code: OPR
Default Air Classification Code: MAJ
Air Program: MACT Standards (40 CFR Part 63)
Activity Date: 2015-01-19 00:00:00
Activity Status Date: 2015-05-13 00:02:24
Activity Group: Compliance Monitoring
Activity Type: Inspection/Evaluation
Activity Status: Active

Region Code: 04
Programmatic ID: AIR GA0000001306700027
Facility Registry ID: 110000355883
Air Operating Status Code: OPR
Default Air Classification Code: MAJ
Air Program: MACT Standards (40 CFR Part 63)
Activity Date: 2015-01-20 00:00:00
Activity Status Date: 2016-02-10 00:31:48
Activity Group: Compliance Monitoring
Activity Type: Inspection/Evaluation
Activity Status: Active

Region Code: 04
Programmatic ID: AIR GA0000001306700027
Facility Registry ID: 110000355883
Air Operating Status Code: OPR
Default Air Classification Code: MAJ
Air Program: MACT Standards (40 CFR Part 63)
Activity Date: 2015-01-21 00:00:00
Activity Status Date: 2016-02-10 00:31:49
Activity Group: Compliance Monitoring
Activity Type: Inspection/Evaluation
Activity Status: Active

Region Code: 04
Programmatic ID: AIR GA0000001306700027
Facility Registry ID: 110000355883
Air Operating Status Code: OPR
Default Air Classification Code: MAJ
Air Program: MACT Standards (40 CFR Part 63)
Activity Date: 2015-01-22 00:00:00
Activity Status Date: 2015-05-13 00:02:24
Activity Group: Compliance Monitoring

Map ID
Direction
Distance
Elevation

MAP FINDINGS

Site

Database(s)

EDR ID Number
EPA ID Number

USAF LOCKHEED PLT NO. 6 (Continued)

1000270299

Activity Type: Inspection/Evaluation
Activity Status: Active

Region Code: 04
Programmatic ID: AIR GA0000001306700027
Facility Registry ID: 110000355883
Air Operating Status Code: OPR
Default Air Classification Code: MAJ
Air Program: MACT Standards (40 CFR Part 63)
Activity Date: 2015-01-23 00:00:00
Activity Status Date: 2016-02-10 00:31:48
Activity Group: Compliance Monitoring
Activity Type: Inspection/Evaluation
Activity Status: Active

Region Code: 04
Programmatic ID: AIR GA0000001306700027
Facility Registry ID: 110000355883
Air Operating Status Code: OPR
Default Air Classification Code: MAJ
Air Program: MACT Standards (40 CFR Part 63)
Activity Date: 2015-02-27 00:00:00
Activity Status Date: 2015-04-29 00:02:37
Activity Group: Compliance Monitoring
Activity Type: Inspection/Evaluation
Activity Status: Active

Region Code: 04
Programmatic ID: AIR GA0000001306700027
Facility Registry ID: 110000355883
Air Operating Status Code: OPR
Default Air Classification Code: MAJ
Air Program: MACT Standards (40 CFR Part 63)
Activity Date: 2015-04-05 00:00:00
Activity Status Date: 2015-04-29 00:03:18
Activity Group: Compliance Monitoring
Activity Type: Inspection/Evaluation
Activity Status: Active

Region Code: 04
Programmatic ID: AIR GA0000001306700027
Facility Registry ID: 110000355883
Air Operating Status Code: OPR
Default Air Classification Code: MAJ
Air Program: MACT Standards (40 CFR Part 63)
Activity Date: 2015-04-28 00:00:00
Activity Status Date: 2015-06-03 00:00:51
Activity Group: Compliance Monitoring
Activity Type: Inspection/Evaluation
Activity Status: Active

Region Code: 04
Programmatic ID: AIR GA0000001306700027
Facility Registry ID: 110000355883
Air Operating Status Code: OPR
Default Air Classification Code: MAJ
Air Program: MACT Standards (40 CFR Part 63)

Map ID
Direction
Distance
Elevation

MAP FINDINGS

Site

Database(s)

EDR ID Number
EPA ID Number

USAF LOCKHEED PLT NO. 6 (Continued)

1000270299

Activity Date: 2015-06-09 00:00:00
Activity Status Date: 2015-06-10 00:01:05
Activity Group: Compliance Monitoring
Activity Type: Inspection/Evaluation
Activity Status: Active

Region Code: 04
Programmatic ID: AIR GA0000001306700027
Facility Registry ID: 110000355883
Air Operating Status Code: OPR
Default Air Classification Code: MAJ
Air Program: MACT Standards (40 CFR Part 63)
Activity Date: 2015-08-28 00:00:00
Activity Status Date: 2015-10-28 00:01:05
Activity Group: Compliance Monitoring
Activity Type: Inspection/Evaluation
Activity Status: Active

Region Code: 04
Programmatic ID: AIR GA0000001306700027
Facility Registry ID: 110000355883
Air Operating Status Code: OPR
Default Air Classification Code: MAJ
Air Program: MACT Standards (40 CFR Part 63)
Activity Date: 2016-01-19 00:00:00
Activity Status Date: 2016-05-04 00:44:16
Activity Group: Compliance Monitoring
Activity Type: Inspection/Evaluation
Activity Status: Active

Region Code: 04
Programmatic ID: AIR GA0000001306700027
Facility Registry ID: 110000355883
Air Operating Status Code: OPR
Default Air Classification Code: MAJ
Air Program: MACT Standards (40 CFR Part 63)
Activity Date: 2016-01-20 00:00:00
Activity Status Date: 2016-05-04 00:44:14
Activity Group: Compliance Monitoring
Activity Type: Inspection/Evaluation
Activity Status: Active

Region Code: 04
Programmatic ID: AIR GA0000001306700027
Facility Registry ID: 110000355883
Air Operating Status Code: OPR
Default Air Classification Code: MAJ
Air Program: State Implementation Plan for National Primary and Secondary Ambient Air Quality Standards
Activity Date: 2006-03-01 00:00:00
Activity Status Date: Not reported
Activity Group: Compliance Monitoring
Activity Type: Inspection/Evaluation
Activity Status: Not reported

Region Code: 04
Programmatic ID: AIR GA0000001306700027
Facility Registry ID: 110000355883

Map ID
Direction
Distance
Elevation

MAP FINDINGS

Site

Database(s)

EDR ID Number
EPA ID Number

USAF LOCKHEED PLT NO. 6 (Continued)

1000270299

Air Operating Status Code: OPR
Default Air Classification Code: MAJ
Air Program: State Implementation Plan for National Primary and Secondary Ambient Air Quality Standards
Activity Date: 2006-03-02 00:00:00
Activity Status Date: Not reported
Activity Group: Compliance Monitoring
Activity Type: Inspection/Evaluation
Activity Status: Not reported

Region Code: 04
Programmatic ID: AIR GA0000001306700027
Facility Registry ID: 110000355883
Air Operating Status Code: OPR
Default Air Classification Code: MAJ
Air Program: State Implementation Plan for National Primary and Secondary Ambient Air Quality Standards
Activity Date: 2006-04-27 00:00:00
Activity Status Date: Not reported
Activity Group: Compliance Monitoring
Activity Type: Inspection/Evaluation
Activity Status: Not reported

Region Code: 04
Programmatic ID: AIR GA0000001306700027
Facility Registry ID: 110000355883
Air Operating Status Code: OPR
Default Air Classification Code: MAJ
Air Program: State Implementation Plan for National Primary and Secondary Ambient Air Quality Standards
Activity Date: 2006-06-22 00:00:00
Activity Status Date: Not reported
Activity Group: Compliance Monitoring
Activity Type: Inspection/Evaluation
Activity Status: Not reported

Region Code: 04
Programmatic ID: AIR GA0000001306700027
Facility Registry ID: 110000355883
Air Operating Status Code: OPR
Default Air Classification Code: MAJ
Air Program: State Implementation Plan for National Primary and Secondary Ambient Air Quality Standards
Activity Date: 2006-07-19 00:00:00
Activity Status Date: Not reported
Activity Group: Compliance Monitoring
Activity Type: Inspection/Evaluation
Activity Status: Not reported

Region Code: 04
Programmatic ID: AIR GA0000001306700027
Facility Registry ID: 110000355883
Air Operating Status Code: OPR
Default Air Classification Code: MAJ
Air Program: State Implementation Plan for National Primary and Secondary Ambient Air Quality Standards
Activity Date: 2006-07-28 00:00:00
Activity Status Date: Not reported
Activity Group: Compliance Monitoring
Activity Type: Inspection/Evaluation
Activity Status: Not reported

Map ID
Direction
Distance
Elevation

MAP FINDINGS

Site

Database(s)

EDR ID Number
EPA ID Number

USAF LOCKHEED PLT NO. 6 (Continued)

1000270299

Region Code: 04
Programmatic ID: AIR GA0000001306700027
Facility Registry ID: 110000355883
Air Operating Status Code: OPR
Default Air Classification Code: MAJ
Air Program: State Implementation Plan for National Primary and Secondary Ambient Air Quality Standards
Activity Date: 2006-10-12 00:00:00
Activity Status Date: Not reported
Activity Group: Compliance Monitoring
Activity Type: Inspection/Evaluation
Activity Status: Not reported

Region Code: 04
Programmatic ID: AIR GA0000001306700027
Facility Registry ID: 110000355883
Air Operating Status Code: OPR
Default Air Classification Code: MAJ
Air Program: State Implementation Plan for National Primary and Secondary Ambient Air Quality Standards
Activity Date: 2007-01-31 00:00:00
Activity Status Date: Not reported
Activity Group: Compliance Monitoring
Activity Type: Inspection/Evaluation
Activity Status: Not reported

Region Code: 04
Programmatic ID: AIR GA0000001306700027
Facility Registry ID: 110000355883
Air Operating Status Code: OPR
Default Air Classification Code: MAJ
Air Program: State Implementation Plan for National Primary and Secondary Ambient Air Quality Standards
Activity Date: 2007-03-04 00:00:00
Activity Status Date: Not reported
Activity Group: Compliance Monitoring
Activity Type: Inspection/Evaluation
Activity Status: Not reported

Region Code: 04
Programmatic ID: AIR GA0000001306700027
Facility Registry ID: 110000355883
Air Operating Status Code: OPR
Default Air Classification Code: MAJ
Air Program: State Implementation Plan for National Primary and Secondary Ambient Air Quality Standards
Activity Date: 2007-04-25 00:00:00
Activity Status Date: Not reported
Activity Group: Compliance Monitoring
Activity Type: Inspection/Evaluation
Activity Status: Not reported

Region Code: 04
Programmatic ID: AIR GA0000001306700027
Facility Registry ID: 110000355883
Air Operating Status Code: OPR
Default Air Classification Code: MAJ
Air Program: State Implementation Plan for National Primary and Secondary Ambient Air Quality Standards
Activity Date: 2007-05-16 00:00:00
Activity Status Date: Not reported
Activity Group: Compliance Monitoring

Map ID
Direction
Distance
Elevation

MAP FINDINGS

Site

Database(s)

EDR ID Number
EPA ID Number

USAF LOCKHEED PLT NO. 6 (Continued)

1000270299

Activity Type:	Inspection/Evaluation
Activity Status:	Not reported
Region Code:	04
Programmatic ID:	AIR GA0000001306700027
Facility Registry ID:	110000355883
Air Operating Status Code:	OPR
Default Air Classification Code:	MAJ
Air Program:	State Implementation Plan for National Primary and Secondary Ambient Air Quality Standards
Activity Date:	2007-06-04 00:00:00
Activity Status Date:	Not reported
Activity Group:	Compliance Monitoring
Activity Type:	Inspection/Evaluation
Activity Status:	Not reported
Region Code:	04
Programmatic ID:	AIR GA0000001306700027
Facility Registry ID:	110000355883
Air Operating Status Code:	OPR
Default Air Classification Code:	MAJ
Air Program:	State Implementation Plan for National Primary and Secondary Ambient Air Quality Standards
Activity Date:	2007-07-24 00:00:00
Activity Status Date:	Not reported
Activity Group:	Compliance Monitoring
Activity Type:	Inspection/Evaluation
Activity Status:	Not reported
Region Code:	04
Programmatic ID:	AIR GA0000001306700027
Facility Registry ID:	110000355883
Air Operating Status Code:	OPR
Default Air Classification Code:	MAJ
Air Program:	State Implementation Plan for National Primary and Secondary Ambient Air Quality Standards
Activity Date:	2007-07-27 00:00:00
Activity Status Date:	Not reported
Activity Group:	Compliance Monitoring
Activity Type:	Inspection/Evaluation
Activity Status:	Not reported
Region Code:	04
Programmatic ID:	AIR GA0000001306700027
Facility Registry ID:	110000355883
Air Operating Status Code:	OPR
Default Air Classification Code:	MAJ
Air Program:	State Implementation Plan for National Primary and Secondary Ambient Air Quality Standards
Activity Date:	2007-10-09 00:00:00
Activity Status Date:	Not reported
Activity Group:	Compliance Monitoring
Activity Type:	Inspection/Evaluation
Activity Status:	Not reported
Region Code:	04
Programmatic ID:	AIR GA0000001306700027
Facility Registry ID:	110000355883
Air Operating Status Code:	OPR
Default Air Classification Code:	MAJ
Air Program:	State Implementation Plan for National Primary and Secondary Ambient Air Quality Standards

Map ID
Direction
Distance
Elevation

MAP FINDINGS

Site

Database(s)

EDR ID Number
EPA ID Number

USAF LOCKHEED PLT NO. 6 (Continued)

1000270299

Activity Date: 2008-01-31 00:00:00
Activity Status Date: Not reported
Activity Group: Compliance Monitoring
Activity Type: Inspection/Evaluation
Activity Status: Not reported

Region Code: 04
Programmatic ID: AIR GA0000001306700027
Facility Registry ID: 110000355883
Air Operating Status Code: OPR
Default Air Classification Code: MAJ
Air Program: State Implementation Plan for National Primary and Secondary Ambient Air Quality Standards
Activity Date: 2008-02-24 00:00:00
Activity Status Date: Not reported
Activity Group: Compliance Monitoring
Activity Type: Inspection/Evaluation
Activity Status: Not reported

Region Code: 04
Programmatic ID: AIR GA0000001306700027
Facility Registry ID: 110000355883
Air Operating Status Code: OPR
Default Air Classification Code: MAJ
Air Program: State Implementation Plan for National Primary and Secondary Ambient Air Quality Standards
Activity Date: 2008-02-28 00:00:00
Activity Status Date: Not reported
Activity Group: Compliance Monitoring
Activity Type: Inspection/Evaluation
Activity Status: Not reported

Region Code: 04
Programmatic ID: AIR GA0000001306700027
Facility Registry ID: 110000355883
Air Operating Status Code: OPR
Default Air Classification Code: MAJ
Air Program: State Implementation Plan for National Primary and Secondary Ambient Air Quality Standards
Activity Date: 2008-03-14 00:00:00
Activity Status Date: Not reported
Activity Group: Compliance Monitoring
Activity Type: Inspection/Evaluation
Activity Status: Not reported

Region Code: 04
Programmatic ID: AIR GA0000001306700027
Facility Registry ID: 110000355883
Air Operating Status Code: OPR
Default Air Classification Code: MAJ
Air Program: State Implementation Plan for National Primary and Secondary Ambient Air Quality Standards
Activity Date: 2008-03-25 00:00:00
Activity Status Date: Not reported
Activity Group: Compliance Monitoring
Activity Type: Inspection/Evaluation
Activity Status: Not reported

Region Code: 04
Programmatic ID: AIR GA0000001306700027
Facility Registry ID: 110000355883

Map ID
Direction
Distance
Elevation

MAP FINDINGS

Site

Database(s)

EDR ID Number
EPA ID Number

USAF LOCKHEED PLT NO. 6 (Continued)

1000270299

Air Operating Status Code: OPR
Default Air Classification Code: MAJ
Air Program: State Implementation Plan for National Primary and Secondary Ambient Air Quality Standards
Activity Date: 2009-01-15 00:00:00
Activity Status Date: Not reported
Activity Group: Compliance Monitoring
Activity Type: Inspection/Evaluation
Activity Status: Not reported

Region Code: 04
Programmatic ID: AIR GA0000001306700027
Facility Registry ID: 110000355883
Air Operating Status Code: OPR
Default Air Classification Code: MAJ
Air Program: State Implementation Plan for National Primary and Secondary Ambient Air Quality Standards
Activity Date: 2009-01-29 00:00:00
Activity Status Date: Not reported
Activity Group: Compliance Monitoring
Activity Type: Inspection/Evaluation
Activity Status: Not reported

Region Code: 04
Programmatic ID: AIR GA0000001306700027
Facility Registry ID: 110000355883
Air Operating Status Code: OPR
Default Air Classification Code: MAJ
Air Program: State Implementation Plan for National Primary and Secondary Ambient Air Quality Standards
Activity Date: 2009-02-26 00:00:00
Activity Status Date: Not reported
Activity Group: Compliance Monitoring
Activity Type: Inspection/Evaluation
Activity Status: Not reported

Region Code: 04
Programmatic ID: AIR GA0000001306700027
Facility Registry ID: 110000355883
Air Operating Status Code: OPR
Default Air Classification Code: MAJ
Air Program: State Implementation Plan for National Primary and Secondary Ambient Air Quality Standards
Activity Date: 2009-04-29 00:00:00
Activity Status Date: Not reported
Activity Group: Compliance Monitoring
Activity Type: Inspection/Evaluation
Activity Status: Not reported

Region Code: 04
Programmatic ID: AIR GA0000001306700027
Facility Registry ID: 110000355883
Air Operating Status Code: OPR
Default Air Classification Code: MAJ
Air Program: State Implementation Plan for National Primary and Secondary Ambient Air Quality Standards
Activity Date: 2009-05-12 00:00:00
Activity Status Date: Not reported
Activity Group: Compliance Monitoring
Activity Type: Inspection/Evaluation
Activity Status: Not reported

Map ID
Direction
Distance
Elevation

MAP FINDINGS

Site

Database(s)

EDR ID Number
EPA ID Number

USAF LOCKHEED PLT NO. 6 (Continued)

1000270299

Region Code: 04
Programmatic ID: AIR GA0000001306700027
Facility Registry ID: 110000355883
Air Operating Status Code: OPR
Default Air Classification Code: MAJ
Air Program: State Implementation Plan for National Primary and Secondary Ambient Air Quality Standards
Activity Date: 2010-01-27 00:00:00
Activity Status Date: Not reported
Activity Group: Compliance Monitoring
Activity Type: Inspection/Evaluation
Activity Status: Not reported

Region Code: 04
Programmatic ID: AIR GA0000001306700027
Facility Registry ID: 110000355883
Air Operating Status Code: OPR
Default Air Classification Code: MAJ
Air Program: State Implementation Plan for National Primary and Secondary Ambient Air Quality Standards
Activity Date: 2010-01-28 00:00:00
Activity Status Date: Not reported
Activity Group: Compliance Monitoring
Activity Type: Inspection/Evaluation
Activity Status: Not reported

Region Code: 04
Programmatic ID: AIR GA0000001306700027
Facility Registry ID: 110000355883
Air Operating Status Code: OPR
Default Air Classification Code: MAJ
Air Program: State Implementation Plan for National Primary and Secondary Ambient Air Quality Standards
Activity Date: 2010-01-29 00:00:00
Activity Status Date: Not reported
Activity Group: Compliance Monitoring
Activity Type: Inspection/Evaluation
Activity Status: Not reported

Region Code: 04
Programmatic ID: AIR GA0000001306700027
Facility Registry ID: 110000355883
Air Operating Status Code: OPR
Default Air Classification Code: MAJ
Air Program: State Implementation Plan for National Primary and Secondary Ambient Air Quality Standards
Activity Date: 2010-02-15 00:00:00
Activity Status Date: Not reported
Activity Group: Compliance Monitoring
Activity Type: Inspection/Evaluation
Activity Status: Not reported

Region Code: 04
Programmatic ID: AIR GA0000001306700027
Facility Registry ID: 110000355883
Air Operating Status Code: OPR
Default Air Classification Code: MAJ
Air Program: State Implementation Plan for National Primary and Secondary Ambient Air Quality Standards
Activity Date: 2010-04-28 00:00:00
Activity Status Date: Not reported
Activity Group: Compliance Monitoring

Map ID
Direction
Distance
Elevation

MAP FINDINGS

Site

Database(s)

EDR ID Number
EPA ID Number

USAF LOCKHEED PLT NO. 6 (Continued)

1000270299

Activity Type:	Inspection/Evaluation
Activity Status:	Not reported
Region Code:	04
Programmatic ID:	AIR GA0000001306700027
Facility Registry ID:	110000355883
Air Operating Status Code:	OPR
Default Air Classification Code:	MAJ
Air Program:	State Implementation Plan for National Primary and Secondary Ambient Air Quality Standards
Activity Date:	2010-06-02 00:00:00
Activity Status Date:	Not reported
Activity Group:	Compliance Monitoring
Activity Type:	Inspection/Evaluation
Activity Status:	Not reported
Region Code:	04
Programmatic ID:	AIR GA0000001306700027
Facility Registry ID:	110000355883
Air Operating Status Code:	OPR
Default Air Classification Code:	MAJ
Air Program:	State Implementation Plan for National Primary and Secondary Ambient Air Quality Standards
Activity Date:	2010-08-02 00:00:00
Activity Status Date:	Not reported
Activity Group:	Compliance Monitoring
Activity Type:	Inspection/Evaluation
Activity Status:	Not reported
Region Code:	04
Programmatic ID:	AIR GA0000001306700027
Facility Registry ID:	110000355883
Air Operating Status Code:	OPR
Default Air Classification Code:	MAJ
Air Program:	State Implementation Plan for National Primary and Secondary Ambient Air Quality Standards
Activity Date:	2011-01-25 00:00:00
Activity Status Date:	Not reported
Activity Group:	Compliance Monitoring
Activity Type:	Inspection/Evaluation
Activity Status:	Not reported
Region Code:	04
Programmatic ID:	AIR GA0000001306700027
Facility Registry ID:	110000355883
Air Operating Status Code:	OPR
Default Air Classification Code:	MAJ
Air Program:	State Implementation Plan for National Primary and Secondary Ambient Air Quality Standards
Activity Date:	2011-01-31 00:00:00
Activity Status Date:	Not reported
Activity Group:	Compliance Monitoring
Activity Type:	Inspection/Evaluation
Activity Status:	Not reported
Region Code:	04
Programmatic ID:	AIR GA0000001306700027
Facility Registry ID:	110000355883
Air Operating Status Code:	OPR
Default Air Classification Code:	MAJ
Air Program:	State Implementation Plan for National Primary and Secondary Ambient Air Quality Standards

Map ID
Direction
Distance
Elevation

MAP FINDINGS

Site

Database(s)

EDR ID Number
EPA ID Number

USAF LOCKHEED PLT NO. 6 (Continued)

1000270299

Activity Date: 2011-03-03 00:00:00
Activity Status Date: Not reported
Activity Group: Compliance Monitoring
Activity Type: Inspection/Evaluation
Activity Status: Not reported

Region Code: 04
Programmatic ID: AIR GA0000001306700027
Facility Registry ID: 110000355883
Air Operating Status Code: OPR
Default Air Classification Code: MAJ
Air Program: State Implementation Plan for National Primary and Secondary Ambient Air Quality Standards
Activity Date: 2011-05-04 00:00:00
Activity Status Date: Not reported
Activity Group: Compliance Monitoring
Activity Type: Inspection/Evaluation
Activity Status: Not reported

Region Code: 04
Programmatic ID: AIR GA0000001306700027
Facility Registry ID: 110000355883
Air Operating Status Code: OPR
Default Air Classification Code: MAJ
Air Program: State Implementation Plan for National Primary and Secondary Ambient Air Quality Standards
Activity Date: 2011-05-09 00:00:00
Activity Status Date: Not reported
Activity Group: Compliance Monitoring
Activity Type: Inspection/Evaluation
Activity Status: Not reported

Region Code: 04
Programmatic ID: AIR GA0000001306700027
Facility Registry ID: 110000355883
Air Operating Status Code: OPR
Default Air Classification Code: MAJ
Air Program: State Implementation Plan for National Primary and Secondary Ambient Air Quality Standards
Activity Date: 2011-08-01 00:00:00
Activity Status Date: Not reported
Activity Group: Compliance Monitoring
Activity Type: Inspection/Evaluation
Activity Status: Not reported

Region Code: 04
Programmatic ID: AIR GA0000001306700027
Facility Registry ID: 110000355883
Air Operating Status Code: OPR
Default Air Classification Code: MAJ
Air Program: State Implementation Plan for National Primary and Secondary Ambient Air Quality Standards
Activity Date: 2012-01-24 00:00:00
Activity Status Date: Not reported
Activity Group: Compliance Monitoring
Activity Type: Inspection/Evaluation
Activity Status: Not reported

Region Code: 04
Programmatic ID: AIR GA0000001306700027
Facility Registry ID: 110000355883

Map ID
Direction
Distance
Elevation

MAP FINDINGS

Site

Database(s)

EDR ID Number
EPA ID Number

USAF LOCKHEED PLT NO. 6 (Continued)

1000270299

Air Operating Status Code: OPR
Default Air Classification Code: MAJ
Air Program: State Implementation Plan for National Primary and Secondary Ambient Air Quality Standards
Activity Date: 2012-02-29 00:00:00
Activity Status Date: Not reported
Activity Group: Compliance Monitoring
Activity Type: Inspection/Evaluation
Activity Status: Not reported

Region Code: 04
Programmatic ID: AIR GA0000001306700027
Facility Registry ID: 110000355883
Air Operating Status Code: OPR
Default Air Classification Code: MAJ
Air Program: State Implementation Plan for National Primary and Secondary Ambient Air Quality Standards
Activity Date: 2012-04-12 00:00:00
Activity Status Date: Not reported
Activity Group: Compliance Monitoring
Activity Type: Inspection/Evaluation
Activity Status: Not reported

Region Code: 04
Programmatic ID: AIR GA0000001306700027
Facility Registry ID: 110000355883
Air Operating Status Code: OPR
Default Air Classification Code: MAJ
Air Program: State Implementation Plan for National Primary and Secondary Ambient Air Quality Standards
Activity Date: 2012-05-24 00:00:00
Activity Status Date: Not reported
Activity Group: Compliance Monitoring
Activity Type: Inspection/Evaluation
Activity Status: Not reported

Region Code: 04
Programmatic ID: AIR GA0000001306700027
Facility Registry ID: 110000355883
Air Operating Status Code: OPR
Default Air Classification Code: MAJ
Air Program: State Implementation Plan for National Primary and Secondary Ambient Air Quality Standards
Activity Date: 2012-06-05 00:00:00
Activity Status Date: Not reported
Activity Group: Compliance Monitoring
Activity Type: Inspection/Evaluation
Activity Status: Not reported

Region Code: 04
Programmatic ID: AIR GA0000001306700027
Facility Registry ID: 110000355883
Air Operating Status Code: OPR
Default Air Classification Code: MAJ
Air Program: State Implementation Plan for National Primary and Secondary Ambient Air Quality Standards
Activity Date: 2012-08-30 00:00:00
Activity Status Date: Not reported
Activity Group: Compliance Monitoring
Activity Type: Inspection/Evaluation
Activity Status: Not reported

Map ID
Direction
Distance
Elevation

MAP FINDINGS

Site

Database(s)

EDR ID Number
EPA ID Number

USAF LOCKHEED PLT NO. 6 (Continued)

1000270299

Region Code: 04
Programmatic ID: AIR GA0000001306700027
Facility Registry ID: 110000355883
Air Operating Status Code: OPR
Default Air Classification Code: MAJ
Air Program: State Implementation Plan for National Primary and Secondary Ambient Air Quality Standards
Activity Date: 2013-01-22 00:00:00
Activity Status Date: Not reported
Activity Group: Compliance Monitoring
Activity Type: Inspection/Evaluation
Activity Status: Not reported

Region Code: 04
Programmatic ID: AIR GA0000001306700027
Facility Registry ID: 110000355883
Air Operating Status Code: OPR
Default Air Classification Code: MAJ
Air Program: State Implementation Plan for National Primary and Secondary Ambient Air Quality Standards
Activity Date: 2013-01-23 00:00:00
Activity Status Date: Not reported
Activity Group: Compliance Monitoring
Activity Type: Inspection/Evaluation
Activity Status: Not reported

Region Code: 04
Programmatic ID: AIR GA0000001306700027
Facility Registry ID: 110000355883
Air Operating Status Code: OPR
Default Air Classification Code: MAJ
Air Program: State Implementation Plan for National Primary and Secondary Ambient Air Quality Standards
Activity Date: 2013-01-24 00:00:00
Activity Status Date: Not reported
Activity Group: Compliance Monitoring
Activity Type: Inspection/Evaluation
Activity Status: Not reported

Region Code: 04
Programmatic ID: AIR GA0000001306700027
Facility Registry ID: 110000355883
Air Operating Status Code: OPR
Default Air Classification Code: MAJ
Air Program: State Implementation Plan for National Primary and Secondary Ambient Air Quality Standards
Activity Date: 2013-01-25 00:00:00
Activity Status Date: Not reported
Activity Group: Compliance Monitoring
Activity Type: Inspection/Evaluation
Activity Status: Not reported

Region Code: 04
Programmatic ID: AIR GA0000001306700027
Facility Registry ID: 110000355883
Air Operating Status Code: OPR
Default Air Classification Code: MAJ
Air Program: State Implementation Plan for National Primary and Secondary Ambient Air Quality Standards
Activity Date: 2013-03-01 00:00:00
Activity Status Date: Not reported
Activity Group: Compliance Monitoring

Map ID
Direction
Distance
Elevation

MAP FINDINGS

Site

Database(s)

EDR ID Number
EPA ID Number

USAF LOCKHEED PLT NO. 6 (Continued)

1000270299

Activity Type:	Inspection/Evaluation
Activity Status:	Not reported
Region Code:	04
Programmatic ID:	AIR GA0000001306700027
Facility Registry ID:	110000355883
Air Operating Status Code:	OPR
Default Air Classification Code:	MAJ
Air Program:	State Implementation Plan for National Primary and Secondary Ambient Air Quality Standards
Activity Date:	2013-03-27 00:00:00
Activity Status Date:	Not reported
Activity Group:	Compliance Monitoring
Activity Type:	Inspection/Evaluation
Activity Status:	Not reported
Region Code:	04
Programmatic ID:	AIR GA0000001306700027
Facility Registry ID:	110000355883
Air Operating Status Code:	OPR
Default Air Classification Code:	MAJ
Air Program:	State Implementation Plan for National Primary and Secondary Ambient Air Quality Standards
Activity Date:	2013-05-08 00:00:00
Activity Status Date:	Not reported
Activity Group:	Compliance Monitoring
Activity Type:	Inspection/Evaluation
Activity Status:	Not reported
Region Code:	04
Programmatic ID:	AIR GA0000001306700027
Facility Registry ID:	110000355883
Air Operating Status Code:	OPR
Default Air Classification Code:	MAJ
Air Program:	State Implementation Plan for National Primary and Secondary Ambient Air Quality Standards
Activity Date:	2013-06-07 00:00:00
Activity Status Date:	Not reported
Activity Group:	Compliance Monitoring
Activity Type:	Inspection/Evaluation
Activity Status:	Not reported
Region Code:	04
Programmatic ID:	AIR GA0000001306700027
Facility Registry ID:	110000355883
Air Operating Status Code:	OPR
Default Air Classification Code:	MAJ
Air Program:	State Implementation Plan for National Primary and Secondary Ambient Air Quality Standards
Activity Date:	2013-08-28 00:00:00
Activity Status Date:	Not reported
Activity Group:	Compliance Monitoring
Activity Type:	Inspection/Evaluation
Activity Status:	Not reported
Region Code:	04
Programmatic ID:	AIR GA0000001306700027
Facility Registry ID:	110000355883
Air Operating Status Code:	OPR
Default Air Classification Code:	MAJ
Air Program:	State Implementation Plan for National Primary and Secondary Ambient Air Quality Standards

Map ID
Direction
Distance
Elevation

MAP FINDINGS

Site

Database(s)

EDR ID Number
EPA ID Number

USAF LOCKHEED PLT NO. 6 (Continued)

1000270299

Activity Date: 2014-01-21 00:00:00
Activity Status Date: Not reported
Activity Group: Compliance Monitoring
Activity Type: Inspection/Evaluation
Activity Status: Not reported

Region Code: 04
Programmatic ID: AIR GA0000001306700027
Facility Registry ID: 110000355883
Air Operating Status Code: OPR
Default Air Classification Code: MAJ
Air Program: State Implementation Plan for National Primary and Secondary Ambient Air Quality Standards
Activity Date: 2014-01-22 00:00:00
Activity Status Date: Not reported
Activity Group: Compliance Monitoring
Activity Type: Inspection/Evaluation
Activity Status: Not reported

Region Code: 04
Programmatic ID: AIR GA0000001306700027
Facility Registry ID: 110000355883
Air Operating Status Code: OPR
Default Air Classification Code: MAJ
Air Program: State Implementation Plan for National Primary and Secondary Ambient Air Quality Standards
Activity Date: 2014-02-28 00:00:00
Activity Status Date: Not reported
Activity Group: Compliance Monitoring
Activity Type: Inspection/Evaluation
Activity Status: Not reported

Region Code: 04
Programmatic ID: AIR GA0000001306700027
Facility Registry ID: 110000355883
Air Operating Status Code: OPR
Default Air Classification Code: MAJ
Air Program: State Implementation Plan for National Primary and Secondary Ambient Air Quality Standards
Activity Date: 2014-03-16 00:00:00
Activity Status Date: Not reported
Activity Group: Compliance Monitoring
Activity Type: Inspection/Evaluation
Activity Status: Not reported

Region Code: 04
Programmatic ID: AIR GA0000001306700027
Facility Registry ID: 110000355883
Air Operating Status Code: OPR
Default Air Classification Code: MAJ
Air Program: State Implementation Plan for National Primary and Secondary Ambient Air Quality Standards
Activity Date: 2014-06-03 00:00:00
Activity Status Date: Not reported
Activity Group: Compliance Monitoring
Activity Type: Inspection/Evaluation
Activity Status: Not reported

Region Code: 04
Programmatic ID: AIR GA0000001306700027
Facility Registry ID: 110000355883

Map ID
Direction
Distance
Elevation

MAP FINDINGS

Site

Database(s)

EDR ID Number
EPA ID Number

USAF LOCKHEED PLT NO. 6 (Continued)

1000270299

Air Operating Status Code: OPR
Default Air Classification Code: MAJ
Air Program: State Implementation Plan for National Primary and Secondary Ambient Air Quality Standards
Activity Date: 2014-08-21 00:00:00
Activity Status Date: Not reported
Activity Group: Compliance Monitoring
Activity Type: Inspection/Evaluation
Activity Status: Not reported

Region Code: 04
Programmatic ID: AIR GA0000001306700027
Facility Registry ID: 110000355883
Air Operating Status Code: OPR
Default Air Classification Code: MAJ
Air Program: State Implementation Plan for National Primary and Secondary Ambient Air Quality Standards
Activity Date: 1988-02-19 00:00:00
Activity Status Date: 1988-02-19 00:00:00
Activity Group: Enforcement Action
Activity Type: Administrative - Formal
Activity Status: Final Order Issued

Region Code: 04
Programmatic ID: AIR GA0000001306700027
Facility Registry ID: 110000355883
Air Operating Status Code: OPR
Default Air Classification Code: MAJ
Air Program: State Implementation Plan for National Primary and Secondary Ambient Air Quality Standards
Activity Date: 1988-03-18 00:00:00
Activity Status Date: 1988-03-18 00:00:00
Activity Group: Enforcement Action
Activity Type: Administrative - Formal
Activity Status: Final Order Issued

Region Code: 04
Programmatic ID: AIR GA0000001306700027
Facility Registry ID: 110000355883
Air Operating Status Code: OPR
Default Air Classification Code: MAJ
Air Program: State Implementation Plan for National Primary and Secondary Ambient Air Quality Standards
Activity Date: 1991-01-22 00:00:00
Activity Status Date: 1991-01-22 00:00:00
Activity Group: Enforcement Action
Activity Type: Administrative - Formal
Activity Status: Final Order Issued

Region Code: 04
Programmatic ID: AIR GA0000001306700027
Facility Registry ID: 110000355883
Air Operating Status Code: OPR
Default Air Classification Code: MAJ
Air Program: State Implementation Plan for National Primary and Secondary Ambient Air Quality Standards
Activity Date: 1991-01-31 00:00:00
Activity Status Date: 1991-01-31 00:00:00
Activity Group: Enforcement Action
Activity Type: Administrative - Formal
Activity Status: Final Order Issued

Map ID
Direction
Distance
Elevation

MAP FINDINGS

Site

Database(s)

EDR ID Number
EPA ID Number

USAF LOCKHEED PLT NO. 6 (Continued)

1000270299

Region Code: 04
Programmatic ID: AIR GA0000001306700027
Facility Registry ID: 110000355883
Air Operating Status Code: OPR
Default Air Classification Code: MAJ
Air Program: State Implementation Plan for National Primary and Secondary Ambient Air Quality Standards
Activity Date: 1991-03-14 00:00:00
Activity Status Date: 1991-03-14 00:00:00
Activity Group: Enforcement Action
Activity Type: Administrative - Formal
Activity Status: Final Order Issued

Region Code: 04
Programmatic ID: AIR GA0000001306700027
Facility Registry ID: 110000355883
Air Operating Status Code: OPR
Default Air Classification Code: MAJ
Air Program: State Implementation Plan for National Primary and Secondary Ambient Air Quality Standards
Activity Date: 1990-08-17 00:00:00
Activity Status Date: 1990-08-17 00:00:00
Activity Group: Enforcement Action
Activity Type: Administrative - Informal
Activity Status: Achieved

Region Code: 04
Programmatic ID: AIR GA0000001306700027
Facility Registry ID: 110000355883
Air Operating Status Code: OPR
Default Air Classification Code: MAJ
Air Program: State Implementation Plan for National Primary and Secondary Ambient Air Quality Standards
Activity Date: 1990-09-07 00:00:00
Activity Status Date: 1990-09-07 00:00:00
Activity Group: Enforcement Action
Activity Type: Administrative - Informal
Activity Status: Achieved

Region Code: 04
Programmatic ID: AIR GA0000001306700027
Facility Registry ID: 110000355883
Air Operating Status Code: OPR
Default Air Classification Code: MAJ
Air Program: State Implementation Plan for National Primary and Secondary Ambient Air Quality Standards
Activity Date: 1990-11-19 00:00:00
Activity Status Date: 1990-11-19 00:00:00
Activity Group: Enforcement Action
Activity Type: Administrative - Informal
Activity Status: Achieved

Region Code: 04
Programmatic ID: AIR GA0000001306700027
Facility Registry ID: 110000355883
Air Operating Status Code: OPR
Default Air Classification Code: MAJ
Air Program: State Implementation Plan for National Primary and Secondary Ambient Air Quality Standards
Activity Date: 1997-07-10 00:00:00
Activity Status Date: 1997-07-10 00:00:00
Activity Group: Enforcement Action

Map ID
Direction
Distance
Elevation

MAP FINDINGS

Site

Database(s)

EDR ID Number
EPA ID Number

USAF LOCKHEED PLT NO. 6 (Continued)

1000270299

Activity Type: Administrative - Informal
Activity Status: Achieved

Region Code: 04
Programmatic ID: AIR GA0000001306700027
Facility Registry ID: 110000355883
Air Operating Status Code: OPR
Default Air Classification Code: MAJ
Air Program: Title V Permits
Activity Date: 2014-01-21 00:00:00
Activity Status Date: 2015-01-20 14:27:46
Activity Group: Compliance Monitoring
Activity Type: Inspection/Evaluation
Activity Status: Active

Region Code: 04
Programmatic ID: AIR GA0000001306700027
Facility Registry ID: 110000355883
Air Operating Status Code: OPR
Default Air Classification Code: MAJ
Air Program: Title V Permits
Activity Date: 2014-08-29 00:00:00
Activity Status Date: 2015-01-20 14:27:46
Activity Group: Compliance Monitoring
Activity Type: Inspection/Evaluation
Activity Status: Active

Region Code: 04
Programmatic ID: AIR GA0000001306700027
Facility Registry ID: 110000355883
Air Operating Status Code: OPR
Default Air Classification Code: MAJ
Air Program: Title V Permits
Activity Date: 2015-01-19 00:00:00
Activity Status Date: 2015-05-13 00:02:24
Activity Group: Compliance Monitoring
Activity Type: Inspection/Evaluation
Activity Status: Active

Region Code: 04
Programmatic ID: AIR GA0000001306700027
Facility Registry ID: 110000355883
Air Operating Status Code: OPR
Default Air Classification Code: MAJ
Air Program: Title V Permits
Activity Date: 2015-01-20 00:00:00
Activity Status Date: 2016-02-10 00:31:48
Activity Group: Compliance Monitoring
Activity Type: Inspection/Evaluation
Activity Status: Active

Region Code: 04
Programmatic ID: AIR GA0000001306700027
Facility Registry ID: 110000355883
Air Operating Status Code: OPR
Default Air Classification Code: MAJ
Air Program: Title V Permits

Map ID
Direction
Distance
Elevation

MAP FINDINGS

Site

Database(s)

EDR ID Number
EPA ID Number

USAF LOCKHEED PLT NO. 6 (Continued)

1000270299

Activity Date: 2015-01-21 00:00:00
Activity Status Date: 2016-02-10 00:31:49
Activity Group: Compliance Monitoring
Activity Type: Inspection/Evaluation
Activity Status: Active

Region Code: 04
Programmatic ID: AIR GA0000001306700027
Facility Registry ID: 110000355883
Air Operating Status Code: OPR
Default Air Classification Code: MAJ
Air Program: Title V Permits
Activity Date: 2015-01-22 00:00:00
Activity Status Date: 2015-05-13 00:02:24
Activity Group: Compliance Monitoring
Activity Type: Inspection/Evaluation
Activity Status: Active

Region Code: 04
Programmatic ID: AIR GA0000001306700027
Facility Registry ID: 110000355883
Air Operating Status Code: OPR
Default Air Classification Code: MAJ
Air Program: Title V Permits
Activity Date: 2015-01-23 00:00:00
Activity Status Date: 2016-02-10 00:31:48
Activity Group: Compliance Monitoring
Activity Type: Inspection/Evaluation
Activity Status: Active

Region Code: 04
Programmatic ID: AIR GA0000001306700027
Facility Registry ID: 110000355883
Air Operating Status Code: OPR
Default Air Classification Code: MAJ
Air Program: Title V Permits
Activity Date: 2015-02-27 00:00:00
Activity Status Date: 2015-04-29 00:02:37
Activity Group: Compliance Monitoring
Activity Type: Inspection/Evaluation
Activity Status: Active

Region Code: 04
Programmatic ID: AIR GA0000001306700027
Facility Registry ID: 110000355883
Air Operating Status Code: OPR
Default Air Classification Code: MAJ
Air Program: Title V Permits
Activity Date: 2015-04-05 00:00:00
Activity Status Date: 2015-04-29 00:03:18
Activity Group: Compliance Monitoring
Activity Type: Inspection/Evaluation
Activity Status: Active

Region Code: 04
Programmatic ID: AIR GA0000001306700027
Facility Registry ID: 110000355883

Map ID
Direction
Distance
Elevation

MAP FINDINGS

Site

Database(s)

EDR ID Number
EPA ID Number

USAF LOCKHEED PLT NO. 6 (Continued)

1000270299

Air Operating Status Code: OPR
Default Air Classification Code: MAJ
Air Program: Title V Permits
Activity Date: 2015-04-28 00:00:00
Activity Status Date: 2015-06-03 00:00:51
Activity Group: Compliance Monitoring
Activity Type: Inspection/Evaluation
Activity Status: Active

Region Code: 04
Programmatic ID: AIR GA0000001306700027
Facility Registry ID: 110000355883
Air Operating Status Code: OPR
Default Air Classification Code: MAJ
Air Program: Title V Permits
Activity Date: 2015-06-09 00:00:00
Activity Status Date: 2015-06-10 00:01:05
Activity Group: Compliance Monitoring
Activity Type: Inspection/Evaluation
Activity Status: Active

Region Code: 04
Programmatic ID: AIR GA0000001306700027
Facility Registry ID: 110000355883
Air Operating Status Code: OPR
Default Air Classification Code: MAJ
Air Program: Title V Permits
Activity Date: 2015-08-28 00:00:00
Activity Status Date: 2015-10-28 00:01:05
Activity Group: Compliance Monitoring
Activity Type: Inspection/Evaluation
Activity Status: Active

Region Code: 04
Programmatic ID: AIR GA0000001306700027
Facility Registry ID: 110000355883
Air Operating Status Code: OPR
Default Air Classification Code: MAJ
Air Program: Title V Permits
Activity Date: 2016-01-19 00:00:00
Activity Status Date: 2016-05-04 00:44:16
Activity Group: Compliance Monitoring
Activity Type: Inspection/Evaluation
Activity Status: Active

Region Code: 04
Programmatic ID: AIR GA0000001306700027
Facility Registry ID: 110000355883
Air Operating Status Code: OPR
Default Air Classification Code: MAJ
Air Program: Title V Permits
Activity Date: 2016-01-20 00:00:00
Activity Status Date: 2016-05-04 00:44:14
Activity Group: Compliance Monitoring
Activity Type: Inspection/Evaluation
Activity Status: Active

Map ID
Direction
Distance
Elevation

MAP FINDINGS

Site

Database(s)

EDR ID Number
EPA ID Number

USAF LOCKHEED PLT NO. 6 (Continued)

1000270299

Region Code: 04
Programmatic ID: AIR GA0000001306700027
Facility Registry ID: 110000355883
Air Operating Status Code: OPR
Default Air Classification Code: MAJ
Air Program: Title V Permits
Activity Date: 2016-01-21 00:00:00
Activity Status Date: 2016-05-04 00:44:16
Activity Group: Compliance Monitoring
Activity Type: Inspection/Evaluation
Activity Status: Active

Region Code: 04
Programmatic ID: AIR GA0000001306700027
Facility Registry ID: 110000355883
Air Operating Status Code: OPR
Default Air Classification Code: MAJ
Air Program: Title V Permits
Activity Date: 2016-01-22 00:00:00
Activity Status Date: 2016-05-04 00:45:55
Activity Group: Compliance Monitoring
Activity Type: Inspection/Evaluation
Activity Status: Active

Region Code: 04
Programmatic ID: AIR GA0000001306700027
Facility Registry ID: 110000355883
Air Operating Status Code: OPR
Default Air Classification Code: MAJ
Air Program: Title V Permits
Activity Date: 2016-02-26 00:00:00
Activity Status Date: 2016-03-30 00:32:56
Activity Group: Compliance Monitoring
Activity Type: Inspection/Evaluation
Activity Status: Active

Region Code: 04
Programmatic ID: AIR GA0000001306700027
Facility Registry ID: 110000355883
Air Operating Status Code: OPR
Default Air Classification Code: MAJ
Air Program: Title V Permits
Activity Date: 2016-03-14 00:00:00
Activity Status Date: 2016-06-15 00:21:42
Activity Group: Compliance Monitoring
Activity Type: Inspection/Evaluation
Activity Status: Active

Region Code: 04
Programmatic ID: AIR GA0000001306700027
Facility Registry ID: 110000355883
Air Operating Status Code: OPR
Default Air Classification Code: MAJ
Air Program: Title V Permits
Activity Date: 2016-03-15 00:00:00
Activity Status Date: 2016-06-15 00:21:42
Activity Group: Compliance Monitoring

Map ID
Direction
Distance
Elevation

MAP FINDINGS

Site

Database(s)

EDR ID Number
EPA ID Number

USAF LOCKHEED PLT NO. 6 (Continued)

1000270299

Activity Type: Inspection/Evaluation
Activity Status: Active

Region Code: 04
Programmatic ID: AIR GA0000001306700027
Facility Registry ID: 110000355883
Air Operating Status Code: OPR
Default Air Classification Code: MAJ
Air Program: Title V Permits
Activity Date: 2016-03-16 00:00:00
Activity Status Date: 2016-06-15 00:21:43
Activity Group: Compliance Monitoring
Activity Type: Inspection/Evaluation
Activity Status: Active

Region Code: 04
Programmatic ID: AIR GA0000001306700027
Facility Registry ID: 110000355883
Air Operating Status Code: OPR
Default Air Classification Code: MAJ
Air Program: Title V Permits
Activity Date: 2016-03-28 00:00:00
Activity Status Date: 2016-03-30 00:34:28
Activity Group: Compliance Monitoring
Activity Type: Inspection/Evaluation
Activity Status: Active

Region Code: 04
Programmatic ID: AIR GA0000001306700027
Facility Registry ID: 110000355883
Air Operating Status Code: OPR
Default Air Classification Code: MAJ
Air Program: Title V Permits
Activity Date: 2016-05-12 00:00:00
Activity Status Date: 2016-07-20 00:22:32
Activity Group: Compliance Monitoring
Activity Type: Inspection/Evaluation
Activity Status: Active

Region Code: 04
Programmatic ID: AIR GA0000001306700027
Facility Registry ID: 110000355883
Air Operating Status Code: OPR
Default Air Classification Code: MAJ
Air Program: Title V Permits
Activity Date: 2016-07-18 00:00:00
Activity Status Date: 2016-07-20 00:22:32
Activity Group: Compliance Monitoring
Activity Type: Inspection/Evaluation
Activity Status: Active

Region Code: 04
Programmatic ID: AIR GA0000001306700027
Facility Registry ID: 110000355883
Air Operating Status Code: OPR
Default Air Classification Code: MAJ
Air Program: Title V Permits

Map ID
Direction
Distance
Elevation

MAP FINDINGS

Site

Database(s)

EDR ID Number
EPA ID Number

USAF LOCKHEED PLT NO. 6 (Continued)

1000270299

Activity Date: 2016-08-26 00:00:00
Activity Status Date: 2016-09-07 01:00:31
Activity Group: Compliance Monitoring
Activity Type: Inspection/Evaluation
Activity Status: Active

Region Code: 04
Programmatic ID: AIR GA0000001306700027
Facility Registry ID: 110000355883
Air Operating Status Code: OPR
Default Air Classification Code: MAJ
Air Program: Title V Permits
Activity Date: 2002-09-30 00:00:00
Activity Status Date: Not reported
Activity Group: Compliance Monitoring
Activity Type: Inspection/Evaluation
Activity Status: Not reported

Region Code: 04
Programmatic ID: AIR GA0000001306700027
Facility Registry ID: 110000355883
Air Operating Status Code: OPR
Default Air Classification Code: MAJ
Air Program: Title V Permits
Activity Date: 2003-02-24 00:00:00
Activity Status Date: Not reported
Activity Group: Compliance Monitoring
Activity Type: Inspection/Evaluation
Activity Status: Not reported

Region Code: 04
Programmatic ID: AIR GA0000001306700027
Facility Registry ID: 110000355883
Air Operating Status Code: OPR
Default Air Classification Code: MAJ
Air Program: Title V Permits
Activity Date: 2003-09-30 00:00:00
Activity Status Date: Not reported
Activity Group: Compliance Monitoring
Activity Type: Inspection/Evaluation
Activity Status: Not reported

Region Code: 04
Programmatic ID: AIR GA0000001306700027
Facility Registry ID: 110000355883
Air Operating Status Code: OPR
Default Air Classification Code: MAJ
Air Program: Title V Permits
Activity Date: 2004-02-22 00:00:00
Activity Status Date: Not reported
Activity Group: Compliance Monitoring
Activity Type: Inspection/Evaluation
Activity Status: Not reported

Region Code: 04
Programmatic ID: AIR GA0000001306700027
Facility Registry ID: 110000355883

Map ID
Direction
Distance
Elevation

MAP FINDINGS

Site

Database(s)

EDR ID Number
EPA ID Number

USAF LOCKHEED PLT NO. 6 (Continued)

1000270299

Air Operating Status Code: OPR
Default Air Classification Code: MAJ
Air Program: Title V Permits
Activity Date: 2004-09-30 00:00:00
Activity Status Date: Not reported
Activity Group: Compliance Monitoring
Activity Type: Inspection/Evaluation
Activity Status: Not reported

Region Code: 04
Programmatic ID: AIR GA0000001306700027
Facility Registry ID: 110000355883
Air Operating Status Code: OPR
Default Air Classification Code: MAJ
Air Program: Title V Permits
Activity Date: 2005-02-23 00:00:00
Activity Status Date: Not reported
Activity Group: Compliance Monitoring
Activity Type: Inspection/Evaluation
Activity Status: Not reported

Region Code: 04
Programmatic ID: AIR GA0000001306700027
Facility Registry ID: 110000355883
Air Operating Status Code: OPR
Default Air Classification Code: MAJ
Air Program: Title V Permits
Activity Date: 2005-07-29 00:00:00
Activity Status Date: Not reported
Activity Group: Compliance Monitoring
Activity Type: Inspection/Evaluation
Activity Status: Not reported

Region Code: 04
Programmatic ID: AIR GA0000001306700027
Facility Registry ID: 110000355883
Air Operating Status Code: OPR
Default Air Classification Code: MAJ
Air Program: Title V Permits
Activity Date: 2005-08-14 00:00:00
Activity Status Date: Not reported
Activity Group: Compliance Monitoring
Activity Type: Inspection/Evaluation
Activity Status: Not reported

Region Code: 04
Programmatic ID: AIR GA0000001306700027
Facility Registry ID: 110000355883
Air Operating Status Code: OPR
Default Air Classification Code: MAJ
Air Program: Title V Permits
Activity Date: 2005-09-30 00:00:00
Activity Status Date: Not reported
Activity Group: Compliance Monitoring
Activity Type: Inspection/Evaluation
Activity Status: Not reported

Map ID
Direction
Distance
Elevation

MAP FINDINGS

Site

Database(s)

EDR ID Number
EPA ID Number

USAF LOCKHEED PLT NO. 6 (Continued)

1000270299

Region Code: 04
Programmatic ID: AIR GA0000001306700027
Facility Registry ID: 110000355883
Air Operating Status Code: OPR
Default Air Classification Code: MAJ
Air Program: Title V Permits
Activity Date: 2006-01-27 00:00:00
Activity Status Date: Not reported
Activity Group: Compliance Monitoring
Activity Type: Inspection/Evaluation
Activity Status: Not reported

Region Code: 04
Programmatic ID: AIR GA0000001306700027
Facility Registry ID: 110000355883
Air Operating Status Code: OPR
Default Air Classification Code: MAJ
Air Program: Title V Permits
Activity Date: 2006-02-13 00:00:00
Activity Status Date: Not reported
Activity Group: Compliance Monitoring
Activity Type: Inspection/Evaluation
Activity Status: Not reported

Region Code: 04
Programmatic ID: AIR GA0000001306700027
Facility Registry ID: 110000355883
Air Operating Status Code: OPR
Default Air Classification Code: MAJ
Air Program: Title V Permits
Activity Date: 2006-02-28 00:00:00
Activity Status Date: Not reported
Activity Group: Compliance Monitoring
Activity Type: Inspection/Evaluation
Activity Status: Not reported

Region Code: 04
Programmatic ID: AIR GA0000001306700027
Facility Registry ID: 110000355883
Air Operating Status Code: OPR
Default Air Classification Code: MAJ
Air Program: Title V Permits
Activity Date: 2006-03-01 00:00:00
Activity Status Date: Not reported
Activity Group: Compliance Monitoring
Activity Type: Inspection/Evaluation
Activity Status: Not reported

Region Code: 04
Programmatic ID: AIR GA0000001306700027
Facility Registry ID: 110000355883
Air Operating Status Code: OPR
Default Air Classification Code: MAJ
Air Program: Title V Permits
Activity Date: 2006-03-02 00:00:00
Activity Status Date: Not reported
Activity Group: Compliance Monitoring

Map ID
Direction
Distance
Elevation

MAP FINDINGS

Site

Database(s)

EDR ID Number
EPA ID Number

USAF LOCKHEED PLT NO. 6 (Continued)

1000270299

Activity Type:	Inspection/Evaluation
Activity Status:	Not reported
Region Code:	04
Programmatic ID:	AIR GA0000001306700027
Facility Registry ID:	110000355883
Air Operating Status Code:	OPR
Default Air Classification Code:	MAJ
Air Program:	Title V Permits
Activity Date:	2006-04-27 00:00:00
Activity Status Date:	Not reported
Activity Group:	Compliance Monitoring
Activity Type:	Inspection/Evaluation
Activity Status:	Not reported
Region Code:	04
Programmatic ID:	AIR GA0000001306700027
Facility Registry ID:	110000355883
Air Operating Status Code:	OPR
Default Air Classification Code:	MAJ
Air Program:	Title V Permits
Activity Date:	2006-06-22 00:00:00
Activity Status Date:	Not reported
Activity Group:	Compliance Monitoring
Activity Type:	Inspection/Evaluation
Activity Status:	Not reported
Region Code:	04
Programmatic ID:	AIR GA0000001306700027
Facility Registry ID:	110000355883
Air Operating Status Code:	OPR
Default Air Classification Code:	MAJ
Air Program:	Title V Permits
Activity Date:	2006-07-19 00:00:00
Activity Status Date:	Not reported
Activity Group:	Compliance Monitoring
Activity Type:	Inspection/Evaluation
Activity Status:	Not reported
Region Code:	04
Programmatic ID:	AIR GA0000001306700027
Facility Registry ID:	110000355883
Air Operating Status Code:	OPR
Default Air Classification Code:	MAJ
Air Program:	Title V Permits
Activity Date:	2006-07-28 00:00:00
Activity Status Date:	Not reported
Activity Group:	Compliance Monitoring
Activity Type:	Inspection/Evaluation
Activity Status:	Not reported
Region Code:	04
Programmatic ID:	AIR GA0000001306700027
Facility Registry ID:	110000355883
Air Operating Status Code:	OPR
Default Air Classification Code:	MAJ
Air Program:	Title V Permits

Map ID
Direction
Distance
Elevation

MAP FINDINGS

Site

Database(s)

EDR ID Number
EPA ID Number

USAF LOCKHEED PLT NO. 6 (Continued)

1000270299

Activity Date: 2006-10-12 00:00:00
Activity Status Date: Not reported
Activity Group: Compliance Monitoring
Activity Type: Inspection/Evaluation
Activity Status: Not reported

Region Code: 04
Programmatic ID: AIR GA0000001306700027
Facility Registry ID: 110000355883
Air Operating Status Code: OPR
Default Air Classification Code: MAJ
Air Program: Title V Permits
Activity Date: 2007-01-31 00:00:00
Activity Status Date: Not reported
Activity Group: Compliance Monitoring
Activity Type: Inspection/Evaluation
Activity Status: Not reported

Region Code: 04
Programmatic ID: AIR GA0000001306700027
Facility Registry ID: 110000355883
Air Operating Status Code: OPR
Default Air Classification Code: MAJ
Air Program: Title V Permits
Activity Date: 2007-03-04 00:00:00
Activity Status Date: Not reported
Activity Group: Compliance Monitoring
Activity Type: Inspection/Evaluation
Activity Status: Not reported

Region Code: 04
Programmatic ID: AIR GA0000001306700027
Facility Registry ID: 110000355883
Air Operating Status Code: OPR
Default Air Classification Code: MAJ
Air Program: Title V Permits
Activity Date: 2007-04-25 00:00:00
Activity Status Date: Not reported
Activity Group: Compliance Monitoring
Activity Type: Inspection/Evaluation
Activity Status: Not reported

Region Code: 04
Programmatic ID: AIR GA0000001306700027
Facility Registry ID: 110000355883
Air Operating Status Code: OPR
Default Air Classification Code: MAJ
Air Program: Title V Permits
Activity Date: 2007-05-16 00:00:00
Activity Status Date: Not reported
Activity Group: Compliance Monitoring
Activity Type: Inspection/Evaluation
Activity Status: Not reported

Region Code: 04
Programmatic ID: AIR GA0000001306700027
Facility Registry ID: 110000355883

Map ID
Direction
Distance
Elevation

MAP FINDINGS

Site

Database(s)

EDR ID Number
EPA ID Number

USAF LOCKHEED PLT NO. 6 (Continued)

1000270299

Air Operating Status Code: OPR
Default Air Classification Code: MAJ
Air Program: Title V Permits
Activity Date: 2007-06-04 00:00:00
Activity Status Date: Not reported
Activity Group: Compliance Monitoring
Activity Type: Inspection/Evaluation
Activity Status: Not reported

Region Code: 04
Programmatic ID: AIR GA0000001306700027
Facility Registry ID: 110000355883
Air Operating Status Code: OPR
Default Air Classification Code: MAJ
Air Program: Title V Permits
Activity Date: 2007-07-24 00:00:00
Activity Status Date: Not reported
Activity Group: Compliance Monitoring
Activity Type: Inspection/Evaluation
Activity Status: Not reported

Region Code: 04
Programmatic ID: AIR GA0000001306700027
Facility Registry ID: 110000355883
Air Operating Status Code: OPR
Default Air Classification Code: MAJ
Air Program: Title V Permits
Activity Date: 2007-07-27 00:00:00
Activity Status Date: Not reported
Activity Group: Compliance Monitoring
Activity Type: Inspection/Evaluation
Activity Status: Not reported

Region Code: 04
Programmatic ID: AIR GA0000001306700027
Facility Registry ID: 110000355883
Air Operating Status Code: OPR
Default Air Classification Code: MAJ
Air Program: Title V Permits
Activity Date: 2007-10-09 00:00:00
Activity Status Date: Not reported
Activity Group: Compliance Monitoring
Activity Type: Inspection/Evaluation
Activity Status: Not reported

Region Code: 04
Programmatic ID: AIR GA0000001306700027
Facility Registry ID: 110000355883
Air Operating Status Code: OPR
Default Air Classification Code: MAJ
Air Program: Title V Permits
Activity Date: 2008-01-31 00:00:00
Activity Status Date: Not reported
Activity Group: Compliance Monitoring
Activity Type: Inspection/Evaluation
Activity Status: Not reported

Map ID
Direction
Distance
Elevation

MAP FINDINGS

Site

Database(s)

EDR ID Number
EPA ID Number

USAF LOCKHEED PLT NO. 6 (Continued)

1000270299

Region Code: 04
Programmatic ID: AIR GA0000001306700027
Facility Registry ID: 110000355883
Air Operating Status Code: OPR
Default Air Classification Code: MAJ
Air Program: Title V Permits
Activity Date: 2008-02-24 00:00:00
Activity Status Date: Not reported
Activity Group: Compliance Monitoring
Activity Type: Inspection/Evaluation
Activity Status: Not reported

Region Code: 04
Programmatic ID: AIR GA0000001306700027
Facility Registry ID: 110000355883
Air Operating Status Code: OPR
Default Air Classification Code: MAJ
Air Program: Title V Permits
Activity Date: 2008-02-28 00:00:00
Activity Status Date: Not reported
Activity Group: Compliance Monitoring
Activity Type: Inspection/Evaluation
Activity Status: Not reported

Region Code: 04
Programmatic ID: AIR GA0000001306700027
Facility Registry ID: 110000355883
Air Operating Status Code: OPR
Default Air Classification Code: MAJ
Air Program: Title V Permits
Activity Date: 2008-03-14 00:00:00
Activity Status Date: Not reported
Activity Group: Compliance Monitoring
Activity Type: Inspection/Evaluation
Activity Status: Not reported

Region Code: 04
Programmatic ID: AIR GA0000001306700027
Facility Registry ID: 110000355883
Air Operating Status Code: OPR
Default Air Classification Code: MAJ
Air Program: Title V Permits
Activity Date: 2008-03-25 00:00:00
Activity Status Date: Not reported
Activity Group: Compliance Monitoring
Activity Type: Inspection/Evaluation
Activity Status: Not reported

Region Code: 04
Programmatic ID: AIR GA0000001306700027
Facility Registry ID: 110000355883
Air Operating Status Code: OPR
Default Air Classification Code: MAJ
Air Program: Title V Permits
Activity Date: 2009-01-15 00:00:00
Activity Status Date: Not reported
Activity Group: Compliance Monitoring

Map ID
Direction
Distance
Elevation

MAP FINDINGS

Site

Database(s)

EDR ID Number
EPA ID Number

USAF LOCKHEED PLT NO. 6 (Continued)

1000270299

Activity Type: Inspection/Evaluation
Activity Status: Not reported

Region Code: 04
Programmatic ID: AIR GA0000001306700027
Facility Registry ID: 110000355883
Air Operating Status Code: OPR
Default Air Classification Code: MAJ
Air Program: Title V Permits
Activity Date: 2009-01-29 00:00:00
Activity Status Date: Not reported
Activity Group: Compliance Monitoring
Activity Type: Inspection/Evaluation
Activity Status: Not reported

Region Code: 04
Programmatic ID: AIR GA0000001306700027
Facility Registry ID: 110000355883
Air Operating Status Code: OPR
Default Air Classification Code: MAJ
Air Program: Title V Permits
Activity Date: 2009-02-26 00:00:00
Activity Status Date: Not reported
Activity Group: Compliance Monitoring
Activity Type: Inspection/Evaluation
Activity Status: Not reported

Region Code: 04
Programmatic ID: AIR GA0000001306700027
Facility Registry ID: 110000355883
Air Operating Status Code: OPR
Default Air Classification Code: MAJ
Air Program: Title V Permits
Activity Date: 2009-04-29 00:00:00
Activity Status Date: Not reported
Activity Group: Compliance Monitoring
Activity Type: Inspection/Evaluation
Activity Status: Not reported

Region Code: 04
Programmatic ID: AIR GA0000001306700027
Facility Registry ID: 110000355883
Air Operating Status Code: OPR
Default Air Classification Code: MAJ
Air Program: Title V Permits
Activity Date: 2009-05-12 00:00:00
Activity Status Date: Not reported
Activity Group: Compliance Monitoring
Activity Type: Inspection/Evaluation
Activity Status: Not reported

Region Code: 04
Programmatic ID: AIR GA0000001306700027
Facility Registry ID: 110000355883
Air Operating Status Code: OPR
Default Air Classification Code: MAJ
Air Program: Title V Permits

Map ID
Direction
Distance
Elevation

MAP FINDINGS

Site

Database(s)

EDR ID Number
EPA ID Number

USAF LOCKHEED PLT NO. 6 (Continued)

1000270299

Activity Date: 2010-01-27 00:00:00
Activity Status Date: Not reported
Activity Group: Compliance Monitoring
Activity Type: Inspection/Evaluation
Activity Status: Not reported

Region Code: 04
Programmatic ID: AIR GA0000001306700027
Facility Registry ID: 110000355883
Air Operating Status Code: OPR
Default Air Classification Code: MAJ
Air Program: Title V Permits
Activity Date: 2010-01-28 00:00:00
Activity Status Date: Not reported
Activity Group: Compliance Monitoring
Activity Type: Inspection/Evaluation
Activity Status: Not reported

Region Code: 04
Programmatic ID: AIR GA0000001306700027
Facility Registry ID: 110000355883
Air Operating Status Code: OPR
Default Air Classification Code: MAJ
Air Program: Title V Permits
Activity Date: 2010-01-29 00:00:00
Activity Status Date: Not reported
Activity Group: Compliance Monitoring
Activity Type: Inspection/Evaluation
Activity Status: Not reported

Region Code: 04
Programmatic ID: AIR GA0000001306700027
Facility Registry ID: 110000355883
Air Operating Status Code: OPR
Default Air Classification Code: MAJ
Air Program: Title V Permits
Activity Date: 2010-02-15 00:00:00
Activity Status Date: Not reported
Activity Group: Compliance Monitoring
Activity Type: Inspection/Evaluation
Activity Status: Not reported

Region Code: 04
Programmatic ID: AIR GA0000001306700027
Facility Registry ID: 110000355883
Air Operating Status Code: OPR
Default Air Classification Code: MAJ
Air Program: Title V Permits
Activity Date: 2010-04-28 00:00:00
Activity Status Date: Not reported
Activity Group: Compliance Monitoring
Activity Type: Inspection/Evaluation
Activity Status: Not reported

Region Code: 04
Programmatic ID: AIR GA0000001306700027
Facility Registry ID: 110000355883

Map ID
Direction
Distance
Elevation

MAP FINDINGS

Site

Database(s)

EDR ID Number
EPA ID Number

USAF LOCKHEED PLT NO. 6 (Continued)

1000270299

Air Operating Status Code: OPR
Default Air Classification Code: MAJ
Air Program: Title V Permits
Activity Date: 2010-06-02 00:00:00
Activity Status Date: Not reported
Activity Group: Compliance Monitoring
Activity Type: Inspection/Evaluation
Activity Status: Not reported

Region Code: 04
Programmatic ID: AIR GA0000001306700027
Facility Registry ID: 110000355883
Air Operating Status Code: OPR
Default Air Classification Code: MAJ
Air Program: Title V Permits
Activity Date: 2010-08-02 00:00:00
Activity Status Date: Not reported
Activity Group: Compliance Monitoring
Activity Type: Inspection/Evaluation
Activity Status: Not reported

Region Code: 04
Programmatic ID: AIR GA0000001306700027
Facility Registry ID: 110000355883
Air Operating Status Code: OPR
Default Air Classification Code: MAJ
Air Program: Title V Permits
Activity Date: 2011-01-25 00:00:00
Activity Status Date: Not reported
Activity Group: Compliance Monitoring
Activity Type: Inspection/Evaluation
Activity Status: Not reported

Region Code: 04
Programmatic ID: AIR GA0000001306700027
Facility Registry ID: 110000355883
Air Operating Status Code: OPR
Default Air Classification Code: MAJ
Air Program: Title V Permits
Activity Date: 2011-01-31 00:00:00
Activity Status Date: Not reported
Activity Group: Compliance Monitoring
Activity Type: Inspection/Evaluation
Activity Status: Not reported

Region Code: 04
Programmatic ID: AIR GA0000001306700027
Facility Registry ID: 110000355883
Air Operating Status Code: OPR
Default Air Classification Code: MAJ
Air Program: Title V Permits
Activity Date: 2011-03-03 00:00:00
Activity Status Date: Not reported
Activity Group: Compliance Monitoring
Activity Type: Inspection/Evaluation
Activity Status: Not reported

Map ID
Direction
Distance
Elevation

MAP FINDINGS

Site

Database(s)

EDR ID Number
EPA ID Number

USAF LOCKHEED PLT NO. 6 (Continued)

1000270299

Region Code: 04
Programmatic ID: AIR GA0000001306700027
Facility Registry ID: 110000355883
Air Operating Status Code: OPR
Default Air Classification Code: MAJ
Air Program: Title V Permits
Activity Date: 2011-05-04 00:00:00
Activity Status Date: Not reported
Activity Group: Compliance Monitoring
Activity Type: Inspection/Evaluation
Activity Status: Not reported

Region Code: 04
Programmatic ID: AIR GA0000001306700027
Facility Registry ID: 110000355883
Air Operating Status Code: OPR
Default Air Classification Code: MAJ
Air Program: Title V Permits
Activity Date: 2011-05-09 00:00:00
Activity Status Date: Not reported
Activity Group: Compliance Monitoring
Activity Type: Inspection/Evaluation
Activity Status: Not reported

Region Code: 04
Programmatic ID: AIR GA0000001306700027
Facility Registry ID: 110000355883
Air Operating Status Code: OPR
Default Air Classification Code: MAJ
Air Program: Title V Permits
Activity Date: 2011-08-01 00:00:00
Activity Status Date: Not reported
Activity Group: Compliance Monitoring
Activity Type: Inspection/Evaluation
Activity Status: Not reported

Region Code: 04
Programmatic ID: AIR GA0000001306700027
Facility Registry ID: 110000355883
Air Operating Status Code: OPR
Default Air Classification Code: MAJ
Air Program: Title V Permits
Activity Date: 2012-01-24 00:00:00
Activity Status Date: Not reported
Activity Group: Compliance Monitoring
Activity Type: Inspection/Evaluation
Activity Status: Not reported

Region Code: 04
Programmatic ID: AIR GA0000001306700027
Facility Registry ID: 110000355883
Air Operating Status Code: OPR
Default Air Classification Code: MAJ
Air Program: Title V Permits
Activity Date: 2012-02-29 00:00:00
Activity Status Date: Not reported
Activity Group: Compliance Monitoring

Map ID
Direction
Distance
Elevation

MAP FINDINGS

Site

Database(s)

EDR ID Number
EPA ID Number

USAF LOCKHEED PLT NO. 6 (Continued)

1000270299

Activity Type:	Inspection/Evaluation
Activity Status:	Not reported
Region Code:	04
Programmatic ID:	AIR GA0000001306700027
Facility Registry ID:	110000355883
Air Operating Status Code:	OPR
Default Air Classification Code:	MAJ
Air Program:	Title V Permits
Activity Date:	2012-04-12 00:00:00
Activity Status Date:	Not reported
Activity Group:	Compliance Monitoring
Activity Type:	Inspection/Evaluation
Activity Status:	Not reported
Region Code:	04
Programmatic ID:	AIR GA0000001306700027
Facility Registry ID:	110000355883
Air Operating Status Code:	OPR
Default Air Classification Code:	MAJ
Air Program:	Title V Permits
Activity Date:	2012-05-24 00:00:00
Activity Status Date:	Not reported
Activity Group:	Compliance Monitoring
Activity Type:	Inspection/Evaluation
Activity Status:	Not reported
Region Code:	04
Programmatic ID:	AIR GA0000001306700027
Facility Registry ID:	110000355883
Air Operating Status Code:	OPR
Default Air Classification Code:	MAJ
Air Program:	Title V Permits
Activity Date:	2012-06-05 00:00:00
Activity Status Date:	Not reported
Activity Group:	Compliance Monitoring
Activity Type:	Inspection/Evaluation
Activity Status:	Not reported
Region Code:	04
Programmatic ID:	AIR GA0000001306700027
Facility Registry ID:	110000355883
Air Operating Status Code:	OPR
Default Air Classification Code:	MAJ
Air Program:	Title V Permits
Activity Date:	2012-08-30 00:00:00
Activity Status Date:	Not reported
Activity Group:	Compliance Monitoring
Activity Type:	Inspection/Evaluation
Activity Status:	Not reported
Region Code:	04
Programmatic ID:	AIR GA0000001306700027
Facility Registry ID:	110000355883
Air Operating Status Code:	OPR
Default Air Classification Code:	MAJ
Air Program:	Title V Permits

Map ID
Direction
Distance
Elevation

MAP FINDINGS

Site

Database(s)

EDR ID Number
EPA ID Number

USAF LOCKHEED PLT NO. 6 (Continued)

1000270299

Activity Date: 2013-01-22 00:00:00
Activity Status Date: Not reported
Activity Group: Compliance Monitoring
Activity Type: Inspection/Evaluation
Activity Status: Not reported

Region Code: 04
Programmatic ID: AIR GA0000001306700027
Facility Registry ID: 110000355883
Air Operating Status Code: OPR
Default Air Classification Code: MAJ
Air Program: Title V Permits
Activity Date: 2013-01-23 00:00:00
Activity Status Date: Not reported
Activity Group: Compliance Monitoring
Activity Type: Inspection/Evaluation
Activity Status: Not reported

Region Code: 04
Programmatic ID: AIR GA0000001306700027
Facility Registry ID: 110000355883
Air Operating Status Code: OPR
Default Air Classification Code: MAJ
Air Program: Title V Permits
Activity Date: 2013-01-24 00:00:00
Activity Status Date: Not reported
Activity Group: Compliance Monitoring
Activity Type: Inspection/Evaluation
Activity Status: Not reported

Region Code: 04
Programmatic ID: AIR GA0000001306700027
Facility Registry ID: 110000355883
Air Operating Status Code: OPR
Default Air Classification Code: MAJ
Air Program: Title V Permits
Activity Date: 2013-01-25 00:00:00
Activity Status Date: Not reported
Activity Group: Compliance Monitoring
Activity Type: Inspection/Evaluation
Activity Status: Not reported

Region Code: 04
Programmatic ID: AIR GA0000001306700027
Facility Registry ID: 110000355883
Air Operating Status Code: OPR
Default Air Classification Code: MAJ
Air Program: Title V Permits
Activity Date: 2013-03-01 00:00:00
Activity Status Date: Not reported
Activity Group: Compliance Monitoring
Activity Type: Inspection/Evaluation
Activity Status: Not reported

Region Code: 04
Programmatic ID: AIR GA0000001306700027
Facility Registry ID: 110000355883

Map ID
Direction
Distance
Elevation

MAP FINDINGS

Site

Database(s)

EDR ID Number
EPA ID Number

USAF LOCKHEED PLT NO. 6 (Continued)

1000270299

Air Operating Status Code: OPR
Default Air Classification Code: MAJ
Air Program: Title V Permits
Activity Date: 2013-03-27 00:00:00
Activity Status Date: Not reported
Activity Group: Compliance Monitoring
Activity Type: Inspection/Evaluation
Activity Status: Not reported

Region Code: 04
Programmatic ID: AIR GA0000001306700027
Facility Registry ID: 110000355883
Air Operating Status Code: OPR
Default Air Classification Code: MAJ
Air Program: Title V Permits
Activity Date: 2013-05-08 00:00:00
Activity Status Date: Not reported
Activity Group: Compliance Monitoring
Activity Type: Inspection/Evaluation
Activity Status: Not reported

Region Code: 04
Programmatic ID: AIR GA0000001306700027
Facility Registry ID: 110000355883
Air Operating Status Code: OPR
Default Air Classification Code: MAJ
Air Program: Title V Permits
Activity Date: 2013-06-07 00:00:00
Activity Status Date: Not reported
Activity Group: Compliance Monitoring
Activity Type: Inspection/Evaluation
Activity Status: Not reported

Region Code: 04
Programmatic ID: AIR GA0000001306700027
Facility Registry ID: 110000355883
Air Operating Status Code: OPR
Default Air Classification Code: MAJ
Air Program: Title V Permits
Activity Date: 2013-08-28 00:00:00
Activity Status Date: Not reported
Activity Group: Compliance Monitoring
Activity Type: Inspection/Evaluation
Activity Status: Not reported

Region Code: 04
Programmatic ID: AIR GA0000001306700027
Facility Registry ID: 110000355883
Air Operating Status Code: OPR
Default Air Classification Code: MAJ
Air Program: Title V Permits
Activity Date: 2014-01-21 00:00:00
Activity Status Date: Not reported
Activity Group: Compliance Monitoring
Activity Type: Inspection/Evaluation
Activity Status: Not reported

Map ID
Direction
Distance
Elevation

MAP FINDINGS

Site

Database(s)

EDR ID Number
EPA ID Number

USAF LOCKHEED PLT NO. 6 (Continued)

1000270299

Region Code: 04
Programmatic ID: AIR GA0000001306700027
Facility Registry ID: 110000355883
Air Operating Status Code: OPR
Default Air Classification Code: MAJ
Air Program: Title V Permits
Activity Date: 2014-01-22 00:00:00
Activity Status Date: Not reported
Activity Group: Compliance Monitoring
Activity Type: Inspection/Evaluation
Activity Status: Not reported

Region Code: 04
Programmatic ID: AIR GA0000001306700027
Facility Registry ID: 110000355883
Air Operating Status Code: OPR
Default Air Classification Code: MAJ
Air Program: Title V Permits
Activity Date: 2014-02-28 00:00:00
Activity Status Date: Not reported
Activity Group: Compliance Monitoring
Activity Type: Inspection/Evaluation
Activity Status: Not reported

Region Code: 04
Programmatic ID: AIR GA0000001306700027
Facility Registry ID: 110000355883
Air Operating Status Code: OPR
Default Air Classification Code: MAJ
Air Program: Title V Permits
Activity Date: 2014-03-16 00:00:00
Activity Status Date: Not reported
Activity Group: Compliance Monitoring
Activity Type: Inspection/Evaluation
Activity Status: Not reported

Region Code: 04
Programmatic ID: AIR GA0000001306700027
Facility Registry ID: 110000355883
Air Operating Status Code: OPR
Default Air Classification Code: MAJ
Air Program: Title V Permits
Activity Date: 2014-06-03 00:00:00
Activity Status Date: Not reported
Activity Group: Compliance Monitoring
Activity Type: Inspection/Evaluation
Activity Status: Not reported

Region Code: 04
Programmatic ID: AIR GA0000001306700027
Facility Registry ID: 110000355883
Air Operating Status Code: OPR
Default Air Classification Code: MAJ
Air Program: Title V Permits
Activity Date: 2014-08-21 00:00:00
Activity Status Date: Not reported
Activity Group: Compliance Monitoring

Map ID
Direction
Distance
Elevation

MAP FINDINGS

Site

Database(s)

EDR ID Number
EPA ID Number

USAF LOCKHEED PLT NO. 6 (Continued)

1000270299

Activity Type: Inspection/Evaluation
Activity Status: Not reported

Region Code: 04
Programmatic ID: AIR GA0000001306700027
Facility Registry ID: 110000355883
Air Operating Status Code: OPR
Default Air Classification Code: MAJ
Air Program: MACT Standards (40 CFR Part 63)
Activity Date: 2016-01-21 00:00:00
Activity Status Date: 2016-05-04 00:44:16
Activity Group: Compliance Monitoring
Activity Type: Inspection/Evaluation
Activity Status: Active

Region Code: 04
Programmatic ID: AIR GA0000001306700027
Facility Registry ID: 110000355883
Air Operating Status Code: OPR
Default Air Classification Code: MAJ
Air Program: MACT Standards (40 CFR Part 63)
Activity Date: 2016-01-22 00:00:00
Activity Status Date: 2016-05-04 00:45:55
Activity Group: Compliance Monitoring
Activity Type: Inspection/Evaluation
Activity Status: Active

Region Code: 04
Programmatic ID: AIR GA0000001306700027
Facility Registry ID: 110000355883
Air Operating Status Code: OPR
Default Air Classification Code: MAJ
Air Program: MACT Standards (40 CFR Part 63)
Activity Date: 2016-02-26 00:00:00
Activity Status Date: 2016-03-30 00:32:56
Activity Group: Compliance Monitoring
Activity Type: Inspection/Evaluation
Activity Status: Active

Region Code: 04
Programmatic ID: AIR GA0000001306700027
Facility Registry ID: 110000355883
Air Operating Status Code: OPR
Default Air Classification Code: MAJ
Air Program: MACT Standards (40 CFR Part 63)
Activity Date: 2016-03-14 00:00:00
Activity Status Date: 2016-06-15 00:21:42
Activity Group: Compliance Monitoring
Activity Type: Inspection/Evaluation
Activity Status: Active

Region Code: 04
Programmatic ID: AIR GA0000001306700027
Facility Registry ID: 110000355883
Air Operating Status Code: OPR
Default Air Classification Code: MAJ
Air Program: MACT Standards (40 CFR Part 63)

Map ID
Direction
Distance
Elevation

MAP FINDINGS

Site

Database(s)

EDR ID Number
EPA ID Number

USAF LOCKHEED PLT NO. 6 (Continued)

1000270299

Activity Date: 2016-03-15 00:00:00
Activity Status Date: 2016-06-15 00:21:42
Activity Group: Compliance Monitoring
Activity Type: Inspection/Evaluation
Activity Status: Active

Region Code: 04
Programmatic ID: AIR GA0000001306700027
Facility Registry ID: 110000355883
Air Operating Status Code: OPR
Default Air Classification Code: MAJ
Air Program: MACT Standards (40 CFR Part 63)
Activity Date: 2016-03-16 00:00:00
Activity Status Date: 2016-06-15 00:21:43
Activity Group: Compliance Monitoring
Activity Type: Inspection/Evaluation
Activity Status: Active

Region Code: 04
Programmatic ID: AIR GA0000001306700027
Facility Registry ID: 110000355883
Air Operating Status Code: OPR
Default Air Classification Code: MAJ
Air Program: MACT Standards (40 CFR Part 63)
Activity Date: 2016-03-28 00:00:00
Activity Status Date: 2016-03-30 00:34:28
Activity Group: Compliance Monitoring
Activity Type: Inspection/Evaluation
Activity Status: Active

Region Code: 04
Programmatic ID: AIR GA0000001306700027
Facility Registry ID: 110000355883
Air Operating Status Code: OPR
Default Air Classification Code: MAJ
Air Program: MACT Standards (40 CFR Part 63)
Activity Date: 2016-05-12 00:00:00
Activity Status Date: 2016-07-20 00:22:32
Activity Group: Compliance Monitoring
Activity Type: Inspection/Evaluation
Activity Status: Active

Region Code: 04
Programmatic ID: AIR GA0000001306700027
Facility Registry ID: 110000355883
Air Operating Status Code: OPR
Default Air Classification Code: MAJ
Air Program: MACT Standards (40 CFR Part 63)
Activity Date: 2016-07-18 00:00:00
Activity Status Date: 2016-07-20 00:22:32
Activity Group: Compliance Monitoring
Activity Type: Inspection/Evaluation
Activity Status: Active

Region Code: 04
Programmatic ID: AIR GA0000001306700027
Facility Registry ID: 110000355883

Map ID
Direction
Distance
Elevation

MAP FINDINGS

Site

Database(s)

EDR ID Number
EPA ID Number

USAF LOCKHEED PLT NO. 6 (Continued)

1000270299

Air Operating Status Code: OPR
Default Air Classification Code: MAJ
Air Program: MACT Standards (40 CFR Part 63)
Activity Date: 2016-08-26 00:00:00
Activity Status Date: 2016-09-07 01:00:31
Activity Group: Compliance Monitoring
Activity Type: Inspection/Evaluation
Activity Status: Active

Region Code: 04
Programmatic ID: AIR GA0000001306700027
Facility Registry ID: 110000355883
Air Operating Status Code: OPR
Default Air Classification Code: MAJ
Air Program: MACT Standards (40 CFR Part 63)
Activity Date: 1997-02-15 00:00:00
Activity Status Date: Not reported
Activity Group: Compliance Monitoring
Activity Type: Inspection/Evaluation
Activity Status: Not reported

Region Code: 04
Programmatic ID: AIR GA0000001306700027
Facility Registry ID: 110000355883
Air Operating Status Code: OPR
Default Air Classification Code: MAJ
Air Program: MACT Standards (40 CFR Part 63)
Activity Date: 1998-09-14 00:00:00
Activity Status Date: Not reported
Activity Group: Compliance Monitoring
Activity Type: Inspection/Evaluation
Activity Status: Not reported

Region Code: 04
Programmatic ID: AIR GA0000001306700027
Facility Registry ID: 110000355883
Air Operating Status Code: OPR
Default Air Classification Code: MAJ
Air Program: MACT Standards (40 CFR Part 63)
Activity Date: 2002-09-30 00:00:00
Activity Status Date: Not reported
Activity Group: Compliance Monitoring
Activity Type: Inspection/Evaluation
Activity Status: Not reported

Region Code: 04
Programmatic ID: AIR GA0000001306700027
Facility Registry ID: 110000355883
Air Operating Status Code: OPR
Default Air Classification Code: MAJ
Air Program: MACT Standards (40 CFR Part 63)
Activity Date: 2003-02-24 00:00:00
Activity Status Date: Not reported
Activity Group: Compliance Monitoring
Activity Type: Inspection/Evaluation
Activity Status: Not reported

Map ID
Direction
Distance
Elevation

MAP FINDINGS

Site

Database(s)

EDR ID Number
EPA ID Number

USAF LOCKHEED PLT NO. 6 (Continued)

1000270299

Region Code: 04
Programmatic ID: AIR GA0000001306700027
Facility Registry ID: 110000355883
Air Operating Status Code: OPR
Default Air Classification Code: MAJ
Air Program: MACT Standards (40 CFR Part 63)
Activity Date: 2003-09-30 00:00:00
Activity Status Date: Not reported
Activity Group: Compliance Monitoring
Activity Type: Inspection/Evaluation
Activity Status: Not reported

Region Code: 04
Programmatic ID: AIR GA0000001306700027
Facility Registry ID: 110000355883
Air Operating Status Code: OPR
Default Air Classification Code: MAJ
Air Program: MACT Standards (40 CFR Part 63)
Activity Date: 2004-02-22 00:00:00
Activity Status Date: Not reported
Activity Group: Compliance Monitoring
Activity Type: Inspection/Evaluation
Activity Status: Not reported

Region Code: 04
Programmatic ID: AIR GA0000001306700027
Facility Registry ID: 110000355883
Air Operating Status Code: OPR
Default Air Classification Code: MAJ
Air Program: MACT Standards (40 CFR Part 63)
Activity Date: 2004-09-30 00:00:00
Activity Status Date: Not reported
Activity Group: Compliance Monitoring
Activity Type: Inspection/Evaluation
Activity Status: Not reported

Region Code: 04
Programmatic ID: AIR GA0000001306700027
Facility Registry ID: 110000355883
Air Operating Status Code: OPR
Default Air Classification Code: MAJ
Air Program: MACT Standards (40 CFR Part 63)
Activity Date: 2005-02-23 00:00:00
Activity Status Date: Not reported
Activity Group: Compliance Monitoring
Activity Type: Inspection/Evaluation
Activity Status: Not reported

Region Code: 04
Programmatic ID: AIR GA0000001306700027
Facility Registry ID: 110000355883
Air Operating Status Code: OPR
Default Air Classification Code: MAJ
Air Program: MACT Standards (40 CFR Part 63)
Activity Date: 2005-07-29 00:00:00
Activity Status Date: Not reported
Activity Group: Compliance Monitoring

Map ID
Direction
Distance
Elevation

MAP FINDINGS

Site

Database(s)

EDR ID Number
EPA ID Number

USAF LOCKHEED PLT NO. 6 (Continued)

1000270299

Activity Type: Inspection/Evaluation
Activity Status: Not reported

Region Code: 04
Programmatic ID: AIR GA0000001306700027
Facility Registry ID: 110000355883
Air Operating Status Code: OPR
Default Air Classification Code: MAJ
Air Program: MACT Standards (40 CFR Part 63)
Activity Date: 2005-08-14 00:00:00
Activity Status Date: Not reported
Activity Group: Compliance Monitoring
Activity Type: Inspection/Evaluation
Activity Status: Not reported

Region Code: 04
Programmatic ID: AIR GA0000001306700027
Facility Registry ID: 110000355883
Air Operating Status Code: OPR
Default Air Classification Code: MAJ
Air Program: MACT Standards (40 CFR Part 63)
Activity Date: 2005-09-30 00:00:00
Activity Status Date: Not reported
Activity Group: Compliance Monitoring
Activity Type: Inspection/Evaluation
Activity Status: Not reported

Region Code: 04
Programmatic ID: AIR GA0000001306700027
Facility Registry ID: 110000355883
Air Operating Status Code: OPR
Default Air Classification Code: MAJ
Air Program: MACT Standards (40 CFR Part 63)
Activity Date: 2006-01-27 00:00:00
Activity Status Date: Not reported
Activity Group: Compliance Monitoring
Activity Type: Inspection/Evaluation
Activity Status: Not reported

Region Code: 04
Programmatic ID: AIR GA0000001306700027
Facility Registry ID: 110000355883
Air Operating Status Code: OPR
Default Air Classification Code: MAJ
Air Program: MACT Standards (40 CFR Part 63)
Activity Date: 2006-02-13 00:00:00
Activity Status Date: Not reported
Activity Group: Compliance Monitoring
Activity Type: Inspection/Evaluation
Activity Status: Not reported

Region Code: 04
Programmatic ID: AIR GA0000001306700027
Facility Registry ID: 110000355883
Air Operating Status Code: OPR
Default Air Classification Code: MAJ
Air Program: MACT Standards (40 CFR Part 63)

Map ID
Direction
Distance
Elevation

MAP FINDINGS

Site

Database(s)

EDR ID Number
EPA ID Number

USAF LOCKHEED PLT NO. 6 (Continued)

1000270299

Activity Date: 2006-02-28 00:00:00
Activity Status Date: Not reported
Activity Group: Compliance Monitoring
Activity Type: Inspection/Evaluation
Activity Status: Not reported

Region Code: 04
Programmatic ID: AIR GA0000001306700027
Facility Registry ID: 110000355883
Air Operating Status Code: OPR
Default Air Classification Code: MAJ
Air Program: MACT Standards (40 CFR Part 63)
Activity Date: 2006-03-01 00:00:00
Activity Status Date: Not reported
Activity Group: Compliance Monitoring
Activity Type: Inspection/Evaluation
Activity Status: Not reported

Region Code: 04
Programmatic ID: AIR GA0000001306700027
Facility Registry ID: 110000355883
Air Operating Status Code: OPR
Default Air Classification Code: MAJ
Air Program: MACT Standards (40 CFR Part 63)
Activity Date: 2006-03-02 00:00:00
Activity Status Date: Not reported
Activity Group: Compliance Monitoring
Activity Type: Inspection/Evaluation
Activity Status: Not reported

Region Code: 04
Programmatic ID: AIR GA0000001306700027
Facility Registry ID: 110000355883
Air Operating Status Code: OPR
Default Air Classification Code: MAJ
Air Program: MACT Standards (40 CFR Part 63)
Activity Date: 2006-04-27 00:00:00
Activity Status Date: Not reported
Activity Group: Compliance Monitoring
Activity Type: Inspection/Evaluation
Activity Status: Not reported

Region Code: 04
Programmatic ID: AIR GA0000001306700027
Facility Registry ID: 110000355883
Air Operating Status Code: OPR
Default Air Classification Code: MAJ
Air Program: MACT Standards (40 CFR Part 63)
Activity Date: 2006-06-22 00:00:00
Activity Status Date: Not reported
Activity Group: Compliance Monitoring
Activity Type: Inspection/Evaluation
Activity Status: Not reported

Region Code: 04
Programmatic ID: AIR GA0000001306700027
Facility Registry ID: 110000355883

Map ID
Direction
Distance
Elevation

MAP FINDINGS

Site

Database(s)

EDR ID Number
EPA ID Number

USAF LOCKHEED PLT NO. 6 (Continued)

1000270299

Air Operating Status Code: OPR
Default Air Classification Code: MAJ
Air Program: MACT Standards (40 CFR Part 63)
Activity Date: 2006-07-19 00:00:00
Activity Status Date: Not reported
Activity Group: Compliance Monitoring
Activity Type: Inspection/Evaluation
Activity Status: Not reported

Region Code: 04
Programmatic ID: AIR GA0000001306700027
Facility Registry ID: 110000355883
Air Operating Status Code: OPR
Default Air Classification Code: MAJ
Air Program: MACT Standards (40 CFR Part 63)
Activity Date: 2006-07-28 00:00:00
Activity Status Date: Not reported
Activity Group: Compliance Monitoring
Activity Type: Inspection/Evaluation
Activity Status: Not reported

Region Code: 04
Programmatic ID: AIR GA0000001306700027
Facility Registry ID: 110000355883
Air Operating Status Code: OPR
Default Air Classification Code: MAJ
Air Program: MACT Standards (40 CFR Part 63)
Activity Date: 2006-10-12 00:00:00
Activity Status Date: Not reported
Activity Group: Compliance Monitoring
Activity Type: Inspection/Evaluation
Activity Status: Not reported

Region Code: 04
Programmatic ID: AIR GA0000001306700027
Facility Registry ID: 110000355883
Air Operating Status Code: OPR
Default Air Classification Code: MAJ
Air Program: MACT Standards (40 CFR Part 63)
Activity Date: 2007-01-31 00:00:00
Activity Status Date: Not reported
Activity Group: Compliance Monitoring
Activity Type: Inspection/Evaluation
Activity Status: Not reported

Region Code: 04
Programmatic ID: AIR GA0000001306700027
Facility Registry ID: 110000355883
Air Operating Status Code: OPR
Default Air Classification Code: MAJ
Air Program: MACT Standards (40 CFR Part 63)
Activity Date: 2007-03-04 00:00:00
Activity Status Date: Not reported
Activity Group: Compliance Monitoring
Activity Type: Inspection/Evaluation
Activity Status: Not reported

Map ID
Direction
Distance
Elevation

MAP FINDINGS

Site

Database(s)

EDR ID Number
EPA ID Number

USAF LOCKHEED PLT NO. 6 (Continued)

1000270299

Region Code: 04
Programmatic ID: AIR GA0000001306700027
Facility Registry ID: 110000355883
Air Operating Status Code: OPR
Default Air Classification Code: MAJ
Air Program: MACT Standards (40 CFR Part 63)
Activity Date: 2007-04-25 00:00:00
Activity Status Date: Not reported
Activity Group: Compliance Monitoring
Activity Type: Inspection/Evaluation
Activity Status: Not reported

Region Code: 04
Programmatic ID: AIR GA0000001306700027
Facility Registry ID: 110000355883
Air Operating Status Code: OPR
Default Air Classification Code: MAJ
Air Program: MACT Standards (40 CFR Part 63)
Activity Date: 2007-05-16 00:00:00
Activity Status Date: Not reported
Activity Group: Compliance Monitoring
Activity Type: Inspection/Evaluation
Activity Status: Not reported

Region Code: 04
Programmatic ID: AIR GA0000001306700027
Facility Registry ID: 110000355883
Air Operating Status Code: OPR
Default Air Classification Code: MAJ
Air Program: MACT Standards (40 CFR Part 63)
Activity Date: 2007-06-04 00:00:00
Activity Status Date: Not reported
Activity Group: Compliance Monitoring
Activity Type: Inspection/Evaluation
Activity Status: Not reported

Region Code: 04
Programmatic ID: AIR GA0000001306700027
Facility Registry ID: 110000355883
Air Operating Status Code: OPR
Default Air Classification Code: MAJ
Air Program: MACT Standards (40 CFR Part 63)
Activity Date: 2007-07-24 00:00:00
Activity Status Date: Not reported
Activity Group: Compliance Monitoring
Activity Type: Inspection/Evaluation
Activity Status: Not reported

Region Code: 04
Programmatic ID: AIR GA0000001306700027
Facility Registry ID: 110000355883
Air Operating Status Code: OPR
Default Air Classification Code: MAJ
Air Program: MACT Standards (40 CFR Part 63)
Activity Date: 2007-07-27 00:00:00
Activity Status Date: Not reported
Activity Group: Compliance Monitoring

Map ID
Direction
Distance
Elevation

MAP FINDINGS

Site

Database(s)

EDR ID Number
EPA ID Number

USAF LOCKHEED PLT NO. 6 (Continued)

1000270299

Activity Type: Inspection/Evaluation
Activity Status: Not reported

Region Code: 04
Programmatic ID: AIR GA0000001306700027
Facility Registry ID: 110000355883
Air Operating Status Code: OPR
Default Air Classification Code: MAJ
Air Program: MACT Standards (40 CFR Part 63)
Activity Date: 2007-10-09 00:00:00
Activity Status Date: Not reported
Activity Group: Compliance Monitoring
Activity Type: Inspection/Evaluation
Activity Status: Not reported

Region Code: 04
Programmatic ID: AIR GA0000001306700027
Facility Registry ID: 110000355883
Air Operating Status Code: OPR
Default Air Classification Code: MAJ
Air Program: MACT Standards (40 CFR Part 63)
Activity Date: 2008-01-31 00:00:00
Activity Status Date: Not reported
Activity Group: Compliance Monitoring
Activity Type: Inspection/Evaluation
Activity Status: Not reported

Region Code: 04
Programmatic ID: AIR GA0000001306700027
Facility Registry ID: 110000355883
Air Operating Status Code: OPR
Default Air Classification Code: MAJ
Air Program: MACT Standards (40 CFR Part 63)
Activity Date: 2008-02-24 00:00:00
Activity Status Date: Not reported
Activity Group: Compliance Monitoring
Activity Type: Inspection/Evaluation
Activity Status: Not reported

Region Code: 04
Programmatic ID: AIR GA0000001306700027
Facility Registry ID: 110000355883
Air Operating Status Code: OPR
Default Air Classification Code: MAJ
Air Program: MACT Standards (40 CFR Part 63)
Activity Date: 2008-02-28 00:00:00
Activity Status Date: Not reported
Activity Group: Compliance Monitoring
Activity Type: Inspection/Evaluation
Activity Status: Not reported

Region Code: 04
Programmatic ID: AIR GA0000001306700027
Facility Registry ID: 110000355883
Air Operating Status Code: OPR
Default Air Classification Code: MAJ
Air Program: MACT Standards (40 CFR Part 63)

Map ID
Direction
Distance
Elevation

MAP FINDINGS

Site

Database(s)

EDR ID Number
EPA ID Number

USAF LOCKHEED PLT NO. 6 (Continued)

1000270299

Activity Date: 2008-03-14 00:00:00
Activity Status Date: Not reported
Activity Group: Compliance Monitoring
Activity Type: Inspection/Evaluation
Activity Status: Not reported

Region Code: 04
Programmatic ID: AIR GA0000001306700027
Facility Registry ID: 110000355883
Air Operating Status Code: OPR
Default Air Classification Code: MAJ
Air Program: MACT Standards (40 CFR Part 63)
Activity Date: 2008-03-25 00:00:00
Activity Status Date: Not reported
Activity Group: Compliance Monitoring
Activity Type: Inspection/Evaluation
Activity Status: Not reported

Region Code: 04
Programmatic ID: AIR GA0000001306700027
Facility Registry ID: 110000355883
Air Operating Status Code: OPR
Default Air Classification Code: MAJ
Air Program: MACT Standards (40 CFR Part 63)
Activity Date: 2009-01-15 00:00:00
Activity Status Date: Not reported
Activity Group: Compliance Monitoring
Activity Type: Inspection/Evaluation
Activity Status: Not reported

Region Code: 04
Programmatic ID: AIR GA0000001306700027
Facility Registry ID: 110000355883
Air Operating Status Code: OPR
Default Air Classification Code: MAJ
Air Program: MACT Standards (40 CFR Part 63)
Activity Date: 2009-01-29 00:00:00
Activity Status Date: Not reported
Activity Group: Compliance Monitoring
Activity Type: Inspection/Evaluation
Activity Status: Not reported

Region Code: 04
Programmatic ID: AIR GA0000001306700027
Facility Registry ID: 110000355883
Air Operating Status Code: OPR
Default Air Classification Code: MAJ
Air Program: MACT Standards (40 CFR Part 63)
Activity Date: 2009-02-26 00:00:00
Activity Status Date: Not reported
Activity Group: Compliance Monitoring
Activity Type: Inspection/Evaluation
Activity Status: Not reported

Region Code: 04
Programmatic ID: AIR GA0000001306700027
Facility Registry ID: 110000355883

Map ID
Direction
Distance
Elevation

MAP FINDINGS

Site

Database(s)

EDR ID Number
EPA ID Number

USAF LOCKHEED PLT NO. 6 (Continued)

1000270299

Air Operating Status Code: OPR
Default Air Classification Code: MAJ
Air Program: MACT Standards (40 CFR Part 63)
Activity Date: 2009-04-29 00:00:00
Activity Status Date: Not reported
Activity Group: Compliance Monitoring
Activity Type: Inspection/Evaluation
Activity Status: Not reported

Region Code: 04
Programmatic ID: AIR GA0000001306700027
Facility Registry ID: 110000355883
Air Operating Status Code: OPR
Default Air Classification Code: MAJ
Air Program: MACT Standards (40 CFR Part 63)
Activity Date: 2009-05-12 00:00:00
Activity Status Date: Not reported
Activity Group: Compliance Monitoring
Activity Type: Inspection/Evaluation
Activity Status: Not reported

Region Code: 04
Programmatic ID: AIR GA0000001306700027
Facility Registry ID: 110000355883
Air Operating Status Code: OPR
Default Air Classification Code: MAJ
Air Program: MACT Standards (40 CFR Part 63)
Activity Date: 2010-01-27 00:00:00
Activity Status Date: Not reported
Activity Group: Compliance Monitoring
Activity Type: Inspection/Evaluation
Activity Status: Not reported

Region Code: 04
Programmatic ID: AIR GA0000001306700027
Facility Registry ID: 110000355883
Air Operating Status Code: OPR
Default Air Classification Code: MAJ
Air Program: MACT Standards (40 CFR Part 63)
Activity Date: 2010-01-28 00:00:00
Activity Status Date: Not reported
Activity Group: Compliance Monitoring
Activity Type: Inspection/Evaluation
Activity Status: Not reported

Region Code: 04
Programmatic ID: AIR GA0000001306700027
Facility Registry ID: 110000355883
Air Operating Status Code: OPR
Default Air Classification Code: MAJ
Air Program: MACT Standards (40 CFR Part 63)
Activity Date: 2010-01-29 00:00:00
Activity Status Date: Not reported
Activity Group: Compliance Monitoring
Activity Type: Inspection/Evaluation
Activity Status: Not reported

Map ID
Direction
Distance
Elevation

MAP FINDINGS

Site

Database(s)

EDR ID Number
EPA ID Number

USAF LOCKHEED PLT NO. 6 (Continued)

1000270299

Region Code: 04
Programmatic ID: AIR GA0000001306700027
Facility Registry ID: 110000355883
Air Operating Status Code: OPR
Default Air Classification Code: MAJ
Air Program: MACT Standards (40 CFR Part 63)
Activity Date: 2010-02-15 00:00:00
Activity Status Date: Not reported
Activity Group: Compliance Monitoring
Activity Type: Inspection/Evaluation
Activity Status: Not reported

Region Code: 04
Programmatic ID: AIR GA0000001306700027
Facility Registry ID: 110000355883
Air Operating Status Code: OPR
Default Air Classification Code: MAJ
Air Program: MACT Standards (40 CFR Part 63)
Activity Date: 2010-04-28 00:00:00
Activity Status Date: Not reported
Activity Group: Compliance Monitoring
Activity Type: Inspection/Evaluation
Activity Status: Not reported

Region Code: 04
Programmatic ID: AIR GA0000001306700027
Facility Registry ID: 110000355883
Air Operating Status Code: OPR
Default Air Classification Code: MAJ
Air Program: MACT Standards (40 CFR Part 63)
Activity Date: 2010-06-02 00:00:00
Activity Status Date: Not reported
Activity Group: Compliance Monitoring
Activity Type: Inspection/Evaluation
Activity Status: Not reported

Region Code: 04
Programmatic ID: AIR GA0000001306700027
Facility Registry ID: 110000355883
Air Operating Status Code: OPR
Default Air Classification Code: MAJ
Air Program: MACT Standards (40 CFR Part 63)
Activity Date: 2010-08-02 00:00:00
Activity Status Date: Not reported
Activity Group: Compliance Monitoring
Activity Type: Inspection/Evaluation
Activity Status: Not reported

Region Code: 04
Programmatic ID: AIR GA0000001306700027
Facility Registry ID: 110000355883
Air Operating Status Code: OPR
Default Air Classification Code: MAJ
Air Program: MACT Standards (40 CFR Part 63)
Activity Date: 2011-01-25 00:00:00
Activity Status Date: Not reported
Activity Group: Compliance Monitoring

Map ID
Direction
Distance
Elevation

MAP FINDINGS

Site

Database(s)

EDR ID Number
EPA ID Number

USAF LOCKHEED PLT NO. 6 (Continued)

1000270299

Activity Type: Inspection/Evaluation
Activity Status: Not reported

Region Code: 04
Programmatic ID: AIR GA0000001306700027
Facility Registry ID: 110000355883
Air Operating Status Code: OPR
Default Air Classification Code: MAJ
Air Program: MACT Standards (40 CFR Part 63)
Activity Date: 2011-01-31 00:00:00
Activity Status Date: Not reported
Activity Group: Compliance Monitoring
Activity Type: Inspection/Evaluation
Activity Status: Not reported

Region Code: 04
Programmatic ID: AIR GA0000001306700027
Facility Registry ID: 110000355883
Air Operating Status Code: OPR
Default Air Classification Code: MAJ
Air Program: MACT Standards (40 CFR Part 63)
Activity Date: 2011-03-03 00:00:00
Activity Status Date: Not reported
Activity Group: Compliance Monitoring
Activity Type: Inspection/Evaluation
Activity Status: Not reported

Region Code: 04
Programmatic ID: AIR GA0000001306700027
Facility Registry ID: 110000355883
Air Operating Status Code: OPR
Default Air Classification Code: MAJ
Air Program: MACT Standards (40 CFR Part 63)
Activity Date: 2011-05-04 00:00:00
Activity Status Date: Not reported
Activity Group: Compliance Monitoring
Activity Type: Inspection/Evaluation
Activity Status: Not reported

Region Code: 04
Programmatic ID: AIR GA0000001306700027
Facility Registry ID: 110000355883
Air Operating Status Code: OPR
Default Air Classification Code: MAJ
Air Program: MACT Standards (40 CFR Part 63)
Activity Date: 2011-05-09 00:00:00
Activity Status Date: Not reported
Activity Group: Compliance Monitoring
Activity Type: Inspection/Evaluation
Activity Status: Not reported

Region Code: 04
Programmatic ID: AIR GA0000001306700027
Facility Registry ID: 110000355883
Air Operating Status Code: OPR
Default Air Classification Code: MAJ
Air Program: MACT Standards (40 CFR Part 63)

Map ID
Direction
Distance
Elevation

MAP FINDINGS

Site

Database(s)

EDR ID Number
EPA ID Number

USAF LOCKHEED PLT NO. 6 (Continued)

1000270299

Activity Date: 2011-08-01 00:00:00
Activity Status Date: Not reported
Activity Group: Compliance Monitoring
Activity Type: Inspection/Evaluation
Activity Status: Not reported

Region Code: 04
Programmatic ID: AIR GA0000001306700027
Facility Registry ID: 110000355883
Air Operating Status Code: OPR
Default Air Classification Code: MAJ
Air Program: MACT Standards (40 CFR Part 63)
Activity Date: 2012-01-24 00:00:00
Activity Status Date: Not reported
Activity Group: Compliance Monitoring
Activity Type: Inspection/Evaluation
Activity Status: Not reported

Region Code: 04
Programmatic ID: AIR GA0000001306700027
Facility Registry ID: 110000355883
Air Operating Status Code: OPR
Default Air Classification Code: MAJ
Air Program: MACT Standards (40 CFR Part 63)
Activity Date: 2012-02-29 00:00:00
Activity Status Date: Not reported
Activity Group: Compliance Monitoring
Activity Type: Inspection/Evaluation
Activity Status: Not reported

Region Code: 04
Programmatic ID: AIR GA0000001306700027
Facility Registry ID: 110000355883
Air Operating Status Code: OPR
Default Air Classification Code: MAJ
Air Program: MACT Standards (40 CFR Part 63)
Activity Date: 2012-04-12 00:00:00
Activity Status Date: Not reported
Activity Group: Compliance Monitoring
Activity Type: Inspection/Evaluation
Activity Status: Not reported

Region Code: 04
Programmatic ID: AIR GA0000001306700027
Facility Registry ID: 110000355883
Air Operating Status Code: OPR
Default Air Classification Code: MAJ
Air Program: MACT Standards (40 CFR Part 63)
Activity Date: 2012-05-24 00:00:00
Activity Status Date: Not reported
Activity Group: Compliance Monitoring
Activity Type: Inspection/Evaluation
Activity Status: Not reported

Region Code: 04
Programmatic ID: AIR GA0000001306700027
Facility Registry ID: 110000355883

Map ID
Direction
Distance
Elevation

MAP FINDINGS

Site

Database(s)

EDR ID Number
EPA ID Number

USAF LOCKHEED PLT NO. 6 (Continued)

1000270299

Air Operating Status Code: OPR
Default Air Classification Code: MAJ
Air Program: MACT Standards (40 CFR Part 63)
Activity Date: 2012-06-05 00:00:00
Activity Status Date: Not reported
Activity Group: Compliance Monitoring
Activity Type: Inspection/Evaluation
Activity Status: Not reported

Region Code: 04
Programmatic ID: AIR GA0000001306700027
Facility Registry ID: 110000355883
Air Operating Status Code: OPR
Default Air Classification Code: MAJ
Air Program: MACT Standards (40 CFR Part 63)
Activity Date: 2012-08-30 00:00:00
Activity Status Date: Not reported
Activity Group: Compliance Monitoring
Activity Type: Inspection/Evaluation
Activity Status: Not reported

Region Code: 04
Programmatic ID: AIR GA0000001306700027
Facility Registry ID: 110000355883
Air Operating Status Code: OPR
Default Air Classification Code: MAJ
Air Program: MACT Standards (40 CFR Part 63)
Activity Date: 2013-01-22 00:00:00
Activity Status Date: Not reported
Activity Group: Compliance Monitoring
Activity Type: Inspection/Evaluation
Activity Status: Not reported

Region Code: 04
Programmatic ID: AIR GA0000001306700027
Facility Registry ID: 110000355883
Air Operating Status Code: OPR
Default Air Classification Code: MAJ
Air Program: MACT Standards (40 CFR Part 63)
Activity Date: 2013-01-23 00:00:00
Activity Status Date: Not reported
Activity Group: Compliance Monitoring
Activity Type: Inspection/Evaluation
Activity Status: Not reported

Region Code: 04
Programmatic ID: AIR GA0000001306700027
Facility Registry ID: 110000355883
Air Operating Status Code: OPR
Default Air Classification Code: MAJ
Air Program: MACT Standards (40 CFR Part 63)
Activity Date: 2013-01-24 00:00:00
Activity Status Date: Not reported
Activity Group: Compliance Monitoring
Activity Type: Inspection/Evaluation
Activity Status: Not reported

Map ID
Direction
Distance
Elevation

MAP FINDINGS

Site

Database(s)

EDR ID Number
EPA ID Number

USAF LOCKHEED PLT NO. 6 (Continued)

1000270299

Region Code: 04
Programmatic ID: AIR GA0000001306700027
Facility Registry ID: 110000355883
Air Operating Status Code: OPR
Default Air Classification Code: MAJ
Air Program: MACT Standards (40 CFR Part 63)
Activity Date: 2013-01-25 00:00:00
Activity Status Date: Not reported
Activity Group: Compliance Monitoring
Activity Type: Inspection/Evaluation
Activity Status: Not reported

Region Code: 04
Programmatic ID: AIR GA0000001306700027
Facility Registry ID: 110000355883
Air Operating Status Code: OPR
Default Air Classification Code: MAJ
Air Program: MACT Standards (40 CFR Part 63)
Activity Date: 2013-03-01 00:00:00
Activity Status Date: Not reported
Activity Group: Compliance Monitoring
Activity Type: Inspection/Evaluation
Activity Status: Not reported

Region Code: 04
Programmatic ID: AIR GA0000001306700027
Facility Registry ID: 110000355883
Air Operating Status Code: OPR
Default Air Classification Code: MAJ
Air Program: MACT Standards (40 CFR Part 63)
Activity Date: 2013-03-27 00:00:00
Activity Status Date: Not reported
Activity Group: Compliance Monitoring
Activity Type: Inspection/Evaluation
Activity Status: Not reported

Region Code: 04
Programmatic ID: AIR GA0000001306700027
Facility Registry ID: 110000355883
Air Operating Status Code: OPR
Default Air Classification Code: MAJ
Air Program: MACT Standards (40 CFR Part 63)
Activity Date: 2013-05-08 00:00:00
Activity Status Date: Not reported
Activity Group: Compliance Monitoring
Activity Type: Inspection/Evaluation
Activity Status: Not reported

Region Code: 04
Programmatic ID: AIR GA0000001306700027
Facility Registry ID: 110000355883
Air Operating Status Code: OPR
Default Air Classification Code: MAJ
Air Program: MACT Standards (40 CFR Part 63)
Activity Date: 2013-06-07 00:00:00
Activity Status Date: Not reported
Activity Group: Compliance Monitoring

Map ID
Direction
Distance
Elevation

MAP FINDINGS

Site

Database(s)

EDR ID Number
EPA ID Number

USAF LOCKHEED PLT NO. 6 (Continued)

1000270299

Activity Type: Inspection/Evaluation
Activity Status: Not reported

Region Code: 04
Programmatic ID: AIR GA0000001306700027
Facility Registry ID: 110000355883
Air Operating Status Code: OPR
Default Air Classification Code: MAJ
Air Program: MACT Standards (40 CFR Part 63)
Activity Date: 2013-08-28 00:00:00
Activity Status Date: Not reported
Activity Group: Compliance Monitoring
Activity Type: Inspection/Evaluation
Activity Status: Not reported

Region Code: 04
Programmatic ID: AIR GA0000001306700027
Facility Registry ID: 110000355883
Air Operating Status Code: OPR
Default Air Classification Code: MAJ
Air Program: MACT Standards (40 CFR Part 63)
Activity Date: 2014-01-21 00:00:00
Activity Status Date: Not reported
Activity Group: Compliance Monitoring
Activity Type: Inspection/Evaluation
Activity Status: Not reported

Region Code: 04
Programmatic ID: AIR GA0000001306700027
Facility Registry ID: 110000355883
Air Operating Status Code: OPR
Default Air Classification Code: MAJ
Air Program: MACT Standards (40 CFR Part 63)
Activity Date: 2014-01-22 00:00:00
Activity Status Date: Not reported
Activity Group: Compliance Monitoring
Activity Type: Inspection/Evaluation
Activity Status: Not reported

Region Code: 04
Programmatic ID: AIR GA0000001306700027
Facility Registry ID: 110000355883
Air Operating Status Code: OPR
Default Air Classification Code: MAJ
Air Program: MACT Standards (40 CFR Part 63)
Activity Date: 2014-02-28 00:00:00
Activity Status Date: Not reported
Activity Group: Compliance Monitoring
Activity Type: Inspection/Evaluation
Activity Status: Not reported

Region Code: 04
Programmatic ID: AIR GA0000001306700027
Facility Registry ID: 110000355883
Air Operating Status Code: OPR
Default Air Classification Code: MAJ
Air Program: MACT Standards (40 CFR Part 63)

Map ID
Direction
Distance
Elevation

MAP FINDINGS

Site

Database(s)

EDR ID Number
EPA ID Number

USAF LOCKHEED PLT NO. 6 (Continued)

1000270299

Activity Date: 2014-03-16 00:00:00
Activity Status Date: Not reported
Activity Group: Compliance Monitoring
Activity Type: Inspection/Evaluation
Activity Status: Not reported

Region Code: 04
Programmatic ID: AIR GA0000001306700027
Facility Registry ID: 110000355883
Air Operating Status Code: OPR
Default Air Classification Code: MAJ
Air Program: MACT Standards (40 CFR Part 63)
Activity Date: 2014-06-03 00:00:00
Activity Status Date: Not reported
Activity Group: Compliance Monitoring
Activity Type: Inspection/Evaluation
Activity Status: Not reported

Region Code: 04
Programmatic ID: AIR GA0000001306700027
Facility Registry ID: 110000355883
Air Operating Status Code: OPR
Default Air Classification Code: MAJ
Air Program: MACT Standards (40 CFR Part 63)
Activity Date: 2014-08-21 00:00:00
Activity Status Date: Not reported
Activity Group: Compliance Monitoring
Activity Type: Inspection/Evaluation
Activity Status: Not reported

Region Code: 04
Programmatic ID: AIR GA0000001306700027
Facility Registry ID: 110000355883
Air Operating Status Code: OPR
Default Air Classification Code: MAJ
Air Program: National Emission Standards for Hazardous Air Pollutants (40 CFR Part 61)
Activity Date: 2003-04-29 00:00:00
Activity Status Date: Not reported
Activity Group: Compliance Monitoring
Activity Type: Inspection/Evaluation
Activity Status: Not reported

Region Code: 04
Programmatic ID: AIR GA0000001306700027
Facility Registry ID: 110000355883
Air Operating Status Code: OPR
Default Air Classification Code: MAJ
Air Program: New Source Performance Standards
Activity Date: 2014-01-21 00:00:00
Activity Status Date: 2015-01-20 14:27:46
Activity Group: Compliance Monitoring
Activity Type: Inspection/Evaluation
Activity Status: Active

Region Code: 04
Programmatic ID: AIR GA0000001306700027
Facility Registry ID: 110000355883

Map ID
Direction
Distance
Elevation

MAP FINDINGS

Site

Database(s)

EDR ID Number
EPA ID Number

USAF LOCKHEED PLT NO. 6 (Continued)

1000270299

Air Operating Status Code: OPR
Default Air Classification Code: MAJ
Air Program: New Source Performance Standards
Activity Date: 2014-08-29 00:00:00
Activity Status Date: 2015-01-20 14:27:46
Activity Group: Compliance Monitoring
Activity Type: Inspection/Evaluation
Activity Status: Active

Region Code: 04
Programmatic ID: AIR GA0000001306700027
Facility Registry ID: 110000355883
Air Operating Status Code: OPR
Default Air Classification Code: MAJ
Air Program: New Source Performance Standards
Activity Date: 2015-01-19 00:00:00
Activity Status Date: 2015-05-13 00:02:24
Activity Group: Compliance Monitoring
Activity Type: Inspection/Evaluation
Activity Status: Active

Region Code: 04
Programmatic ID: AIR GA0000001306700027
Facility Registry ID: 110000355883
Air Operating Status Code: OPR
Default Air Classification Code: MAJ
Air Program: New Source Performance Standards
Activity Date: 2015-01-20 00:00:00
Activity Status Date: 2016-02-10 00:31:48
Activity Group: Compliance Monitoring
Activity Type: Inspection/Evaluation
Activity Status: Active

Region Code: 04
Programmatic ID: AIR GA0000001306700027
Facility Registry ID: 110000355883
Air Operating Status Code: OPR
Default Air Classification Code: MAJ
Air Program: New Source Performance Standards
Activity Date: 2015-01-21 00:00:00
Activity Status Date: 2016-02-10 00:31:49
Activity Group: Compliance Monitoring
Activity Type: Inspection/Evaluation
Activity Status: Active

Region Code: 04
Programmatic ID: AIR GA0000001306700027
Facility Registry ID: 110000355883
Air Operating Status Code: OPR
Default Air Classification Code: MAJ
Air Program: New Source Performance Standards
Activity Date: 2015-01-22 00:00:00
Activity Status Date: 2015-05-13 00:02:24
Activity Group: Compliance Monitoring
Activity Type: Inspection/Evaluation
Activity Status: Active

Map ID
Direction
Distance
Elevation

MAP FINDINGS

Site

Database(s)

EDR ID Number
EPA ID Number

USAF LOCKHEED PLT NO. 6 (Continued)

1000270299

Region Code: 04
Programmatic ID: AIR GA0000001306700027
Facility Registry ID: 110000355883
Air Operating Status Code: OPR
Default Air Classification Code: MAJ
Air Program: New Source Performance Standards
Activity Date: 2015-01-23 00:00:00
Activity Status Date: 2016-02-10 00:31:48
Activity Group: Compliance Monitoring
Activity Type: Inspection/Evaluation
Activity Status: Active

Region Code: 04
Programmatic ID: AIR GA0000001306700027
Facility Registry ID: 110000355883
Air Operating Status Code: OPR
Default Air Classification Code: MAJ
Air Program: New Source Performance Standards
Activity Date: 2015-02-27 00:00:00
Activity Status Date: 2015-04-29 00:02:37
Activity Group: Compliance Monitoring
Activity Type: Inspection/Evaluation
Activity Status: Active

Region Code: 04
Programmatic ID: AIR GA0000001306700027
Facility Registry ID: 110000355883
Air Operating Status Code: OPR
Default Air Classification Code: MAJ
Air Program: New Source Performance Standards
Activity Date: 2015-04-05 00:00:00
Activity Status Date: 2015-04-29 00:03:18
Activity Group: Compliance Monitoring
Activity Type: Inspection/Evaluation
Activity Status: Active

Region Code: 04
Programmatic ID: AIR GA0000001306700027
Facility Registry ID: 110000355883
Air Operating Status Code: OPR
Default Air Classification Code: MAJ
Air Program: New Source Performance Standards
Activity Date: 2015-04-28 00:00:00
Activity Status Date: 2015-06-03 00:00:51
Activity Group: Compliance Monitoring
Activity Type: Inspection/Evaluation
Activity Status: Active

Region Code: 04
Programmatic ID: AIR GA0000001306700027
Facility Registry ID: 110000355883
Air Operating Status Code: OPR
Default Air Classification Code: MAJ
Air Program: New Source Performance Standards
Activity Date: 2015-06-09 00:00:00
Activity Status Date: 2015-06-10 00:01:05
Activity Group: Compliance Monitoring

Map ID
Direction
Distance
Elevation

MAP FINDINGS

Site

Database(s)

EDR ID Number
EPA ID Number

USAF LOCKHEED PLT NO. 6 (Continued)

1000270299

Activity Type: Inspection/Evaluation
Activity Status: Active

Region Code: 04
Programmatic ID: AIR GA0000001306700027
Facility Registry ID: 110000355883
Air Operating Status Code: OPR
Default Air Classification Code: MAJ
Air Program: New Source Performance Standards
Activity Date: 2015-08-28 00:00:00
Activity Status Date: 2015-10-28 00:01:05
Activity Group: Compliance Monitoring
Activity Type: Inspection/Evaluation
Activity Status: Active

Region Code: 04
Programmatic ID: AIR GA0000001306700027
Facility Registry ID: 110000355883
Air Operating Status Code: OPR
Default Air Classification Code: MAJ
Air Program: New Source Performance Standards
Activity Date: 2016-01-19 00:00:00
Activity Status Date: 2016-05-04 00:44:16
Activity Group: Compliance Monitoring
Activity Type: Inspection/Evaluation
Activity Status: Active

Region Code: 04
Programmatic ID: AIR GA0000001306700027
Facility Registry ID: 110000355883
Air Operating Status Code: OPR
Default Air Classification Code: MAJ
Air Program: New Source Performance Standards
Activity Date: 2016-01-20 00:00:00
Activity Status Date: 2016-05-04 00:44:14
Activity Group: Compliance Monitoring
Activity Type: Inspection/Evaluation
Activity Status: Active

Region Code: 04
Programmatic ID: AIR GA0000001306700027
Facility Registry ID: 110000355883
Air Operating Status Code: OPR
Default Air Classification Code: MAJ
Air Program: New Source Performance Standards
Activity Date: 2016-01-21 00:00:00
Activity Status Date: 2016-05-04 00:44:16
Activity Group: Compliance Monitoring
Activity Type: Inspection/Evaluation
Activity Status: Active

Region Code: 04
Programmatic ID: AIR GA0000001306700027
Facility Registry ID: 110000355883
Air Operating Status Code: OPR
Default Air Classification Code: MAJ
Air Program: New Source Performance Standards

Map ID
Direction
Distance
Elevation

MAP FINDINGS

Site

Database(s)

EDR ID Number
EPA ID Number

USAF LOCKHEED PLT NO. 6 (Continued)

1000270299

Activity Date: 2016-01-22 00:00:00
Activity Status Date: 2016-05-04 00:45:55
Activity Group: Compliance Monitoring
Activity Type: Inspection/Evaluation
Activity Status: Active

Region Code: 04
Programmatic ID: AIR GA0000001306700027
Facility Registry ID: 110000355883
Air Operating Status Code: OPR
Default Air Classification Code: MAJ
Air Program: New Source Performance Standards
Activity Date: 2016-02-26 00:00:00
Activity Status Date: 2016-03-30 00:32:56
Activity Group: Compliance Monitoring
Activity Type: Inspection/Evaluation
Activity Status: Active

Region Code: 04
Programmatic ID: AIR GA0000001306700027
Facility Registry ID: 110000355883
Air Operating Status Code: OPR
Default Air Classification Code: MAJ
Air Program: New Source Performance Standards
Activity Date: 2016-03-14 00:00:00
Activity Status Date: 2016-06-15 00:21:42
Activity Group: Compliance Monitoring
Activity Type: Inspection/Evaluation
Activity Status: Active

Region Code: 04
Programmatic ID: AIR GA0000001306700027
Facility Registry ID: 110000355883
Air Operating Status Code: OPR
Default Air Classification Code: MAJ
Air Program: New Source Performance Standards
Activity Date: 2016-03-15 00:00:00
Activity Status Date: 2016-06-15 00:21:42
Activity Group: Compliance Monitoring
Activity Type: Inspection/Evaluation
Activity Status: Active

Region Code: 04
Programmatic ID: AIR GA0000001306700027
Facility Registry ID: 110000355883
Air Operating Status Code: OPR
Default Air Classification Code: MAJ
Air Program: New Source Performance Standards
Activity Date: 2016-03-16 00:00:00
Activity Status Date: 2016-06-15 00:21:43
Activity Group: Compliance Monitoring
Activity Type: Inspection/Evaluation
Activity Status: Active

Region Code: 04
Programmatic ID: AIR GA0000001306700027
Facility Registry ID: 110000355883

Map ID
Direction
Distance
Elevation

MAP FINDINGS

Site

Database(s)

EDR ID Number
EPA ID Number

USAF LOCKHEED PLT NO. 6 (Continued)

1000270299

Air Operating Status Code: OPR
Default Air Classification Code: MAJ
Air Program: New Source Performance Standards
Activity Date: 2016-03-28 00:00:00
Activity Status Date: 2016-03-30 00:34:28
Activity Group: Compliance Monitoring
Activity Type: Inspection/Evaluation
Activity Status: Active

Region Code: 04
Programmatic ID: AIR GA0000001306700027
Facility Registry ID: 110000355883
Air Operating Status Code: OPR
Default Air Classification Code: MAJ
Air Program: New Source Performance Standards
Activity Date: 2016-05-12 00:00:00
Activity Status Date: 2016-07-20 00:22:32
Activity Group: Compliance Monitoring
Activity Type: Inspection/Evaluation
Activity Status: Active

Region Code: 04
Programmatic ID: AIR GA0000001306700027
Facility Registry ID: 110000355883
Air Operating Status Code: OPR
Default Air Classification Code: MAJ
Air Program: New Source Performance Standards
Activity Date: 2016-07-18 00:00:00
Activity Status Date: 2016-07-20 00:22:32
Activity Group: Compliance Monitoring
Activity Type: Inspection/Evaluation
Activity Status: Active

Region Code: 04
Programmatic ID: AIR GA0000001306700027
Facility Registry ID: 110000355883
Air Operating Status Code: OPR
Default Air Classification Code: MAJ
Air Program: New Source Performance Standards
Activity Date: 2016-08-26 00:00:00
Activity Status Date: 2016-09-07 01:00:31
Activity Group: Compliance Monitoring
Activity Type: Inspection/Evaluation
Activity Status: Active

Region Code: 04
Programmatic ID: AIR GA0000001306700027
Facility Registry ID: 110000355883
Air Operating Status Code: OPR
Default Air Classification Code: MAJ
Air Program: New Source Performance Standards
Activity Date: 2002-09-30 00:00:00
Activity Status Date: Not reported
Activity Group: Compliance Monitoring
Activity Type: Inspection/Evaluation
Activity Status: Not reported

Map ID
Direction
Distance
Elevation

MAP FINDINGS

Site

Database(s)

EDR ID Number
EPA ID Number

USAF LOCKHEED PLT NO. 6 (Continued)

1000270299

Region Code: 04
Programmatic ID: AIR GA0000001306700027
Facility Registry ID: 110000355883
Air Operating Status Code: OPR
Default Air Classification Code: MAJ
Air Program: New Source Performance Standards
Activity Date: 2003-02-24 00:00:00
Activity Status Date: Not reported
Activity Group: Compliance Monitoring
Activity Type: Inspection/Evaluation
Activity Status: Not reported

Region Code: 04
Programmatic ID: AIR GA0000001306700027
Facility Registry ID: 110000355883
Air Operating Status Code: OPR
Default Air Classification Code: MAJ
Air Program: New Source Performance Standards
Activity Date: 2003-04-29 00:00:00
Activity Status Date: Not reported
Activity Group: Compliance Monitoring
Activity Type: Inspection/Evaluation
Activity Status: Not reported

Region Code: 04
Programmatic ID: AIR GA0000001306700027
Facility Registry ID: 110000355883
Air Operating Status Code: OPR
Default Air Classification Code: MAJ
Air Program: New Source Performance Standards
Activity Date: 2003-09-30 00:00:00
Activity Status Date: Not reported
Activity Group: Compliance Monitoring
Activity Type: Inspection/Evaluation
Activity Status: Not reported

Region Code: 04
Programmatic ID: AIR GA0000001306700027
Facility Registry ID: 110000355883
Air Operating Status Code: OPR
Default Air Classification Code: MAJ
Air Program: New Source Performance Standards
Activity Date: 2004-02-22 00:00:00
Activity Status Date: Not reported
Activity Group: Compliance Monitoring
Activity Type: Inspection/Evaluation
Activity Status: Not reported

Region Code: 04
Programmatic ID: AIR GA0000001306700027
Facility Registry ID: 110000355883
Air Operating Status Code: OPR
Default Air Classification Code: MAJ
Air Program: New Source Performance Standards
Activity Date: 2004-09-30 00:00:00
Activity Status Date: Not reported
Activity Group: Compliance Monitoring

Map ID
Direction
Distance
Elevation

MAP FINDINGS

Site

Database(s)

EDR ID Number
EPA ID Number

USAF LOCKHEED PLT NO. 6 (Continued)

1000270299

Activity Type:	Inspection/Evaluation
Activity Status:	Not reported
Region Code:	04
Programmatic ID:	AIR GA0000001306700027
Facility Registry ID:	110000355883
Air Operating Status Code:	OPR
Default Air Classification Code:	MAJ
Air Program:	New Source Performance Standards
Activity Date:	2005-02-23 00:00:00
Activity Status Date:	Not reported
Activity Group:	Compliance Monitoring
Activity Type:	Inspection/Evaluation
Activity Status:	Not reported
Region Code:	04
Programmatic ID:	AIR GA0000001306700027
Facility Registry ID:	110000355883
Air Operating Status Code:	OPR
Default Air Classification Code:	MAJ
Air Program:	New Source Performance Standards
Activity Date:	2005-07-29 00:00:00
Activity Status Date:	Not reported
Activity Group:	Compliance Monitoring
Activity Type:	Inspection/Evaluation
Activity Status:	Not reported
Region Code:	04
Programmatic ID:	AIR GA0000001306700027
Facility Registry ID:	110000355883
Air Operating Status Code:	OPR
Default Air Classification Code:	MAJ
Air Program:	New Source Performance Standards
Activity Date:	2005-08-14 00:00:00
Activity Status Date:	Not reported
Activity Group:	Compliance Monitoring
Activity Type:	Inspection/Evaluation
Activity Status:	Not reported
Region Code:	04
Programmatic ID:	AIR GA0000001306700027
Facility Registry ID:	110000355883
Air Operating Status Code:	OPR
Default Air Classification Code:	MAJ
Air Program:	New Source Performance Standards
Activity Date:	2005-09-30 00:00:00
Activity Status Date:	Not reported
Activity Group:	Compliance Monitoring
Activity Type:	Inspection/Evaluation
Activity Status:	Not reported
Region Code:	04
Programmatic ID:	AIR GA0000001306700027
Facility Registry ID:	110000355883
Air Operating Status Code:	OPR
Default Air Classification Code:	MAJ
Air Program:	New Source Performance Standards

Map ID
Direction
Distance
Elevation

MAP FINDINGS

Site

Database(s)

EDR ID Number
EPA ID Number

USAF LOCKHEED PLT NO. 6 (Continued)

1000270299

Activity Date: 2006-01-27 00:00:00
Activity Status Date: Not reported
Activity Group: Compliance Monitoring
Activity Type: Inspection/Evaluation
Activity Status: Not reported

Region Code: 04
Programmatic ID: AIR GA0000001306700027
Facility Registry ID: 110000355883
Air Operating Status Code: OPR
Default Air Classification Code: MAJ
Air Program: New Source Performance Standards
Activity Date: 2006-02-13 00:00:00
Activity Status Date: Not reported
Activity Group: Compliance Monitoring
Activity Type: Inspection/Evaluation
Activity Status: Not reported

Region Code: 04
Programmatic ID: AIR GA0000001306700027
Facility Registry ID: 110000355883
Air Operating Status Code: OPR
Default Air Classification Code: MAJ
Air Program: New Source Performance Standards
Activity Date: 2006-02-28 00:00:00
Activity Status Date: Not reported
Activity Group: Compliance Monitoring
Activity Type: Inspection/Evaluation
Activity Status: Not reported

Region Code: 04
Programmatic ID: AIR GA0000001306700027
Facility Registry ID: 110000355883
Air Operating Status Code: OPR
Default Air Classification Code: MAJ
Air Program: New Source Performance Standards
Activity Date: 2006-03-01 00:00:00
Activity Status Date: Not reported
Activity Group: Compliance Monitoring
Activity Type: Inspection/Evaluation
Activity Status: Not reported

Region Code: 04
Programmatic ID: AIR GA0000001306700027
Facility Registry ID: 110000355883
Air Operating Status Code: OPR
Default Air Classification Code: MAJ
Air Program: New Source Performance Standards
Activity Date: 2006-03-02 00:00:00
Activity Status Date: Not reported
Activity Group: Compliance Monitoring
Activity Type: Inspection/Evaluation
Activity Status: Not reported

Region Code: 04
Programmatic ID: AIR GA0000001306700027
Facility Registry ID: 110000355883

Map ID
Direction
Distance
Elevation

MAP FINDINGS

Site

Database(s)

EDR ID Number
EPA ID Number

USAF LOCKHEED PLT NO. 6 (Continued)

1000270299

Air Operating Status Code: OPR
Default Air Classification Code: MAJ
Air Program: New Source Performance Standards
Activity Date: 2006-04-27 00:00:00
Activity Status Date: Not reported
Activity Group: Compliance Monitoring
Activity Type: Inspection/Evaluation
Activity Status: Not reported

Region Code: 04
Programmatic ID: AIR GA0000001306700027
Facility Registry ID: 110000355883
Air Operating Status Code: OPR
Default Air Classification Code: MAJ
Air Program: New Source Performance Standards
Activity Date: 2006-06-22 00:00:00
Activity Status Date: Not reported
Activity Group: Compliance Monitoring
Activity Type: Inspection/Evaluation
Activity Status: Not reported

Region Code: 04
Programmatic ID: AIR GA0000001306700027
Facility Registry ID: 110000355883
Air Operating Status Code: OPR
Default Air Classification Code: MAJ
Air Program: New Source Performance Standards
Activity Date: 2006-07-19 00:00:00
Activity Status Date: Not reported
Activity Group: Compliance Monitoring
Activity Type: Inspection/Evaluation
Activity Status: Not reported

Region Code: 04
Programmatic ID: AIR GA0000001306700027
Facility Registry ID: 110000355883
Air Operating Status Code: OPR
Default Air Classification Code: MAJ
Air Program: New Source Performance Standards
Activity Date: 2006-07-28 00:00:00
Activity Status Date: Not reported
Activity Group: Compliance Monitoring
Activity Type: Inspection/Evaluation
Activity Status: Not reported

Region Code: 04
Programmatic ID: AIR GA0000001306700027
Facility Registry ID: 110000355883
Air Operating Status Code: OPR
Default Air Classification Code: MAJ
Air Program: New Source Performance Standards
Activity Date: 2006-10-12 00:00:00
Activity Status Date: Not reported
Activity Group: Compliance Monitoring
Activity Type: Inspection/Evaluation
Activity Status: Not reported

Map ID
Direction
Distance
Elevation

MAP FINDINGS

Site

Database(s)

EDR ID Number
EPA ID Number

USAF LOCKHEED PLT NO. 6 (Continued)

1000270299

Region Code: 04
Programmatic ID: AIR GA0000001306700027
Facility Registry ID: 110000355883
Air Operating Status Code: OPR
Default Air Classification Code: MAJ
Air Program: New Source Performance Standards
Activity Date: 2007-01-31 00:00:00
Activity Status Date: Not reported
Activity Group: Compliance Monitoring
Activity Type: Inspection/Evaluation
Activity Status: Not reported

Region Code: 04
Programmatic ID: AIR GA0000001306700027
Facility Registry ID: 110000355883
Air Operating Status Code: OPR
Default Air Classification Code: MAJ
Air Program: New Source Performance Standards
Activity Date: 2007-03-04 00:00:00
Activity Status Date: Not reported
Activity Group: Compliance Monitoring
Activity Type: Inspection/Evaluation
Activity Status: Not reported

Region Code: 04
Programmatic ID: AIR GA0000001306700027
Facility Registry ID: 110000355883
Air Operating Status Code: OPR
Default Air Classification Code: MAJ
Air Program: New Source Performance Standards
Activity Date: 2007-04-25 00:00:00
Activity Status Date: Not reported
Activity Group: Compliance Monitoring
Activity Type: Inspection/Evaluation
Activity Status: Not reported

Region Code: 04
Programmatic ID: AIR GA0000001306700027
Facility Registry ID: 110000355883
Air Operating Status Code: OPR
Default Air Classification Code: MAJ
Air Program: New Source Performance Standards
Activity Date: 2007-05-16 00:00:00
Activity Status Date: Not reported
Activity Group: Compliance Monitoring
Activity Type: Inspection/Evaluation
Activity Status: Not reported

Region Code: 04
Programmatic ID: AIR GA0000001306700027
Facility Registry ID: 110000355883
Air Operating Status Code: OPR
Default Air Classification Code: MAJ
Air Program: New Source Performance Standards
Activity Date: 2007-06-04 00:00:00
Activity Status Date: Not reported
Activity Group: Compliance Monitoring

Map ID
Direction
Distance
Elevation

MAP FINDINGS

Site

Database(s)

EDR ID Number
EPA ID Number

USAF LOCKHEED PLT NO. 6 (Continued)

1000270299

Activity Type:	Inspection/Evaluation
Activity Status:	Not reported
Region Code:	04
Programmatic ID:	AIR GA0000001306700027
Facility Registry ID:	110000355883
Air Operating Status Code:	OPR
Default Air Classification Code:	MAJ
Air Program:	New Source Performance Standards
Activity Date:	2007-07-24 00:00:00
Activity Status Date:	Not reported
Activity Group:	Compliance Monitoring
Activity Type:	Inspection/Evaluation
Activity Status:	Not reported
Region Code:	04
Programmatic ID:	AIR GA0000001306700027
Facility Registry ID:	110000355883
Air Operating Status Code:	OPR
Default Air Classification Code:	MAJ
Air Program:	New Source Performance Standards
Activity Date:	2007-07-27 00:00:00
Activity Status Date:	Not reported
Activity Group:	Compliance Monitoring
Activity Type:	Inspection/Evaluation
Activity Status:	Not reported
Region Code:	04
Programmatic ID:	AIR GA0000001306700027
Facility Registry ID:	110000355883
Air Operating Status Code:	OPR
Default Air Classification Code:	MAJ
Air Program:	New Source Performance Standards
Activity Date:	2007-10-09 00:00:00
Activity Status Date:	Not reported
Activity Group:	Compliance Monitoring
Activity Type:	Inspection/Evaluation
Activity Status:	Not reported
Region Code:	04
Programmatic ID:	AIR GA0000001306700027
Facility Registry ID:	110000355883
Air Operating Status Code:	OPR
Default Air Classification Code:	MAJ
Air Program:	New Source Performance Standards
Activity Date:	2008-01-31 00:00:00
Activity Status Date:	Not reported
Activity Group:	Compliance Monitoring
Activity Type:	Inspection/Evaluation
Activity Status:	Not reported
Region Code:	04
Programmatic ID:	AIR GA0000001306700027
Facility Registry ID:	110000355883
Air Operating Status Code:	OPR
Default Air Classification Code:	MAJ
Air Program:	New Source Performance Standards

Map ID
Direction
Distance
Elevation

MAP FINDINGS

Site

Database(s)

EDR ID Number
EPA ID Number

USAF LOCKHEED PLT NO. 6 (Continued)

1000270299

Activity Date: 2008-02-24 00:00:00
Activity Status Date: Not reported
Activity Group: Compliance Monitoring
Activity Type: Inspection/Evaluation
Activity Status: Not reported

Region Code: 04
Programmatic ID: AIR GA0000001306700027
Facility Registry ID: 110000355883
Air Operating Status Code: OPR
Default Air Classification Code: MAJ
Air Program: New Source Performance Standards
Activity Date: 2008-02-28 00:00:00
Activity Status Date: Not reported
Activity Group: Compliance Monitoring
Activity Type: Inspection/Evaluation
Activity Status: Not reported

Region Code: 04
Programmatic ID: AIR GA0000001306700027
Facility Registry ID: 110000355883
Air Operating Status Code: OPR
Default Air Classification Code: MAJ
Air Program: New Source Performance Standards
Activity Date: 2008-03-14 00:00:00
Activity Status Date: Not reported
Activity Group: Compliance Monitoring
Activity Type: Inspection/Evaluation
Activity Status: Not reported

Region Code: 04
Programmatic ID: AIR GA0000001306700027
Facility Registry ID: 110000355883
Air Operating Status Code: OPR
Default Air Classification Code: MAJ
Air Program: New Source Performance Standards
Activity Date: 2008-03-25 00:00:00
Activity Status Date: Not reported
Activity Group: Compliance Monitoring
Activity Type: Inspection/Evaluation
Activity Status: Not reported

Region Code: 04
Programmatic ID: AIR GA0000001306700027
Facility Registry ID: 110000355883
Air Operating Status Code: OPR
Default Air Classification Code: MAJ
Air Program: New Source Performance Standards
Activity Date: 2009-01-15 00:00:00
Activity Status Date: Not reported
Activity Group: Compliance Monitoring
Activity Type: Inspection/Evaluation
Activity Status: Not reported

Region Code: 04
Programmatic ID: AIR GA0000001306700027
Facility Registry ID: 110000355883

Map ID
Direction
Distance
Elevation

MAP FINDINGS

Site

Database(s)

EDR ID Number
EPA ID Number

USAF LOCKHEED PLT NO. 6 (Continued)

1000270299

Air Operating Status Code: OPR
Default Air Classification Code: MAJ
Air Program: New Source Performance Standards
Activity Date: 2009-01-29 00:00:00
Activity Status Date: Not reported
Activity Group: Compliance Monitoring
Activity Type: Inspection/Evaluation
Activity Status: Not reported

Region Code: 04
Programmatic ID: AIR GA0000001306700027
Facility Registry ID: 110000355883
Air Operating Status Code: OPR
Default Air Classification Code: MAJ
Air Program: New Source Performance Standards
Activity Date: 2009-02-26 00:00:00
Activity Status Date: Not reported
Activity Group: Compliance Monitoring
Activity Type: Inspection/Evaluation
Activity Status: Not reported

Region Code: 04
Programmatic ID: AIR GA0000001306700027
Facility Registry ID: 110000355883
Air Operating Status Code: OPR
Default Air Classification Code: MAJ
Air Program: New Source Performance Standards
Activity Date: 2009-04-29 00:00:00
Activity Status Date: Not reported
Activity Group: Compliance Monitoring
Activity Type: Inspection/Evaluation
Activity Status: Not reported

Region Code: 04
Programmatic ID: AIR GA0000001306700027
Facility Registry ID: 110000355883
Air Operating Status Code: OPR
Default Air Classification Code: MAJ
Air Program: New Source Performance Standards
Activity Date: 2009-05-12 00:00:00
Activity Status Date: Not reported
Activity Group: Compliance Monitoring
Activity Type: Inspection/Evaluation
Activity Status: Not reported

Region Code: 04
Programmatic ID: AIR GA0000001306700027
Facility Registry ID: 110000355883
Air Operating Status Code: OPR
Default Air Classification Code: MAJ
Air Program: New Source Performance Standards
Activity Date: 2010-01-27 00:00:00
Activity Status Date: Not reported
Activity Group: Compliance Monitoring
Activity Type: Inspection/Evaluation
Activity Status: Not reported

Map ID
Direction
Distance
Elevation

MAP FINDINGS

Site

Database(s)

EDR ID Number
EPA ID Number

USAF LOCKHEED PLT NO. 6 (Continued)

1000270299

Region Code: 04
Programmatic ID: AIR GA0000001306700027
Facility Registry ID: 110000355883
Air Operating Status Code: OPR
Default Air Classification Code: MAJ
Air Program: New Source Performance Standards
Activity Date: 2010-01-28 00:00:00
Activity Status Date: Not reported
Activity Group: Compliance Monitoring
Activity Type: Inspection/Evaluation
Activity Status: Not reported

Region Code: 04
Programmatic ID: AIR GA0000001306700027
Facility Registry ID: 110000355883
Air Operating Status Code: OPR
Default Air Classification Code: MAJ
Air Program: New Source Performance Standards
Activity Date: 2010-01-29 00:00:00
Activity Status Date: Not reported
Activity Group: Compliance Monitoring
Activity Type: Inspection/Evaluation
Activity Status: Not reported

Region Code: 04
Programmatic ID: AIR GA0000001306700027
Facility Registry ID: 110000355883
Air Operating Status Code: OPR
Default Air Classification Code: MAJ
Air Program: New Source Performance Standards
Activity Date: 2010-02-15 00:00:00
Activity Status Date: Not reported
Activity Group: Compliance Monitoring
Activity Type: Inspection/Evaluation
Activity Status: Not reported

Region Code: 04
Programmatic ID: AIR GA0000001306700027
Facility Registry ID: 110000355883
Air Operating Status Code: OPR
Default Air Classification Code: MAJ
Air Program: New Source Performance Standards
Activity Date: 2010-04-28 00:00:00
Activity Status Date: Not reported
Activity Group: Compliance Monitoring
Activity Type: Inspection/Evaluation
Activity Status: Not reported

Region Code: 04
Programmatic ID: AIR GA0000001306700027
Facility Registry ID: 110000355883
Air Operating Status Code: OPR
Default Air Classification Code: MAJ
Air Program: New Source Performance Standards
Activity Date: 2010-06-02 00:00:00
Activity Status Date: Not reported
Activity Group: Compliance Monitoring

Map ID
Direction
Distance
Elevation

MAP FINDINGS

Site

Database(s)

EDR ID Number
EPA ID Number

USAF LOCKHEED PLT NO. 6 (Continued)

1000270299

Activity Type:	Inspection/Evaluation
Activity Status:	Not reported
Region Code:	04
Programmatic ID:	AIR GA0000001306700027
Facility Registry ID:	110000355883
Air Operating Status Code:	OPR
Default Air Classification Code:	MAJ
Air Program:	New Source Performance Standards
Activity Date:	2010-08-02 00:00:00
Activity Status Date:	Not reported
Activity Group:	Compliance Monitoring
Activity Type:	Inspection/Evaluation
Activity Status:	Not reported
Region Code:	04
Programmatic ID:	AIR GA0000001306700027
Facility Registry ID:	110000355883
Air Operating Status Code:	OPR
Default Air Classification Code:	MAJ
Air Program:	New Source Performance Standards
Activity Date:	2011-01-25 00:00:00
Activity Status Date:	Not reported
Activity Group:	Compliance Monitoring
Activity Type:	Inspection/Evaluation
Activity Status:	Not reported
Region Code:	04
Programmatic ID:	AIR GA0000001306700027
Facility Registry ID:	110000355883
Air Operating Status Code:	OPR
Default Air Classification Code:	MAJ
Air Program:	New Source Performance Standards
Activity Date:	2011-01-31 00:00:00
Activity Status Date:	Not reported
Activity Group:	Compliance Monitoring
Activity Type:	Inspection/Evaluation
Activity Status:	Not reported
Region Code:	04
Programmatic ID:	AIR GA0000001306700027
Facility Registry ID:	110000355883
Air Operating Status Code:	OPR
Default Air Classification Code:	MAJ
Air Program:	New Source Performance Standards
Activity Date:	2011-03-03 00:00:00
Activity Status Date:	Not reported
Activity Group:	Compliance Monitoring
Activity Type:	Inspection/Evaluation
Activity Status:	Not reported
Region Code:	04
Programmatic ID:	AIR GA0000001306700027
Facility Registry ID:	110000355883
Air Operating Status Code:	OPR
Default Air Classification Code:	MAJ
Air Program:	New Source Performance Standards

Map ID
Direction
Distance
Elevation

MAP FINDINGS

Site

Database(s)

EDR ID Number
EPA ID Number

USAF LOCKHEED PLT NO. 6 (Continued)

1000270299

Activity Date: 2011-05-04 00:00:00
Activity Status Date: Not reported
Activity Group: Compliance Monitoring
Activity Type: Inspection/Evaluation
Activity Status: Not reported

Region Code: 04
Programmatic ID: AIR GA0000001306700027
Facility Registry ID: 110000355883
Air Operating Status Code: OPR
Default Air Classification Code: MAJ
Air Program: New Source Performance Standards
Activity Date: 2011-05-09 00:00:00
Activity Status Date: Not reported
Activity Group: Compliance Monitoring
Activity Type: Inspection/Evaluation
Activity Status: Not reported

Region Code: 04
Programmatic ID: AIR GA0000001306700027
Facility Registry ID: 110000355883
Air Operating Status Code: OPR
Default Air Classification Code: MAJ
Air Program: New Source Performance Standards
Activity Date: 2011-08-01 00:00:00
Activity Status Date: Not reported
Activity Group: Compliance Monitoring
Activity Type: Inspection/Evaluation
Activity Status: Not reported

Region Code: 04
Programmatic ID: AIR GA0000001306700027
Facility Registry ID: 110000355883
Air Operating Status Code: OPR
Default Air Classification Code: MAJ
Air Program: New Source Performance Standards
Activity Date: 2012-01-24 00:00:00
Activity Status Date: Not reported
Activity Group: Compliance Monitoring
Activity Type: Inspection/Evaluation
Activity Status: Not reported

Region Code: 04
Programmatic ID: AIR GA0000001306700027
Facility Registry ID: 110000355883
Air Operating Status Code: OPR
Default Air Classification Code: MAJ
Air Program: New Source Performance Standards
Activity Date: 2012-02-29 00:00:00
Activity Status Date: Not reported
Activity Group: Compliance Monitoring
Activity Type: Inspection/Evaluation
Activity Status: Not reported

Region Code: 04
Programmatic ID: AIR GA0000001306700027
Facility Registry ID: 110000355883

Map ID
Direction
Distance
Elevation

MAP FINDINGS

Site

Database(s)

EDR ID Number
EPA ID Number

USAF LOCKHEED PLT NO. 6 (Continued)

1000270299

Air Operating Status Code: OPR
Default Air Classification Code: MAJ
Air Program: New Source Performance Standards
Activity Date: 2012-04-12 00:00:00
Activity Status Date: Not reported
Activity Group: Compliance Monitoring
Activity Type: Inspection/Evaluation
Activity Status: Not reported

Region Code: 04
Programmatic ID: AIR GA0000001306700027
Facility Registry ID: 110000355883
Air Operating Status Code: OPR
Default Air Classification Code: MAJ
Air Program: New Source Performance Standards
Activity Date: 2012-05-24 00:00:00
Activity Status Date: Not reported
Activity Group: Compliance Monitoring
Activity Type: Inspection/Evaluation
Activity Status: Not reported

Region Code: 04
Programmatic ID: AIR GA0000001306700027
Facility Registry ID: 110000355883
Air Operating Status Code: OPR
Default Air Classification Code: MAJ
Air Program: New Source Performance Standards
Activity Date: 2012-06-05 00:00:00
Activity Status Date: Not reported
Activity Group: Compliance Monitoring
Activity Type: Inspection/Evaluation
Activity Status: Not reported

Region Code: 04
Programmatic ID: AIR GA0000001306700027
Facility Registry ID: 110000355883
Air Operating Status Code: OPR
Default Air Classification Code: MAJ
Air Program: New Source Performance Standards
Activity Date: 2012-08-30 00:00:00
Activity Status Date: Not reported
Activity Group: Compliance Monitoring
Activity Type: Inspection/Evaluation
Activity Status: Not reported

Region Code: 04
Programmatic ID: AIR GA0000001306700027
Facility Registry ID: 110000355883
Air Operating Status Code: OPR
Default Air Classification Code: MAJ
Air Program: New Source Performance Standards
Activity Date: 2013-01-22 00:00:00
Activity Status Date: Not reported
Activity Group: Compliance Monitoring
Activity Type: Inspection/Evaluation
Activity Status: Not reported

Map ID
Direction
Distance
Elevation

MAP FINDINGS

Site

Database(s)

EDR ID Number
EPA ID Number

USAF LOCKHEED PLT NO. 6 (Continued)

1000270299

Region Code: 04
Programmatic ID: AIR GA0000001306700027
Facility Registry ID: 110000355883
Air Operating Status Code: OPR
Default Air Classification Code: MAJ
Air Program: New Source Performance Standards
Activity Date: 2013-01-23 00:00:00
Activity Status Date: Not reported
Activity Group: Compliance Monitoring
Activity Type: Inspection/Evaluation
Activity Status: Not reported

Region Code: 04
Programmatic ID: AIR GA0000001306700027
Facility Registry ID: 110000355883
Air Operating Status Code: OPR
Default Air Classification Code: MAJ
Air Program: New Source Performance Standards
Activity Date: 2013-01-24 00:00:00
Activity Status Date: Not reported
Activity Group: Compliance Monitoring
Activity Type: Inspection/Evaluation
Activity Status: Not reported

Region Code: 04
Programmatic ID: AIR GA0000001306700027
Facility Registry ID: 110000355883
Air Operating Status Code: OPR
Default Air Classification Code: MAJ
Air Program: New Source Performance Standards
Activity Date: 2013-01-25 00:00:00
Activity Status Date: Not reported
Activity Group: Compliance Monitoring
Activity Type: Inspection/Evaluation
Activity Status: Not reported

Region Code: 04
Programmatic ID: AIR GA0000001306700027
Facility Registry ID: 110000355883
Air Operating Status Code: OPR
Default Air Classification Code: MAJ
Air Program: New Source Performance Standards
Activity Date: 2013-03-01 00:00:00
Activity Status Date: Not reported
Activity Group: Compliance Monitoring
Activity Type: Inspection/Evaluation
Activity Status: Not reported

Region Code: 04
Programmatic ID: AIR GA0000001306700027
Facility Registry ID: 110000355883
Air Operating Status Code: OPR
Default Air Classification Code: MAJ
Air Program: New Source Performance Standards
Activity Date: 2013-03-27 00:00:00
Activity Status Date: Not reported
Activity Group: Compliance Monitoring

Map ID
Direction
Distance
Elevation

MAP FINDINGS

Site

Database(s)

EDR ID Number
EPA ID Number

USAF LOCKHEED PLT NO. 6 (Continued)

1000270299

Activity Type:	Inspection/Evaluation
Activity Status:	Not reported
Region Code:	04
Programmatic ID:	AIR GA0000001306700027
Facility Registry ID:	110000355883
Air Operating Status Code:	OPR
Default Air Classification Code:	MAJ
Air Program:	New Source Performance Standards
Activity Date:	2013-05-08 00:00:00
Activity Status Date:	Not reported
Activity Group:	Compliance Monitoring
Activity Type:	Inspection/Evaluation
Activity Status:	Not reported
Region Code:	04
Programmatic ID:	AIR GA0000001306700027
Facility Registry ID:	110000355883
Air Operating Status Code:	OPR
Default Air Classification Code:	MAJ
Air Program:	New Source Performance Standards
Activity Date:	2013-06-07 00:00:00
Activity Status Date:	Not reported
Activity Group:	Compliance Monitoring
Activity Type:	Inspection/Evaluation
Activity Status:	Not reported
Region Code:	04
Programmatic ID:	AIR GA0000001306700027
Facility Registry ID:	110000355883
Air Operating Status Code:	OPR
Default Air Classification Code:	MAJ
Air Program:	New Source Performance Standards
Activity Date:	2013-08-28 00:00:00
Activity Status Date:	Not reported
Activity Group:	Compliance Monitoring
Activity Type:	Inspection/Evaluation
Activity Status:	Not reported
Region Code:	04
Programmatic ID:	AIR GA0000001306700027
Facility Registry ID:	110000355883
Air Operating Status Code:	OPR
Default Air Classification Code:	MAJ
Air Program:	New Source Performance Standards
Activity Date:	2014-01-21 00:00:00
Activity Status Date:	Not reported
Activity Group:	Compliance Monitoring
Activity Type:	Inspection/Evaluation
Activity Status:	Not reported
Region Code:	04
Programmatic ID:	AIR GA0000001306700027
Facility Registry ID:	110000355883
Air Operating Status Code:	OPR
Default Air Classification Code:	MAJ
Air Program:	New Source Performance Standards

Map ID
Direction
Distance
Elevation

MAP FINDINGS

Site

Database(s)

EDR ID Number
EPA ID Number

USAF LOCKHEED PLT NO. 6 (Continued)

1000270299

Activity Date: 2014-01-22 00:00:00
Activity Status Date: Not reported
Activity Group: Compliance Monitoring
Activity Type: Inspection/Evaluation
Activity Status: Not reported

Region Code: 04
Programmatic ID: AIR GA0000001306700027
Facility Registry ID: 110000355883
Air Operating Status Code: OPR
Default Air Classification Code: MAJ
Air Program: New Source Performance Standards
Activity Date: 2014-02-28 00:00:00
Activity Status Date: Not reported
Activity Group: Compliance Monitoring
Activity Type: Inspection/Evaluation
Activity Status: Not reported

Region Code: 04
Programmatic ID: AIR GA0000001306700027
Facility Registry ID: 110000355883
Air Operating Status Code: OPR
Default Air Classification Code: MAJ
Air Program: New Source Performance Standards
Activity Date: 2014-03-16 00:00:00
Activity Status Date: Not reported
Activity Group: Compliance Monitoring
Activity Type: Inspection/Evaluation
Activity Status: Not reported

Region Code: 04
Programmatic ID: AIR GA0000001306700027
Facility Registry ID: 110000355883
Air Operating Status Code: OPR
Default Air Classification Code: MAJ
Air Program: New Source Performance Standards
Activity Date: 2014-06-03 00:00:00
Activity Status Date: Not reported
Activity Group: Compliance Monitoring
Activity Type: Inspection/Evaluation
Activity Status: Not reported

Region Code: 04
Programmatic ID: AIR GA0000001306700027
Facility Registry ID: 110000355883
Air Operating Status Code: OPR
Default Air Classification Code: MAJ
Air Program: New Source Performance Standards
Activity Date: 2014-08-21 00:00:00
Activity Status Date: Not reported
Activity Group: Compliance Monitoring
Activity Type: Inspection/Evaluation
Activity Status: Not reported

Region Code: 04
Programmatic ID: AIR GA0000001306700027
Facility Registry ID: 110000355883

Map ID
Direction
Distance
Elevation

MAP FINDINGS

Site

Database(s)

EDR ID Number
EPA ID Number

USAF LOCKHEED PLT NO. 6 (Continued)

1000270299

Air Operating Status Code: OPR
Default Air Classification Code: MAJ
Air Program: State Implementation Plan for National Primary and Secondary Ambient Air Quality Standards
Activity Date: 2014-01-21 00:00:00
Activity Status Date: 2015-01-20 14:27:46
Activity Group: Compliance Monitoring
Activity Type: Inspection/Evaluation
Activity Status: Active

Region Code: 04
Programmatic ID: AIR GA0000001306700027
Facility Registry ID: 110000355883
Air Operating Status Code: OPR
Default Air Classification Code: MAJ
Air Program: State Implementation Plan for National Primary and Secondary Ambient Air Quality Standards
Activity Date: 2014-08-29 00:00:00
Activity Status Date: 2015-01-20 14:27:46
Activity Group: Compliance Monitoring
Activity Type: Inspection/Evaluation
Activity Status: Active

Region Code: 04
Programmatic ID: AIR GA0000001306700027
Facility Registry ID: 110000355883
Air Operating Status Code: OPR
Default Air Classification Code: MAJ
Air Program: State Implementation Plan for National Primary and Secondary Ambient Air Quality Standards
Activity Date: 2015-01-19 00:00:00
Activity Status Date: 2015-05-13 00:02:24
Activity Group: Compliance Monitoring
Activity Type: Inspection/Evaluation
Activity Status: Active

Region Code: 04
Programmatic ID: AIR GA0000001306700027
Facility Registry ID: 110000355883
Air Operating Status Code: OPR
Default Air Classification Code: MAJ
Air Program: State Implementation Plan for National Primary and Secondary Ambient Air Quality Standards
Activity Date: 2015-01-20 00:00:00
Activity Status Date: 2016-02-10 00:31:48
Activity Group: Compliance Monitoring
Activity Type: Inspection/Evaluation
Activity Status: Active

Region Code: 04
Programmatic ID: AIR GA0000001306700027
Facility Registry ID: 110000355883
Air Operating Status Code: OPR
Default Air Classification Code: MAJ
Air Program: State Implementation Plan for National Primary and Secondary Ambient Air Quality Standards
Activity Date: 2015-01-21 00:00:00
Activity Status Date: 2016-02-10 00:31:49
Activity Group: Compliance Monitoring
Activity Type: Inspection/Evaluation
Activity Status: Active

Map ID
Direction
Distance
Elevation

MAP FINDINGS

Site

Database(s)

EDR ID Number
EPA ID Number

USAF LOCKHEED PLT NO. 6 (Continued)

1000270299

Region Code: 04
Programmatic ID: AIR GA0000001306700027
Facility Registry ID: 110000355883
Air Operating Status Code: OPR
Default Air Classification Code: MAJ
Air Program: State Implementation Plan for National Primary and Secondary Ambient Air Quality Standards
Activity Date: 2015-01-22 00:00:00
Activity Status Date: 2015-05-13 00:02:24
Activity Group: Compliance Monitoring
Activity Type: Inspection/Evaluation
Activity Status: Active

Region Code: 04
Programmatic ID: AIR GA0000001306700027
Facility Registry ID: 110000355883
Air Operating Status Code: OPR
Default Air Classification Code: MAJ
Air Program: State Implementation Plan for National Primary and Secondary Ambient Air Quality Standards
Activity Date: 2015-01-23 00:00:00
Activity Status Date: 2016-02-10 00:31:48
Activity Group: Compliance Monitoring
Activity Type: Inspection/Evaluation
Activity Status: Active

Region Code: 04
Programmatic ID: AIR GA0000001306700027
Facility Registry ID: 110000355883
Air Operating Status Code: OPR
Default Air Classification Code: MAJ
Air Program: State Implementation Plan for National Primary and Secondary Ambient Air Quality Standards
Activity Date: 2015-02-27 00:00:00
Activity Status Date: 2015-04-29 00:02:37
Activity Group: Compliance Monitoring
Activity Type: Inspection/Evaluation
Activity Status: Active

Region Code: 04
Programmatic ID: AIR GA0000001306700027
Facility Registry ID: 110000355883
Air Operating Status Code: OPR
Default Air Classification Code: MAJ
Air Program: State Implementation Plan for National Primary and Secondary Ambient Air Quality Standards
Activity Date: 2015-04-05 00:00:00
Activity Status Date: 2015-04-29 00:03:18
Activity Group: Compliance Monitoring
Activity Type: Inspection/Evaluation
Activity Status: Active

Region Code: 04
Programmatic ID: AIR GA0000001306700027
Facility Registry ID: 110000355883
Air Operating Status Code: OPR
Default Air Classification Code: MAJ
Air Program: State Implementation Plan for National Primary and Secondary Ambient Air Quality Standards
Activity Date: 2015-04-28 00:00:00
Activity Status Date: 2015-06-03 00:00:51
Activity Group: Compliance Monitoring

Map ID
Direction
Distance
Elevation

MAP FINDINGS

Site

Database(s)

EDR ID Number
EPA ID Number

USAF LOCKHEED PLT NO. 6 (Continued)

1000270299

Activity Type: Inspection/Evaluation
Activity Status: Active

Region Code: 04
Programmatic ID: AIR GA0000001306700027
Facility Registry ID: 110000355883
Air Operating Status Code: OPR
Default Air Classification Code: MAJ
Air Program: State Implementation Plan for National Primary and Secondary Ambient Air Quality Standards
Activity Date: 2015-06-09 00:00:00
Activity Status Date: 2015-06-10 00:01:05
Activity Group: Compliance Monitoring
Activity Type: Inspection/Evaluation
Activity Status: Active

Region Code: 04
Programmatic ID: AIR GA0000001306700027
Facility Registry ID: 110000355883
Air Operating Status Code: OPR
Default Air Classification Code: MAJ
Air Program: State Implementation Plan for National Primary and Secondary Ambient Air Quality Standards
Activity Date: 2015-08-28 00:00:00
Activity Status Date: 2015-10-28 00:01:05
Activity Group: Compliance Monitoring
Activity Type: Inspection/Evaluation
Activity Status: Active

Region Code: 04
Programmatic ID: AIR GA0000001306700027
Facility Registry ID: 110000355883
Air Operating Status Code: OPR
Default Air Classification Code: MAJ
Air Program: State Implementation Plan for National Primary and Secondary Ambient Air Quality Standards
Activity Date: 2016-01-19 00:00:00
Activity Status Date: 2016-05-04 00:44:16
Activity Group: Compliance Monitoring
Activity Type: Inspection/Evaluation
Activity Status: Active

Region Code: 04
Programmatic ID: AIR GA0000001306700027
Facility Registry ID: 110000355883
Air Operating Status Code: OPR
Default Air Classification Code: MAJ
Air Program: State Implementation Plan for National Primary and Secondary Ambient Air Quality Standards
Activity Date: 2016-01-20 00:00:00
Activity Status Date: 2016-05-04 00:44:14
Activity Group: Compliance Monitoring
Activity Type: Inspection/Evaluation
Activity Status: Active

Region Code: 04
Programmatic ID: AIR GA0000001306700027
Facility Registry ID: 110000355883
Air Operating Status Code: OPR
Default Air Classification Code: MAJ
Air Program: State Implementation Plan for National Primary and Secondary Ambient Air Quality Standards

Map ID
Direction
Distance
Elevation

MAP FINDINGS

Site

Database(s)

EDR ID Number
EPA ID Number

USAF LOCKHEED PLT NO. 6 (Continued)

1000270299

Activity Date: 2016-01-21 00:00:00
Activity Status Date: 2016-05-04 00:44:16
Activity Group: Compliance Monitoring
Activity Type: Inspection/Evaluation
Activity Status: Active

Region Code: 04
Programmatic ID: AIR GA0000001306700027
Facility Registry ID: 110000355883
Air Operating Status Code: OPR
Default Air Classification Code: MAJ
Air Program: State Implementation Plan for National Primary and Secondary Ambient Air Quality Standards
Activity Date: 2016-01-22 00:00:00
Activity Status Date: 2016-05-04 00:45:55
Activity Group: Compliance Monitoring
Activity Type: Inspection/Evaluation
Activity Status: Active

Region Code: 04
Programmatic ID: AIR GA0000001306700027
Facility Registry ID: 110000355883
Air Operating Status Code: OPR
Default Air Classification Code: MAJ
Air Program: State Implementation Plan for National Primary and Secondary Ambient Air Quality Standards
Activity Date: 2016-02-26 00:00:00
Activity Status Date: 2016-03-30 00:32:56
Activity Group: Compliance Monitoring
Activity Type: Inspection/Evaluation
Activity Status: Active

Region Code: 04
Programmatic ID: AIR GA0000001306700027
Facility Registry ID: 110000355883
Air Operating Status Code: OPR
Default Air Classification Code: MAJ
Air Program: State Implementation Plan for National Primary and Secondary Ambient Air Quality Standards
Activity Date: 2016-03-14 00:00:00
Activity Status Date: 2016-06-15 00:21:42
Activity Group: Compliance Monitoring
Activity Type: Inspection/Evaluation
Activity Status: Active

Region Code: 04
Programmatic ID: AIR GA0000001306700027
Facility Registry ID: 110000355883
Air Operating Status Code: OPR
Default Air Classification Code: MAJ
Air Program: State Implementation Plan for National Primary and Secondary Ambient Air Quality Standards
Activity Date: 2016-03-15 00:00:00
Activity Status Date: 2016-06-15 00:21:42
Activity Group: Compliance Monitoring
Activity Type: Inspection/Evaluation
Activity Status: Active

Region Code: 04
Programmatic ID: AIR GA0000001306700027
Facility Registry ID: 110000355883

Map ID
Direction
Distance
Elevation

MAP FINDINGS

Site

Database(s)

EDR ID Number
EPA ID Number

USAF LOCKHEED PLT NO. 6 (Continued)

1000270299

Air Operating Status Code: OPR
Default Air Classification Code: MAJ
Air Program: State Implementation Plan for National Primary and Secondary Ambient Air Quality Standards
Activity Date: 2016-03-16 00:00:00
Activity Status Date: 2016-06-15 00:21:43
Activity Group: Compliance Monitoring
Activity Type: Inspection/Evaluation
Activity Status: Active

Region Code: 04
Programmatic ID: AIR GA0000001306700027
Facility Registry ID: 110000355883
Air Operating Status Code: OPR
Default Air Classification Code: MAJ
Air Program: State Implementation Plan for National Primary and Secondary Ambient Air Quality Standards
Activity Date: 2016-03-28 00:00:00
Activity Status Date: 2016-03-30 00:34:28
Activity Group: Compliance Monitoring
Activity Type: Inspection/Evaluation
Activity Status: Active

Region Code: 04
Programmatic ID: AIR GA0000001306700027
Facility Registry ID: 110000355883
Air Operating Status Code: OPR
Default Air Classification Code: MAJ
Air Program: State Implementation Plan for National Primary and Secondary Ambient Air Quality Standards
Activity Date: 2016-05-12 00:00:00
Activity Status Date: 2016-07-20 00:22:32
Activity Group: Compliance Monitoring
Activity Type: Inspection/Evaluation
Activity Status: Active

Region Code: 04
Programmatic ID: AIR GA0000001306700027
Facility Registry ID: 110000355883
Air Operating Status Code: OPR
Default Air Classification Code: MAJ
Air Program: State Implementation Plan for National Primary and Secondary Ambient Air Quality Standards
Activity Date: 2016-07-18 00:00:00
Activity Status Date: 2016-07-20 00:22:32
Activity Group: Compliance Monitoring
Activity Type: Inspection/Evaluation
Activity Status: Active

Region Code: 04
Programmatic ID: AIR GA0000001306700027
Facility Registry ID: 110000355883
Air Operating Status Code: OPR
Default Air Classification Code: MAJ
Air Program: State Implementation Plan for National Primary and Secondary Ambient Air Quality Standards
Activity Date: 2016-08-26 00:00:00
Activity Status Date: 2016-09-07 01:00:31
Activity Group: Compliance Monitoring
Activity Type: Inspection/Evaluation
Activity Status: Active

Map ID
Direction
Distance
Elevation

MAP FINDINGS

Site

Database(s)

EDR ID Number
EPA ID Number

USAF LOCKHEED PLT NO. 6 (Continued)

1000270299

Region Code: 04
Programmatic ID: AIR GA0000001306700027
Facility Registry ID: 110000355883
Air Operating Status Code: OPR
Default Air Classification Code: MAJ
Air Program: State Implementation Plan for National Primary and Secondary Ambient Air Quality Standards
Activity Date: 1986-09-16 00:00:00
Activity Status Date: Not reported
Activity Group: Compliance Monitoring
Activity Type: Inspection/Evaluation
Activity Status: Not reported

Region Code: 04
Programmatic ID: AIR GA0000001306700027
Facility Registry ID: 110000355883
Air Operating Status Code: OPR
Default Air Classification Code: MAJ
Air Program: State Implementation Plan for National Primary and Secondary Ambient Air Quality Standards
Activity Date: 1987-02-02 00:00:00
Activity Status Date: Not reported
Activity Group: Compliance Monitoring
Activity Type: Inspection/Evaluation
Activity Status: Not reported

Region Code: 04
Programmatic ID: AIR GA0000001306700027
Facility Registry ID: 110000355883
Air Operating Status Code: OPR
Default Air Classification Code: MAJ
Air Program: State Implementation Plan for National Primary and Secondary Ambient Air Quality Standards
Activity Date: 1988-08-02 00:00:00
Activity Status Date: Not reported
Activity Group: Compliance Monitoring
Activity Type: Inspection/Evaluation
Activity Status: Not reported

Region Code: 04
Programmatic ID: AIR GA0000001306700027
Facility Registry ID: 110000355883
Air Operating Status Code: OPR
Default Air Classification Code: MAJ
Air Program: State Implementation Plan for National Primary and Secondary Ambient Air Quality Standards
Activity Date: 1989-04-25 00:00:00
Activity Status Date: Not reported
Activity Group: Compliance Monitoring
Activity Type: Inspection/Evaluation
Activity Status: Not reported

Region Code: 04
Programmatic ID: AIR GA0000001306700027
Facility Registry ID: 110000355883
Air Operating Status Code: OPR
Default Air Classification Code: MAJ
Air Program: State Implementation Plan for National Primary and Secondary Ambient Air Quality Standards
Activity Date: 1990-06-19 00:00:00
Activity Status Date: Not reported
Activity Group: Compliance Monitoring

Map ID
Direction
Distance
Elevation

MAP FINDINGS

Site

Database(s)

EDR ID Number
EPA ID Number

USAF LOCKHEED PLT NO. 6 (Continued)

1000270299

Activity Type:	Inspection/Evaluation
Activity Status:	Not reported
Region Code:	04
Programmatic ID:	AIR GA0000001306700027
Facility Registry ID:	110000355883
Air Operating Status Code:	OPR
Default Air Classification Code:	MAJ
Air Program:	State Implementation Plan for National Primary and Secondary Ambient Air Quality Standards
Activity Date:	1991-03-11 00:00:00
Activity Status Date:	Not reported
Activity Group:	Compliance Monitoring
Activity Type:	Inspection/Evaluation
Activity Status:	Not reported
Region Code:	04
Programmatic ID:	AIR GA0000001306700027
Facility Registry ID:	110000355883
Air Operating Status Code:	OPR
Default Air Classification Code:	MAJ
Air Program:	State Implementation Plan for National Primary and Secondary Ambient Air Quality Standards
Activity Date:	1992-09-22 00:00:00
Activity Status Date:	Not reported
Activity Group:	Compliance Monitoring
Activity Type:	Inspection/Evaluation
Activity Status:	Not reported
Region Code:	04
Programmatic ID:	AIR GA0000001306700027
Facility Registry ID:	110000355883
Air Operating Status Code:	OPR
Default Air Classification Code:	MAJ
Air Program:	State Implementation Plan for National Primary and Secondary Ambient Air Quality Standards
Activity Date:	1993-02-08 00:00:00
Activity Status Date:	Not reported
Activity Group:	Compliance Monitoring
Activity Type:	Inspection/Evaluation
Activity Status:	Not reported
Region Code:	04
Programmatic ID:	AIR GA0000001306700027
Facility Registry ID:	110000355883
Air Operating Status Code:	OPR
Default Air Classification Code:	MAJ
Air Program:	State Implementation Plan for National Primary and Secondary Ambient Air Quality Standards
Activity Date:	1993-02-09 00:00:00
Activity Status Date:	Not reported
Activity Group:	Compliance Monitoring
Activity Type:	Inspection/Evaluation
Activity Status:	Not reported
Region Code:	04
Programmatic ID:	AIR GA0000001306700027
Facility Registry ID:	110000355883
Air Operating Status Code:	OPR
Default Air Classification Code:	MAJ
Air Program:	State Implementation Plan for National Primary and Secondary Ambient Air Quality Standards

Map ID
Direction
Distance
Elevation

MAP FINDINGS

Site

Database(s)

EDR ID Number
EPA ID Number

USAF LOCKHEED PLT NO. 6 (Continued)

1000270299

Activity Date: 1994-09-22 00:00:00
Activity Status Date: Not reported
Activity Group: Compliance Monitoring
Activity Type: Inspection/Evaluation
Activity Status: Not reported

Region Code: 04
Programmatic ID: AIR GA0000001306700027
Facility Registry ID: 110000355883
Air Operating Status Code: OPR
Default Air Classification Code: MAJ
Air Program: State Implementation Plan for National Primary and Secondary Ambient Air Quality Standards
Activity Date: 1995-09-21 00:00:00
Activity Status Date: Not reported
Activity Group: Compliance Monitoring
Activity Type: Inspection/Evaluation
Activity Status: Not reported

Region Code: 04
Programmatic ID: AIR GA0000001306700027
Facility Registry ID: 110000355883
Air Operating Status Code: OPR
Default Air Classification Code: MAJ
Air Program: State Implementation Plan for National Primary and Secondary Ambient Air Quality Standards
Activity Date: 1996-05-01 00:00:00
Activity Status Date: Not reported
Activity Group: Compliance Monitoring
Activity Type: Inspection/Evaluation
Activity Status: Not reported

Region Code: 04
Programmatic ID: AIR GA0000001306700027
Facility Registry ID: 110000355883
Air Operating Status Code: OPR
Default Air Classification Code: MAJ
Air Program: State Implementation Plan for National Primary and Secondary Ambient Air Quality Standards
Activity Date: 1996-09-12 00:00:00
Activity Status Date: Not reported
Activity Group: Compliance Monitoring
Activity Type: Inspection/Evaluation
Activity Status: Not reported

Region Code: 04
Programmatic ID: AIR GA0000001306700027
Facility Registry ID: 110000355883
Air Operating Status Code: OPR
Default Air Classification Code: MAJ
Air Program: State Implementation Plan for National Primary and Secondary Ambient Air Quality Standards
Activity Date: 1997-02-15 00:00:00
Activity Status Date: Not reported
Activity Group: Compliance Monitoring
Activity Type: Inspection/Evaluation
Activity Status: Not reported

Region Code: 04
Programmatic ID: AIR GA0000001306700027
Facility Registry ID: 110000355883

Map ID
Direction
Distance
Elevation

MAP FINDINGS

Site

Database(s)

EDR ID Number
EPA ID Number

USAF LOCKHEED PLT NO. 6 (Continued)

1000270299

Air Operating Status Code: OPR
Default Air Classification Code: MAJ
Air Program: State Implementation Plan for National Primary and Secondary Ambient Air Quality Standards
Activity Date: 1997-03-12 00:00:00
Activity Status Date: Not reported
Activity Group: Compliance Monitoring
Activity Type: Inspection/Evaluation
Activity Status: Not reported

Region Code: 04
Programmatic ID: AIR GA0000001306700027
Facility Registry ID: 110000355883
Air Operating Status Code: OPR
Default Air Classification Code: MAJ
Air Program: State Implementation Plan for National Primary and Secondary Ambient Air Quality Standards
Activity Date: 1997-06-23 00:00:00
Activity Status Date: Not reported
Activity Group: Compliance Monitoring
Activity Type: Inspection/Evaluation
Activity Status: Not reported

Region Code: 04
Programmatic ID: AIR GA0000001306700027
Facility Registry ID: 110000355883
Air Operating Status Code: OPR
Default Air Classification Code: MAJ
Air Program: State Implementation Plan for National Primary and Secondary Ambient Air Quality Standards
Activity Date: 1997-06-30 00:00:00
Activity Status Date: Not reported
Activity Group: Compliance Monitoring
Activity Type: Inspection/Evaluation
Activity Status: Not reported

Region Code: 04
Programmatic ID: AIR GA0000001306700027
Facility Registry ID: 110000355883
Air Operating Status Code: OPR
Default Air Classification Code: MAJ
Air Program: State Implementation Plan for National Primary and Secondary Ambient Air Quality Standards
Activity Date: 1997-11-20 00:00:00
Activity Status Date: Not reported
Activity Group: Compliance Monitoring
Activity Type: Inspection/Evaluation
Activity Status: Not reported

Region Code: 04
Programmatic ID: AIR GA0000001306700027
Facility Registry ID: 110000355883
Air Operating Status Code: OPR
Default Air Classification Code: MAJ
Air Program: State Implementation Plan for National Primary and Secondary Ambient Air Quality Standards
Activity Date: 1998-07-28 00:00:00
Activity Status Date: Not reported
Activity Group: Compliance Monitoring
Activity Type: Inspection/Evaluation
Activity Status: Not reported

Map ID
Direction
Distance
Elevation

MAP FINDINGS

Site

Database(s)

EDR ID Number
EPA ID Number

USAF LOCKHEED PLT NO. 6 (Continued)

1000270299

Region Code: 04
Programmatic ID: AIR GA0000001306700027
Facility Registry ID: 110000355883
Air Operating Status Code: OPR
Default Air Classification Code: MAJ
Air Program: State Implementation Plan for National Primary and Secondary Ambient Air Quality Standards
Activity Date: 1998-09-14 00:00:00
Activity Status Date: Not reported
Activity Group: Compliance Monitoring
Activity Type: Inspection/Evaluation
Activity Status: Not reported

Region Code: 04
Programmatic ID: AIR GA0000001306700027
Facility Registry ID: 110000355883
Air Operating Status Code: OPR
Default Air Classification Code: MAJ
Air Program: State Implementation Plan for National Primary and Secondary Ambient Air Quality Standards
Activity Date: 1999-02-14 00:00:00
Activity Status Date: Not reported
Activity Group: Compliance Monitoring
Activity Type: Inspection/Evaluation
Activity Status: Not reported

Region Code: 04
Programmatic ID: AIR GA0000001306700027
Facility Registry ID: 110000355883
Air Operating Status Code: OPR
Default Air Classification Code: MAJ
Air Program: State Implementation Plan for National Primary and Secondary Ambient Air Quality Standards
Activity Date: 1999-09-21 00:00:00
Activity Status Date: Not reported
Activity Group: Compliance Monitoring
Activity Type: Inspection/Evaluation
Activity Status: Not reported

Region Code: 04
Programmatic ID: AIR GA0000001306700027
Facility Registry ID: 110000355883
Air Operating Status Code: OPR
Default Air Classification Code: MAJ
Air Program: State Implementation Plan for National Primary and Secondary Ambient Air Quality Standards
Activity Date: 2000-02-10 00:00:00
Activity Status Date: Not reported
Activity Group: Compliance Monitoring
Activity Type: Inspection/Evaluation
Activity Status: Not reported

Region Code: 04
Programmatic ID: AIR GA0000001306700027
Facility Registry ID: 110000355883
Air Operating Status Code: OPR
Default Air Classification Code: MAJ
Air Program: State Implementation Plan for National Primary and Secondary Ambient Air Quality Standards
Activity Date: 2000-07-11 00:00:00
Activity Status Date: Not reported
Activity Group: Compliance Monitoring

Map ID
Direction
Distance
Elevation

MAP FINDINGS

Site

Database(s)

EDR ID Number
EPA ID Number

USAF LOCKHEED PLT NO. 6 (Continued)

1000270299

Activity Type: Inspection/Evaluation
Activity Status: Not reported

Region Code: 04
Programmatic ID: AIR GA0000001306700027
Facility Registry ID: 110000355883
Air Operating Status Code: OPR
Default Air Classification Code: MAJ
Air Program: State Implementation Plan for National Primary and Secondary Ambient Air Quality Standards
Activity Date: 2001-07-11 00:00:00
Activity Status Date: Not reported
Activity Group: Compliance Monitoring
Activity Type: Inspection/Evaluation
Activity Status: Not reported

Region Code: 04
Programmatic ID: AIR GA0000001306700027
Facility Registry ID: 110000355883
Air Operating Status Code: OPR
Default Air Classification Code: MAJ
Air Program: State Implementation Plan for National Primary and Secondary Ambient Air Quality Standards
Activity Date: 2001-09-26 00:00:00
Activity Status Date: Not reported
Activity Group: Compliance Monitoring
Activity Type: Inspection/Evaluation
Activity Status: Not reported

Region Code: 04
Programmatic ID: AIR GA0000001306700027
Facility Registry ID: 110000355883
Air Operating Status Code: OPR
Default Air Classification Code: MAJ
Air Program: State Implementation Plan for National Primary and Secondary Ambient Air Quality Standards
Activity Date: 2002-09-30 00:00:00
Activity Status Date: Not reported
Activity Group: Compliance Monitoring
Activity Type: Inspection/Evaluation
Activity Status: Not reported

Region Code: 04
Programmatic ID: AIR GA0000001306700027
Facility Registry ID: 110000355883
Air Operating Status Code: OPR
Default Air Classification Code: MAJ
Air Program: State Implementation Plan for National Primary and Secondary Ambient Air Quality Standards
Activity Date: 2003-01-30 00:00:00
Activity Status Date: Not reported
Activity Group: Compliance Monitoring
Activity Type: Inspection/Evaluation
Activity Status: Not reported

Region Code: 04
Programmatic ID: AIR GA0000001306700027
Facility Registry ID: 110000355883
Air Operating Status Code: OPR
Default Air Classification Code: MAJ
Air Program: State Implementation Plan for National Primary and Secondary Ambient Air Quality Standards

Map ID
Direction
Distance
Elevation

MAP FINDINGS

Site

Database(s)

EDR ID Number
EPA ID Number

USAF LOCKHEED PLT NO. 6 (Continued)

1000270299

Activity Date: 2003-02-24 00:00:00
Activity Status Date: Not reported
Activity Group: Compliance Monitoring
Activity Type: Inspection/Evaluation
Activity Status: Not reported

Region Code: 04
Programmatic ID: AIR GA0000001306700027
Facility Registry ID: 110000355883
Air Operating Status Code: OPR
Default Air Classification Code: MAJ
Air Program: State Implementation Plan for National Primary and Secondary Ambient Air Quality Standards
Activity Date: 2003-04-29 00:00:00
Activity Status Date: Not reported
Activity Group: Compliance Monitoring
Activity Type: Inspection/Evaluation
Activity Status: Not reported

Region Code: 04
Programmatic ID: AIR GA0000001306700027
Facility Registry ID: 110000355883
Air Operating Status Code: OPR
Default Air Classification Code: MAJ
Air Program: State Implementation Plan for National Primary and Secondary Ambient Air Quality Standards
Activity Date: 2003-05-30 00:00:00
Activity Status Date: Not reported
Activity Group: Compliance Monitoring
Activity Type: Inspection/Evaluation
Activity Status: Not reported

Region Code: 04
Programmatic ID: AIR GA0000001306700027
Facility Registry ID: 110000355883
Air Operating Status Code: OPR
Default Air Classification Code: MAJ
Air Program: State Implementation Plan for National Primary and Secondary Ambient Air Quality Standards
Activity Date: 2003-08-27 00:00:00
Activity Status Date: Not reported
Activity Group: Compliance Monitoring
Activity Type: Inspection/Evaluation
Activity Status: Not reported

Region Code: 04
Programmatic ID: AIR GA0000001306700027
Facility Registry ID: 110000355883
Air Operating Status Code: OPR
Default Air Classification Code: MAJ
Air Program: State Implementation Plan for National Primary and Secondary Ambient Air Quality Standards
Activity Date: 2003-09-30 00:00:00
Activity Status Date: Not reported
Activity Group: Compliance Monitoring
Activity Type: Inspection/Evaluation
Activity Status: Not reported

Region Code: 04
Programmatic ID: AIR GA0000001306700027
Facility Registry ID: 110000355883

Map ID
Direction
Distance
Elevation

MAP FINDINGS

Site

Database(s)

EDR ID Number
EPA ID Number

USAF LOCKHEED PLT NO. 6 (Continued)

1000270299

Air Operating Status Code: OPR
Default Air Classification Code: MAJ
Air Program: State Implementation Plan for National Primary and Secondary Ambient Air Quality Standards
Activity Date: 2004-02-22 00:00:00
Activity Status Date: Not reported
Activity Group: Compliance Monitoring
Activity Type: Inspection/Evaluation
Activity Status: Not reported

Region Code: 04
Programmatic ID: AIR GA0000001306700027
Facility Registry ID: 110000355883
Air Operating Status Code: OPR
Default Air Classification Code: MAJ
Air Program: State Implementation Plan for National Primary and Secondary Ambient Air Quality Standards
Activity Date: 2004-09-30 00:00:00
Activity Status Date: Not reported
Activity Group: Compliance Monitoring
Activity Type: Inspection/Evaluation
Activity Status: Not reported

Region Code: 04
Programmatic ID: AIR GA0000001306700027
Facility Registry ID: 110000355883
Air Operating Status Code: OPR
Default Air Classification Code: MAJ
Air Program: State Implementation Plan for National Primary and Secondary Ambient Air Quality Standards
Activity Date: 2005-02-23 00:00:00
Activity Status Date: Not reported
Activity Group: Compliance Monitoring
Activity Type: Inspection/Evaluation
Activity Status: Not reported

Region Code: 04
Programmatic ID: AIR GA0000001306700027
Facility Registry ID: 110000355883
Air Operating Status Code: OPR
Default Air Classification Code: MAJ
Air Program: State Implementation Plan for National Primary and Secondary Ambient Air Quality Standards
Activity Date: 2005-07-29 00:00:00
Activity Status Date: Not reported
Activity Group: Compliance Monitoring
Activity Type: Inspection/Evaluation
Activity Status: Not reported

Region Code: 04
Programmatic ID: AIR GA0000001306700027
Facility Registry ID: 110000355883
Air Operating Status Code: OPR
Default Air Classification Code: MAJ
Air Program: State Implementation Plan for National Primary and Secondary Ambient Air Quality Standards
Activity Date: 2005-08-14 00:00:00
Activity Status Date: Not reported
Activity Group: Compliance Monitoring
Activity Type: Inspection/Evaluation
Activity Status: Not reported

Map ID
Direction
Distance
Elevation

MAP FINDINGS

Site

Database(s)

EDR ID Number
EPA ID Number

USAF LOCKHEED PLT NO. 6 (Continued)

1000270299

Region Code: 04
Programmatic ID: AIR GA0000001306700027
Facility Registry ID: 110000355883
Air Operating Status Code: OPR
Default Air Classification Code: MAJ
Air Program: State Implementation Plan for National Primary and Secondary Ambient Air Quality Standards
Activity Date: 2005-09-30 00:00:00
Activity Status Date: Not reported
Activity Group: Compliance Monitoring
Activity Type: Inspection/Evaluation
Activity Status: Not reported

Region Code: 04
Programmatic ID: AIR GA0000001306700027
Facility Registry ID: 110000355883
Air Operating Status Code: OPR
Default Air Classification Code: MAJ
Air Program: State Implementation Plan for National Primary and Secondary Ambient Air Quality Standards
Activity Date: 2006-01-27 00:00:00
Activity Status Date: Not reported
Activity Group: Compliance Monitoring
Activity Type: Inspection/Evaluation
Activity Status: Not reported

Region Code: 04
Programmatic ID: AIR GA0000001306700027
Facility Registry ID: 110000355883
Air Operating Status Code: OPR
Default Air Classification Code: MAJ
Air Program: State Implementation Plan for National Primary and Secondary Ambient Air Quality Standards
Activity Date: 2006-02-13 00:00:00
Activity Status Date: Not reported
Activity Group: Compliance Monitoring
Activity Type: Inspection/Evaluation
Activity Status: Not reported

Region Code: 04
Programmatic ID: AIR GA0000001306700027
Facility Registry ID: 110000355883
Air Operating Status Code: OPR
Default Air Classification Code: MAJ
Air Program: State Implementation Plan for National Primary and Secondary Ambient Air Quality Standards
Activity Date: 2006-02-28 00:00:00
Activity Status Date: Not reported
Activity Group: Compliance Monitoring
Activity Type: Inspection/Evaluation
Activity Status: Not reported

ECHO:

Envid: 1000270299
Registry ID: 110000355883
DFR URL: <http://echo.epa.gov/detailed-facility-report?fid=110000355883>

MAP FINDINGS

Map ID
Direction
Distance
Elevation

Site

Database(s)

EDR ID Number
EPA ID Number

61
SSW
1/2-1
0.863 mi.
4559 ft.

RICH'S COBB
2144 SOUTH COBB DR
SMYRNA, GA 30080

GA NON-HSI **U001475797**
GA LUST **N/A**
GA UST
GA Financial Assurance

Relative:
Lower
Actual:
1065 ft.

NON HSI:
Latitude: 33.90194
Longitude: 84.543889
Ground Water Pathway Score: 6.50
On-Site Pathway Score: 19.75
Report Date: 05/08/2008
Additional Info: Not reported
Contamination: PCE

LUST:
Facility ID: 00330514
Leak ID: Not reported
Description: Not reported
Cleanup Status: NFA - Clean Closure
Date Received: Not reported
Project Officer: Kelly Adams
Project Name: UST - CLOSURE - RICH'S COBB
Site Code Description: Owner/Operator funded site
No Further Action Date: 12/15/2006

Facility:
Facility Id: 330514
Facility Status: Inactive
Facility Type: Commercial
District: Not reported
Owner Name: RICH'S DEPARTMENT STORES INC
Contact ID: Not reported
Owner Address: 4401 SARR PARKWAY
Owner City: STONE MOUNTAIN
Owner State: GA
Owner Zip: 30083
Owner Telephone: 770 4912211

Tank:
Tank ID: 1
Tank Status: Removed from Ground
Tank Material: Bare Steel
Pipe Type: Not reported
Tank Overfill Type: Not reported
Install Date: 05/12/1965
Facility ID: 330514
Status Date: Not reported
Product: Used Oil
Pipe Material: Bare Steel
Overfill Protection: True
Overfill Installed: Not reported
Tank Exempt From Spill: True
Date Spill Device Installed: Not reported

GA Financial Assurance 1:
Region: 1

Map ID
Direction
Distance
Elevation

MAP FINDINGS

Site

Database(s)

EDR ID Number
EPA ID Number

RICH'S COBB (Continued)

U001475797

Facility ID: 330514
Financial Responsibility: Not Marked

62
SSE
1/2-1
0.904 mi.
4772 ft.

**PLANTATION LIGHTING CO.
MAPLE DR. @ PARK DR.
SMYRNA, GA**

GA NON-HSI S103439639
N/A

Relative:
Lower
Actual:
1038 ft.

NON HSI:
Latitude: 33.5345
Longitude: -84.3110
Ground Water Pathway Score: 0.10
On-Site Pathway Score: 16.7
Report Date: Not reported
Additional Info: Not reported
Contamination: xylenes

63
NNW
1/2-1
0.907 mi.
4790 ft.

**THYSSENKRUPP MATERIALS NORTH AMERICA, COPPER & BRA
1137 ATLANTA INDUSTRIAL DRIVE
MARIETTA, GA 30066**

GA NON-HSI S118762701
GA INST CONTROL N/A
GA BROWNFIELDS

Relative:
Higher
Actual:
1099 ft.

NON HSI:
Latitude: 33.97888
Longitude: 84.534444
Ground Water Pathway Score: 7.90
On-Site Pathway Score: Deferred
Report Date: 08/05/2016
Additional Info: Not reported
Contamination: 1,1-Dichloroethene

INST CONTROL:

Facility ID: 13003
Risk: Non-Residential
Restricted: Restricted

BROWNFIELD:

Facility ID: 13003
Acreage: 3.650
Risk: Non-Residential
Restricted: Restricted
Status: N-HSI
Date Cleanup Plan: 06/10/2016
Date Cleanup Completed: 03/10/2017

Count: 27 records.

ORPHAN SUMMARY

City	EDR ID	Site Name	Site Address	Zip	Database(s)
DEKALB	S107666589	HOFFMAN-SOUTH COBB DRIVE INERT LAN	SOUTH COBB DRIVE	30080	GA SWF/LF
MARIETTA	U003005312	GENE & GARY'S TEXACO	529 ATLANTA STREET	30060	GA LUST, GA UST, GA Financial Assurance
MARIETTA	1006775110	CREATWOOD FARMS	3210 ATLANTA RD	30060	GA LUST, GA UST, GA Financial Assurance
MARIETTA	U003728086	AUTO PERFECTION	1708 AUSTELL RD	30008	GA LUST, GA UST, GA Financial Assurance
MARIETTA	U001475396	WICKES LUMBER CO FORMER/MOORE-HA	1285 COBB PKWY NORTH	30060	GA LUST, GA UST, GA Financial Assurance
MARIETTA	S113244631	DEPENDABLE SANITATION	COCHRAN RD. SW	30060	GA SWF/LF
MARIETTA	S107665885	C.W. MATTHEWS CONTRACTING CO., INC	SOUTHEAST CORNER OF W.D. ANDER	30060	GA SWF/LF
MARIETTA	S105872169	COBB COUNTY-COUNTY FARM DRIVE PH.2	COUNTY FARM DRIVE		GA NON-HSI
MARIETTA	S107667730	RYLAND HOMES INERT LANDFILL	GLENLAKE S/D, LOT 65, BLOCK A,		GA SWF/LF
MARIETTA	S107667729	RYLAND HOMES INERT LANDFILL	GLENLAKE S/D, LOT 64, BLOCK A,		GA SWF/LF
MARIETTA	S107667728	RYLAND HOMES INERT LANDFILL	GLENLAKE S/D, LOT 52, BLOCK A,		GA SWF/LF
MARIETTA	S107667727	RYLAND HOMES INERT LANDFILL	GLENLAKE S/D, LOT 51, BLOCK A,		GA SWF/LF
MARIETTA	S107667726	RYLAND HOMES INERT LANDFILL	GLENLAKE S/D, LOT 41, BLOCK A,		GA SWF/LF
SMYRNA	S107667280	LASALLE COMPANY-INERT LF	ADJACENT OT ATLANTA RAILCAR CO	30080	GA SWF/LF
SMYRNA	S109506126	PRO CLEANERS	4715 S ATLANTA RD SE # 212	30080	GA DRYCLEANERS
SMYRNA	S109506132	PROFASHION CLEANERS	4725 S ATLANTA RD SE	30080	GA DRYCLEANERS
SMYRNA	U004060733	FORMER ARTS PLUMBING SUPPLY	4448 SOUTH ATLANTA ROAD	30080	GA LUST, GA UST, GA Financial Assurance
SMYRNA	U001475853	HAPPY STORE #367	4710 SOUTH ATLANTA RD	30080	GA LUST, GA UST, GA Financial Assurance
SMYRNA	U003005326	PILOT TRAVEL CENTER #344	4600 S ATLANTA RD	30080	GA LUST, GA UST, GA Financial Assurance
SMYRNA	U003001998	COBB COUNTY RL SUTTON WRF	5175 SOUTH ATLANTA RD	30080	GA LUST, GA UST, GA Financial Assurance
SMYRNA	S116496099	ONE HOUR MARTINIZING CLEANERS	855 A CONCORD ROAD SE	30080	GA DRYCLEANERS
SMYRNA	S116496304	ROYAL CLEANERS	855 A CONCORD ROAD	30080	GA DRYCLEANERS
SMYRNA	S116495908	JOHNSON CLEANERS	855 A CONCORD ROAD	30080	GA DRYCLEANERS
SMYRNA	1003869690	NORTH COOPER LAKE ROAD SITE	NORTH COOPER LAKE ROAD	30082	SEMS-ARCHIVE
SMYRNA	U001475785	APAC-SOUTHEAST INC	3130 PORT COBB DR	30080	GA LUST, GA UST, GA Financial Assurance
SMYRNA	U003157933	APAC-SOUTHEAST INC	3111 PORT COBB DR	30080	GA LUST, GA UST, GA Financial Assurance
SMYRNA	U001489248	POLK PROPERTY/FINA #6692	WINDY HILL RD/WARD ST	30080	GA LUST, GA UST, GA Financial Assurance

GOVERNMENT RECORDS SEARCHED / DATA CURRENCY TRACKING

To maintain currency of the following federal and state databases, EDR contacts the appropriate governmental agency on a monthly or quarterly basis, as required.

Number of Days to Update: Provides confirmation that EDR is reporting records that have been updated within 90 days from the date the government agency made the information available to the public.

STANDARD ENVIRONMENTAL RECORDS

Federal NPL site list

NPL: National Priority List

National Priorities List (Superfund). The NPL is a subset of CERCLIS and identifies over 1,200 sites for priority cleanup under the Superfund Program. NPL sites may encompass relatively large areas. As such, EDR provides polygon coverage for over 1,000 NPL site boundaries produced by EPA's Environmental Photographic Interpretation Center (EPIC) and regional EPA offices.

Date of Government Version: 03/11/2019	Source: EPA
Date Data Arrived at EDR: 03/14/2019	Telephone: N/A
Date Made Active in Reports: 04/01/2019	Last EDR Contact: 03/14/2019
Number of Days to Update: 18	Next Scheduled EDR Contact: 04/15/2019
	Data Release Frequency: Quarterly

NPL Site Boundaries

Sources:

EPA's Environmental Photographic Interpretation Center (EPIC)
Telephone: 202-564-7333

EPA Region 1
Telephone 617-918-1143

EPA Region 6
Telephone: 214-655-6659

EPA Region 3
Telephone 215-814-5418

EPA Region 7
Telephone: 913-551-7247

EPA Region 4
Telephone 404-562-8033

EPA Region 8
Telephone: 303-312-6774

EPA Region 5
Telephone 312-886-6686

EPA Region 9
Telephone: 415-947-4246

EPA Region 10
Telephone 206-553-8665

Proposed NPL: Proposed National Priority List Sites

A site that has been proposed for listing on the National Priorities List through the issuance of a proposed rule in the Federal Register. EPA then accepts public comments on the site, responds to the comments, and places on the NPL those sites that continue to meet the requirements for listing.

Date of Government Version: 03/11/2019	Source: EPA
Date Data Arrived at EDR: 03/14/2019	Telephone: N/A
Date Made Active in Reports: 04/01/2019	Last EDR Contact: 03/14/2019
Number of Days to Update: 18	Next Scheduled EDR Contact: 04/15/2019
	Data Release Frequency: Quarterly

NPL LIENS: Federal Superfund Liens

Federal Superfund Liens. Under the authority granted the USEPA by CERCLA of 1980, the USEPA has the authority to file liens against real property in order to recover remedial action expenditures or when the property owner received notification of potential liability. USEPA compiles a listing of filed notices of Superfund Liens.

GOVERNMENT RECORDS SEARCHED / DATA CURRENCY TRACKING

Date of Government Version: 10/15/1991
Date Data Arrived at EDR: 02/02/1994
Date Made Active in Reports: 03/30/1994
Number of Days to Update: 56

Source: EPA
Telephone: 202-564-4267
Last EDR Contact: 08/15/2011
Next Scheduled EDR Contact: 11/28/2011
Data Release Frequency: No Update Planned

Federal Delisted NPL site list

Delisted NPL: National Priority List Deletions

The National Oil and Hazardous Substances Pollution Contingency Plan (NCP) establishes the criteria that the EPA uses to delete sites from the NPL. In accordance with 40 CFR 300.425.(e), sites may be deleted from the NPL where no further response is appropriate.

Date of Government Version: 03/11/2019
Date Data Arrived at EDR: 03/14/2019
Date Made Active in Reports: 04/01/2019
Number of Days to Update: 18

Source: EPA
Telephone: N/A
Last EDR Contact: 03/14/2019
Next Scheduled EDR Contact: 04/15/2019
Data Release Frequency: Quarterly

Federal CERCLIS list

FEDERAL FACILITY: Federal Facility Site Information listing

A listing of National Priority List (NPL) and Base Realignment and Closure (BRAC) sites found in the Comprehensive Environmental Response, Compensation and Liability Information System (CERCLIS) Database where EPA Federal Facilities Restoration and Reuse Office is involved in cleanup activities.

Date of Government Version: 11/07/2016
Date Data Arrived at EDR: 01/05/2017
Date Made Active in Reports: 04/07/2017
Number of Days to Update: 92

Source: Environmental Protection Agency
Telephone: 703-603-8704
Last EDR Contact: 01/04/2019
Next Scheduled EDR Contact: 04/15/2019
Data Release Frequency: Varies

SEMS: Superfund Enterprise Management System

SEMS (Superfund Enterprise Management System) tracks hazardous waste sites, potentially hazardous waste sites, and remedial activities performed in support of EPA's Superfund Program across the United States. The list was formerly known as CERCLIS, renamed to SEMS by the EPA in 2015. The list contains data on potentially hazardous waste sites that have been reported to the USEPA by states, municipalities, private companies and private persons, pursuant to Section 103 of the Comprehensive Environmental Response, Compensation, and Liability Act (CERCLA). This dataset also contains sites which are either proposed to or on the National Priorities List (NPL) and the sites which are in the screening and assessment phase for possible inclusion on the NPL.

Date of Government Version: 02/06/2019
Date Data Arrived at EDR: 02/15/2019
Date Made Active in Reports: 03/15/2019
Number of Days to Update: 28

Source: EPA
Telephone: 800-424-9346
Last EDR Contact: 03/14/2019
Next Scheduled EDR Contact: 04/29/2019
Data Release Frequency: Quarterly

Federal CERCLIS NFRAP site list

SEMS-ARCHIVE: Superfund Enterprise Management System Archive

GOVERNMENT RECORDS SEARCHED / DATA CURRENCY TRACKING

SEMS-ARCHIVE (Superfund Enterprise Management System Archive) tracks sites that have no further interest under the Federal Superfund Program based on available information. The list was formerly known as the CERCLIS-NFRAP, renamed to SEMS ARCHIVE by the EPA in 2015. EPA may perform a minimal level of assessment work at a site while it is archived if site conditions change and/or new information becomes available. Archived sites have been removed and archived from the inventory of SEMS sites. Archived status indicates that, to the best of EPA's knowledge, assessment at a site has been completed and that EPA has determined no further steps will be taken to list the site on the National Priorities List (NPL), unless information indicates this decision was not appropriate or other considerations require a recommendation for listing at a later time. The decision does not necessarily mean that there is no hazard associated with a given site; it only means that, based upon available information, the location is not judged to be potential NPL site.

Date of Government Version: 02/06/2019	Source: EPA
Date Data Arrived at EDR: 02/15/2019	Telephone: 800-424-9346
Date Made Active in Reports: 03/15/2019	Last EDR Contact: 03/14/2019
Number of Days to Update: 28	Next Scheduled EDR Contact: 04/29/2019
	Data Release Frequency: Quarterly

Federal RCRA CORRACTS facilities list

CORRACTS: Corrective Action Report

CORRACTS identifies hazardous waste handlers with RCRA corrective action activity.

Date of Government Version: 03/01/2018	Source: EPA
Date Data Arrived at EDR: 03/28/2018	Telephone: 800-424-9346
Date Made Active in Reports: 06/22/2018	Last EDR Contact: 03/27/2019
Number of Days to Update: 86	Next Scheduled EDR Contact: 07/08/2019
	Data Release Frequency: Quarterly

Federal RCRA non-CORRACTS TSD facilities list

RCRA-TSDF: RCRA - Treatment, Storage and Disposal

RCRAInfo is EPA's comprehensive information system, providing access to data supporting the Resource Conservation and Recovery Act (RCRA) of 1976 and the Hazardous and Solid Waste Amendments (HSWA) of 1984. The database includes selective information on sites which generate, transport, store, treat and/or dispose of hazardous waste as defined by the Resource Conservation and Recovery Act (RCRA). Transporters are individuals or entities that move hazardous waste from the generator offsite to a facility that can recycle, treat, store, or dispose of the waste. TSDFs treat, store, or dispose of the waste.

Date of Government Version: 03/01/2018	Source: Environmental Protection Agency
Date Data Arrived at EDR: 03/28/2018	Telephone: (404) 562-8651
Date Made Active in Reports: 06/22/2018	Last EDR Contact: 03/27/2019
Number of Days to Update: 86	Next Scheduled EDR Contact: 07/08/2019
	Data Release Frequency: Quarterly

Federal RCRA generators list

RCRA-LQG: RCRA - Large Quantity Generators

RCRAInfo is EPA's comprehensive information system, providing access to data supporting the Resource Conservation and Recovery Act (RCRA) of 1976 and the Hazardous and Solid Waste Amendments (HSWA) of 1984. The database includes selective information on sites which generate, transport, store, treat and/or dispose of hazardous waste as defined by the Resource Conservation and Recovery Act (RCRA). Large quantity generators (LQGs) generate over 1,000 kilograms (kg) of hazardous waste, or over 1 kg of acutely hazardous waste per month.

Date of Government Version: 03/01/2018	Source: Environmental Protection Agency
Date Data Arrived at EDR: 03/28/2018	Telephone: (404) 562-8651
Date Made Active in Reports: 06/22/2018	Last EDR Contact: 03/27/2019
Number of Days to Update: 86	Next Scheduled EDR Contact: 07/08/2019
	Data Release Frequency: Quarterly

GOVERNMENT RECORDS SEARCHED / DATA CURRENCY TRACKING

RCRA-SQG: RCRA - Small Quantity Generators

RCRAInfo is EPA's comprehensive information system, providing access to data supporting the Resource Conservation and Recovery Act (RCRA) of 1976 and the Hazardous and Solid Waste Amendments (HSWA) of 1984. The database includes selective information on sites which generate, transport, store, treat and/or dispose of hazardous waste as defined by the Resource Conservation and Recovery Act (RCRA). Small quantity generators (SQGs) generate between 100 kg and 1,000 kg of hazardous waste per month.

Date of Government Version: 03/01/2018	Source: Environmental Protection Agency
Date Data Arrived at EDR: 03/28/2018	Telephone: (404) 562-8651
Date Made Active in Reports: 06/22/2018	Last EDR Contact: 03/27/2019
Number of Days to Update: 86	Next Scheduled EDR Contact: 07/08/2019
	Data Release Frequency: Quarterly

RCRA-CESQG: RCRA - Conditionally Exempt Small Quantity Generators

RCRAInfo is EPA's comprehensive information system, providing access to data supporting the Resource Conservation and Recovery Act (RCRA) of 1976 and the Hazardous and Solid Waste Amendments (HSWA) of 1984. The database includes selective information on sites which generate, transport, store, treat and/or dispose of hazardous waste as defined by the Resource Conservation and Recovery Act (RCRA). Conditionally exempt small quantity generators (CESQGs) generate less than 100 kg of hazardous waste, or less than 1 kg of acutely hazardous waste per month.

Date of Government Version: 03/01/2018	Source: Environmental Protection Agency
Date Data Arrived at EDR: 03/28/2018	Telephone: (404) 562-8651
Date Made Active in Reports: 06/22/2018	Last EDR Contact: 03/27/2019
Number of Days to Update: 86	Next Scheduled EDR Contact: 07/08/2019
	Data Release Frequency: Quarterly

Federal institutional controls / engineering controls registries

LUCIS: Land Use Control Information System

LUCIS contains records of land use control information pertaining to the former Navy Base Realignment and Closure properties.

Date of Government Version: 10/17/2018	Source: Department of the Navy
Date Data Arrived at EDR: 10/25/2018	Telephone: 843-820-7326
Date Made Active in Reports: 12/07/2018	Last EDR Contact: 02/07/2019
Number of Days to Update: 43	Next Scheduled EDR Contact: 05/27/2019
	Data Release Frequency: Varies

US ENG CONTROLS: Engineering Controls Sites List

A listing of sites with engineering controls in place. Engineering controls include various forms of caps, building foundations, liners, and treatment methods to create pathway elimination for regulated substances to enter environmental media or effect human health.

Date of Government Version: 01/31/2019	Source: Environmental Protection Agency
Date Data Arrived at EDR: 02/04/2019	Telephone: 703-603-0695
Date Made Active in Reports: 03/08/2019	Last EDR Contact: 02/04/2019
Number of Days to Update: 32	Next Scheduled EDR Contact: 06/10/2019
	Data Release Frequency: Varies

US INST CONTROL: Sites with Institutional Controls

A listing of sites with institutional controls in place. Institutional controls include administrative measures, such as groundwater use restrictions, construction restrictions, property use restrictions, and post remediation care requirements intended to prevent exposure to contaminants remaining on site. Deed restrictions are generally required as part of the institutional controls.

Date of Government Version: 01/31/2019	Source: Environmental Protection Agency
Date Data Arrived at EDR: 02/04/2019	Telephone: 703-603-0695
Date Made Active in Reports: 03/08/2019	Last EDR Contact: 02/04/2019
Number of Days to Update: 32	Next Scheduled EDR Contact: 06/10/2019
	Data Release Frequency: Varies

GOVERNMENT RECORDS SEARCHED / DATA CURRENCY TRACKING

Federal ERNS list

ERNS: Emergency Response Notification System

Emergency Response Notification System. ERNS records and stores information on reported releases of oil and hazardous substances.

Date of Government Version: 02/04/2019
Date Data Arrived at EDR: 02/08/2019
Date Made Active in Reports: 03/08/2019
Number of Days to Update: 28

Source: National Response Center, United States Coast Guard
Telephone: 202-267-2180
Last EDR Contact: 03/26/2019
Next Scheduled EDR Contact: 07/08/2019
Data Release Frequency: Quarterly

State- and tribal - equivalent CERCLIS

SHWS: Hazardous Site Inventory

State Hazardous Waste Sites. State hazardous waste site records are the states' equivalent to CERCLIS. These sites may or may not already be listed on the federal CERCLIS list. Priority sites planned for cleanup using state funds (state equivalent of Superfund) are identified along with sites where cleanup will be paid for by potentially responsible parties. Available information varies by state.

Date of Government Version: 07/01/2018
Date Data Arrived at EDR: 07/06/2018
Date Made Active in Reports: 08/13/2018
Number of Days to Update: 38

Source: Department of Environmental Protection
Telephone: 404-657-8600
Last EDR Contact: 03/29/2019
Next Scheduled EDR Contact: 07/08/2019
Data Release Frequency: Annually

NON HSI: Non-Hazardous Site Inventory

This list was obtained by EDR in 1998 and contains property listings that have reported contamination of soil or groundwater under the Georgia Hazardous Site Response Act (HSRA). These sites were not placed on the Georgia Priority list (Hazardous Site Inventory or HSI) because their hazard evaluation scores did not exceed the threshold levels established for sites posing an imminent threat to health or the environment. Disclaimer provided by Rindt-McDuff Associates - the database information has been obtained from publicly available sources produced by other entities. While reasonable steps have been taken to insure the accuracy of the data, RMA does not guarantee the accuracy of the data. No claim is made for the actual existence of pollution at any site. This data does not constitute a legal opinion.

Date of Government Version: 12/31/2018
Date Data Arrived at EDR: 01/17/2019
Date Made Active in Reports: 02/26/2019
Number of Days to Update: 40

Source: Rindt-McDuff Associates, Inc.
Telephone: N/A
Last EDR Contact: 01/07/2019
Next Scheduled EDR Contact: 04/22/2019
Data Release Frequency: Annually

State and tribal landfill and/or solid waste disposal site lists

SWF/LF: Solid Waste Disposal Facilities

Solid Waste Facilities/Landfill Sites. SWF/LF type records typically contain an inventory of solid waste disposal facilities or landfills in a particular state. Depending on the state, these may be active or inactive facilities or open dumps that failed to meet RCRA Subtitle D Section 4004 criteria for solid waste landfills or disposal sites.

Date of Government Version: 10/11/2017
Date Data Arrived at EDR: 11/01/2017
Date Made Active in Reports: 12/20/2017
Number of Days to Update: 49

Source: Department of Natural Resources
Telephone: 404-362-2696
Source: Center for GIS, Georgia Institute of Technology
Telephone: 404-385-0900
Last EDR Contact: 01/10/2019
Next Scheduled EDR Contact: 05/13/2019
Data Release Frequency: Semi-Annually

State and tribal leaking storage tank lists

GOVERNMENT RECORDS SEARCHED / DATA CURRENCY TRACKING

LUST: List of Leaking Underground Storage Tanks

Leaking Underground Storage Tank Incident Reports. LUST records contain an inventory of reported leaking underground storage tank incidents. Not all states maintain these records, and the information stored varies by state.

Date of Government Version: 01/14/2019	Source: Environmental Protection Division
Date Data Arrived at EDR: 02/28/2019	Telephone: 404-362-2687
Date Made Active in Reports: 04/04/2019	Last EDR Contact: 03/15/2019
Number of Days to Update: 35	Next Scheduled EDR Contact: 06/24/2019
	Data Release Frequency: Quarterly

INDIAN LUST R5: Leaking Underground Storage Tanks on Indian Land

Leaking underground storage tanks located on Indian Land in Michigan, Minnesota and Wisconsin.

Date of Government Version: 04/12/2018	Source: EPA, Region 5
Date Data Arrived at EDR: 05/18/2018	Telephone: 312-886-7439
Date Made Active in Reports: 07/20/2018	Last EDR Contact: 03/07/2019
Number of Days to Update: 63	Next Scheduled EDR Contact: 05/06/2019
	Data Release Frequency: Varies

INDIAN LUST R10: Leaking Underground Storage Tanks on Indian Land

LUSTs on Indian land in Alaska, Idaho, Oregon and Washington.

Date of Government Version: 04/12/2018	Source: EPA Region 10
Date Data Arrived at EDR: 05/18/2018	Telephone: 206-553-2857
Date Made Active in Reports: 07/20/2018	Last EDR Contact: 03/07/2019
Number of Days to Update: 63	Next Scheduled EDR Contact: 05/06/2019
	Data Release Frequency: Varies

INDIAN LUST R9: Leaking Underground Storage Tanks on Indian Land

LUSTs on Indian land in Arizona, California, New Mexico and Nevada

Date of Government Version: 04/10/2018	Source: Environmental Protection Agency
Date Data Arrived at EDR: 05/18/2018	Telephone: 415-972-3372
Date Made Active in Reports: 07/20/2018	Last EDR Contact: 03/07/2019
Number of Days to Update: 63	Next Scheduled EDR Contact: 05/06/2019
	Data Release Frequency: Varies

INDIAN LUST R8: Leaking Underground Storage Tanks on Indian Land

LUSTs on Indian land in Colorado, Montana, North Dakota, South Dakota, Utah and Wyoming.

Date of Government Version: 04/25/2018	Source: EPA Region 8
Date Data Arrived at EDR: 05/18/2018	Telephone: 303-312-6271
Date Made Active in Reports: 07/20/2018	Last EDR Contact: 03/07/2019
Number of Days to Update: 63	Next Scheduled EDR Contact: 05/06/2019
	Data Release Frequency: Varies

INDIAN LUST R7: Leaking Underground Storage Tanks on Indian Land

LUSTs on Indian land in Iowa, Kansas, and Nebraska

Date of Government Version: 04/24/2018	Source: EPA Region 7
Date Data Arrived at EDR: 05/18/2018	Telephone: 913-551-7003
Date Made Active in Reports: 07/20/2018	Last EDR Contact: 03/07/2019
Number of Days to Update: 63	Next Scheduled EDR Contact: 05/06/2019
	Data Release Frequency: Varies

INDIAN LUST R6: Leaking Underground Storage Tanks on Indian Land

LUSTs on Indian land in New Mexico and Oklahoma.

Date of Government Version: 04/01/2018	Source: EPA Region 6
Date Data Arrived at EDR: 05/18/2018	Telephone: 214-665-6597
Date Made Active in Reports: 07/20/2018	Last EDR Contact: 03/07/2019
Number of Days to Update: 63	Next Scheduled EDR Contact: 05/06/2019
	Data Release Frequency: Varies

GOVERNMENT RECORDS SEARCHED / DATA CURRENCY TRACKING

INDIAN LUST R4: Leaking Underground Storage Tanks on Indian Land
LUSTs on Indian land in Florida, Mississippi and North Carolina.

Date of Government Version: 05/08/2018	Source: EPA Region 4
Date Data Arrived at EDR: 05/18/2018	Telephone: 404-562-8677
Date Made Active in Reports: 07/20/2018	Last EDR Contact: 03/05/2019
Number of Days to Update: 63	Next Scheduled EDR Contact: 05/06/2019
	Data Release Frequency: Varies

INDIAN LUST R1: Leaking Underground Storage Tanks on Indian Land
A listing of leaking underground storage tank locations on Indian Land.

Date of Government Version: 04/13/2018	Source: EPA Region 1
Date Data Arrived at EDR: 05/18/2018	Telephone: 617-918-1313
Date Made Active in Reports: 07/20/2018	Last EDR Contact: 03/07/2019
Number of Days to Update: 63	Next Scheduled EDR Contact: 05/06/2019
	Data Release Frequency: Varies

State and tribal registered storage tank lists

FEMA UST: Underground Storage Tank Listing
A listing of all FEMA owned underground storage tanks.

Date of Government Version: 05/15/2017	Source: FEMA
Date Data Arrived at EDR: 05/30/2017	Telephone: 202-646-5797
Date Made Active in Reports: 10/13/2017	Last EDR Contact: 03/25/2019
Number of Days to Update: 136	Next Scheduled EDR Contact: 04/22/2019
	Data Release Frequency: Varies

UST: Underground Storage Tank Database
Registered Underground Storage Tanks. UST's are regulated under Subtitle I of the Resource Conservation and Recovery Act (RCRA) and must be registered with the state department responsible for administering the UST program. Available information varies by state program.

Date of Government Version: 01/14/2019	Source: Environmental Protection Division
Date Data Arrived at EDR: 02/28/2019	Telephone: 404-362-2687
Date Made Active in Reports: 03/06/2019	Last EDR Contact: 03/15/2019
Number of Days to Update: 6	Next Scheduled EDR Contact: 06/24/2019
	Data Release Frequency: Annually

AST: Above Ground Storage Tanks
A listing of LP gas tank site locations.

Date of Government Version: 06/04/2012	Source: Office of Insurance & Safety Fire Commissioner
Date Data Arrived at EDR: 06/05/2012	Telephone: 404-656-5875
Date Made Active in Reports: 06/14/2012	Last EDR Contact: 03/18/2019
Number of Days to Update: 9	Next Scheduled EDR Contact: 06/03/2019
	Data Release Frequency: Varies

INDIAN UST R7: Underground Storage Tanks on Indian Land
The Indian Underground Storage Tank (UST) database provides information about underground storage tanks on Indian land in EPA Region 7 (Iowa, Kansas, Missouri, Nebraska, and 9 Tribal Nations).

Date of Government Version: 04/24/2018	Source: EPA Region 7
Date Data Arrived at EDR: 05/18/2018	Telephone: 913-551-7003
Date Made Active in Reports: 07/20/2018	Last EDR Contact: 03/07/2019
Number of Days to Update: 63	Next Scheduled EDR Contact: 05/06/2019
	Data Release Frequency: Varies

GOVERNMENT RECORDS SEARCHED / DATA CURRENCY TRACKING

INDIAN UST R8: Underground Storage Tanks on Indian Land

The Indian Underground Storage Tank (UST) database provides information about underground storage tanks on Indian land in EPA Region 8 (Colorado, Montana, North Dakota, South Dakota, Utah, Wyoming and 27 Tribal Nations).

Date of Government Version: 04/25/2018	Source: EPA Region 8
Date Data Arrived at EDR: 05/18/2018	Telephone: 303-312-6137
Date Made Active in Reports: 07/20/2018	Last EDR Contact: 03/07/2019
Number of Days to Update: 63	Next Scheduled EDR Contact: 05/06/2019
	Data Release Frequency: Varies

INDIAN UST R6: Underground Storage Tanks on Indian Land

The Indian Underground Storage Tank (UST) database provides information about underground storage tanks on Indian land in EPA Region 6 (Louisiana, Arkansas, Oklahoma, New Mexico, Texas and 65 Tribes).

Date of Government Version: 04/01/2018	Source: EPA Region 6
Date Data Arrived at EDR: 05/18/2018	Telephone: 214-665-7591
Date Made Active in Reports: 07/20/2018	Last EDR Contact: 03/07/2019
Number of Days to Update: 63	Next Scheduled EDR Contact: 05/06/2019
	Data Release Frequency: Varies

INDIAN UST R5: Underground Storage Tanks on Indian Land

The Indian Underground Storage Tank (UST) database provides information about underground storage tanks on Indian land in EPA Region 5 (Michigan, Minnesota and Wisconsin and Tribal Nations).

Date of Government Version: 04/12/2018	Source: EPA Region 5
Date Data Arrived at EDR: 05/18/2018	Telephone: 312-886-6136
Date Made Active in Reports: 07/20/2018	Last EDR Contact: 03/07/2019
Number of Days to Update: 63	Next Scheduled EDR Contact: 05/06/2019
	Data Release Frequency: Varies

INDIAN UST R4: Underground Storage Tanks on Indian Land

The Indian Underground Storage Tank (UST) database provides information about underground storage tanks on Indian land in EPA Region 4 (Alabama, Florida, Georgia, Kentucky, Mississippi, North Carolina, South Carolina, Tennessee and Tribal Nations).

Date of Government Version: 05/08/2018	Source: EPA Region 4
Date Data Arrived at EDR: 05/18/2018	Telephone: 404-562-9424
Date Made Active in Reports: 07/20/2018	Last EDR Contact: 03/05/2019
Number of Days to Update: 63	Next Scheduled EDR Contact: 05/06/2019
	Data Release Frequency: Varies

INDIAN UST R1: Underground Storage Tanks on Indian Land

The Indian Underground Storage Tank (UST) database provides information about underground storage tanks on Indian land in EPA Region 1 (Connecticut, Maine, Massachusetts, New Hampshire, Rhode Island, Vermont and ten Tribal Nations).

Date of Government Version: 04/13/2018	Source: EPA, Region 1
Date Data Arrived at EDR: 05/18/2018	Telephone: 617-918-1313
Date Made Active in Reports: 07/20/2018	Last EDR Contact: 03/07/2019
Number of Days to Update: 63	Next Scheduled EDR Contact: 05/06/2019
	Data Release Frequency: Varies

INDIAN UST R9: Underground Storage Tanks on Indian Land

The Indian Underground Storage Tank (UST) database provides information about underground storage tanks on Indian land in EPA Region 9 (Arizona, California, Hawaii, Nevada, the Pacific Islands, and Tribal Nations).

Date of Government Version: 04/10/2018	Source: EPA Region 9
Date Data Arrived at EDR: 05/18/2018	Telephone: 415-972-3368
Date Made Active in Reports: 07/20/2018	Last EDR Contact: 03/07/2019
Number of Days to Update: 63	Next Scheduled EDR Contact: 05/06/2019
	Data Release Frequency: Varies

GOVERNMENT RECORDS SEARCHED / DATA CURRENCY TRACKING

INDIAN UST R10: Underground Storage Tanks on Indian Land

The Indian Underground Storage Tank (UST) database provides information about underground storage tanks on Indian land in EPA Region 10 (Alaska, Idaho, Oregon, Washington, and Tribal Nations).

Date of Government Version: 04/12/2018	Source: EPA Region 10
Date Data Arrived at EDR: 05/18/2018	Telephone: 206-553-2857
Date Made Active in Reports: 07/20/2018	Last EDR Contact: 03/07/2019
Number of Days to Update: 63	Next Scheduled EDR Contact: 05/06/2019
	Data Release Frequency: Varies

State and tribal institutional control / engineering control registries

AUL: Uniform Environmental Covenants

A list of environmental covenants

Date of Government Version: 09/11/2018	Source: Department of Natural Resources
Date Data Arrived at EDR: 11/06/2018	Telephone: 404-657-8600
Date Made Active in Reports: 12/03/2018	Last EDR Contact: 02/08/2019
Number of Days to Update: 27	Next Scheduled EDR Contact: 05/20/2019
	Data Release Frequency: Varies

INST CONTROL: Public Record List

Sites on the Public Record Listing that have institutional controls or limitations on use are sites with Risk Reduction Standards of 3, 4, and 5.

Date of Government Version: 02/19/2019	Source: Department of Natural Resources
Date Data Arrived at EDR: 02/20/2019	Telephone: 404-657-8600
Date Made Active in Reports: 04/03/2019	Last EDR Contact: 02/20/2019
Number of Days to Update: 42	Next Scheduled EDR Contact: 05/20/2019
	Data Release Frequency: Varies

State and tribal voluntary cleanup sites

VCP: Voluntary Cleanup Program site

Georgia's Voluntary Remediation Program Act was created to encourage voluntary investigation and remediation of contaminated properties.

Date of Government Version: 02/02/2019	Source: DNR
Date Data Arrived at EDR: 02/27/2019	Telephone: 404-657-8600
Date Made Active in Reports: 04/04/2019	Last EDR Contact: 02/27/2019
Number of Days to Update: 36	Next Scheduled EDR Contact: 06/10/2019
	Data Release Frequency: Varies

INDIAN VCP R1: Voluntary Cleanup Priority Listing

A listing of voluntary cleanup priority sites located on Indian Land located in Region 1.

Date of Government Version: 07/27/2015	Source: EPA, Region 1
Date Data Arrived at EDR: 09/29/2015	Telephone: 617-918-1102
Date Made Active in Reports: 02/18/2016	Last EDR Contact: 03/25/2019
Number of Days to Update: 142	Next Scheduled EDR Contact: 07/08/2019
	Data Release Frequency: Varies

INDIAN VCP R7: Voluntary Cleanup Priority Listing

A listing of voluntary cleanup priority sites located on Indian Land located in Region 7.

Date of Government Version: 03/20/2008	Source: EPA, Region 7
Date Data Arrived at EDR: 04/22/2008	Telephone: 913-551-7365
Date Made Active in Reports: 05/19/2008	Last EDR Contact: 04/20/2009
Number of Days to Update: 27	Next Scheduled EDR Contact: 07/20/2009
	Data Release Frequency: Varies

GOVERNMENT RECORDS SEARCHED / DATA CURRENCY TRACKING

State and tribal Brownfields sites

BROWNFIELDS: Brownfields Public Record List

The Brownfields Public Record lists properties where response actions under the Georgia Hazardous Site Reuse and Redevelopment Act are planned, ongoing or completed.

Date of Government Version: 02/19/2019	Source: Department of Natural Resources
Date Data Arrived at EDR: 02/20/2019	Telephone: 404-657-8600
Date Made Active in Reports: 04/03/2019	Last EDR Contact: 02/20/2019
Number of Days to Update: 42	Next Scheduled EDR Contact: 05/20/2019
	Data Release Frequency: Varies

ADDITIONAL ENVIRONMENTAL RECORDS

Local Brownfield lists

US BROWNFIELDS: A Listing of Brownfields Sites

Brownfields are real property, the expansion, redevelopment, or reuse of which may be complicated by the presence or potential presence of a hazardous substance, pollutant, or contaminant. Cleaning up and reinvesting in these properties takes development pressures off of undeveloped, open land, and both improves and protects the environment. Assessment, Cleanup and Redevelopment Exchange System (ACRES) stores information reported by EPA Brownfields grant recipients on brownfields properties assessed or cleaned up with grant funding as well as information on Targeted Brownfields Assessments performed by EPA Regions. A listing of ACRES Brownfield sites is obtained from Cleanups in My Community. Cleanups in My Community provides information on Brownfields properties for which information is reported back to EPA, as well as areas served by Brownfields grant programs.

Date of Government Version: 12/17/2018	Source: Environmental Protection Agency
Date Data Arrived at EDR: 12/18/2018	Telephone: 202-566-2777
Date Made Active in Reports: 01/11/2019	Last EDR Contact: 03/19/2019
Number of Days to Update: 24	Next Scheduled EDR Contact: 07/01/2019
	Data Release Frequency: Semi-Annually

Local Lists of Landfill / Solid Waste Disposal Sites

HIST LF: Historical Landfills

Landfills that were closed many years ago.

Date of Government Version: 01/15/2003	Source: Department of Natural Resources
Date Data Arrived at EDR: 01/20/2004	Telephone: 404-362-2696
Date Made Active in Reports: 02/06/2004	Last EDR Contact: 01/20/2004
Number of Days to Update: 17	Next Scheduled EDR Contact: N/A
	Data Release Frequency: Varies

SWRCY: Recycling Center Listing

A listing of recycling facility locations.

Date of Government Version: 02/01/2019	Source: Department of Community Affairs
Date Data Arrived at EDR: 03/28/2019	Telephone: 404-679-1598
Date Made Active in Reports: 04/04/2019	Last EDR Contact: 03/25/2019
Number of Days to Update: 7	Next Scheduled EDR Contact: 07/08/2019
	Data Release Frequency: Varies

INDIAN ODI: Report on the Status of Open Dumps on Indian Lands

Location of open dumps on Indian land.

Date of Government Version: 12/31/1998	Source: Environmental Protection Agency
Date Data Arrived at EDR: 12/03/2007	Telephone: 703-308-8245
Date Made Active in Reports: 01/24/2008	Last EDR Contact: 01/29/2019
Number of Days to Update: 52	Next Scheduled EDR Contact: 05/13/2019
	Data Release Frequency: Varies

GOVERNMENT RECORDS SEARCHED / DATA CURRENCY TRACKING

ODI: Open Dump Inventory

An open dump is defined as a disposal facility that does not comply with one or more of the Part 257 or Part 258 Subtitle D Criteria.

Date of Government Version: 06/30/1985
Date Data Arrived at EDR: 08/09/2004
Date Made Active in Reports: 09/17/2004
Number of Days to Update: 39

Source: Environmental Protection Agency
Telephone: 800-424-9346
Last EDR Contact: 06/09/2004
Next Scheduled EDR Contact: N/A
Data Release Frequency: No Update Planned

DEBRIS REGION 9: Torres Martinez Reservation Illegal Dump Site Locations

A listing of illegal dump sites location on the Torres Martinez Indian Reservation located in eastern Riverside County and northern Imperial County, California.

Date of Government Version: 01/12/2009
Date Data Arrived at EDR: 05/07/2009
Date Made Active in Reports: 09/21/2009
Number of Days to Update: 137

Source: EPA, Region 9
Telephone: 415-947-4219
Last EDR Contact: 01/17/2019
Next Scheduled EDR Contact: 05/06/2019
Data Release Frequency: No Update Planned

IHS OPEN DUMPS: Open Dumps on Indian Land

A listing of all open dumps located on Indian Land in the United States.

Date of Government Version: 04/01/2014
Date Data Arrived at EDR: 08/06/2014
Date Made Active in Reports: 01/29/2015
Number of Days to Update: 176

Source: Department of Health & Human Services, Indian Health Service
Telephone: 301-443-1452
Last EDR Contact: 02/01/2019
Next Scheduled EDR Contact: 05/13/2019
Data Release Frequency: Varies

Local Lists of Hazardous waste / Contaminated Sites

US HIST CDL: National Clandestine Laboratory Register

A listing of clandestine drug lab locations that have been removed from the DEAs National Clandestine Laboratory Register.

Date of Government Version: 09/21/2018
Date Data Arrived at EDR: 09/21/2018
Date Made Active in Reports: 11/09/2018
Number of Days to Update: 49

Source: Drug Enforcement Administration
Telephone: 202-307-1000
Last EDR Contact: 02/21/2019
Next Scheduled EDR Contact: 06/10/2019
Data Release Frequency: No Update Planned

CDL: Clandestine Drug Labs

A listing of clandestine drug lab site locations in the state.

Date of Government Version: 06/02/2016
Date Data Arrived at EDR: 06/13/2016
Date Made Active in Reports: 08/15/2016
Number of Days to Update: 63

Source: Georgia Bureau of Investigation
Telephone: 404-244-2639
Last EDR Contact: 02/11/2019
Next Scheduled EDR Contact: 05/27/2019
Data Release Frequency: Varies

DEL SHWS: Delisted Hazardous Site Inventory Listing

A listing of sites delisted from the Hazardous Site Inventory.

Date of Government Version: 07/01/2018
Date Data Arrived at EDR: 07/06/2018
Date Made Active in Reports: 08/13/2018
Number of Days to Update: 38

Source: Department of Natural Resources
Telephone: 404-657-8636
Last EDR Contact: 03/29/2019
Next Scheduled EDR Contact: 07/08/2019
Data Release Frequency: Annually

GOVERNMENT RECORDS SEARCHED / DATA CURRENCY TRACKING

US CDL: Clandestine Drug Labs

A listing of clandestine drug lab locations. The U.S. Department of Justice ("the Department") provides this web site as a public service. It contains addresses of some locations where law enforcement agencies reported they found chemicals or other items that indicated the presence of either clandestine drug laboratories or dumpsites. In most cases, the source of the entries is not the Department, and the Department has not verified the entry and does not guarantee its accuracy. Members of the public must verify the accuracy of all entries by, for example, contacting local law enforcement and local health departments.

Date of Government Version: 09/21/2018	Source: Drug Enforcement Administration
Date Data Arrived at EDR: 09/21/2018	Telephone: 202-307-1000
Date Made Active in Reports: 11/09/2018	Last EDR Contact: 02/21/2019
Number of Days to Update: 49	Next Scheduled EDR Contact: 06/10/2019
	Data Release Frequency: Quarterly

Local Land Records

LIENS 2: CERCLA Lien Information

A Federal CERCLA ("Superfund") lien can exist by operation of law at any site or property at which EPA has spent Superfund monies. These monies are spent to investigate and address releases and threatened releases of contamination. CERCLIS provides information as to the identity of these sites and properties.

Date of Government Version: 03/11/2019	Source: Environmental Protection Agency
Date Data Arrived at EDR: 03/14/2019	Telephone: 202-564-6023
Date Made Active in Reports: 03/21/2019	Last EDR Contact: 03/14/2019
Number of Days to Update: 7	Next Scheduled EDR Contact: 05/06/2019
	Data Release Frequency: Semi-Annually

Records of Emergency Release Reports

HMIRS: Hazardous Materials Information Reporting System

Hazardous Materials Incident Report System. HMIRS contains hazardous material spill incidents reported to DOT.

Date of Government Version: 02/08/2019	Source: U.S. Department of Transportation
Date Data Arrived at EDR: 02/08/2019	Telephone: 202-366-4555
Date Made Active in Reports: 03/21/2019	Last EDR Contact: 03/26/2019
Number of Days to Update: 41	Next Scheduled EDR Contact: 07/08/2019
	Data Release Frequency: Quarterly

SPILLS: Spills Information

Oil or Hazardous Material Spills or Releases.

Date of Government Version: 12/20/2018	Source: Department of Natural Resources
Date Data Arrived at EDR: 12/26/2018	Telephone: 770-387-4900
Date Made Active in Reports: 02/05/2019	Last EDR Contact: 03/25/2019
Number of Days to Update: 41	Next Scheduled EDR Contact: 07/08/2019
	Data Release Frequency: Quarterly

SPILLS 90: SPILLS90 data from FirstSearch

Spills 90 includes those spill and release records available exclusively from FirstSearch databases. Typically, they may include chemical, oil and/or hazardous substance spills recorded after 1990. Duplicate records that are already included in EDR incident and release records are not included in Spills 90.

Date of Government Version: 10/04/2012	Source: FirstSearch
Date Data Arrived at EDR: 01/03/2013	Telephone: N/A
Date Made Active in Reports: 02/11/2013	Last EDR Contact: 01/03/2013
Number of Days to Update: 39	Next Scheduled EDR Contact: N/A
	Data Release Frequency: No Update Planned

Other Ascertainable Records

GOVERNMENT RECORDS SEARCHED / DATA CURRENCY TRACKING

RCRA NonGen / NLR: RCRA - Non Generators / No Longer Regulated

RCRAInfo is EPA's comprehensive information system, providing access to data supporting the Resource Conservation and Recovery Act (RCRA) of 1976 and the Hazardous and Solid Waste Amendments (HSWA) of 1984. The database includes selective information on sites which generate, transport, store, treat and/or dispose of hazardous waste as defined by the Resource Conservation and Recovery Act (RCRA). Non-Generators do not presently generate hazardous waste.

Date of Government Version: 03/01/2018	Source: Environmental Protection Agency
Date Data Arrived at EDR: 03/28/2018	Telephone: (404) 562-8651
Date Made Active in Reports: 06/22/2018	Last EDR Contact: 03/27/2019
Number of Days to Update: 86	Next Scheduled EDR Contact: 07/08/2019
	Data Release Frequency: Quarterly

FUDS: Formerly Used Defense Sites

The listing includes locations of Formerly Used Defense Sites properties where the US Army Corps of Engineers is actively working or will take necessary cleanup actions.

Date of Government Version: 01/31/2015	Source: U.S. Army Corps of Engineers
Date Data Arrived at EDR: 07/08/2015	Telephone: 202-528-4285
Date Made Active in Reports: 10/13/2015	Last EDR Contact: 04/03/2019
Number of Days to Update: 97	Next Scheduled EDR Contact: 06/03/2019
	Data Release Frequency: Varies

DOD: Department of Defense Sites

This data set consists of federally owned or administered lands, administered by the Department of Defense, that have any area equal to or greater than 640 acres of the United States, Puerto Rico, and the U.S. Virgin Islands.

Date of Government Version: 12/31/2005	Source: USGS
Date Data Arrived at EDR: 11/10/2006	Telephone: 888-275-8747
Date Made Active in Reports: 01/11/2007	Last EDR Contact: 01/11/2019
Number of Days to Update: 62	Next Scheduled EDR Contact: 04/22/2019
	Data Release Frequency: Semi-Annually

FEDLAND: Federal and Indian Lands

Federally and Indian administrated lands of the United States. Lands included are administrated by: Army Corps of Engineers, Bureau of Reclamation, National Wild and Scenic River, National Wildlife Refuge, Public Domain Land, Wilderness, Wilderness Study Area, Wildlife Management Area, Bureau of Indian Affairs, Bureau of Land Management, Department of Justice, Forest Service, Fish and Wildlife Service, National Park Service.

Date of Government Version: 12/31/2005	Source: U.S. Geological Survey
Date Data Arrived at EDR: 02/06/2006	Telephone: 888-275-8747
Date Made Active in Reports: 01/11/2007	Last EDR Contact: 01/11/2019
Number of Days to Update: 339	Next Scheduled EDR Contact: 04/22/2019
	Data Release Frequency: N/A

SCRD DRYCLEANERS: State Coalition for Remediation of Drycleaners Listing

The State Coalition for Remediation of Drycleaners was established in 1998, with support from the U.S. EPA Office of Superfund Remediation and Technology Innovation. It is comprised of representatives of states with established drycleaner remediation programs. Currently the member states are Alabama, Connecticut, Florida, Illinois, Kansas, Minnesota, Missouri, North Carolina, Oregon, South Carolina, Tennessee, Texas, and Wisconsin.

Date of Government Version: 01/01/2017	Source: Environmental Protection Agency
Date Data Arrived at EDR: 02/03/2017	Telephone: 615-532-8599
Date Made Active in Reports: 04/07/2017	Last EDR Contact: 02/15/2019
Number of Days to Update: 63	Next Scheduled EDR Contact: 05/27/2019
	Data Release Frequency: Varies

US FIN ASSUR: Financial Assurance Information

All owners and operators of facilities that treat, store, or dispose of hazardous waste are required to provide proof that they will have sufficient funds to pay for the clean up, closure, and post-closure care of their facilities.

GOVERNMENT RECORDS SEARCHED / DATA CURRENCY TRACKING

Date of Government Version: 01/31/2019
Date Data Arrived at EDR: 02/04/2019
Date Made Active in Reports: 03/08/2019
Number of Days to Update: 32

Source: Environmental Protection Agency
Telephone: 202-566-1917
Last EDR Contact: 03/26/2019
Next Scheduled EDR Contact: 07/08/2019
Data Release Frequency: Quarterly

EPA WATCH LIST: EPA WATCH LIST

EPA maintains a "Watch List" to facilitate dialogue between EPA, state and local environmental agencies on enforcement matters relating to facilities with alleged violations identified as either significant or high priority. Being on the Watch List does not mean that the facility has actually violated the law only that an investigation by EPA or a state or local environmental agency has led those organizations to allege that an unproven violation has in fact occurred. Being on the Watch List does not represent a higher level of concern regarding the alleged violations that were detected, but instead indicates cases requiring additional dialogue between EPA, state and local agencies - primarily because of the length of time the alleged violation has gone unaddressed or unresolved.

Date of Government Version: 08/30/2013
Date Data Arrived at EDR: 03/21/2014
Date Made Active in Reports: 06/17/2014
Number of Days to Update: 88

Source: Environmental Protection Agency
Telephone: 617-520-3000
Last EDR Contact: 02/08/2019
Next Scheduled EDR Contact: 05/20/2019
Data Release Frequency: Quarterly

2020 COR ACTION: 2020 Corrective Action Program List

The EPA has set ambitious goals for the RCRA Corrective Action program by creating the 2020 Corrective Action Universe. This RCRA cleanup baseline includes facilities expected to need corrective action. The 2020 universe contains a wide variety of sites. Some properties are heavily contaminated while others were contaminated but have since been cleaned up. Still others have not been fully investigated yet, and may require little or no remediation. Inclusion in the 2020 Universe does not necessarily imply failure on the part of a facility to meet its RCRA obligations.

Date of Government Version: 09/30/2017
Date Data Arrived at EDR: 05/08/2018
Date Made Active in Reports: 07/20/2018
Number of Days to Update: 73

Source: Environmental Protection Agency
Telephone: 703-308-4044
Last EDR Contact: 02/08/2019
Next Scheduled EDR Contact: 05/20/2019
Data Release Frequency: Varies

TSCA: Toxic Substances Control Act

Toxic Substances Control Act. TSCA identifies manufacturers and importers of chemical substances included on the TSCA Chemical Substance Inventory list. It includes data on the production volume of these substances by plant site.

Date of Government Version: 12/31/2016
Date Data Arrived at EDR: 06/21/2017
Date Made Active in Reports: 01/05/2018
Number of Days to Update: 198

Source: EPA
Telephone: 202-260-5521
Last EDR Contact: 03/22/2019
Next Scheduled EDR Contact: 07/01/2019
Data Release Frequency: Every 4 Years

TRIS: Toxic Chemical Release Inventory System

Toxic Release Inventory System. TRIS identifies facilities which release toxic chemicals to the air, water and land in reportable quantities under SARA Title III Section 313.

Date of Government Version: 12/31/2016
Date Data Arrived at EDR: 01/10/2018
Date Made Active in Reports: 01/12/2018
Number of Days to Update: 2

Source: EPA
Telephone: 202-566-0250
Last EDR Contact: 02/20/2019
Next Scheduled EDR Contact: 06/03/2019
Data Release Frequency: Annually

SSTS: Section 7 Tracking Systems

Section 7 of the Federal Insecticide, Fungicide and Rodenticide Act, as amended (92 Stat. 829) requires all registered pesticide-producing establishments to submit a report to the Environmental Protection Agency by March 1st each year. Each establishment must report the types and amounts of pesticides, active ingredients and devices being produced, and those having been produced and sold or distributed in the past year.

GOVERNMENT RECORDS SEARCHED / DATA CURRENCY TRACKING

Date of Government Version: 12/31/2009
Date Data Arrived at EDR: 12/10/2010
Date Made Active in Reports: 02/25/2011
Number of Days to Update: 77

Source: EPA
Telephone: 202-564-4203
Last EDR Contact: 03/25/2019
Next Scheduled EDR Contact: 05/06/2019
Data Release Frequency: Annually

ROD: Records Of Decision

Record of Decision. ROD documents mandate a permanent remedy at an NPL (Superfund) site containing technical and health information to aid in the cleanup.

Date of Government Version: 03/11/2019
Date Data Arrived at EDR: 03/14/2019
Date Made Active in Reports: 04/01/2019
Number of Days to Update: 18

Source: EPA
Telephone: 703-416-0223
Last EDR Contact: 03/14/2019
Next Scheduled EDR Contact: 06/17/2019
Data Release Frequency: Annually

RMP: Risk Management Plans

When Congress passed the Clean Air Act Amendments of 1990, it required EPA to publish regulations and guidance for chemical accident prevention at facilities using extremely hazardous substances. The Risk Management Program Rule (RMP Rule) was written to implement Section 112(r) of these amendments. The rule, which built upon existing industry codes and standards, requires companies of all sizes that use certain flammable and toxic substances to develop a Risk Management Program, which includes a(n): Hazard assessment that details the potential effects of an accidental release, an accident history of the last five years, and an evaluation of worst-case and alternative accidental releases; Prevention program that includes safety precautions and maintenance, monitoring, and employee training measures; and Emergency response program that spells out emergency health care, employee training measures and procedures for informing the public and response agencies (e.g the fire department) should an accident occur.

Date of Government Version: 02/01/2019
Date Data Arrived at EDR: 02/14/2019
Date Made Active in Reports: 03/21/2019
Number of Days to Update: 35

Source: Environmental Protection Agency
Telephone: 202-564-8600
Last EDR Contact: 01/22/2019
Next Scheduled EDR Contact: 05/06/2019
Data Release Frequency: Varies

RAATS: RCRA Administrative Action Tracking System

RCRA Administration Action Tracking System. RAATS contains records based on enforcement actions issued under RCRA pertaining to major violators and includes administrative and civil actions brought by the EPA. For administration actions after September 30, 1995, data entry in the RAATS database was discontinued. EPA will retain a copy of the database for historical records. It was necessary to terminate RAATS because a decrease in agency resources made it impossible to continue to update the information contained in the database.

Date of Government Version: 04/17/1995
Date Data Arrived at EDR: 07/03/1995
Date Made Active in Reports: 08/07/1995
Number of Days to Update: 35

Source: EPA
Telephone: 202-564-4104
Last EDR Contact: 06/02/2008
Next Scheduled EDR Contact: 09/01/2008
Data Release Frequency: No Update Planned

PRP: Potentially Responsible Parties

A listing of verified Potentially Responsible Parties

Date of Government Version: 08/13/2018
Date Data Arrived at EDR: 10/04/2018
Date Made Active in Reports: 11/09/2018
Number of Days to Update: 36

Source: EPA
Telephone: 202-564-6023
Last EDR Contact: 03/14/2019
Next Scheduled EDR Contact: 05/20/2019
Data Release Frequency: Quarterly

PADS: PCB Activity Database System

PCB Activity Database. PADS Identifies generators, transporters, commercial storers and/or brokers and disposers of PCB's who are required to notify the EPA of such activities.

GOVERNMENT RECORDS SEARCHED / DATA CURRENCY TRACKING

Date of Government Version: 09/14/2018
Date Data Arrived at EDR: 10/11/2018
Date Made Active in Reports: 12/07/2018
Number of Days to Update: 57

Source: EPA
Telephone: 202-566-0500
Last EDR Contact: 01/11/2019
Next Scheduled EDR Contact: 04/22/2019
Data Release Frequency: Annually

ICIS: Integrated Compliance Information System

The Integrated Compliance Information System (ICIS) supports the information needs of the national enforcement and compliance program as well as the unique needs of the National Pollutant Discharge Elimination System (NPDES) program.

Date of Government Version: 11/18/2016
Date Data Arrived at EDR: 11/23/2016
Date Made Active in Reports: 02/10/2017
Number of Days to Update: 79

Source: Environmental Protection Agency
Telephone: 202-564-2501
Last EDR Contact: 01/07/2019
Next Scheduled EDR Contact: 04/22/2019
Data Release Frequency: Quarterly

FTTS: FIFRA/ TSCA Tracking System - FIFRA (Federal Insecticide, Fungicide, & Rodenticide Act)/TSCA (Toxic Substances Control Act)
FTTS tracks administrative cases and pesticide enforcement actions and compliance activities related to FIFRA, TSCA and EPCRA (Emergency Planning and Community Right-to-Know Act). To maintain currency, EDR contacts the Agency on a quarterly basis.

Date of Government Version: 04/09/2009
Date Data Arrived at EDR: 04/16/2009
Date Made Active in Reports: 05/11/2009
Number of Days to Update: 25

Source: EPA/Office of Prevention, Pesticides and Toxic Substances
Telephone: 202-566-1667
Last EDR Contact: 08/18/2017
Next Scheduled EDR Contact: 12/04/2017
Data Release Frequency: Quarterly

FTTS INSP: FIFRA/ TSCA Tracking System - FIFRA (Federal Insecticide, Fungicide, & Rodenticide Act)/TSCA (Toxic Substances Control Act)
A listing of FIFRA/TSCA Tracking System (FTTS) inspections and enforcements.

Date of Government Version: 04/09/2009
Date Data Arrived at EDR: 04/16/2009
Date Made Active in Reports: 05/11/2009
Number of Days to Update: 25

Source: EPA
Telephone: 202-566-1667
Last EDR Contact: 08/18/2017
Next Scheduled EDR Contact: 12/04/2017
Data Release Frequency: Quarterly

MLTS: Material Licensing Tracking System

MLTS is maintained by the Nuclear Regulatory Commission and contains a list of approximately 8,100 sites which possess or use radioactive materials and which are subject to NRC licensing requirements. To maintain currency, EDR contacts the Agency on a quarterly basis.

Date of Government Version: 08/30/2016
Date Data Arrived at EDR: 09/08/2016
Date Made Active in Reports: 10/21/2016
Number of Days to Update: 43

Source: Nuclear Regulatory Commission
Telephone: 301-415-7169
Last EDR Contact: 01/22/2019
Next Scheduled EDR Contact: 05/06/2019
Data Release Frequency: Quarterly

COAL ASH DOE: Steam-Electric Plant Operation Data

A listing of power plants that store ash in surface ponds.

Date of Government Version: 12/31/2005
Date Data Arrived at EDR: 08/07/2009
Date Made Active in Reports: 10/22/2009
Number of Days to Update: 76

Source: Department of Energy
Telephone: 202-586-8719
Last EDR Contact: 03/07/2019
Next Scheduled EDR Contact: 06/17/2019
Data Release Frequency: Varies

COAL ASH EPA: Coal Combustion Residues Surface Impoundments List

A listing of coal combustion residues surface impoundments with high hazard potential ratings.

GOVERNMENT RECORDS SEARCHED / DATA CURRENCY TRACKING

Date of Government Version: 07/01/2014
Date Data Arrived at EDR: 09/10/2014
Date Made Active in Reports: 10/20/2014
Number of Days to Update: 40

Source: Environmental Protection Agency
Telephone: N/A
Last EDR Contact: 03/05/2019
Next Scheduled EDR Contact: 06/17/2019
Data Release Frequency: Varies

PCB TRANSFORMER: PCB Transformer Registration Database

The database of PCB transformer registrations that includes all PCB registration submittals.

Date of Government Version: 05/24/2017
Date Data Arrived at EDR: 11/30/2017
Date Made Active in Reports: 12/15/2017
Number of Days to Update: 15

Source: Environmental Protection Agency
Telephone: 202-566-0517
Last EDR Contact: 01/25/2019
Next Scheduled EDR Contact: 05/06/2019
Data Release Frequency: Varies

RADINFO: Radiation Information Database

The Radiation Information Database (RADINFO) contains information about facilities that are regulated by U.S. Environmental Protection Agency (EPA) regulations for radiation and radioactivity.

Date of Government Version: 01/02/2019
Date Data Arrived at EDR: 01/03/2019
Date Made Active in Reports: 03/15/2019
Number of Days to Update: 71

Source: Environmental Protection Agency
Telephone: 202-343-9775
Last EDR Contact: 04/02/2019
Next Scheduled EDR Contact: 07/15/2019
Data Release Frequency: Quarterly

HIST FTTS: FIFRA/TSCA Tracking System Administrative Case Listing

A complete administrative case listing from the FIFRA/TSCA Tracking System (FTTS) for all ten EPA regions. The information was obtained from the National Compliance Database (NCDB). NCDB supports the implementation of FIFRA (Federal Insecticide, Fungicide, and Rodenticide Act) and TSCA (Toxic Substances Control Act). Some EPA regions are now closing out records. Because of that, and the fact that some EPA regions are not providing EPA Headquarters with updated records, it was decided to create a HIST FTTS database. It included records that may not be included in the newer FTTS database updates. This database is no longer updated.

Date of Government Version: 10/19/2006
Date Data Arrived at EDR: 03/01/2007
Date Made Active in Reports: 04/10/2007
Number of Days to Update: 40

Source: Environmental Protection Agency
Telephone: 202-564-2501
Last EDR Contact: 12/17/2007
Next Scheduled EDR Contact: 03/17/2008
Data Release Frequency: No Update Planned

HIST FTTS INSP: FIFRA/TSCA Tracking System Inspection & Enforcement Case Listing

A complete inspection and enforcement case listing from the FIFRA/TSCA Tracking System (FTTS) for all ten EPA regions. The information was obtained from the National Compliance Database (NCDB). NCDB supports the implementation of FIFRA (Federal Insecticide, Fungicide, and Rodenticide Act) and TSCA (Toxic Substances Control Act). Some EPA regions are now closing out records. Because of that, and the fact that some EPA regions are not providing EPA Headquarters with updated records, it was decided to create a HIST FTTS database. It included records that may not be included in the newer FTTS database updates. This database is no longer updated.

Date of Government Version: 10/19/2006
Date Data Arrived at EDR: 03/01/2007
Date Made Active in Reports: 04/10/2007
Number of Days to Update: 40

Source: Environmental Protection Agency
Telephone: 202-564-2501
Last EDR Contact: 12/17/2008
Next Scheduled EDR Contact: 03/17/2008
Data Release Frequency: No Update Planned

DOT OPS: Incident and Accident Data

Department of Transportation, Office of Pipeline Safety Incident and Accident data.

Date of Government Version: 12/03/2018
Date Data Arrived at EDR: 01/29/2019
Date Made Active in Reports: 03/21/2019
Number of Days to Update: 51

Source: Department of Transportation, Office of Pipeline Safety
Telephone: 202-366-4595
Last EDR Contact: 01/29/2019
Next Scheduled EDR Contact: 05/11/2019
Data Release Frequency: Quarterly

GOVERNMENT RECORDS SEARCHED / DATA CURRENCY TRACKING

CONSENT: Superfund (CERCLA) Consent Decrees

Major legal settlements that establish responsibility and standards for cleanup at NPL (Superfund) sites. Released periodically by United States District Courts after settlement by parties to litigation matters.

Date of Government Version: 12/31/2018	Source: Department of Justice, Consent Decree Library
Date Data Arrived at EDR: 02/11/2019	Telephone: Varies
Date Made Active in Reports: 03/21/2019	Last EDR Contact: 01/07/2019
Number of Days to Update: 38	Next Scheduled EDR Contact: 04/22/2019
	Data Release Frequency: Varies

BRS: Biennial Reporting System

The Biennial Reporting System is a national system administered by the EPA that collects data on the generation and management of hazardous waste. BRS captures detailed data from two groups: Large Quantity Generators (LQG) and Treatment, Storage, and Disposal Facilities.

Date of Government Version: 12/31/2015	Source: EPA/NTIS
Date Data Arrived at EDR: 02/22/2017	Telephone: 800-424-9346
Date Made Active in Reports: 09/28/2017	Last EDR Contact: 02/13/2019
Number of Days to Update: 218	Next Scheduled EDR Contact: 06/03/2019
	Data Release Frequency: Biennially

INDIAN RESERV: Indian Reservations

This map layer portrays Indian administered lands of the United States that have any area equal to or greater than 640 acres.

Date of Government Version: 12/31/2014	Source: USGS
Date Data Arrived at EDR: 07/14/2015	Telephone: 202-208-3710
Date Made Active in Reports: 01/10/2017	Last EDR Contact: 01/07/2019
Number of Days to Update: 546	Next Scheduled EDR Contact: 04/22/2019
	Data Release Frequency: Semi-Annually

FUSRAP: Formerly Utilized Sites Remedial Action Program

DOE established the Formerly Utilized Sites Remedial Action Program (FUSRAP) in 1974 to remediate sites where radioactive contamination remained from Manhattan Project and early U.S. Atomic Energy Commission (AEC) operations.

Date of Government Version: 08/08/2017	Source: Department of Energy
Date Data Arrived at EDR: 09/11/2018	Telephone: 202-586-3559
Date Made Active in Reports: 09/14/2018	Last EDR Contact: 01/31/2019
Number of Days to Update: 3	Next Scheduled EDR Contact: 05/20/2019
	Data Release Frequency: Varies

UMTRA: Uranium Mill Tailings Sites

Uranium ore was mined by private companies for federal government use in national defense programs. When the mills shut down, large piles of the sand-like material (mill tailings) remain after uranium has been extracted from the ore. Levels of human exposure to radioactive materials from the piles are low; however, in some cases tailings were used as construction materials before the potential health hazards of the tailings were recognized.

Date of Government Version: 06/23/2017	Source: Department of Energy
Date Data Arrived at EDR: 10/11/2017	Telephone: 505-845-0011
Date Made Active in Reports: 11/03/2017	Last EDR Contact: 02/22/2019
Number of Days to Update: 23	Next Scheduled EDR Contact: 06/03/2019
	Data Release Frequency: Varies

LEAD SMELTER 1: Lead Smelter Sites

A listing of former lead smelter site locations.

Date of Government Version: 03/11/2019	Source: Environmental Protection Agency
Date Data Arrived at EDR: 03/14/2019	Telephone: 703-603-8787
Date Made Active in Reports: 03/21/2019	Last EDR Contact: 03/14/2019
Number of Days to Update: 7	Next Scheduled EDR Contact: 04/15/2019
	Data Release Frequency: Varies

GOVERNMENT RECORDS SEARCHED / DATA CURRENCY TRACKING

LEAD SMELTER 2: Lead Smelter Sites

A list of several hundred sites in the U.S. where secondary lead smelting was done from 1931 and 1964. These sites may pose a threat to public health through ingestion or inhalation of contaminated soil or dust

Date of Government Version: 04/05/2001	Source: American Journal of Public Health
Date Data Arrived at EDR: 10/27/2010	Telephone: 703-305-6451
Date Made Active in Reports: 12/02/2010	Last EDR Contact: 12/02/2009
Number of Days to Update: 36	Next Scheduled EDR Contact: N/A
	Data Release Frequency: No Update Planned

US AIRS (AFS): Aerometric Information Retrieval System Facility Subsystem (AFS)

The database is a sub-system of Aerometric Information Retrieval System (AIRS). AFS contains compliance data on air pollution point sources regulated by the U.S. EPA and/or state and local air regulatory agencies. This information comes from source reports by various stationary sources of air pollution, such as electric power plants, steel mills, factories, and universities, and provides information about the air pollutants they produce. Action, air program, air program pollutant, and general level plant data. It is used to track emissions and compliance data from industrial plants.

Date of Government Version: 10/12/2016	Source: EPA
Date Data Arrived at EDR: 10/26/2016	Telephone: 202-564-2496
Date Made Active in Reports: 02/03/2017	Last EDR Contact: 09/26/2017
Number of Days to Update: 100	Next Scheduled EDR Contact: 01/08/2018
	Data Release Frequency: Annually

US AIRS MINOR: Air Facility System Data

A listing of minor source facilities.

Date of Government Version: 10/12/2016	Source: EPA
Date Data Arrived at EDR: 10/26/2016	Telephone: 202-564-2496
Date Made Active in Reports: 02/03/2017	Last EDR Contact: 09/26/2017
Number of Days to Update: 100	Next Scheduled EDR Contact: 01/08/2018
	Data Release Frequency: Annually

US MINES: Mines Master Index File

Contains all mine identification numbers issued for mines active or opened since 1971. The data also includes violation information.

Date of Government Version: 11/27/2018	Source: Department of Labor, Mine Safety and Health Administration
Date Data Arrived at EDR: 02/27/2019	Telephone: 303-231-5959
Date Made Active in Reports: 04/01/2019	Last EDR Contact: 02/27/2019
Number of Days to Update: 33	Next Scheduled EDR Contact: 06/10/2019
	Data Release Frequency: Semi-Annually

US MINES 2: Ferrous and Nonferrous Metal Mines Database Listing

This map layer includes ferrous (ferrous metal mines are facilities that extract ferrous metals, such as iron ore or molybdenum) and nonferrous (Nonferrous metal mines are facilities that extract nonferrous metals, such as gold, silver, copper, zinc, and lead) metal mines in the United States.

Date of Government Version: 12/05/2005	Source: USGS
Date Data Arrived at EDR: 02/29/2008	Telephone: 703-648-7709
Date Made Active in Reports: 04/18/2008	Last EDR Contact: 03/01/2019
Number of Days to Update: 49	Next Scheduled EDR Contact: 06/10/2019
	Data Release Frequency: Varies

US MINES 3: Active Mines & Mineral Plants Database Listing

Active Mines and Mineral Processing Plant operations for commodities monitored by the Minerals Information Team of the USGS.

Date of Government Version: 04/14/2011	Source: USGS
Date Data Arrived at EDR: 06/08/2011	Telephone: 703-648-7709
Date Made Active in Reports: 09/13/2011	Last EDR Contact: 03/01/2019
Number of Days to Update: 97	Next Scheduled EDR Contact: 06/10/2019
	Data Release Frequency: Varies

GOVERNMENT RECORDS SEARCHED / DATA CURRENCY TRACKING

ABANDONED MINES: Abandoned Mines

An inventory of land and water impacted by past mining (primarily coal mining) is maintained by OSMRE to provide information needed to implement the Surface Mining Control and Reclamation Act of 1977 (SMCRA). The inventory contains information on the location, type, and extent of AML impacts, as well as, information on the cost associated with the reclamation of those problems. The inventory is based upon field surveys by State, Tribal, and OSMRE program officials. It is dynamic to the extent that it is modified as new problems are identified and existing problems are reclaimed.

Date of Government Version: 09/10/2018	Source: Department of Interior
Date Data Arrived at EDR: 09/11/2018	Telephone: 202-208-2609
Date Made Active in Reports: 09/14/2018	Last EDR Contact: 03/21/2019
Number of Days to Update: 3	Next Scheduled EDR Contact: 06/24/2019
	Data Release Frequency: Quarterly

FINDS: Facility Index System/Facility Registry System

Facility Index System. FINDS contains both facility information and 'pointers' to other sources that contain more detail. EDR includes the following FINDS databases in this report: PCS (Permit Compliance System), AIRS (Aerometric Information Retrieval System), DOCKET (Enforcement Docket used to manage and track information on civil judicial enforcement cases for all environmental statutes), FURS (Federal Underground Injection Control), C-DOCKET (Criminal Docket System used to track criminal enforcement actions for all environmental statutes), FFIS (Federal Facilities Information System), STATE (State Environmental Laws and Statutes), and PADS (PCB Activity Data System).

Date of Government Version: 02/15/2019	Source: EPA
Date Data Arrived at EDR: 03/05/2019	Telephone: (404) 562-9900
Date Made Active in Reports: 03/15/2019	Last EDR Contact: 03/05/2019
Number of Days to Update: 10	Next Scheduled EDR Contact: 06/17/2019
	Data Release Frequency: Quarterly

ECHO: Enforcement & Compliance History Information

ECHO provides integrated compliance and enforcement information for about 800,000 regulated facilities nationwide.

Date of Government Version: 03/03/2019	Source: Environmental Protection Agency
Date Data Arrived at EDR: 03/05/2019	Telephone: 202-564-2280
Date Made Active in Reports: 04/01/2019	Last EDR Contact: 03/05/2019
Number of Days to Update: 27	Next Scheduled EDR Contact: 06/17/2019
	Data Release Frequency: Quarterly

DOCKET HWC: Hazardous Waste Compliance Docket Listing

A complete list of the Federal Agency Hazardous Waste Compliance Docket Facilities.

Date of Government Version: 05/31/2018	Source: Environmental Protection Agency
Date Data Arrived at EDR: 07/26/2018	Telephone: 202-564-0527
Date Made Active in Reports: 10/05/2018	Last EDR Contact: 03/01/2019
Number of Days to Update: 71	Next Scheduled EDR Contact: 06/10/2019
	Data Release Frequency: Varies

UXO: Unexploded Ordnance Sites

A listing of unexploded ordnance site locations

Date of Government Version: 12/31/2017	Source: Department of Defense
Date Data Arrived at EDR: 01/17/2019	Telephone: 703-704-1564
Date Made Active in Reports: 04/01/2019	Last EDR Contact: 01/14/2019
Number of Days to Update: 74	Next Scheduled EDR Contact: 04/29/2019
	Data Release Frequency: Varies

FUELS PROGRAM: EPA Fuels Program Registered Listing

This listing includes facilities that are registered under the Part 80 (Code of Federal Regulations) EPA Fuels Programs. All companies now are required to submit new and updated registrations.

GOVERNMENT RECORDS SEARCHED / DATA CURRENCY TRACKING

Date of Government Version: 02/19/2019
Date Data Arrived at EDR: 02/21/2019
Date Made Active in Reports: 04/01/2019
Number of Days to Update: 39

Source: EPA
Telephone: 800-385-6164
Last EDR Contact: 02/21/2019
Next Scheduled EDR Contact: 06/03/2019
Data Release Frequency: Quarterly

AIRS: Permitted Facility & Emissions Listing

A listing of permitted Air facilities and emissions data.

Date of Government Version: 02/14/2019
Date Data Arrived at EDR: 02/19/2019
Date Made Active in Reports: 04/03/2019
Number of Days to Update: 43

Source: Department of Natural Resources
Telephone: 404-363-7000
Last EDR Contact: 02/13/2019
Next Scheduled EDR Contact: 06/03/2019
Data Release Frequency: Varies

COAL ASH: Coal Ash Disposal Site Listing

A listing of coal ash landfills.

Date of Government Version: 08/01/2014
Date Data Arrived at EDR: 08/05/2014
Date Made Active in Reports: 09/02/2014
Number of Days to Update: 28

Source: Department of Natural Resources
Telephone: 404-362-2537
Last EDR Contact: 02/11/2019
Next Scheduled EDR Contact: 05/11/2019
Data Release Frequency: Varies

DRYCLEANERS: Drycleaner Database

A list of drycleaners in the state. The listing includes drycleaner facilities, that use perchloroethylene, that responded to the Notification of Compliance Status forms. It also includes those businesses that are pick-up stores only and do not conduct dry cleaning on site.

Date of Government Version: 12/22/2014
Date Data Arrived at EDR: 12/23/2014
Date Made Active in Reports: 01/27/2015
Number of Days to Update: 35

Source: Department of Natural Resources
Telephone: 404-363-7000
Last EDR Contact: 01/31/2019
Next Scheduled EDR Contact: 05/20/2019
Data Release Frequency: Varies

Financial Assurance 1: Financial Assurance Information Listing

A listing of financial assurance information for underground storage tank facilities.

Date of Government Version: 01/14/2019
Date Data Arrived at EDR: 02/28/2019
Date Made Active in Reports: 03/06/2019
Number of Days to Update: 6

Source: Department of Natural Resources
Telephone: 404-362-4892
Last EDR Contact: 03/15/2019
Next Scheduled EDR Contact: 06/24/2019
Data Release Frequency: Varies

Financial Assurance 2: Financial Assurance Information Listing

Financial assurance information listing for solid waste facilities.

Date of Government Version: 03/25/2019
Date Data Arrived at EDR: 03/26/2019
Date Made Active in Reports: 04/03/2019
Number of Days to Update: 8

Source: Department of Natural Resources
Telephone: 404-362-2537
Last EDR Contact: 03/25/2019
Next Scheduled EDR Contact: 06/24/2019
Data Release Frequency: Varies

NPDES: NPDES Wastewater Permit List

A listing of NPDES wastewater permits issued by the Watershed Protection Branch.

Date of Government Version: 01/31/2019
Date Data Arrived at EDR: 02/05/2019
Date Made Active in Reports: 04/04/2019
Number of Days to Update: 58

Source: Department of Natural Resources
Telephone: 404-362-2680
Last EDR Contact: 02/05/2019
Next Scheduled EDR Contact: 05/20/2019
Data Release Frequency: Varies

GOVERNMENT RECORDS SEARCHED / DATA CURRENCY TRACKING

TIER 2: Tier 2 Data Listing

A listing of facilities which store or manufacture hazardous materials and submit a chemical inventory report.

Date of Government Version: 12/31/2017	Source: Department of Natural Resources
Date Data Arrived at EDR: 11/21/2018	Telephone: 404-656-4852
Date Made Active in Reports: 12/03/2018	Last EDR Contact: 02/22/2019
Number of Days to Update: 12	Next Scheduled EDR Contact: 06/10/2019
	Data Release Frequency: Annually

UIC: Underground Injection Control

Underground injection control

Date of Government Version: 09/13/2018	Source: Department of Natural Resources
Date Data Arrived at EDR: 09/14/2018	Telephone: 404-463-2382
Date Made Active in Reports: 11/01/2018	Last EDR Contact: 03/11/2019
Number of Days to Update: 48	Next Scheduled EDR Contact: 06/24/2019
	Data Release Frequency: Varies

EDR HIGH RISK HISTORICAL RECORDS

EDR Exclusive Records

EDR MGP: EDR Proprietary Manufactured Gas Plants

The EDR Proprietary Manufactured Gas Plant Database includes records of coal gas plants (manufactured gas plants) compiled by EDR's researchers. Manufactured gas sites were used in the United States from the 1800's to 1950's to produce a gas that could be distributed and used as fuel. These plants used whale oil, rosin, coal, or a mixture of coal, oil, and water that also produced a significant amount of waste. Many of the byproducts of the gas production, such as coal tar (oily waste containing volatile and non-volatile chemicals), sludges, oils and other compounds are potentially hazardous to human health and the environment. The byproduct from this process was frequently disposed of directly at the plant site and can remain or spread slowly, serving as a continuous source of soil and groundwater contamination.

Date of Government Version: N/A	Source: EDR, Inc.
Date Data Arrived at EDR: N/A	Telephone: N/A
Date Made Active in Reports: N/A	Last EDR Contact: N/A
Number of Days to Update: N/A	Next Scheduled EDR Contact: N/A
	Data Release Frequency: No Update Planned

EDR Hist Auto: EDR Exclusive Historical Auto Stations

EDR has searched selected national collections of business directories and has collected listings of potential gas station/filling station/service station sites that were available to EDR researchers. EDR's review was limited to those categories of sources that might, in EDR's opinion, include gas station/filling station/service station establishments. The categories reviewed included, but were not limited to gas, gas station, gasoline station, filling station, auto, automobile repair, auto service station, service station, etc. This database falls within a category of information EDR classifies as "High Risk Historical Records", or HRHR. EDR's HRHR effort presents unique and sometimes proprietary data about past sites and operations that typically create environmental concerns, but may not show up in current government records searches.

Date of Government Version: N/A	Source: EDR, Inc.
Date Data Arrived at EDR: N/A	Telephone: N/A
Date Made Active in Reports: N/A	Last EDR Contact: N/A
Number of Days to Update: N/A	Next Scheduled EDR Contact: N/A
	Data Release Frequency: Varies

EDR Hist Cleaner: EDR Exclusive Historical Cleaners

EDR has searched selected national collections of business directories and has collected listings of potential dry cleaner sites that were available to EDR researchers. EDR's review was limited to those categories of sources that might, in EDR's opinion, include dry cleaning establishments. The categories reviewed included, but were not limited to dry cleaners, cleaners, laundry, laundromat, cleaning/laundry, wash & dry etc. This database falls within a category of information EDR classifies as "High Risk Historical Records", or HRHR. EDR's HRHR effort presents unique and sometimes proprietary data about past sites and operations that typically create environmental concerns, but may not show up in current government records searches.

GOVERNMENT RECORDS SEARCHED / DATA CURRENCY TRACKING

Date of Government Version: N/A
Date Data Arrived at EDR: N/A
Date Made Active in Reports: N/A
Number of Days to Update: N/A

Source: EDR, Inc.
Telephone: N/A
Last EDR Contact: N/A
Next Scheduled EDR Contact: N/A
Data Release Frequency: Varies

EDR RECOVERED GOVERNMENT ARCHIVES

Exclusive Recovered Govt. Archives

RGA HWS: Recovered Government Archive State Hazardous Waste Facilities List

The EDR Recovered Government Archive State Hazardous Waste database provides a list of SHWS incidents derived from historical databases and includes many records that no longer appear in current government lists. Compiled from Records formerly available from the Department of Environmental Protection in Georgia.

Date of Government Version: N/A
Date Data Arrived at EDR: 07/01/2013
Date Made Active in Reports: 12/24/2013
Number of Days to Update: 176

Source: Department of Environmental Protection
Telephone: N/A
Last EDR Contact: 06/01/2012
Next Scheduled EDR Contact: N/A
Data Release Frequency: Varies

RGA LF: Recovered Government Archive Solid Waste Facilities List

The EDR Recovered Government Archive Landfill database provides a list of landfills derived from historical databases and includes many records that no longer appear in current government lists. Compiled from Records formerly available from the Department of Natural Resources in Georgia.

Date of Government Version: N/A
Date Data Arrived at EDR: 07/01/2013
Date Made Active in Reports: 01/13/2014
Number of Days to Update: 196

Source: Department of Natural Resources
Telephone: N/A
Last EDR Contact: 06/01/2012
Next Scheduled EDR Contact: N/A
Data Release Frequency: Varies

RGA LUST: Recovered Government Archive Leaking Underground Storage Tank

The EDR Recovered Government Archive Leaking Underground Storage Tank database provides a list of LUST incidents derived from historical databases and includes many records that no longer appear in current government lists. Compiled from Records formerly available from the Environmental Protection Division in Georgia.

Date of Government Version: N/A
Date Data Arrived at EDR: 07/01/2013
Date Made Active in Reports: 12/24/2013
Number of Days to Update: 176

Source: Environmental Protection Division
Telephone: N/A
Last EDR Contact: 06/01/2012
Next Scheduled EDR Contact: N/A
Data Release Frequency: Varies

OTHER DATABASE(S)

Depending on the geographic area covered by this report, the data provided in these specialty databases may or may not be complete. For example, the existence of wetlands information data in a specific report does not mean that all wetlands in the area covered by the report are included. Moreover, the absence of any reported wetlands information does not necessarily mean that wetlands do not exist in the area covered by the report.

CT MANIFEST: Hazardous Waste Manifest Data

Facility and manifest data. Manifest is a document that lists and tracks hazardous waste from the generator through transporters to a tsd facility.

Date of Government Version: 02/11/2019
Date Data Arrived at EDR: 02/12/2019
Date Made Active in Reports: 03/04/2019
Number of Days to Update: 20

Source: Department of Energy & Environmental Protection
Telephone: 860-424-3375
Last EDR Contact: 02/12/2019
Next Scheduled EDR Contact: 05/27/2019
Data Release Frequency: No Update Planned

GOVERNMENT RECORDS SEARCHED / DATA CURRENCY TRACKING

NJ MANIFEST: Manifest Information

Hazardous waste manifest information.

Date of Government Version: 12/31/2017
Date Data Arrived at EDR: 07/13/2018
Date Made Active in Reports: 08/01/2018
Number of Days to Update: 19

Source: Department of Environmental Protection
Telephone: N/A
Last EDR Contact: 01/07/2019
Next Scheduled EDR Contact: 04/22/2019
Data Release Frequency: Annually

NY MANIFEST: Facility and Manifest Data

Manifest is a document that lists and tracks hazardous waste from the generator through transporters to a TSD facility.

Date of Government Version: 01/01/2019
Date Data Arrived at EDR: 01/30/2019
Date Made Active in Reports: 02/14/2019
Number of Days to Update: 15

Source: Department of Environmental Conservation
Telephone: 518-402-8651
Last EDR Contact: 01/30/2019
Next Scheduled EDR Contact: 05/11/2019
Data Release Frequency: Quarterly

PA MANIFEST: Manifest Information

Hazardous waste manifest information.

Date of Government Version: 12/31/2017
Date Data Arrived at EDR: 10/23/2018
Date Made Active in Reports: 11/27/2018
Number of Days to Update: 35

Source: Department of Environmental Protection
Telephone: 717-783-8990
Last EDR Contact: 01/11/2019
Next Scheduled EDR Contact: 04/29/2019
Data Release Frequency: Annually

RI MANIFEST: Manifest information

Hazardous waste manifest information

Date of Government Version: 12/31/2017
Date Data Arrived at EDR: 02/23/2018
Date Made Active in Reports: 04/09/2018
Number of Days to Update: 45

Source: Department of Environmental Management
Telephone: 401-222-2797
Last EDR Contact: 02/19/2019
Next Scheduled EDR Contact: 06/03/2019
Data Release Frequency: Annually

WI MANIFEST: Manifest Information

Hazardous waste manifest information.

Date of Government Version: 12/31/2017
Date Data Arrived at EDR: 06/15/2018
Date Made Active in Reports: 07/09/2018
Number of Days to Update: 24

Source: Department of Natural Resources
Telephone: N/A
Last EDR Contact: 03/11/2019
Next Scheduled EDR Contact: 06/24/2019
Data Release Frequency: Annually

Oil/Gas Pipelines

Source: PennWell Corporation

Petroleum Bundle (Crude Oil, Refined Products, Petrochemicals, Gas Liquids (LPG/NGL), and Specialty Gases (Miscellaneous)) N = Natural Gas Bundle (Natural Gas, Gas Liquids (LPG/NGL), and Specialty Gases (Miscellaneous)). This map includes information copyrighted by PennWell Corporation. This information is provided on a best effort basis and PennWell Corporation does not guarantee its accuracy nor warrant its fitness for any particular purpose. Such information has been reprinted with the permission of PennWell.

Electric Power Transmission Line Data

Source: PennWell Corporation

This map includes information copyrighted by PennWell Corporation. This information is provided on a best effort basis and PennWell Corporation does not guarantee its accuracy nor warrant its fitness for any particular purpose. Such information has been reprinted with the permission of PennWell.

Sensitive Receptors: There are individuals deemed sensitive receptors due to their fragile immune systems and special sensitivity to environmental discharges. These sensitive receptors typically include the elderly, the sick, and children. While the location of all sensitive receptors cannot be determined, EDR indicates those buildings and facilities - schools, daycares, hospitals, medical centers, and nursing homes - where individuals who are sensitive receptors are likely to be located.

GOVERNMENT RECORDS SEARCHED / DATA CURRENCY TRACKING

AHA Hospitals:

Source: American Hospital Association, Inc.

Telephone: 312-280-5991

The database includes a listing of hospitals based on the American Hospital Association's annual survey of hospitals.

Medical Centers: Provider of Services Listing

Source: Centers for Medicare & Medicaid Services

Telephone: 410-786-3000

A listing of hospitals with Medicare provider number, produced by Centers of Medicare & Medicaid Services, a federal agency within the U.S. Department of Health and Human Services.

Nursing Homes

Source: National Institutes of Health

Telephone: 301-594-6248

Information on Medicare and Medicaid certified nursing homes in the United States.

Public Schools

Source: National Center for Education Statistics

Telephone: 202-502-7300

The National Center for Education Statistics' primary database on elementary and secondary public education in the United States. It is a comprehensive, annual, national statistical database of all public elementary and secondary schools and school districts, which contains data that are comparable across all states.

Private Schools

Source: National Center for Education Statistics

Telephone: 202-502-7300

The National Center for Education Statistics' primary database on private school locations in the United States.

Daycare Centers: Child Care Centers

Source: Department of Human Resources

Telephone: 404-651-5562

Flood Zone Data: This data was obtained from the Federal Emergency Management Agency (FEMA). It depicts 100-year and 500-year flood zones as defined by FEMA. It includes the National Flood Hazard Layer (NFHL) which incorporates Flood Insurance Rate Map (FIRM) data and Q3 data from FEMA in areas not covered by NFHL.

Source: FEMA

Telephone: 877-336-2627

Date of Government Version: 2003, 2015

NWI: National Wetlands Inventory. This data, available in select counties across the country, was obtained by EDR in 2002, 2005 and 2010 from the U.S. Fish and Wildlife Service.

State Wetlands Data: Wetlands Inventory

Source: Georgia GIS Clearinghouse

Telephone: 706-542-1581

Current USGS 7.5 Minute Topographic Map

Source: U.S. Geological Survey

STREET AND ADDRESS INFORMATION

© 2015 TomTom North America, Inc. All rights reserved. This material is proprietary and the subject of copyright protection and other intellectual property rights owned by or licensed to Tele Atlas North America, Inc. The use of this material is subject to the terms of a license agreement. You will be held liable for any unauthorized copying or disclosure of this material.

GEOCHECK[®] - PHYSICAL SETTING SOURCE ADDENDUM

TARGET PROPERTY ADDRESS

CLAY NATIONAL GUARD CENTER
1034-1000 HALSEY AVE SE
MARIETTA, GA 30069

TARGET PROPERTY COORDINATES

Latitude (North):	33.914341 - 33° 54' 51.63"
Longitude (West):	84.531481 - 84° 31' 53.33"
Universal Tranverse Mercator:	Zone 16
UTM X (Meters):	728222.9
UTM Y (Meters):	3755208.2
Elevation:	1068 ft. above sea level

USGS TOPOGRAPHIC MAP

Target Property Map:	6046918 MARIETTA, GA
Version Date:	2014

EDR's GeoCheck Physical Setting Source Addendum is provided to assist the environmental professional in forming an opinion about the impact of potential contaminant migration.

Assessment of the impact of contaminant migration generally has two principle investigative components:

1. Groundwater flow direction, and
2. Groundwater flow velocity.

Groundwater flow direction may be impacted by surface topography, hydrology, hydrogeology, characteristics of the soil, and nearby wells. Groundwater flow velocity is generally impacted by the nature of the geologic strata.

GEOCHECK® - PHYSICAL SETTING SOURCE SUMMARY

GROUNDWATER FLOW DIRECTION INFORMATION

Groundwater flow direction for a particular site is best determined by a qualified environmental professional using site-specific well data. If such data is not reasonably ascertainable, it may be necessary to rely on other sources of information, such as surface topographic information, hydrologic information, hydrogeologic data collected on nearby properties, and regional groundwater flow information (from deep aquifers).

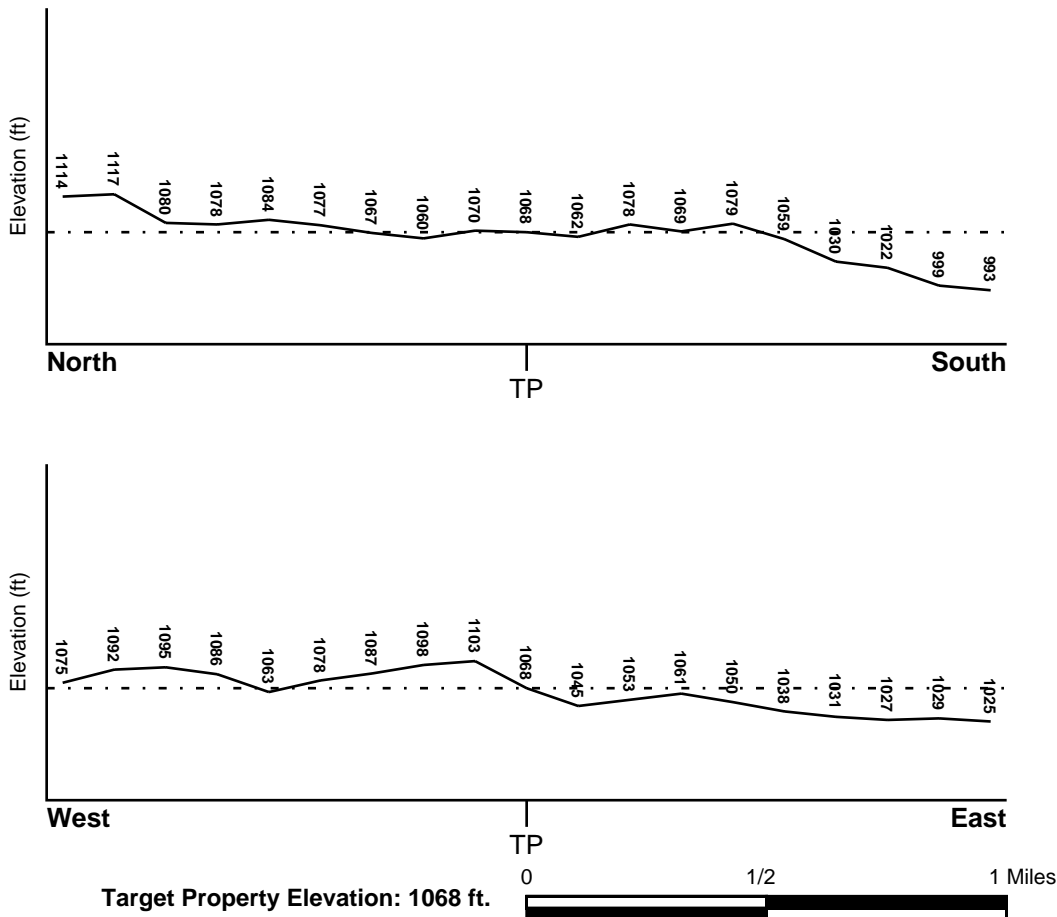
TOPOGRAPHIC INFORMATION

Surface topography may be indicative of the direction of surficial groundwater flow. This information can be used to assist the environmental professional in forming an opinion about the impact of nearby contaminated properties or, should contamination exist on the target property, what downgradient sites might be impacted.

TARGET PROPERTY TOPOGRAPHY

General Topographic Gradient: General ENE

SURROUNDING TOPOGRAPHY: ELEVATION PROFILES



Source: Topography has been determined from the USGS 7.5' Digital Elevation Model and should be evaluated on a relative (not an absolute) basis. Relative elevation information between sites of close proximity should be field verified.

GEOCHECK® - PHYSICAL SETTING SOURCE SUMMARY

HYDROLOGIC INFORMATION

Surface water can act as a hydrologic barrier to groundwater flow. Such hydrologic information can be used to assist the environmental professional in forming an opinion about the impact of nearby contaminated properties or, should contamination exist on the target property, what downgradient sites might be impacted.

Refer to the Physical Setting Source Map following this summary for hydrologic information (major waterways and bodies of water).

FEMA FLOOD ZONE

<u>Flood Plain Panel at Target Property</u>	<u>FEMA Source Type</u>
13067C0116H	FEMA FIRM Flood data
<u>Additional Panels in search area:</u>	<u>FEMA Source Type</u>
13067C0117G	FEMA FIRM Flood data
13067C0118H	FEMA FIRM Flood data
13067C0119H	FEMA FIRM Flood data

NATIONAL WETLAND INVENTORY

<u>NWI Quad at Target Property</u>	<u>NWI Electronic Data Coverage</u>
MARIETTA	YES - refer to the Overview Map and Detail Map

HYDROGEOLOGIC INFORMATION

Hydrogeologic information obtained by installation of wells on a specific site can often be an indicator of groundwater flow direction in the immediate area. Such hydrogeologic information can be used to assist the environmental professional in forming an opinion about the impact of nearby contaminated properties or, should contamination exist on the target property, what downgradient sites might be impacted.

AQUIFLOW®

Search Radius: 1.000 Mile.

EDR has developed the AQUIFLOW Information System to provide data on the general direction of groundwater flow at specific points. EDR has reviewed reports submitted by environmental professionals to regulatory authorities at select sites and has extracted the date of the report, groundwater flow direction as determined hydrogeologically, and the depth to water table.

<u>MAP ID</u>	<u>LOCATION FROM TP</u>	<u>GENERAL DIRECTION GROUNDWATER FLOW</u>
Not Reported		

GEOCHECK® - PHYSICAL SETTING SOURCE SUMMARY

GROUNDWATER FLOW VELOCITY INFORMATION

Groundwater flow velocity information for a particular site is best determined by a qualified environmental professional using site specific geologic and soil strata data. If such data are not reasonably ascertainable, it may be necessary to rely on other sources of information, including geologic age identification, rock stratigraphic unit and soil characteristics data collected on nearby properties and regional soil information. In general, contaminant plumes move more quickly through sandy-gravelly types of soils than silty-clayey types of soils.

GEOLOGIC INFORMATION IN GENERAL AREA OF TARGET PROPERTY

Geologic information can be used by the environmental professional in forming an opinion about the relative speed at which contaminant migration may be occurring.

ROCK STRATIGRAPHIC UNIT

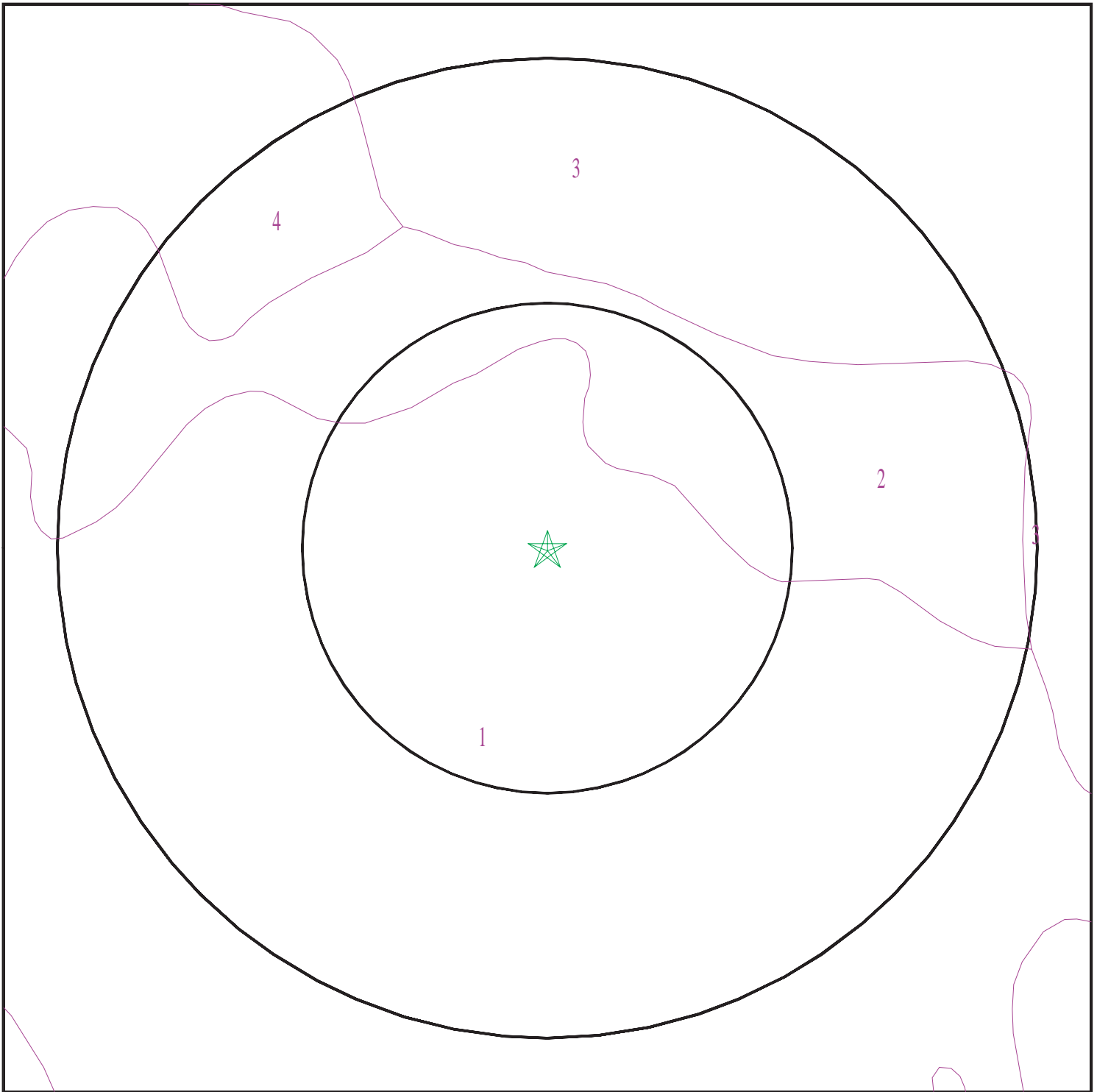
Era:	Precambrian
System:	Precambrian
Series:	Paragneiss and schist
Code:	Ym (decoded above as Era, System & Series)

GEOLOGIC AGE IDENTIFICATION

Category: Metamorphic Rocks

Geologic Age and Rock Stratigraphic Unit Source: P.G. Schruben, R.E. Arndt and W.J. Bawiec, Geology of the Conterminous U.S. at 1:2,500,000 Scale - a digital representation of the 1974 P.B. King and H.M. Beikman Map, USGS Digital Data Series DDS - 11 (1994).

SSURGO SOIL MAP - 5612249.2s



- ★ Target Property
- ∩ SSURGO Soil
- ∩ Water



SITE NAME: Clay National Guard Center
ADDRESS: 1034-1000 Halsey Ave SE
Marietta GA 30069
LAT/LONG: 33.914341 / 84.531481

CLIENT: AECOM
CONTACT: Brittany Kirchmann
INQUIRY #: 5612249.2s
DATE: April 05, 2019 9:40 am

GEOCHECK® - PHYSICAL SETTING SOURCE SUMMARY

DOMINANT SOIL COMPOSITION IN GENERAL AREA OF TARGET PROPERTY

The U.S. Department of Agriculture's (USDA) Soil Conservation Service (SCS) leads the National Cooperative Soil Survey (NCSS) and is responsible for collecting, storing, maintaining and distributing soil survey information for privately owned lands in the United States. A soil map in a soil survey is a representation of soil patterns in a landscape. The following information is based on Soil Conservation Service SSURGO data.

Soil Map ID: 1

Soil Component Name: Urban land

Soil Surface Texture:
Hydrologic Group: Not reported

Soil Drainage Class:
Hydric Status: Not hydric

Corrosion Potential - Uncoated Steel: Not Reported

Depth to Bedrock Min: > 200 inches

Depth to Watertable Min: > 0 inches

No Layer Information available.

Soil Map ID: 2

Soil Component Name: Urban land

Soil Surface Texture:
Hydrologic Group: Not reported

Soil Drainage Class:
Hydric Status: Not hydric

Corrosion Potential - Uncoated Steel: Not Reported

Depth to Bedrock Min: > 200 inches

Depth to Watertable Min: > 0 inches

No Layer Information available.

Soil Map ID: 3

Soil Component Name: Urban land

Soil Surface Texture:
Hydrologic Group: Not reported

Soil Drainage Class:

GEOCHECK® - PHYSICAL SETTING SOURCE SUMMARY

Hydric Status: Not hydric

Corrosion Potential - Uncoated Steel: Not Reported

Depth to Bedrock Min: > 200 inches

Depth to Watertable Min: > 0 inches

No Layer Information available.

Soil Map ID: 4

Soil Component Name: Urban land

Soil Surface Texture:
Hydrologic Group: Not reported

Soil Drainage Class:
Hydric Status: Unknown

Corrosion Potential - Uncoated Steel: Not Reported

Depth to Bedrock Min: > 200 inches

Depth to Watertable Min: > 0 inches

No Layer Information available.

LOCAL / REGIONAL WATER AGENCY RECORDS

EDR Local/Regional Water Agency records provide water well information to assist the environmental professional in assessing sources that may impact ground water flow direction, and in forming an opinion about the impact of contaminant migration on nearby drinking water wells.

WELL SEARCH DISTANCE INFORMATION

<u>DATABASE</u>	<u>SEARCH DISTANCE (miles)</u>
Federal USGS	1.000
Federal FRDS PWS	Nearest PWS within 1 mile
State Database	1.000

FEDERAL USGS WELL INFORMATION

<u>MAP ID</u>	<u>WELL ID</u>	<u>LOCATION FROM TP</u>
1	USGS40000265483	1/8 - 1/4 Mile East

GEOCHECK® - PHYSICAL SETTING SOURCE SUMMARY

FEDERAL USGS WELL INFORMATION

<u>MAP ID</u>	<u>WELL ID</u>	<u>LOCATION FROM TP</u>
2	USGS40000265491	1/4 - 1/2 Mile WNW
3	USGS40000265525	1/2 - 1 Mile NNE
4	USGS40000265504	1/2 - 1 Mile ENE
A5	USGS40000265542	1/2 - 1 Mile NNE
A6	USGS40000265543	1/2 - 1 Mile NNE
B7	USGS40000265530	1/2 - 1 Mile NE
B9	USGS40000265529	1/2 - 1 Mile NE

FEDERAL FRDS PUBLIC WATER SUPPLY SYSTEM INFORMATION

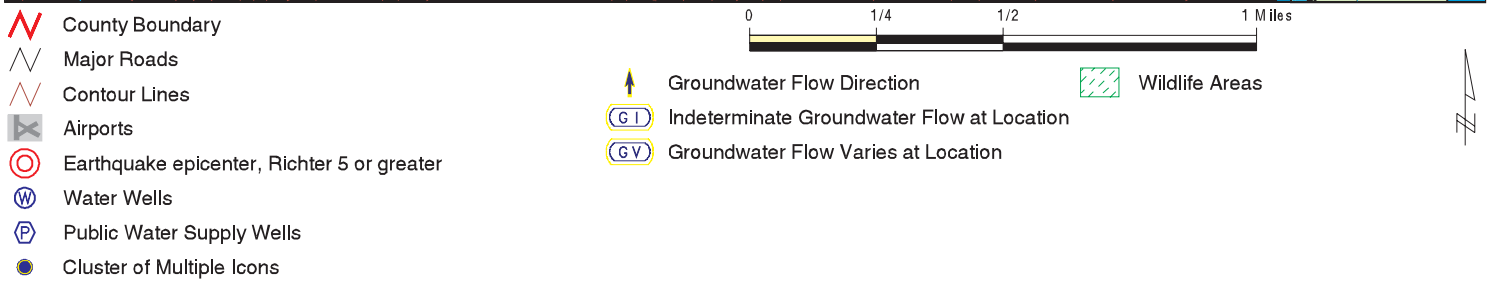
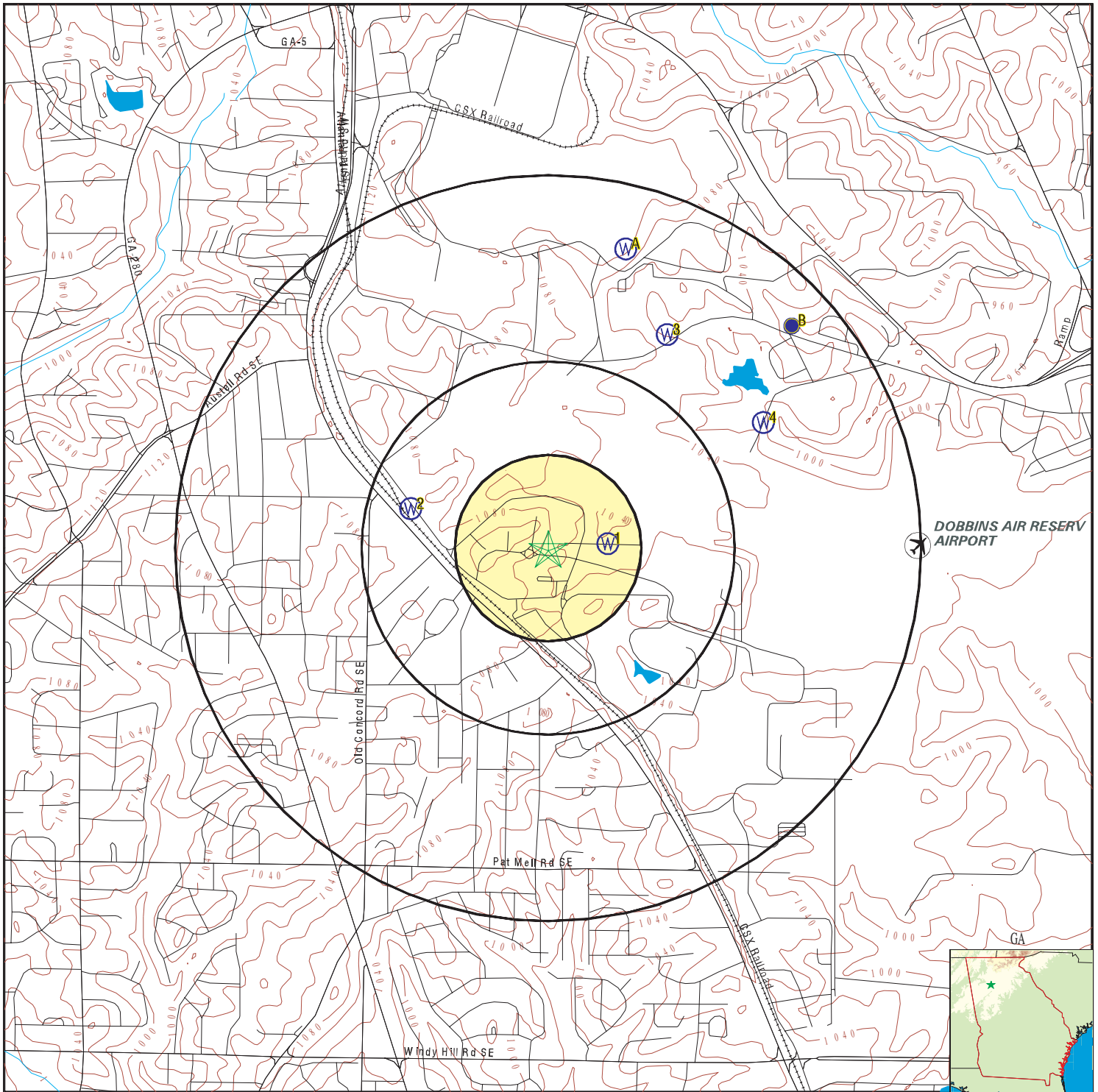
<u>MAP ID</u>	<u>WELL ID</u>	<u>LOCATION FROM TP</u>
No PWS System Found		

Note: PWS System location is not always the same as well location.

STATE DATABASE WELL INFORMATION

<u>MAP ID</u>	<u>WELL ID</u>	<u>LOCATION FROM TP</u>
B8	0000002253	1/2 - 1 Mile NE

PHYSICAL SETTING SOURCE MAP - 5612249.2s



SITE NAME: Clay National Guard Center
 ADDRESS: 1034-1000 Halsey Ave SE
 Marietta GA 30069
 LAT/LONG: 33.914341 / 84.531481

CLIENT: AECOM
 CONTACT: Brittany Kirchmann
 INQUIRY #: 5612249.2s
 DATE: April 05, 2019 9:40 am

GEOCHECK® - PHYSICAL SETTING SOURCE MAP FINDINGS

Map ID
Direction
Distance
Elevation

Database EDR ID Number

1
East
1/8 - 1/4 Mile
Lower

FED USGS USGS40000265483

Organization ID:	USGS-GA	Organization Name:	USGS Georgia Water Science Center
Monitor Location:	09FF76	Type:	Well
Description:	AFP 6 PER566	HUC:	Not Reported
Drainage Area:	Not Reported	Drainage Area Units:	Not Reported
Contrib Drainage Area:	Not Reported	Contrib Drainage Area Unts:	Not Reported
Aquifer:	Piedmont and Blue Ridge crystalline-rock aquifers		
Formation Type:	Crystalline Rocks	Aquifer Type:	Not Reported
Construction Date:	20040217	Well Depth:	600
Well Depth Units:	ft	Well Hole Depth:	Not Reported
Well Hole Depth Units:	Not Reported		

2
WNW
1/4 - 1/2 Mile
Higher

FED USGS USGS40000265491

Organization ID:	USGS-GA	Organization Name:	USGS Georgia Water Science Center
Monitor Location:	09FF73	Type:	Well
Description:	AFP 6 PER567	HUC:	Not Reported
Drainage Area:	Not Reported	Drainage Area Units:	Not Reported
Contrib Drainage Area:	Not Reported	Contrib Drainage Area Unts:	Not Reported
Aquifer:	Piedmont and Blue Ridge crystalline-rock aquifers		
Formation Type:	Crystalline Rocks	Aquifer Type:	Not Reported
Construction Date:	20040314	Well Depth:	500
Well Depth Units:	ft	Well Hole Depth:	Not Reported
Well Hole Depth Units:	Not Reported		

3
NNE
1/2 - 1 Mile
Lower

FED USGS USGS40000265525

Organization ID:	USGS-GA	Organization Name:	USGS Georgia Water Science Center
Monitor Location:	09FF21	Type:	Well
Description:	DOBBINS AIR FORCE BASE	HUC:	03130001
Drainage Area:	Not Reported	Drainage Area Units:	Not Reported
Contrib Drainage Area:	Not Reported	Contrib Drainage Area Unts:	Not Reported
Aquifer:	Not Reported	Formation Type:	Not Reported
Aquifer Type:	Not Reported	Construction Date:	20010205
Well Depth:	390	Well Depth Units:	ft
Well Hole Depth:	390	Well Hole Depth Units:	ft

Ground water levels,Number of Measurements:	1	Level reading date:	2001-02-20
Feet below surface:	5.2	Feet to sea level:	Not Reported
Note:	Not Reported		

GEOCHECK® - PHYSICAL SETTING SOURCE MAP FINDINGS

Map ID
Direction
Distance
Elevation

Database EDR ID Number

4
ENE
1/2 - 1 Mile
Lower

FED USGS USGS40000265504

Organization ID:	USGS-GA	Organization Name:	USGS Georgia Water Science Center
Monitor Location:	09FF74	Type:	Well
Description:	AFP 6 PER568	HUC:	Not Reported
Drainage Area:	Not Reported	Drainage Area Units:	Not Reported
Contrib Drainage Area:	Not Reported	Contrib Drainage Area Unts:	Not Reported
Aquifer:	Piedmont and Blue Ridge crystalline-rock aquifers		
Formation Type:	Crystalline Rocks	Aquifer Type:	Not Reported
Construction Date:	20040301	Well Depth:	407
Well Depth Units:	ft	Well Hole Depth:	Not Reported
Well Hole Depth Units:	Not Reported		

A5
NNE
1/2 - 1 Mile
Higher

FED USGS USGS40000265542

Organization ID:	USGS-GA	Organization Name:	USGS Georgia Water Science Center
Monitor Location:	09FF97	Type:	Well
Description:	Not Reported	HUC:	Not Reported
Drainage Area:	Not Reported	Drainage Area Units:	Not Reported
Contrib Drainage Area:	Not Reported	Contrib Drainage Area Unts:	Not Reported
Aquifer:	Not Reported	Formation Type:	Crystalline Rocks
Aquifer Type:	Unconfined single aquifer	Construction Date:	Not Reported
Well Depth:	202	Well Depth Units:	ft
Well Hole Depth:	202	Well Hole Depth Units:	ft

A6
NNE
1/2 - 1 Mile
Higher

FED USGS USGS40000265543

Organization ID:	USGS-GA	Organization Name:	USGS Georgia Water Science Center
Monitor Location:	09FF104	Type:	Well
Description:	pmw10da	HUC:	Not Reported
Drainage Area:	Not Reported	Drainage Area Units:	Not Reported
Contrib Drainage Area:	Not Reported	Contrib Drainage Area Unts:	Not Reported
Aquifer:	Not Reported	Formation Type:	Not Reported
Aquifer Type:	Not Reported	Construction Date:	20070702
Well Depth:	99.65	Well Depth Units:	ft
Well Hole Depth:	201	Well Hole Depth Units:	ft

B7
NE
1/2 - 1 Mile
Lower

FED USGS USGS40000265530

Organization ID:	USGS-GA	Organization Name:	USGS Georgia Water Science Center
Monitor Location:	09FF05	Type:	Well
Description:	Not Reported	HUC:	03130002

GEOCHECK® - PHYSICAL SETTING SOURCE MAP FINDINGS

Drainage Area:	Not Reported	Drainage Area Units:	Not Reported
Contrib Drainage Area:	Not Reported	Contrib Drainage Area Unts:	Not Reported
Aquifer:	Not Reported	Formation Type:	Not Reported
Aquifer Type:	Not Reported	Construction Date:	19510101
Well Depth:	550	Well Depth Units:	ft
Well Hole Depth:	550	Well Hole Depth Units:	ft

B8
NE
1/2 - 1 Mile
Lower

GA WELLS 000002253

County code:	067	Well num:	09FF05
Remarks:	LOCKHEED CORP	Lat:	335523
Lon:	0843114	Latlon datum:	NAD27
Alt:	1010.00	Alt datum:	NGVD29
Depth:	550	Depth to casing:	49.00
Casing dia:	8	Casing matl:	S
Depth to top:	49.00	Depth to bot:	550.00
Opening type:	X	Constr date:	1951
Discharge:	73.00	Prim use:	U
Aquifer code:	Not Reported	Edr id:	000002253

B9
NE
1/2 - 1 Mile
Lower

FED USGS USGS40000265529

Organization ID:	USGS-GA	Organization Name:	USGS Georgia Water Science Center
Monitor Location:	09FF22	Type:	Well
Description:	B90MWK	HUC:	03130001
Drainage Area:	Not Reported	Drainage Area Units:	Not Reported
Contrib Drainage Area:	Not Reported	Contrib Drainage Area Unts:	Not Reported
Aquifer:	Not Reported	Formation Type:	Not Reported
Aquifer Type:	Not Reported	Construction Date:	20010202
Well Depth:	398.7	Well Depth Units:	ft
Well Hole Depth:	398.7	Well Hole Depth Units:	ft

GEOCHECK® - PHYSICAL SETTING SOURCE MAP FINDINGS RADON

AREA RADON INFORMATION

Federal EPA Radon Zone for COBB County: 1

- Note: Zone 1 indoor average level > 4 pCi/L.
- : Zone 2 indoor average level \geq 2 pCi/L and \leq 4 pCi/L.
- : Zone 3 indoor average level < 2 pCi/L.

Federal Area Radon Information for COBB COUNTY, GA

Number of sites tested: 41

<u>Area</u>	<u>Average Activity</u>	<u>% <4 pCi/L</u>	<u>% 4-20 pCi/L</u>	<u>% >20 pCi/L</u>
Living Area - 1st Floor	1.437 pCi/L	95%	5%	0%
Living Area - 2nd Floor	Not Reported	Not Reported	Not Reported	Not Reported
Basement	2.203 pCi/L	87%	13%	0%

PHYSICAL SETTING SOURCE RECORDS SEARCHED

TOPOGRAPHIC INFORMATION

USGS 7.5' Digital Elevation Model (DEM)

Source: United States Geologic Survey

EDR acquired the USGS 7.5' Digital Elevation Model in 2002 and updated it in 2006. The 7.5 minute DEM corresponds to the USGS 1:24,000- and 1:25,000-scale topographic quadrangle maps. The DEM provides elevation data with consistent elevation units and projection.

Current USGS 7.5 Minute Topographic Map

Source: U.S. Geological Survey

HYDROLOGIC INFORMATION

Flood Zone Data: This data was obtained from the Federal Emergency Management Agency (FEMA). It depicts 100-year and 500-year flood zones as defined by FEMA. It includes the National Flood Hazard Layer (NFHL) which incorporates Flood Insurance Rate Map (FIRM) data and Q3 data from FEMA in areas not covered by NFHL.

Source: FEMA

Telephone: 877-336-2627

Date of Government Version: 2003, 2015

NWI: National Wetlands Inventory. This data, available in select counties across the country, was obtained by EDR in 2002, 2005 and 2010 from the U.S. Fish and Wildlife Service.

State Wetlands Data: Wetlands Inventory

Source: Georgia GIS Clearinghouse

Telephone: 706-542-1581

HYDROGEOLOGIC INFORMATION

AQUIFLOW^R Information System

Source: EDR proprietary database of groundwater flow information

EDR has developed the AQUIFLOW Information System (AIS) to provide data on the general direction of groundwater flow at specific points. EDR has reviewed reports submitted to regulatory authorities at select sites and has extracted the date of the report, hydrogeologically determined groundwater flow direction and depth to water table information.

GEOLOGIC INFORMATION

Geologic Age and Rock Stratigraphic Unit

Source: P.G. Schruben, R.E. Arndt and W.J. Bawiec, Geology of the Conterminous U.S. at 1:2,500,000 Scale - A digital representation of the 1974 P.B. King and H.M. Beikman Map, USGS Digital Data Series DDS - 11 (1994).

STATSGO: State Soil Geographic Database

Source: Department of Agriculture, Natural Resources Conservation Service (NRCS)

The U.S. Department of Agriculture's (USDA) Natural Resources Conservation Service (NRCS) leads the national Conservation Soil Survey (NCSS) and is responsible for collecting, storing, maintaining and distributing soil survey information for privately owned lands in the United States. A soil map in a soil survey is a representation of soil patterns in a landscape. Soil maps for STATSGO are compiled by generalizing more detailed (SSURGO) soil survey maps.

SSURGO: Soil Survey Geographic Database

Source: Department of Agriculture, Natural Resources Conservation Service (NRCS)

Telephone: 800-672-5559

SSURGO is the most detailed level of mapping done by the Natural Resources Conservation Service, mapping scales generally range from 1:12,000 to 1:63,360. Field mapping methods using national standards are used to construct the soil maps in the Soil Survey Geographic (SSURGO) database. SSURGO digitizing duplicates the original soil survey maps. This level of mapping is designed for use by landowners, townships and county natural resource planning and management.

PHYSICAL SETTING SOURCE RECORDS SEARCHED

LOCAL / REGIONAL WATER AGENCY RECORDS

FEDERAL WATER WELLS

PWS: Public Water Systems

Source: EPA/Office of Drinking Water

Telephone: 202-564-3750

Public Water System data from the Federal Reporting Data System. A PWS is any water system which provides water to at least 25 people for at least 60 days annually. PWSs provide water from wells, rivers and other sources.

PWS ENF: Public Water Systems Violation and Enforcement Data

Source: EPA/Office of Drinking Water

Telephone: 202-564-3750

Violation and Enforcement data for Public Water Systems from the Safe Drinking Water Information System (SDWIS) after August 1995. Prior to August 1995, the data came from the Federal Reporting Data System (FRDS).

USGS Water Wells: USGS National Water Inventory System (NWIS)

This database contains descriptive information on sites where the USGS collects or has collected data on surface water and/or groundwater. The groundwater data includes information on wells, springs, and other sources of groundwater.

STATE RECORDS

Georgia Public Supply Wells

Source: Georgia Department of Community Affairs

Telephone: 404-894-0127

USGS Georgia Water Wells

Source: USGS, Georgia District Office

Telephone: 770-903-9100

OTHER STATE DATABASE INFORMATION

DNR Managed Lands

Source: Department of Natural Resources

Telephone: 706-557-3032

This dataset provides 1:24,000-scale data depicting boundaries of land parcels making up the public lands managed by the Georgia Department of Natural Resources (GDNR). It includes polygon representations of State Parks, State Historic Parks, State Conservation Parks, State Historic Sites, Wildlife Management Areas, Public Fishing Areas, Fish Hatcheries, Natural Areas and other specially-designated areas. The data were collected and located by the Georgia Department of Natural Resources. Boundaries were digitized from survey plats or other information.

RADON

Area Radon Information

Source: USGS

Telephone: 703-356-4020

The National Radon Database has been developed by the U.S. Environmental Protection Agency (USEPA) and is a compilation of the EPA/State Residential Radon Survey and the National Residential Radon Survey. The study covers the years 1986 - 1992. Where necessary data has been supplemented by information collected at private sources such as universities and research institutions.

EPA Radon Zones

Source: EPA

Telephone: 703-356-4020

Sections 307 & 309 of IRAA directed EPA to list and identify areas of U.S. with the potential for elevated indoor radon levels.

OTHER

Airport Landing Facilities: Private and public use landing facilities

Source: Federal Aviation Administration, 800-457-6656

Epicenters: World earthquake epicenters, Richter 5 or greater

Source: Department of Commerce, National Oceanic and Atmospheric Administration

Earthquake Fault Lines: The fault lines displayed on EDR's Topographic map are digitized quaternary faultlines, prepared in 1975 by the United State Geological Survey

PHYSICAL SETTING SOURCE RECORDS SEARCHED

STREET AND ADDRESS INFORMATION

© 2015 TomTom North America, Inc. All rights reserved. This material is proprietary and the subject of copyright protection and other intellectual property rights owned by or licensed to Tele Atlas North America, Inc. The use of this material is subject to the terms of a license agreement. You will be held liable for any unauthorized copying or disclosure of this material.

Clay National Guard Center

1034-1000 Halsey Ave SE

Marietta, GA 30069

Inquiry Number: 5612249.2s

April 05, 2019

EDR Summary Radius Map Report



6 Armstrong Road, 4th floor
Shelton, CT 06484
Toll Free: 800.352.0050
www.edrnet.com

TABLE OF CONTENTS

<u>SECTION</u>	<u>PAGE</u>
Executive Summary	ES1
Overview Map	2
Detail Map	3
Map Findings Summary	4
Map Findings	8
Orphan Summary	869
Government Records Searched/Data Currency Tracking	GR-1
 <u>GEOCHECK ADDENDUM</u>	
Physical Setting Source Addendum	A-1
Physical Setting Source Summary	A-2
Physical Setting SSURGO Soil Map	A-5
Physical Setting Source Map	A-8
Physical Setting Source Map Findings	A-10
Physical Setting Source Records Searched	PSGR-1

Thank you for your business.
 Please contact EDR at 1-800-352-0050
 with any questions or comments.

Disclaimer - Copyright and Trademark Notice

This Report contains certain information obtained from a variety of public and other sources reasonably available to Environmental Data Resources, Inc. It cannot be concluded from this Report that coverage information for the target and surrounding properties does not exist from other sources. **NO WARRANTY EXPRESSED OR IMPLIED, IS MADE WHATSOEVER IN CONNECTION WITH THIS REPORT. ENVIRONMENTAL DATA RESOURCES, INC. SPECIFICALLY DISCLAIMS THE MAKING OF ANY SUCH WARRANTIES, INCLUDING WITHOUT LIMITATION, MERCHANTABILITY OR FITNESS FOR A PARTICULAR USE OR PURPOSE. ALL RISK IS ASSUMED BY THE USER. IN NO EVENT SHALL ENVIRONMENTAL DATA RESOURCES, INC. BE LIABLE TO ANYONE, WHETHER ARISING OUT OF ERRORS OR OMISSIONS, NEGLIGENCE, ACCIDENT OR ANY OTHER CAUSE, FOR ANY LOSS OF DAMAGE, INCLUDING, WITHOUT LIMITATION, SPECIAL, INCIDENTAL, CONSEQUENTIAL, OR EXEMPLARY DAMAGES. ANY LIABILITY ON THE PART OF ENVIRONMENTAL DATA RESOURCES, INC. IS STRICTLY LIMITED TO A REFUND OF THE AMOUNT PAID FOR THIS REPORT.** Purchaser accepts this Report "AS IS". Any analyses, estimates, ratings, environmental risk levels or risk codes provided in this Report are provided for illustrative purposes only, and are not intended to provide, nor should they be interpreted as providing any facts regarding, or prediction or forecast of, any environmental risk for any property. Only a Phase I Environmental Site Assessment performed by an environmental professional can provide information regarding the environmental risk for any property. Additionally, the information provided in this Report is not to be construed as legal advice.

Copyright 2019 by Environmental Data Resources, Inc. All rights reserved. Reproduction in any media or format, in whole or in part, of any report or map of Environmental Data Resources, Inc., or its affiliates, is prohibited without prior written permission.

EDR and its logos (including Sanborn and Sanborn Map) are trademarks of Environmental Data Resources, Inc. or its affiliates. All other trademarks used herein are the property of their respective owners.

EXECUTIVE SUMMARY

A search of available environmental records was conducted by Environmental Data Resources, Inc (EDR). The report was designed to assist parties seeking to meet the search requirements of EPA's Standards and Practices for All Appropriate Inquiries (40 CFR Part 312), the ASTM Standard Practice for Environmental Site Assessments (E 1527-13), the ASTM Standard Practice for Environmental Site Assessments for Forestland or Rural Property (E 2247-16), the ASTM Standard Practice for Limited Environmental Due Diligence: Transaction Screen Process (E 1528-14) or custom requirements developed for the evaluation of environmental risk associated with a parcel of real estate.

TARGET PROPERTY INFORMATION

ADDRESS

1034-1000 HALSEY AVE SE
MARIETTA, GA 30069

COORDINATES

Latitude (North): 33.9143410 - 33° 54' 51.62"
Longitude (West): 84.5314810 - 84° 31' 53.33"
Universal Transverse Mercator: Zone 16
UTM X (Meters): 728222.9
UTM Y (Meters): 3755208.2
Elevation: 1068 ft. above sea level

USGS TOPOGRAPHIC MAP ASSOCIATED WITH TARGET PROPERTY

Target Property: TP
Source: U.S. Geological Survey

AERIAL PHOTOGRAPHY IN THIS REPORT

Portions of Photo from: 20150825
Source: USDA

MAPPED SITES SUMMARY

Target Property Address:
1034-1000 HALSEY AVE SE
MARIETTA, GA 30069

Click on Map ID to see full detail.

MAP ID	SITE NAME	ADDRESS	DATABASE ACRONYMS	RELATIVE ELEVATION	DIST (ft. & mi.) DIRECTION
A1	NAS ATLANTA BUILDING	1000 HALSEY AVE	GA RGA LUST		TP
A2		NAVAL AIR STATION @	GA SPILLS		TP
A3	U.S. NAVY	NAVAL AIR STATION @	GA SPILLS		TP
A4	GENERAL LUCIUS D. CL	1000 1000 HALSEY AVE	FINDS, ECHO		TP
A5	NAVAL AIR STATION AT	1000 HALSEY AVENUE,	GA NPDES		TP
A6	NAS ATLANTA/BLDG #55	1000 HALSEY AVE	GA RGA LUST		TP
A7		1000 HALSEY AVE BLDG	GA SPILLS		TP
A8	NAS ATLANTA BUILDING	1000 HALSEY AVE	GA RGA LUST		TP
A9	NAS ATLANTA	1000 HULSEY AVE	GA UST, GA Financial Assurance		TP
A10	CLAY NGB CFMO ENV	1000 HALSEY AVE, SE	RCRA-SQG, NY MANIFEST		TP
A11	NAS ATLANTA BUILDING	1000 HALSEY AVE	GA RGA LUST		TP
A12	NAS ATLANTA BLDG #55	1000 HALSEY AVE	GA RGA LUST		TP
A13	NAS ATLANTA /BLDG #5	1000 HALSEY AVE	GA RGA LUST		TP
A14	NAS ATLANTA BLDG #55	1000 HALSEY AVE	FINDS		TP
A15	CLAY NATIONAL GUARD	1000 HALSEY DR	FINDS, ECHO		TP
A16	NAS ATLANTA BUILDING	1000 HALSEY AVE	GA LUST, GA UST, FINDS, GA Financial Assurance, GA...		TP
A17	NAVAL AIR STATION AT	1000 HALSEY AVENUE,	GA TIER 2		TP
A18	GAARNG CLAY NGC ARMY	1000 HALSEY AVE, SE,	GA TIER 2		TP
A19	NAVAL AIR STATION-AT	1000 HALSEY AVENUE	FTTS, HIST FTTS		TP
A20	U.S. NAVY	NAVAL AIR STATION @	GA SPILLS		TP
A21	USN NAVAL AIR STATIO	1000 HALSEY AVENUE S	US AIRS		TP
A22	U.S. NAVY NAVAL AIR	1000 HALSEY AVE	FINDS, ECHO		TP
A23	NAS ATLANTA	1000 HALSEY AVE	GA LUST		TP
A24		1000 HALSEY AVE	ERNS		TP
A25	GAARNG CLAY NGC AASF	1000 HALSEY AVE, SE,	GA TIER 2		TP
A26	USN NAVAL AIR STATIO	1000 HALSEY AVENUE S	GA AIRS		TP
Reg	DOBBINS AIR FORCE BA		DOD	Same	1 ft.
B27	SOUTHERN INDUSTRIAL	1741 DIXIE AVE	RCRA-SQG, FINDS, ECHO	Higher	1 ft.
B28	JIMMYS AUTOMOTIVE LL	1761 DIXIE AVE SE	EDR Hist Auto	Higher	1 ft.
29	ARTISTIC SIGN CO INC	1899 DIXIE AVE	GA LUST, GA UST, GA Financial Assurance	Lower	1 ft.
B30	SOUTHERN INDUSTRIAL	1741 DIXIE AVE	GA LUST, GA UST, GA Financial Assurance	Higher	1 ft.
B31	SOUTHERN INDUSTRIAL	1741 DIXIE AVE	RCRA NonGen / NLR	Higher	1 ft.
32	DOBBINS AFB	BLDG B819	GA UST, GA Financial Assurance	Lower	1 ft.
C33	GAS INC	1538 ATLANTA RD SW	GA UST, GA Financial Assurance	Higher	48, 0.009, WNW
C34	GAS, INCORPORATED	1538 ATLANTA ROAD SW	GA AST	Higher	48, 0.009, WNW
35	ATLANTA ROAD SINCLAI	1584 N ATLANTA RD	EDR Hist Auto	Higher	57, 0.011, West
D36	RAY BETHUNE BODY SHO	1668 ATLANTA RD	RCRA-CESQG, FINDS, ECHO	Higher	121, 0.023, SW
E37	GEORGIA TECH BUILDIN	7220 RICHARDSON RD	GA LUST, GA UST, FINDS, GA Financial Assurance	Lower	176, 0.033, SE
E38	GEORGIA TECH RESEARC	7220 RICHARDSON ROAD	RCRA-SQG, FINDS, ECHO	Lower	176, 0.033, SE

MAPPED SITES SUMMARY

Target Property Address:
1034-1000 HALSEY AVE SE
MARIETTA, GA 30069

Click on Map ID to see full detail.

MAP ID	SITE NAME	ADDRESS	DATABASE ACRONYMS	RELATIVE ELEVATION	DIST (ft. & mi.) DIRECTION
F39	GA POWER CO COBB OPE	1040 LAKE DRIVE	GA LUST, GA UST, RCRA NonGen / NLR, FINDS, ECHO,...	Higher	237, 0.045, WNW
F40	GA POWER CO SMYRNA O	1450 ATLANTA ROAD	RCRA NonGen / NLR, FINDS, ECHO	Higher	237, 0.045, WNW
D41	FURNITURE RESTORATIO	1706 DARWIN RD	RCRA NonGen / NLR, FINDS, ECHO	Higher	269, 0.051, SW
F42	ROSIES DRY CLEANERS	1420 ATLANTA RD	EDR Hist Cleaner	Higher	324, 0.061, WNW
F43	ROSIE'S DRY CLEANERS	1420 ATLANTA RD SE	GA DRYCLEANERS	Higher	324, 0.061, WNW
44	HOLBROOK AMOCO STATI	1400 ATLANTA BLVD	EDR Hist Auto	Higher	415, 0.079, WNW
45	LOCKHEED MARTIN CORP		GA NON-HSI	Lower	1568, 0.297, SSE
46	NAS ATLANTA	NAS BLDG #74	GA LUST, GA UST, GA Financial Assurance	Lower	1669, 0.316, ESE
G47	DOBBINS AIR RESERVE	LITTLE LAKE - N OF A	GA NON-HSI	Lower	1676, 0.317, NE
G48	DOBBINS AIR RESERVE	N OF ATLANTIC AVE @	GA NON-HSI	Lower	1676, 0.317, NE
G49	DOBBINS AIR RESERVE	BIG LAKE - S OF ATLA	GA NON-HSI	Lower	1676, 0.317, NE
50	COBB COUNTY DEPARTME	2096 ATLANTA RD SE	GA LUST, GA UST, GA Financial Assurance	Lower	1930, 0.366, SSE
51	DOBBINS AFB	1143 FOURTH ST	GA LUST, GA UST, GA Financial Assurance	Lower	1999, 0.379, NE
52	AUTO-BENZ INC/FORMER	1210 ATLANTA ROAD	GA LUST	Higher	2012, 0.381, NW
53	COBB CO FIRE DEPT #2	208 BARBER RD	GA LUST, GA UST, GA Financial Assurance	Higher	2227, 0.422, West
54	AMIGO FOODMART	1709 S COBB DR SE	GA LUST, GA UST, GA Financial Assurance	Higher	2446, 0.463, WSW
55	CITY OF SMYRNA PUBLI	2190 ATLANTA ROAD	GA SWF/LF	Lower	2558, 0.484, SSE
56	NAS ATLANTA	NAS BLDG #71	GA LUST, GA UST, GA Financial Assurance	Lower	2640, 0.500, SE
57	DOBBINS AIR RESERVE	FACILITY 748, REFUEL	CORRACTS, RCRA-SQG, ECHO	Higher	2857, 0.541, NNW
58	GANN MOTOR CO.	1406 AUSTELL ROAD	GA NON-HSI	Higher	2899, 0.549, WNW
H59	AIR FORCE PLANT 6	86 SOUTH COBB DRIVE	GA SHWS, GA SPILLS	Higher	3320, 0.629, North
H60	USAF LOCKHEED PLT NO	86 S COBB DR	SEMS, CORRACTS, RCRA-TSDF, RCRA-LQG, US ENG...	Higher	3320, 0.629, North
61	RICH'S COBB	2144 SOUTH COBB DR	GA NON-HSI, GA LUST, GA UST, GA Financial...	Lower	4559, 0.863, SSW
62	PLANTATION LIGHTING	MAPLE DR. @ PARK DR.	GA NON-HSI	Lower	4772, 0.904, SSE
63	THYSSENKRUPP MATERIA	1137 ATLANTA INDUSTR	GA NON-HSI, GA INST CONTROL, GA BROWNFIELDS	Higher	4790, 0.907, NNW

EXECUTIVE SUMMARY

TARGET PROPERTY SEARCH RESULTS

The target property was identified in the following records. For more information on this property see page 8 of the attached EDR Radius Map report:

Site	Database(s)	EPA ID
NAS ATLANTA BUILDING 1000 HALSEY AVE MARIETTA, GA	GA RGA LUST Facility ID: 9033397	N/A
NAVAL AIR STATION @ NAVAL AIR STATION @ MARIETTA, GA	GA SPILLS	N/A
U.S. NAVY NAVAL AIR STATION @ MARIETTA, GA	GA SPILLS	N/A
GENERAL LUCIUS D. CL 1000 1000 HALSEY AVE MARIETTA, GA 30062	FINDS Registry ID:: 110070006051 ECHO Registry ID: 110070006051	N/A
NAVAL AIR STATION AT 1000 HALSEY AVENUE, MARIETTA, GA 30060	GA NPDES	N/A
NAS ATLANTA/BLDG #55 1000 HALSEY AVE MARIETTA, GA	GA RGA LUST Facility ID: 330313	N/A
1000 HALSEY AVE BLDG 1000 HALSEY AVE BLDG MARIETTA, GA	GA SPILLS	N/A
NAS ATLANTA BUILDING 1000 HALSEY AVE MARIETTA, GA	GA RGA LUST Facility ID: 9-033395 Facility ID: 9033395 Facility ID: 9033395.0	N/A
NAS ATLANTA 1000 HULSEY AVE MARIETTA, GA 30060	GA UST Status: Permanently Out of Use - historical purposes Facility Status: Active Facility Id: 9033396 GA Financial Assurance Database: Financial Assurance 1, Date of Government Version: 01/14/2019	N/A

EXECUTIVE SUMMARY

	Facility Id: 9033396	
CLAY NGB CFMO ENV 1000 HALSEY AVE, SE MARIETTA, GA 30060	RCRA-SQG EPA ID:: GA4170024174 NY MANIFEST EPA ID: GA4170024174	GA4170024174
NAS ATLANTA BUILDING 1000 HALSEY AVE MARIETTA, GA	GA RGA LUST Facility ID: 9-033398	N/A
NAS ATLANTA BLDG #55 1000 HALSEY AVE MARIETTA, GA	GA RGA LUST Facility ID: 0-330313	N/A
NAS ATLANTA /BLDG #5 1000 HALSEY AVE MARIETTA, GA	GA RGA LUST Facility ID: 9033395	N/A
NAS ATLANTA BLDG #55 1000 HALSEY AVE MARIETTA, GA 30060	FINDS Registry ID:: 110013763506	N/A
CLAY NATIONAL GUARD 1000 HALSEY DR MARIETTA, GA 30062	FINDS Registry ID:: 110070025665 ECHO Registry ID: 110070025665	N/A
NAS ATLANTA BUILDING 1000 HALSEY AVE MARIETTA, GA 30060	GA LUST Cleanup Status: NFA - Clean Closure Facility Id: 09033398 Facility Id: 00330313 GA UST Status: Removed from Ground Status: Permanently Out of Use - historical purposes Status: Currently in Use Facility Status: Active Facility Id: 9031132 Facility Id: 9033395 Facility Id: 9033397 Facility Id: 9033398 Facility Id: 330313 <i>*Additional key fields are available in the Map Findings section</i>	N/A
	FINDS Registry ID:: 110013596849 GA Financial Assurance Database: Financial Assurance 1, Date of Government Version: 01/14/2019	

EXECUTIVE SUMMARY

Facility Id: 330313
 Facility Id: 330314
 Facility Id: 330315
 Facility Id: 9031132
 Facility Id: 9033395
**Additional key fields are available in the Map Findings section*

GA NPDES

NAVAL AIR STATION AT 1000 HALSEY AVENUE, MARIETTA, GA 30060	GA TIER 2 Facility Id: FATR2009HQL6SE3507ZC	N/A
---	--	-----

GAARNG CLAY NGC ARMY 1000 HALSEY AVE, SE, MARIETTA, GA 30060	GA TIER 2 Facility Id: 5862042	N/A
--	-----------------------------------	-----

NAVAL AIR STATION-AT 1000 HALSEY AVENUE MARIETTA, GA 30060	FTTS Database: FTTS INSP, Date of Government Version: 04/09/2009 HIST FTTS Database: HIST FTTS INSP, Date of Government Version: 10/19/2006	N/A
--	--	-----

U.S. NAVY NAVAL AIR STATION @ COBB (County), GA	GA SPILLS Closure Date: 05/16/2003	N/A
---	---------------------------------------	-----

USN NAVAL AIR STATIO 1000 HALSEY AVENUE S MARIETTA, GA 30062	US AIRS Database: US AIRS MINOR, Date of Government Version: 10/12/2016	N/A
--	--	-----

U.S. NAVY NAVAL AIR 1000 HALSEY AVE MARIETTA, GA 30060	FINDS Registry ID:: 110005664833 ECHO Registry ID: 110005664833	N/A
--	--	-----

NAS ATLANTA 1000 HALSEY AVE MARIETTA, GA 30060	GA LUST Cleanup Status: NFA - No Further Action Cleanup Status: NFA - Suspected Release Facility Id: 09033395 Facility Id: 09033397	N/A
--	---	-----

1000 HALSEY AVE 1000 HALSEY AVE MARIETTA, GA 30060	ERNS NRC Report #: 436023	N/A
--	------------------------------	-----

GAARNG CLAY NGC AASF 1000 HALSEY AVE, SE, MARIETTA, GA 30060	GA TIER 2	N/A
--	-----------	-----

EXECUTIVE SUMMARY

Facility Id: 6090978

USN NAVAL AIR STATIO
1000 HALSEY AVENUE S
MARIETTA, GA 30062

GA AIRS
State Facility Id: 6700080
Operational Status: O

N/A

SURROUNDING SITES: SEARCH RESULTS

Surrounding sites were identified in the following databases.

Elevations have been determined from the USGS Digital Elevation Model and should be evaluated on a relative (not an absolute) basis. Relative elevation information between sites of close proximity should be field verified. Sites with an elevation equal to or higher than the target property have been differentiated below from sites with an elevation lower than the target property.

Page numbers and map identification numbers refer to the EDR Radius Map report where detailed data on individual sites can be reviewed.

Sites listed in ***bold italics*** are in multiple databases.

Unmappable (orphan) sites are not considered in the foregoing analysis.

STANDARD ENVIRONMENTAL RECORDS

Federal RCRA CORRACTS facilities list

CORRACTS: A review of the CORRACTS list, as provided by EDR, and dated 03/01/2018 has revealed that there are 2 CORRACTS sites within approximately 1 mile of the target property.

<u>Equal/Higher Elevation</u>	<u>Address</u>	<u>Direction / Distance</u>	<u>Map ID</u>	<u>Page</u>
<i>DOBBINS AIR RESERVE</i> EPA ID:: GA1570024306	<i>FACILITY 748, REFUEL</i>	<i>NNW 1/2 - 1 (0.541 mi.)</i>	<i>57</i>	<i>23</i>
<i>USAF LOCKHEED PLT NO</i> EPA ID:: GA8570024606	<i>86 S COBB DR</i>	<i>N 1/2 - 1 (0.629 mi.)</i>	<i>H60</i>	<i>24</i>

Federal RCRA generators list

RCRA-SQG: A review of the RCRA-SQG list, as provided by EDR, and dated 03/01/2018 has revealed that there are 2 RCRA-SQG sites within approximately 0.25 miles of the target property.

<u>Equal/Higher Elevation</u>	<u>Address</u>	<u>Direction / Distance</u>	<u>Map ID</u>	<u>Page</u>
<i>SOUTHERN INDUSTRIAL</i> EPA ID:: GAR000071472	<i>1741 DIXIE AVE</i>	<i>0 - 1/8 (0.000 mi.)</i>	<i>B27</i>	<i>14</i>
<u>Lower Elevation</u>	<u>Address</u>	<u>Direction / Distance</u>	<u>Map ID</u>	<u>Page</u>
<i>GEORGIA TECH RESEARC</i>	<i>7220 RICHARDSON ROAD</i>	<i>SE 0 - 1/8 (0.033 mi.)</i>	<i>E38</i>	<i>17</i>

EXECUTIVE SUMMARY

EPA ID:: GAD000609800

RCRA-CESQG: A review of the RCRA-CESQG list, as provided by EDR, and dated 03/01/2018 has revealed that there is 1 RCRA-CESQG site within approximately 0.25 miles of the target property.

<u>Equal/Higher Elevation</u>	<u>Address</u>	<u>Direction / Distance</u>	<u>Map ID</u>	<u>Page</u>
RAY BETHUNE BODY SHO EPA ID:: GAD981229776	1668 ATLANTA RD	SW 0 - 1/8 (0.023 mi.)	D36	16

State- and tribal - equivalent CERCLIS

GA SHWS: A review of the GA SHWS list, as provided by EDR, and dated 07/01/2018 has revealed that there is 1 GA SHWS site within approximately 1 mile of the target property.

<u>Equal/Higher Elevation</u>	<u>Address</u>	<u>Direction / Distance</u>	<u>Map ID</u>	<u>Page</u>
AIR FORCE PLANT 6 Facility Id: 10146	86 SOUTH COBB DRIVE	N 1/2 - 1 (0.629 mi.)	H59	23

GA NON-HSI: A review of the GA NON-HSI list, as provided by EDR, and dated 12/31/2018 has revealed that there are 8 GA NON-HSI sites within approximately 1 mile of the target property.

<u>Equal/Higher Elevation</u>	<u>Address</u>	<u>Direction / Distance</u>	<u>Map ID</u>	<u>Page</u>
GANN MOTOR CO.	1406 AUSTELL ROAD	WNW 1/2 - 1 (0.549 mi.)	58	23
THYSSENKRUPP MATERIA	1137 ATLANTA INDUSTR	NNW 1/2 - 1 (0.907 mi.)	63	25
<u>Lower Elevation</u>	<u>Address</u>	<u>Direction / Distance</u>	<u>Map ID</u>	<u>Page</u>
LOCKHEED MARTIN CORP		SSE 1/4 - 1/2 (0.297 mi.)	45	19
DOBBINS AIR RESERVE	LITTLE LAKE - N OF A	NE 1/4 - 1/2 (0.317 mi.)	G47	20
DOBBINS AIR RESERVE	N OF ATLANTIC AVE @	NE 1/4 - 1/2 (0.317 mi.)	G48	20
DOBBINS AIR RESERVE	BIG LAKE - S OF ATLA	NE 1/4 - 1/2 (0.317 mi.)	G49	20
RICH'S COBB	2144 SOUTH COBB DR	SSW 1/2 - 1 (0.863 mi.)	61	25
PLANTATION LIGHTING	MAPLE DR. @ PARK DR.	SSE 1/2 - 1 (0.904 mi.)	62	25

State and tribal landfill and/or solid waste disposal site lists

GA SWF/LF: A review of the GA SWF/LF list, as provided by EDR, and dated 10/11/2017 has revealed that there is 1 GA SWF/LF site within approximately 0.5 miles of the target property.

<u>Lower Elevation</u>	<u>Address</u>	<u>Direction / Distance</u>	<u>Map ID</u>	<u>Page</u>
CITY OF SMYRNA PUBLI	2190 ATLANTA ROAD	SSE 1/4 - 1/2 (0.484 mi.)	55	22

EXECUTIVE SUMMARY

Permit Number: PBR-033-651L

State and tribal leaking storage tank lists

GA LUST: A review of the GA LUST list, as provided by EDR, and dated 01/14/2019 has revealed that there are 11 GA LUST sites within approximately 0.5 miles of the target property.

<u>Equal/Higher Elevation</u>	<u>Address</u>	<u>Direction / Distance</u>	<u>Map ID</u>	<u>Page</u>
SOUTHERN INDUSTRIAL Cleanup Status: NFA - No Further Action Facility Id: 10000286	1741 DIXIE AVE	0 - 1/8 (0.000 mi.)	B30	15
GA POWER CO COBB OPE Cleanup Status: NFA - No Further Action Facility Id: 00330639	1040 LAKE DRIVE	WNW 0 - 1/8 (0.045 mi.)	F39	17
AUTO-BENZ INC/FORMER Cleanup Status: NFA - No Further Action Facility Id: 10001318	1210 ATLANTA ROAD	NW 1/4 - 1/2 (0.381 mi.)	52	21
COBB CO FIRE DEPT #2 Cleanup Status: NFA - Clean Closure Facility Id: 09033364	208 BARBER RD	W 1/4 - 1/2 (0.422 mi.)	53	22
AMIGO FOODMART Cleanup Status: NFA - No Further Action Facility Id: 00330506	1709 S COBB DR SE	WSW 1/4 - 1/2 (0.463 mi.)	54	22
<u>Lower Elevation</u>	<u>Address</u>	<u>Direction / Distance</u>	<u>Map ID</u>	<u>Page</u>
ARTISTIC SIGN CO INC Cleanup Status: NFA - No Further Action Facility Id: 09033305	1899 DIXIE AVE	0 - 1/8 (0.000 mi.)	29	14
GEORGIA TECH BUILDIN Cleanup Status: NFA - No Further Action Facility Id: 09033558 Facility Id: 09033557	7220 RICHARDSON RD	SE 0 - 1/8 (0.033 mi.)	E37	17
NAS ATLANTA Cleanup Status: NFA - No Further Action Facility Id: 00330311	NAS BLDG #74	ESE 1/4 - 1/2 (0.316 mi.)	46	20
COBB COUNTY DEPARTME Cleanup Status: NFA - No Further Action Facility Id: 00330258	2096 ATLANTA RD SE	SSE 1/4 - 1/2 (0.366 mi.)	50	21
DOBBINS AFB Cleanup Status: NFA - Clean Closure Facility Id: 09033181	1143 FOURTH ST	NE 1/4 - 1/2 (0.379 mi.)	51	21
NAS ATLANTA Cleanup Status: NFA - Clean Closure Facility Id: 00330310	NAS BLDG #71	SE 1/4 - 1/2 (0.500 mi.)	56	23

EXECUTIVE SUMMARY

State and tribal registered storage tank lists

GA UST: A review of the GA UST list, as provided by EDR, and dated 01/14/2019 has revealed that there are 6 GA UST sites within approximately 0.25 miles of the target property.

<u>Equal/Higher Elevation</u>	<u>Address</u>	<u>Direction / Distance</u>	<u>Map ID</u>	<u>Page</u>
SOUTHERN INDUSTRIAL Status: Removed from Ground Facility Status: Inactive Facility Id: 10000286	1741 DIXIE AVE	0 - 1/8 (0.000 mi.)	B30	15
GAS INC Status: Removed from Ground Facility Status: Inactive Facility Id: 330331	1538 ATLANTA RD SW	WNW 0 - 1/8 (0.009 mi.)	C33	16
GA POWER CO COBB OPE Status: Removed from Ground Status: Currently in Use Facility Status: Active Facility Id: 330639	1040 LAKE DRIVE	WNW 0 - 1/8 (0.045 mi.)	F39	17

<u>Lower Elevation</u>	<u>Address</u>	<u>Direction / Distance</u>	<u>Map ID</u>	<u>Page</u>
ARTISTIC SIGN CO INC Status: Removed from Ground Facility Status: Inactive Facility Id: 9033305	1899 DIXIE AVE	0 - 1/8 (0.000 mi.)	29	14
DOBBINS AFB Status: Currently in Use Facility Status: Active Facility Id: 9033010	BLDG B819	0 - 1/8 (0.000 mi.)	32	15
GEORGIA TECH BUILDIN Status: Removed from Ground Status: Currently in Use Facility Status: Active Facility Id: 9033557 Facility Id: 9033558	7220 RICHARDSON RD	SE 0 - 1/8 (0.033 mi.)	E37	17

GA AST: A review of the GA AST list, as provided by EDR, and dated 06/04/2012 has revealed that there is 1 GA AST site within approximately 0.25 miles of the target property.

<u>Equal/Higher Elevation</u>	<u>Address</u>	<u>Direction / Distance</u>	<u>Map ID</u>	<u>Page</u>
GAS, INCORPORATED Tank Capacity: 1 Number of Tanks: 1	1538 ATLANTA ROAD SW	WNW 0 - 1/8 (0.009 mi.)	C34	16

EXECUTIVE SUMMARY

ADDITIONAL ENVIRONMENTAL RECORDS

Other Ascertainable Records

RCRA NonGen / NLR: A review of the RCRA NonGen / NLR list, as provided by EDR, and dated 03/01/2018 has revealed that there are 4 RCRA NonGen / NLR sites within approximately 0.25 miles of the target property.

<u>Equal/Higher Elevation</u>	<u>Address</u>	<u>Direction / Distance</u>	<u>Map ID</u>	<u>Page</u>
SOUTHERN INDUSTRIAL EPA ID:: GAR000070839	1741 DIXIE AVE	0 - 1/8 (0.000 mi.)	B31	15
GA POWER CO COBB OPE EPA ID:: GAD000612887	1040 LAKE DRIVE	WNW 0 - 1/8 (0.045 mi.)	F39	17
GA POWER CO SMYRNA O EPA ID:: GAD000612879	1450 ATLANTA ROAD	WNW 0 - 1/8 (0.045 mi.)	F40	18
FURNITURE RESTORATIO EPA ID:: GAR000007393	1706 DARWIN RD	SW 0 - 1/8 (0.051 mi.)	D41	19

DOD: A review of the DOD list, as provided by EDR, and dated 12/31/2005 has revealed that there is 1 DOD site within approximately 1 mile of the target property.

<u>Equal/Higher Elevation</u>	<u>Address</u>	<u>Direction / Distance</u>	<u>Map ID</u>	<u>Page</u>
DOBBINS AIR FORCE BA		0 - 1/8 (0.000 mi.)	0	14

GA DRYCLEANERS: A review of the GA DRYCLEANERS list, as provided by EDR, and dated 12/22/2014 has revealed that there is 1 GA DRYCLEANERS site within approximately 0.25 miles of the target property.

<u>Equal/Higher Elevation</u>	<u>Address</u>	<u>Direction / Distance</u>	<u>Map ID</u>	<u>Page</u>
ROSIE'S DRY CLEANERS	1420 ATLANTA RD SE	WNW 0 - 1/8 (0.061 mi.)	F43	19

EDR HIGH RISK HISTORICAL RECORDS

EDR Exclusive Records

EDR Hist Auto: A review of the EDR Hist Auto list, as provided by EDR, has revealed that there are 3 EDR Hist Auto sites within approximately 0.125 miles of the target property.

<u>Equal/Higher Elevation</u>	<u>Address</u>	<u>Direction / Distance</u>	<u>Map ID</u>	<u>Page</u>
JIMMYS AUTOMOTIVE LL	1761 DIXIE AVE SE	0 - 1/8 (0.000 mi.)	B28	14
ATLANTA ROAD SINCLAI	1584 N ATLANTA RD	W 0 - 1/8 (0.011 mi.)	35	16
HOLBROOK AMOCO STATI	1400 ATLANTA BLVD	WNW 0 - 1/8 (0.079 mi.)	44	19

EXECUTIVE SUMMARY

EDR Hist Cleaner: A review of the EDR Hist Cleaner list, as provided by EDR, has revealed that there is 1 EDR Hist Cleaner site within approximately 0.125 miles of the target property.

<u>Equal/Higher Elevation</u>	<u>Address</u>	<u>Direction / Distance</u>	<u>Map ID</u>	<u>Page</u>
ROSIES DRY CLEANERS	1420 ATLANTA RD	WNW 0 - 1/8 (0.061 mi.)	F42	19